ශ්‍රී ලංකා ප්‍රජාතාන්ත්‍රික සමාජවාදී ජනරජයේ ගැසට් පත්‍රය

අති විශෙෂ

The Gazette of the Democratic Socialist Republic of Sri Lanka

EXTRAORDINARY

අංක 2514/36 - 2026 නොවැම්බර් මස 13 වැනි සිකුරාදා - 2026.11.13

No. 2514/36 - FRIDAY, NOVEMBER 13, 2026

(Published by Authority)

PART I : SECTION (I) — GENERAL

Government Notifications

THE NATIONAL THOROUGHFARES ACT, No. 40 OF 2008

Order under section 8

BY virtue of the powers vested in me by section 8 (1) of the National Thoroughfares Act, No. 40 of 2008, I, Bimal Niroshan Rathnayaka Minister of Transport, Highways & Urban Development, do by this Order, declare the road specified in the Schedule to this order to be a National Highway.

Bimal Niroshan Rathnayaka,
Minister of Transport, Highways and
Urban Development.

Battaramulla,
12th November, 2026.

SCHEDULE

	Name of Road	**Section (km)** *From*	*to*
Western Provinces:			
1.	Port Access Elevated National Highway	0.000	5.729
2.	Branches of Port of Colombo Interchange	0.000	0.775
3.	Branches of Kelanitissa System Interchange	0.000	2.040
4.	New Kelani Bridge to Orugodawatte Junction National Highway	0.000	0.700

(i)	**Name of the road**	:	**Port Access Elevated National Highway**
(ii)	**Total Length of the road**	:	5.729 km (Start - 6.950383N, 79.877996E), (End-6.937031N, 79.840487E)
(iii)	**Province**	:	Western
(iv)	**District**	:	Colombo
(v)	**Plan specifying the land area**	:	

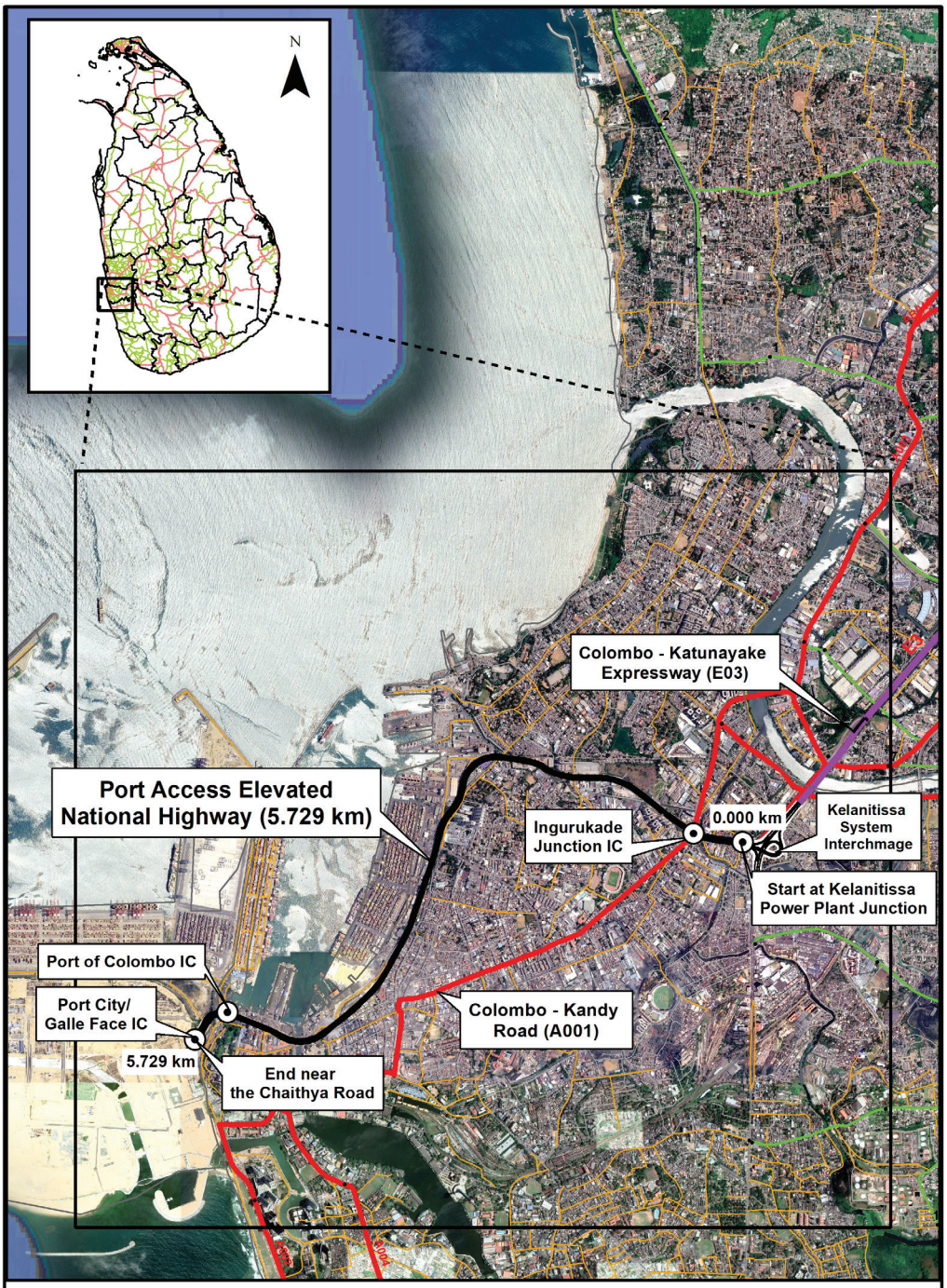

(vi) Interchanges along the Port Access Elevated Highway (PAEH) :

Serial No.	Name of the Interchange	Chainage at Km	Type & Roads connected at the Interchange	
			Left	Right
1	Ingurukade Interchange	0+400	Exclusive Connection to "Port of Colombo" Connects to Port Internal Road.	
2	Ramp 3 – Port of Colombo	5+120	Exclusive Connection to "Port of Colombo" Connects to Port Internal Road.	
3	Ramp 4 – Port City/Galle Face	5+580	Provision for Future Ramp Connection with partially completed Ramps.	

(vii) Road Components of the National Highway:

(a) **Structures**

Structures of the National Highway

Serial No.	Chainage at km	Type	River/Stream/Road Name	Length of structure (m)
1	0+500 - 5+632	Box Girder Viaduct – two lane dual carriageway.	Over Colombo Port Land including Port Internal Road	5132

Serial No.	Chainage(km)	Type	River/Stream/Road Name	Length of structure(m)	Ramp
Ingurukade Interchange					
1	0+400	box steel girder – Single lane	Over Colombo Port Land including Port Internal Road	467.0 m	ON (Enter to PAEH)
2	0+410	box steel girder – Single lane	Over Colombo Port Land including Port Internal Road	483.0 m	OFF(Exit from PAEH)
Ramp 3 – Port of Colombo Interchange					
1	Sta 0+000 - 0+397	Box Girder Viaduct – Single Lane	Over Colombo Port Land including Port Internal Road	397	ON (Enter to PAEH)
2	Sta 0+000 - 0+378	Box Girder Viaduct – Single Lane	Over Colombo Port Land including Port Internal Road	378	OFF(Exit from PAEH)
Ramp 4 – Port City/Galle Face Interchange – Partially completed.					
3	0+000 - 0+800	Box Girder Viaduct – Dual Lane	Over Colombo Port Land including Port Internal Road	300	ON (Enter to PAEH)
4	0+500 - 0+240	Box Girder Viaduct – Dual Lane	Over Colombo Port Land including Port Internal Road	240	OFF (Exit from PAEH)

(viii) Length of National Highway : 5.729km

(ix) Average Width of Right of Way of the National Highway : 23.5m

(i)	**Name of the road**	:	Branches of Port of Colombo Interchange
(ii)	**Total Length of the road**	:	**0.775 km**
(iii)	**Province**	:	Western
(iv)	**District**	:	Colombo
(v)	**Plan specifying the land area**	:	

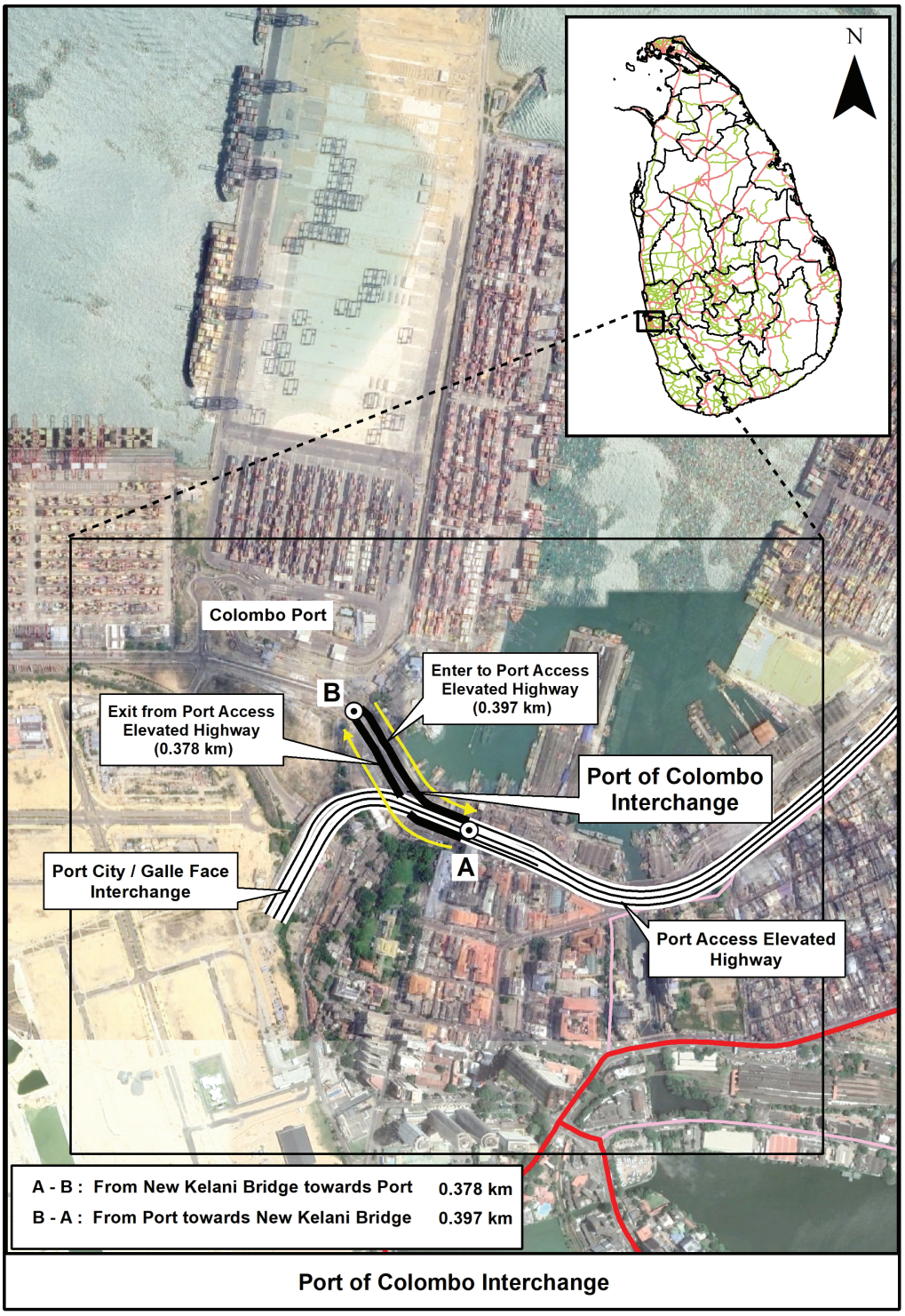

(vi) Branches of Port of Colombo Interchange

Serial No.	Name of the Interchange	Chainage at Km	Covering area of Interchange m^2	Type & Roads connected at the Interchange	
				Left	Right
1	Enter to **Port Access Elevated Highway**	5+120	5985	Exclusive Connection to "Port of Colombo" Connects to Port Internal Road.	
2	Exit from **Port Access Elevated Highway**				

(vii) Road Components of the National Highway:

(a) **Structures**

Structures of the National Highway

Ramp 3 – Port of Colombo Interchange					
3	Sta 0+000 - 0+397	Box Girder Viaduct – Single Lane	Over Colombo Port Land including Port Internal Road	397	ON (Enter to PAEH)
4	Sta 0+000 - 0+378	Box Girder Viaduct – Single Lane	Over Colombo Port Land including Port Internal Road	378	OFF (Exit from PAEH)

(viii) Length of National Highway : 0.775 km

(ix) Average Width of Right of Way of the National Highway : 23.5 m

(i)	**Name of the road**	:	Branches of Kelanitissa System Interchange
(ii)	**Total Length of the road**	:	2.040 km
(iii)	**Province**	:	Western
(iv)	**District**	:	Colombo
(v)	**Plan specifying the land area**	:	

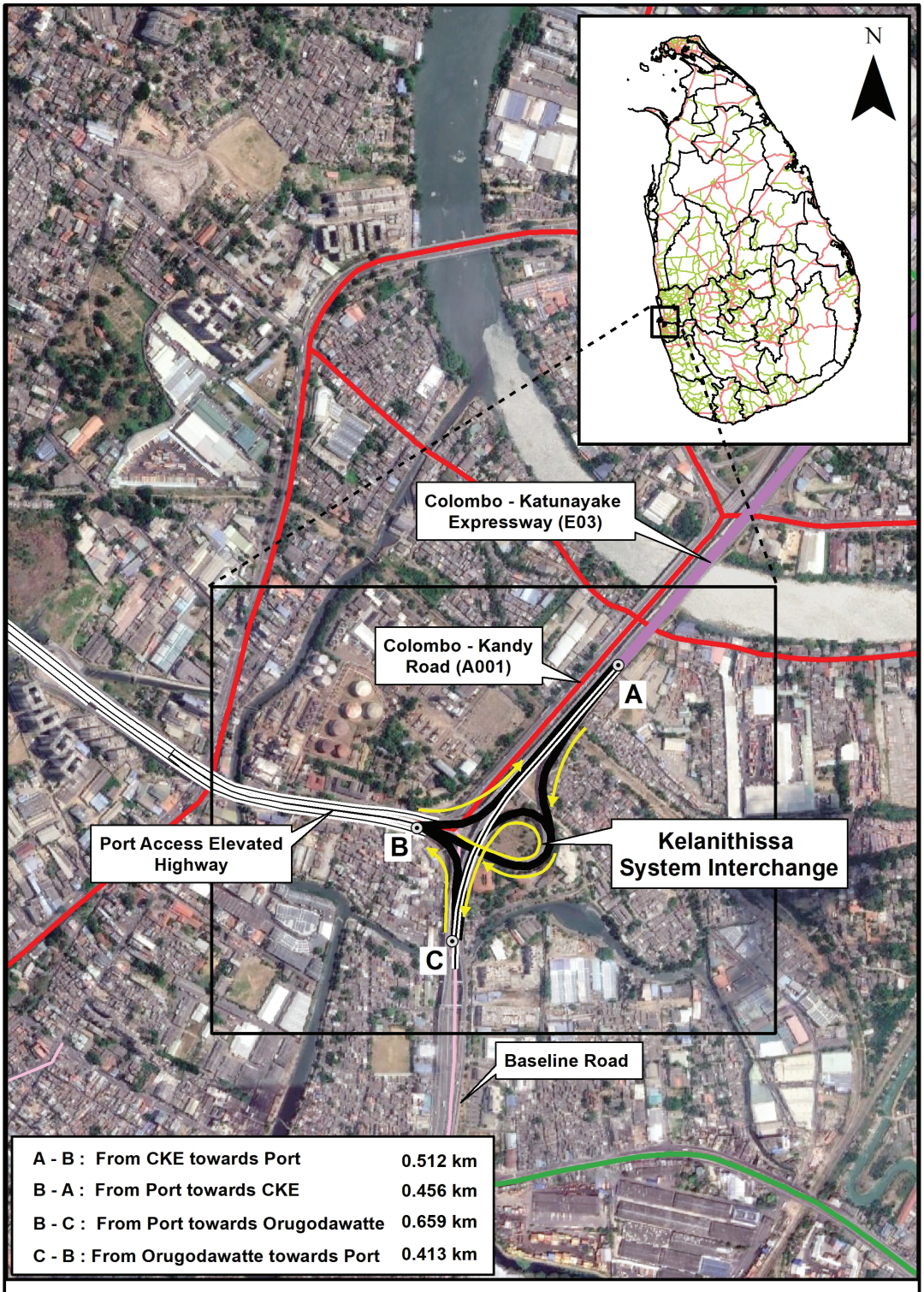

Kelanitissa System Interchange

(vi) Kelanitissa System Interchange

No	Name of the Ramp	From	To	Distance (km)
1	CKE to Port Access Elevated Highway (PAEH) Ramp (A→B)	Start at 0.000 km on CKE	End at 0.000 km on PAEH	0.512 km
2	Port Access Elevated Highway (PAEH) to CKE Ramp (B→A)	Start at 0.000 km on PAEH	End at 0.000 km on CKE	0.456 km
3	Port Access Elevated Highway (PAEH) to Orugodawatta Ramp (B →C)	Start at 0.000 km on PAEH	End at 0.250 km on Baseline (AC05)	0.659 km
4	Orugodawatta to Port Access Elevated Highway (PAEH) (C→B)	Start at 0.250 km on Baseline (AC05)	End at 0.000 km on PAEH	0.413 km

Total length of Kelanitissa System Interchange National Highway – 2.040 km

(vii) Road Components of the National Highway:

(a) **Structures**

Structures of the National Highway

Serial No.	Chainage at km	Type	River/Stream/Road Name	Length of structure (Km)
1	0.000 km on CKE -0.000 km on PAEH	box steel girder – Single lane	Over Colombo Port Land including Port Internal Road	0.512 km
2	0.000 km on PAEH - 0.000 km on CKE	box steel girder – Single lane	Over Colombo Port Land including Port Internal Road	0.456 km
3	0.000 km on PAEH - 0.250 km on Baseline	box steel girder – Single lane	Over Colombo Port Land including Port Internal Road	0.659 km
4	0.250 km on Baseline - 0.000 km on PAEH	box steel girder – Single lane	Over Colombo Port Land including Port Internal Road	0.413 km

(ix) Length of National Highway : 2.040 km

(x) Average Width of Right of Way of the National Highway : 23.5 m

(i)	**Name of the road**	:	New Kelani Bridge to Orugodawatte Junction National Highway
(ii)	**Total Length of the road**	:	0.700 km (Start - 6.9531288N, 79.881291E), (End-6.948095N, 79.878532E)
(iii)	**Province**	:	Western
(iv)	**District**	:	Colombo
(v)	**Plan specifying the land area**	:	

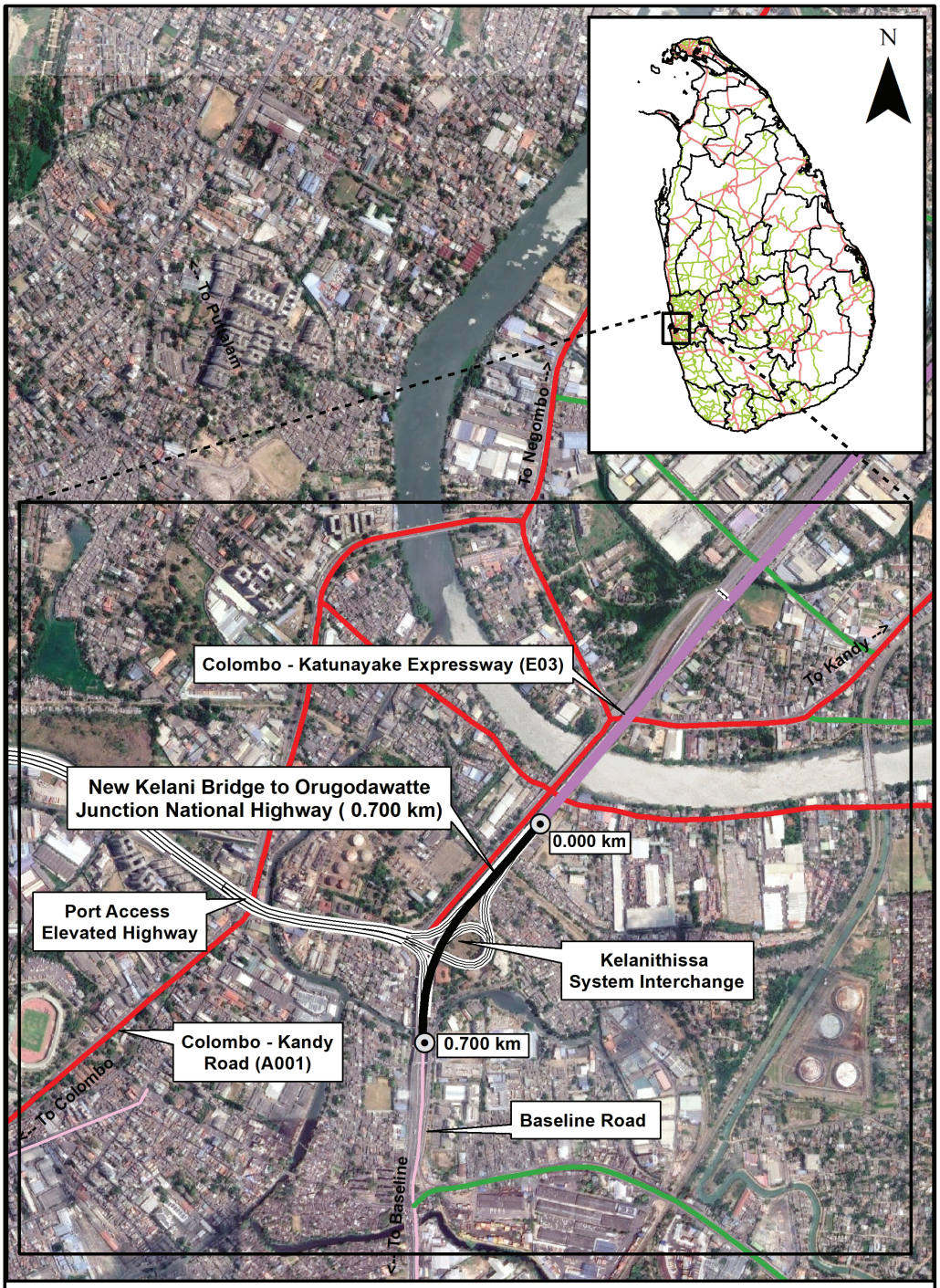

Section of New Kelani Bridge - Athurugiriya Elevated Highway from New Kelani Bridge to Orugodawatte Junction Natonal Highway

(vi) Interchanges along the New Kelani Bridge to Orugodawatte Junction National Highway : None

(vii) Road Components of the National Highway : None

EOG 11 - 0099

PRINTED AT THE DEPARTMENT OF GOVERNMENT PRINTING, SRI LANKA.