

ශ්‍රී ලංකා ප්‍රජාතාන්ත්‍රික සමාජවාදී ජනරජයේ ගැසට් පත්‍රය

අති විශේෂ

The Gazette of the Democratic Socialist Republic of Sri Lanka

EXTRAORDINARY

අංක 1658/8 - 2010 ජූනි 14 වැනි සඳුදා - 2010.06.14

No. 1658/8 - MONDAY, JUNE 14, 2010

(Published by Authority)

PART I : SECTION (I) — GENERAL

Government Notifications

NATIONAL THOROUGHFARES ACT, No. 40 OF 2008

Order under section 8

BY virtue of the powers vested in me, by section 8 (1) of the National Thoroughfares Act, No. 40 of 2008, I, Nirmala Kotalawala, Acting Minister of Highways do by this order, declare the roads specified in the Schedule hereto, to be National Highways.

NIRMALA KOTALAWALA (M.P.)
Acting Minister of Highways.

Ministry of Highways,
9th Floor,
“Sethsiripaya”,
Battaramulla.
10th June, 2010

SCHEDULE

Name of Road	Section (Km.)	
	From	To
North Western Province :		
1. Battuluoya - Udappuwa - Andimunai Road. Requirements under section 10 (<i>Annex-1</i>)	0.00	9.23
Central Province :		
1. Dambulla - Bakamuna - Kalagahawela Road * Requirements under section 10 (<i>Annex-2</i>)	0.00	18.45

* Gazetting of this road shall supersede the clause mentioned as “Dambulla-Kandalama road from 0.00 km. to 4.30 km.” under Central Province, in the Schedule of declared National Highways by the previous *Gazette Extraordinary*, No. 1205/10 dated 10-10-2010. The name of same National Highway shall be amended as “Kandalama tank Access road” and the new section length of that road shall be from 0.00 km to 0.80 km.

2A

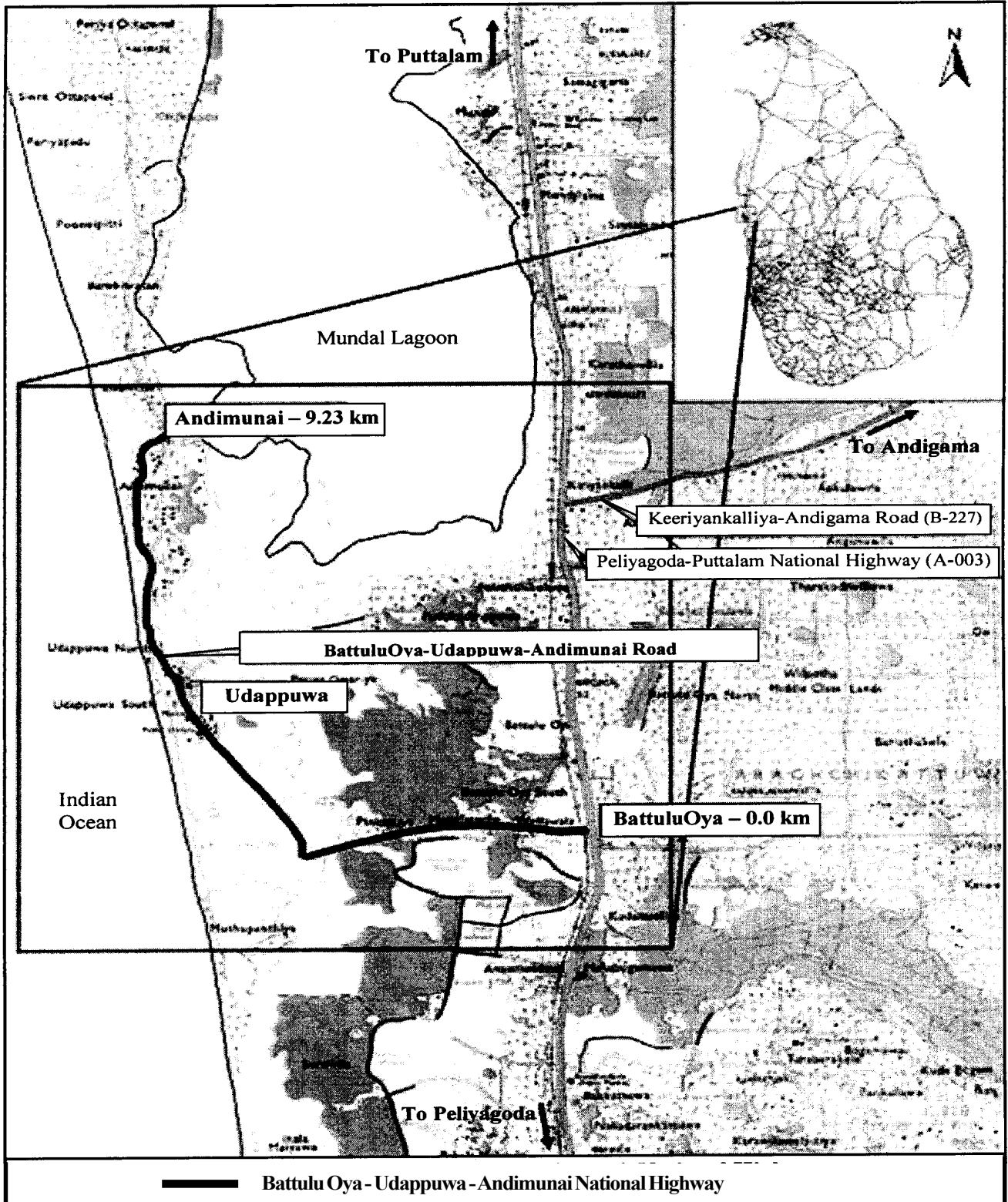
I කොටස : (I) ඡේදය - ශ්‍රී ලංකා ප්‍රජාතාන්ත්‍රික සමාජවාදී ජනරජයේ අති විශේෂ ගැසට් පත්‍රය - 2010.06.14
PART I : SEC. (I) - GAZETTE EXTRAORDINARY OF THE DEMOCRATIC SOCIALIST REPUBLIC OF SRI LANKA - 14.06.2010

SCHEDULE (Contd.)

Name of Road	Section (Km.)	
	From	To
North Central Province :		
1. Dambulla - Bakamuna - Kalagahawela Road Requirements under section 10 - (Annex-3)	18.45	32.48
2. Nochchiyagama - Kukulkatuwa Road. Requirements under section 10 - (Annex-4)	0.00	19.53
3. Minneriya - Gal Oya Road Requirements under section 10 - (Annex-5)	0.00	14.54
4. Kalawewa - Avukana Road * Requirements under section 10 - (Annex-6)	0.00	04.68
* Gazetting of this road shall annul the clause mentioned as “ Kalawewa-Avukana Road, from 0.00 to 3.38 km ” under North Central Province, in the Schedule of declared National Highways by the previous <i>Gazette Extraordinary</i> , No. 561/5 dated 06.06.1989		
Eastern Province :		
1. Mollipothana - Soorangal Road Requirements under section 10 - (Annex-7)	0.00	14.00
2. Sardhapura - Kanniya Road Requirements under section 10 - (Annex-8)	0.00	05.00
3. Kanniya - Iluppaikulam Road Requirements under section 10 - (Annex-9)	0.00	04.00

Plan specifying the land area of Battuluoya - Udappuwa - Andimunai National Highway

- (i) *Province* : North Western
- (ii) *District* : Puttalam



(iii) *Junctions of the National Highway :*

Annex - I

S. No.	Name of the Junction	Chainage at km	Type/Ownership of roads connected at Junctions			
			Left		Right	
			Type/Ownership	Access To	Type/Ownership	Access To
1	Battuluoya	0.000	NH *	Peliyagoda	NH	Puttalam
2		2.340	-	-	PSR *	Kapuhenalanda
3		4.635	-	-	PSR	Udappuwa Fisheries Village
4		4.755	PSR	Udappuwa Fisheries Village	-	-
5		4.850	PSR	Udappuwa Fisheries Village	PSR	Udappuwa Fisheries Village
6		4.872	PSR	Udappuwa Fisheries Village	-	-
7		4.876	-	-	PSR	Udappuwa Fisheries Village
8		4.972	PSR	Udappuwa Fisheries Village	-	-
9		5.133	PSR	Udappuwa Fisheries Village	-	-
10		5.28	PSR	Udappuwa Fisheries Village	-	-
11		5.542	-	-	PSR	Udappuwa Fisheries Village
12		5.636	-	-	PCR *	Pulichchikulam
13		5.760	PSR	Beach	-	-
14		5.819	PSR	Beach	PSR	Pulichchikulam
15		5.924	-	-	PSR	Pulichchikulam
16		7.154	-	-	PSR	Udappuwa North
17		7.209	PSR	Sinna Colony	-	-
18		7.390	PSR	Sinna Colony	-	-
19		7.750	PSR	Sinna Colony	-	-
20		7.830	-	-	PSR	Lagoon & Village
21		8.017	PSR	Sinna Colony	PSR	Lagoon & Village
22		8.300	-	-	PSR	Lagoon & Village
23		8.545	PSR	Sinna Colony	PSR	Lagoon & Village
24		9.110	-	-	PSR	Lagoon & Village
25		9.160	-	-	PSR	Lagoon & Village
26	Andimunai	9.230	-	-	PSR	Vambawattam

*NH.— National Highways, PCR.— Provincial Council Roads, PSR.— Pradesheeya Sabha Roads

(iv) *Road Components :*

(A) *Culverts :*

Type of Culverts	No.
Hume Pipes	8
Box	5

(B) *Bridges:*

S. No.	Bridge No.	Name of the Bridge	Name of the River / Stream	Length (metre)	Type	Carriage way width (metre)
1	1/4	-	Canal	3.0	Concrete	7.2
2	2/3	-	Canal	3.0	Concrete	4.0
3	3/2	-	Canal	3.0	Concrete	7.2
4	3/3	-	Agricultural Canal	4.2	Concrete	7.6
5	3/4	-	Agricultural Canal	3.0	Concrete	7.4
6	3/5	-	Canal	3.0	Concrete	6.7
7	3/6	-	Hamilton Canal	31.0	Concrete	6.7
8	4/1	-	Lagoon	9.7	Baily Bridge	7.7

(v) *Length and breadth of Right of Way :* 9.230 kilometres and 13.5 metres respectively.

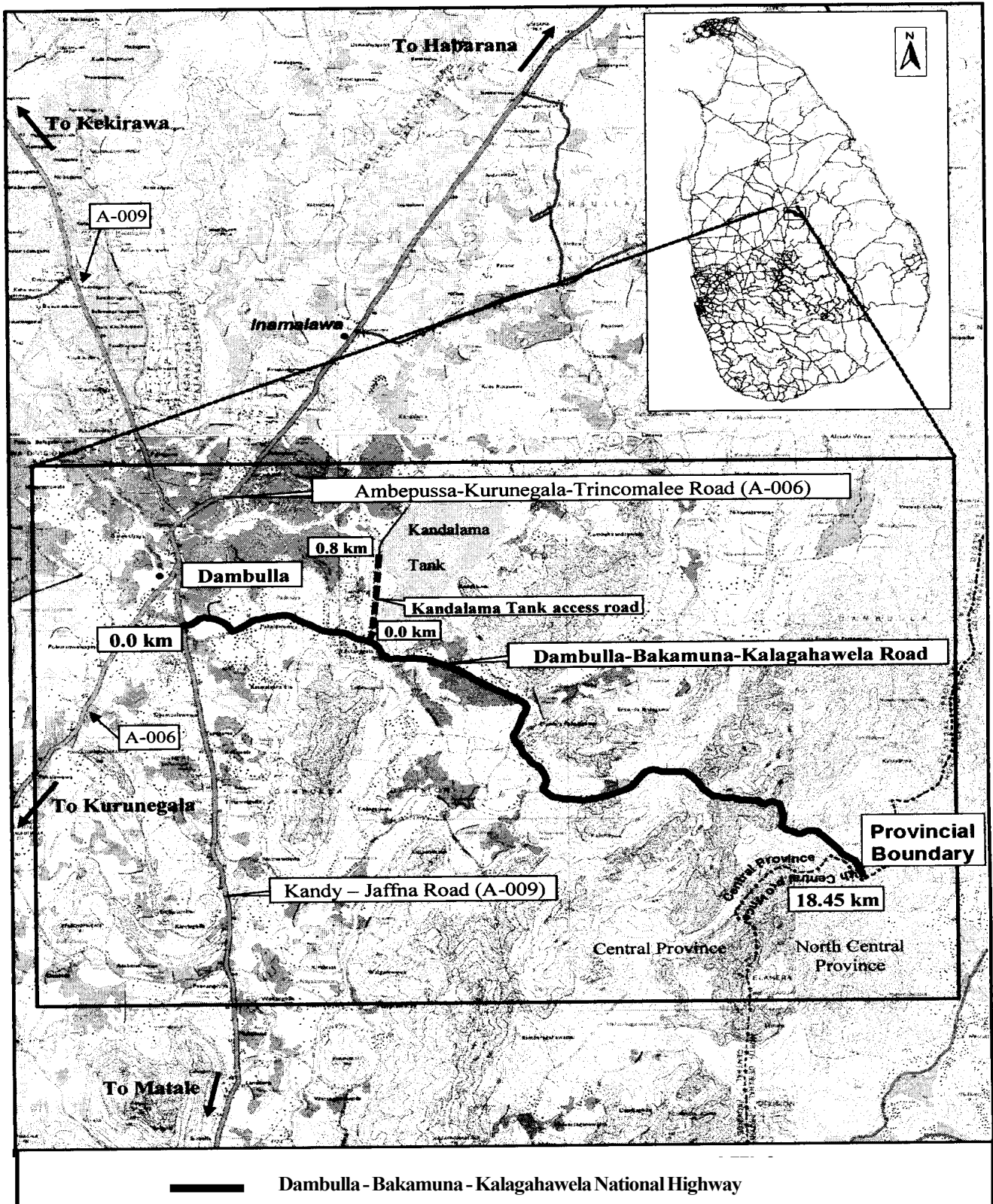
(vi) *The Name by which the National Highway is identified :* Battuluoya - Udappuwa - Andimunai Road

Plan specifying the land area of: Dambulla - Bakamuna - Kalagahawela National Highway

Annex - 2

(i) Province : Central

(ii) District : Matale



(iii) *Junctions of the National Highway :*

S. No.	Name of the Junction	Chainage at km	Type/Ownership of roads connected at Junctions			
			Left		Right	
			Type/Ownership	Access To	Type/Ownership	Access To
1	Dambulla	0.000	NH *	Jaffna	NH	Kandy
2		3.500	NH	Kandalama	-	-
3		4.380	PSR	Eraula	-	-
4		5.200	PSR	Eraula	-	-
5		7.050	-	-	PSR	Kalagahaela
6		10.100	PSR	Eraula	PSR	Kalundewa
7		13.530	-	-	PSR	Kalundewa
8	Provincial Boundary**	18.450	-	-	-	-

*NH .- National Highways, PCR.- Provincial Council Roads, PSR.- Pradesheeya Sabha Roads

**Road enters to North Central Province from Central Province.

(iv) *Road Components :*

A) *Culverts :*

Type of Culverts	No.
Hume Pipes	64
Box	04

(B) *Bridges:*

S. No.	Bridge No.	Name of the Bridge	Name of the River / Stream	Length (metre)	Type	Carriage way width (metre)
1	1/1	-	Yakkuragala Ela	8.25	Concrete	7.4
2	2/3	-	-	5.0	Concrete	7.4
3	3/3	-	-	9.8	Concrete	7.6
4	5/1	-	Yakkuragala Oya	19.0	Concrete	7.4
5	7/1	-	Hurulu Ela	12.7	Concrete	7.4
6	11/3	-	-	15.0	Concrete	7.6
7	16/1	-	-	11.8	Concrete	7.6

(v) *Length and breadth of Right of Way :* 18.450 kilometres and 16 metres respectively.

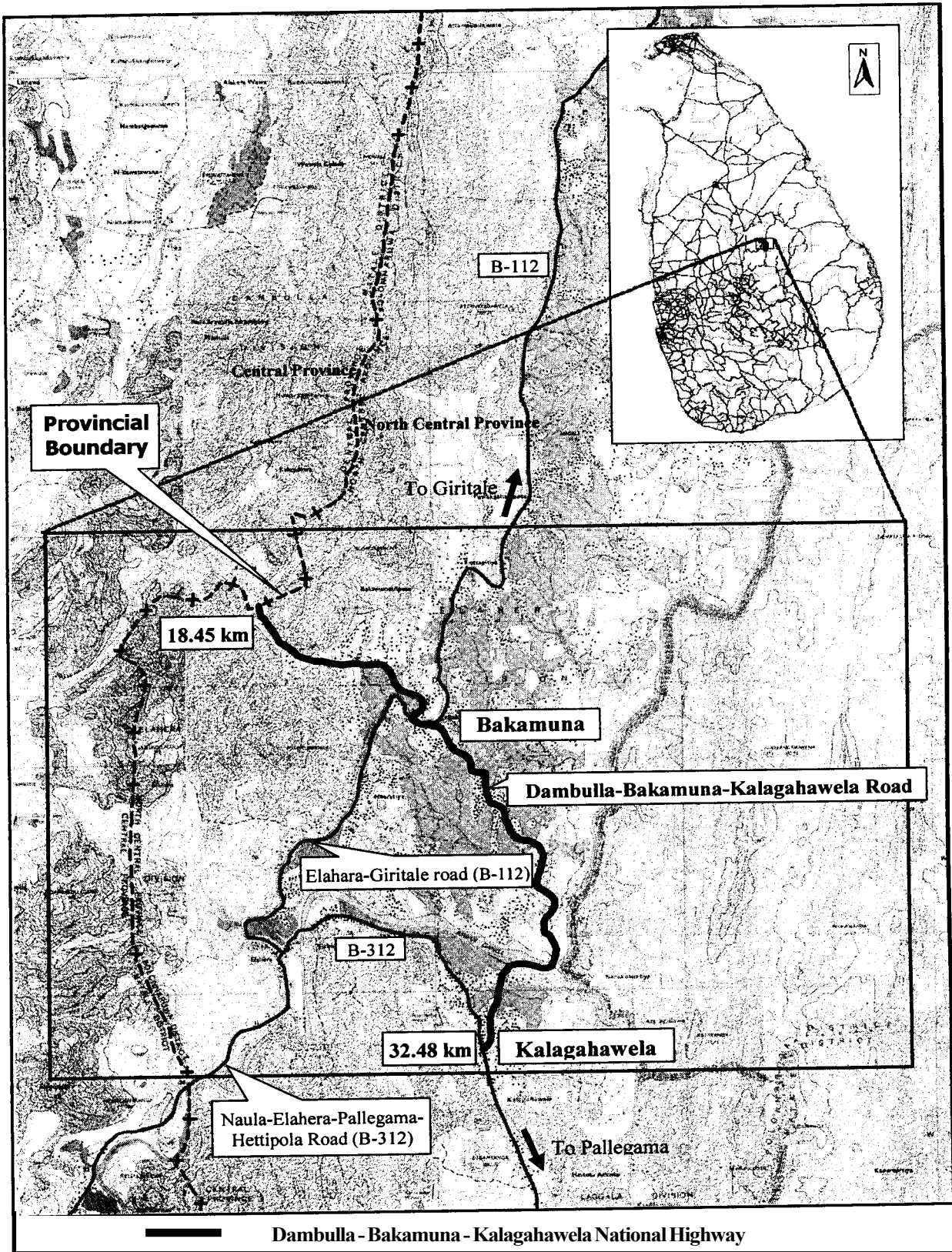
(vi) *The Name by which the National Highway is identified :* Dambulla - Bakamuna - Kalagahawela Road.

Plan specifying the land area of : Dambulla - Bakamuna - Kalagahawela National Highway

Annex - 3

(i) Province : North Central

(ii) District : Polonnaruwa



(iii) Junctions of the National Highway:

S. No.	Name of the Junction	Chainage at km	Type/Ownership of roads connected at Junctions			
			Left		Right	
			Type/Ownership	Access To	Type/Ownership	Access To
1	(Provincial Boundary) **	18.450	-	-	-	-
2	Bakamuna	23.250	NH	Giritale	NH	Elahara
3	Kalagahawela	32.480	NH	Pallegama	NH	Elahara

* **NH** .- National Highways, **PCR** .- Provincial Council Roads, **PSR** .- Pradesheeya Sabha Roads

** Location where the road starting from Central Province pass across Central/North Central Provincial Boundary.

(iv) Road Components :

(A) Culverts :

Type of Culverts	No.
Hume Pipes	28
Box	05

(B) Bridges:

S/ No.	Bridge No.	Name of the Bridge	Name of the River / Stream	Length (metre)	Type	Carriage way width (metre)
1	22/4	Bakamuna - Yodha Ela Bridge	Yodha Ela	34.0	Concrete	7.7
2	27/4	-	-	25.0	Concrete	7.7
3	29/1	Kumara Ella Bridge-01	Kumara Ella	17.0	Concrete	7.7
4	29/2	Kumara Ella Bridge-02	Kumara Ella	116.2	Concrete	7.7
5	30/1	-	-	9.6	Concrete	7.7

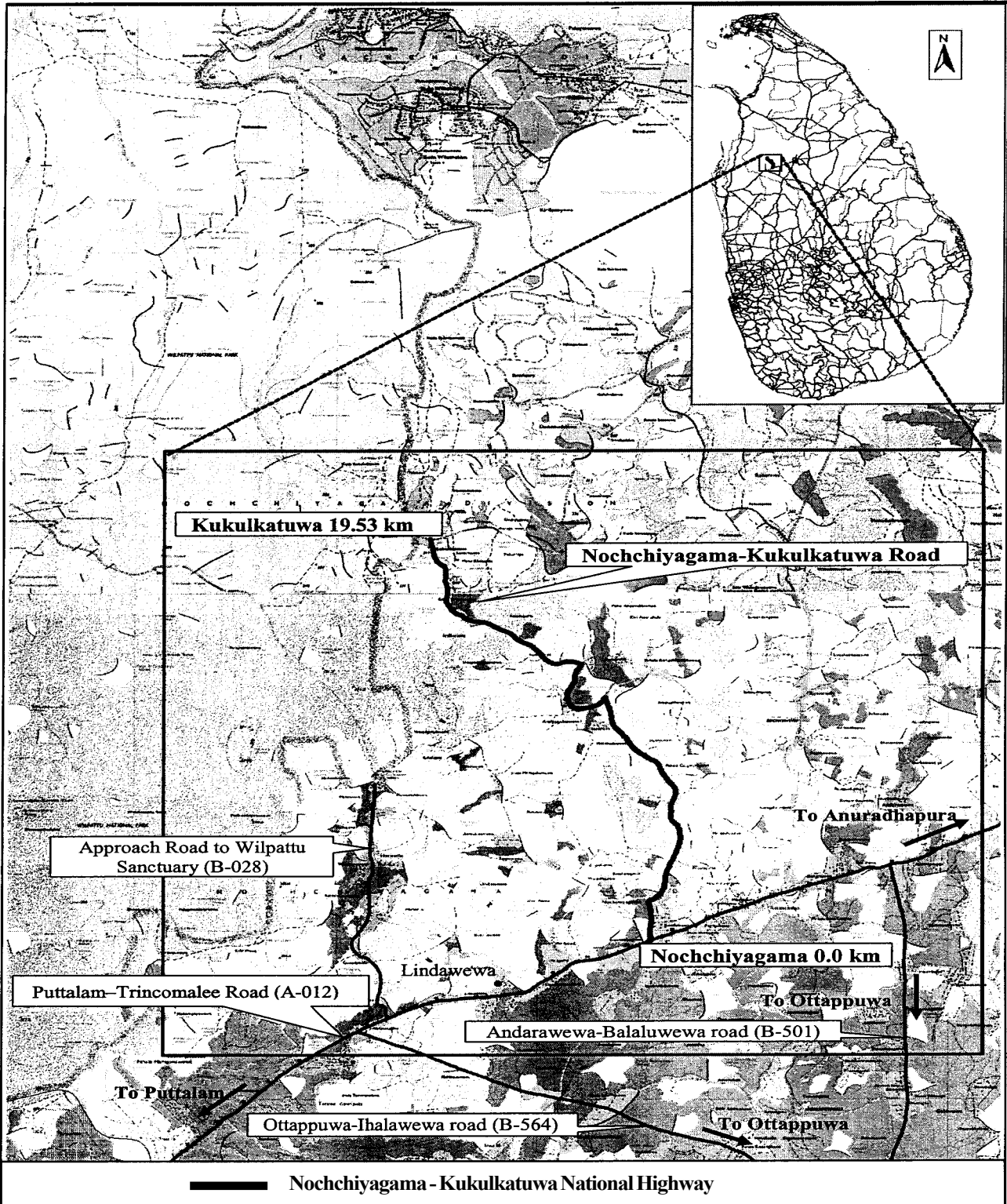
(v) **Length and breadth of Right of Way** : 14.030 kilometres and 14.0 metres respectively.

(vi) **The Name by which the National Highway is identified** : Dambulla - Bakamuna - Kalagahawela Road.

Plan specifying the land area of : Nochchiyagama - Kukulkatuwa National Highway

Annex - 4

- (i) *Province* : North Central
- (ii) *District* : Anuradhapura



(iii) *Junctions of the National Highway:*

S No.	Name of the Junction	Chainage at km	Type/Ownership of roads connected at Junctions			
			Left		Right	
			Type/ Ownership	Access To	Type/ Ownership	Access To
1	Nochchiyagama	0.000	NH*	Puttalam	NH	Anuradhapura
2		0.050	PSR*	Bus Stand	-	-
3		0.731	-	-	PSR	Nitalagama Rd.
4		2.072	-	-	PSR	Tank Road
5		8.194	PSR	Ehetuwewa (Rohana Ranasinghe Mawatha)	-	-
6	Aliyawiddawewa (Ittikulama)	12.507	-	-	PCR*	Ranorawa
7	Kukulkatuwa	19.530	PSR	Kudawewa	PSR	Ranorawa

* NH - National Highways, PCR .- Provincial Council Roads, PSR .- Pradesheeya Sabha Roads

(iv) *Road Components :*

A) *Culverts :*

Type of Culverts	No.
Hume Pipes	68
Box	04
Causeway	01

(B) *Bridges:*

S/ No.	Bridge No.	Name of the Bridge	Name of the River / Stream	Length (metre)	Type	Carriage way width (metre)
1	7/1	-	Gale Ela	6.10	Concrete	3.60
2	10/3	-	Ambagahawewa Ela	6.50	Concrete	3.60
3	16/1	-	Wam Ela/Maha Ela	11.70	Concrete	3.80

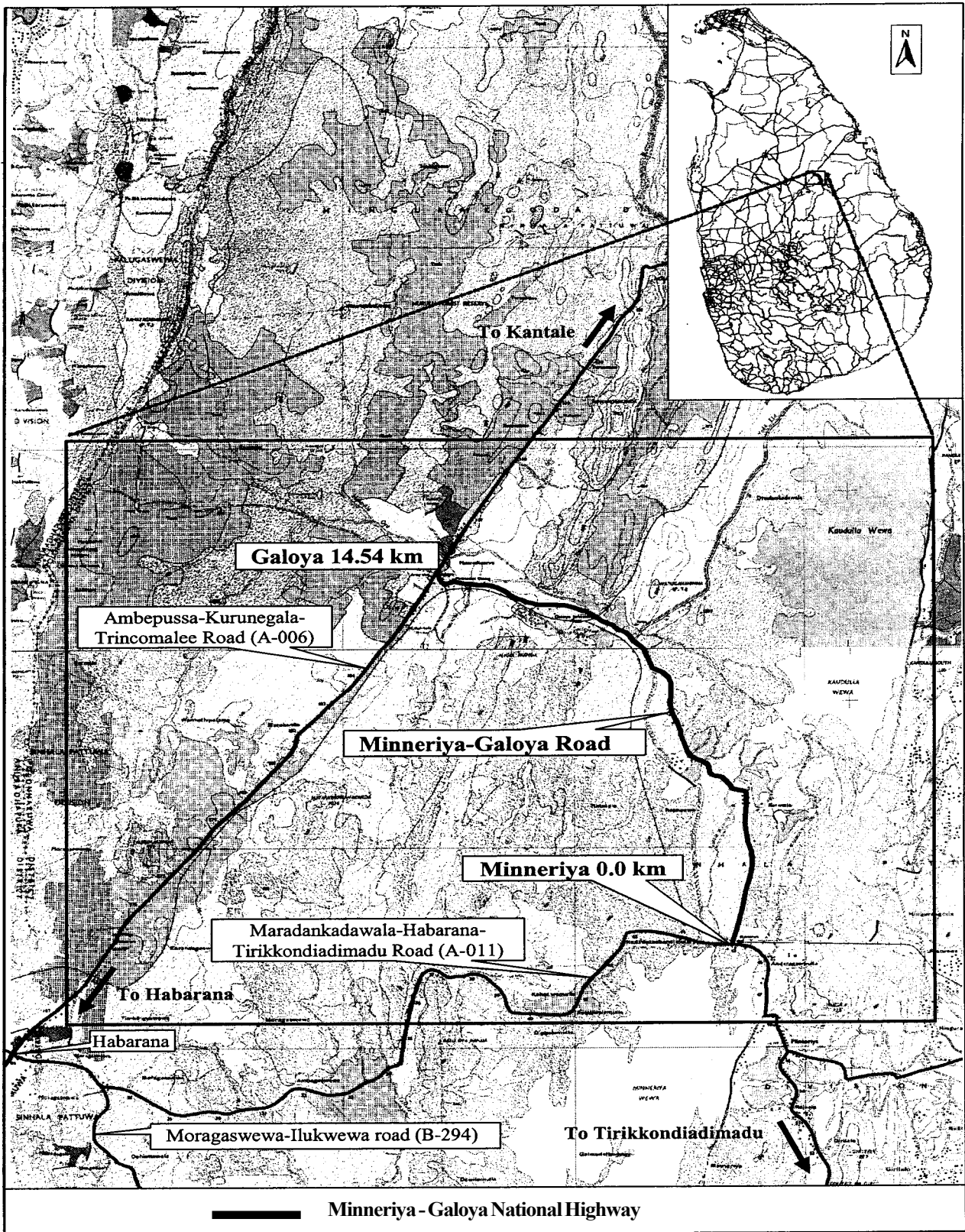
(v) *Length and breadth of Right of Way :* 19.530 kilometres and 13.0 metres respectively.

(vi) *The Name by which the National Highway is identified :* Nochchiyagama - Kukulkatuwa Road.

Plan specifying the land area of : Minneriya - Galoya National Highway

Annex - 5

- (i) Province : North Central
- (ii) District : Polonnaruwa



(iii) **Junctions of the National Highway:**

S No.	Name of the Junction	Chainage at km	Type/Ownership of roads connected at Junctions			
			Left		Right	
			Type/ Ownership	Access To	Type/ Ownership	Access To
1	Minneriya	0.000	NH*	Habarana	NH	Thirukkondiadimadu
2		0.500	PSR*	Village	-	-
3	Ratmale	4.500	-	-	PCR*	Medirigiriya
4		7.500	-	-	PSR	Galoya Railway Station
5	Galoya	14.540	NH	Habarana	NH	Kantale

* NH.- National Highways, PCR.- Provincial Council Roads, PSR.- Pradesheeya Sabha Roads

(iv) **Road Components :**

(A) **Culverts :**

Type of Culverts	No.
Hume Pipes	12
Box	35

(B) **Bridges:**

S/ No.	Bridge No.	Name of the Bridge	Name of the River / Stream	Length (metre)	Type	Carriage way width (metre)
1	5/3	-	Wam Ela	13.50	Concrete	5.40
2	10/1	-	Main Canal	20.30	Concrete	5.50
3	11/3	-	Boralu Ela	10.80	Concrete	3.80
4	12/2	-	Thekkakanda Ela	4.00	Concrete	4.00
5	14/4	-	Makulu Wewa	10.00	Concrete	4.00

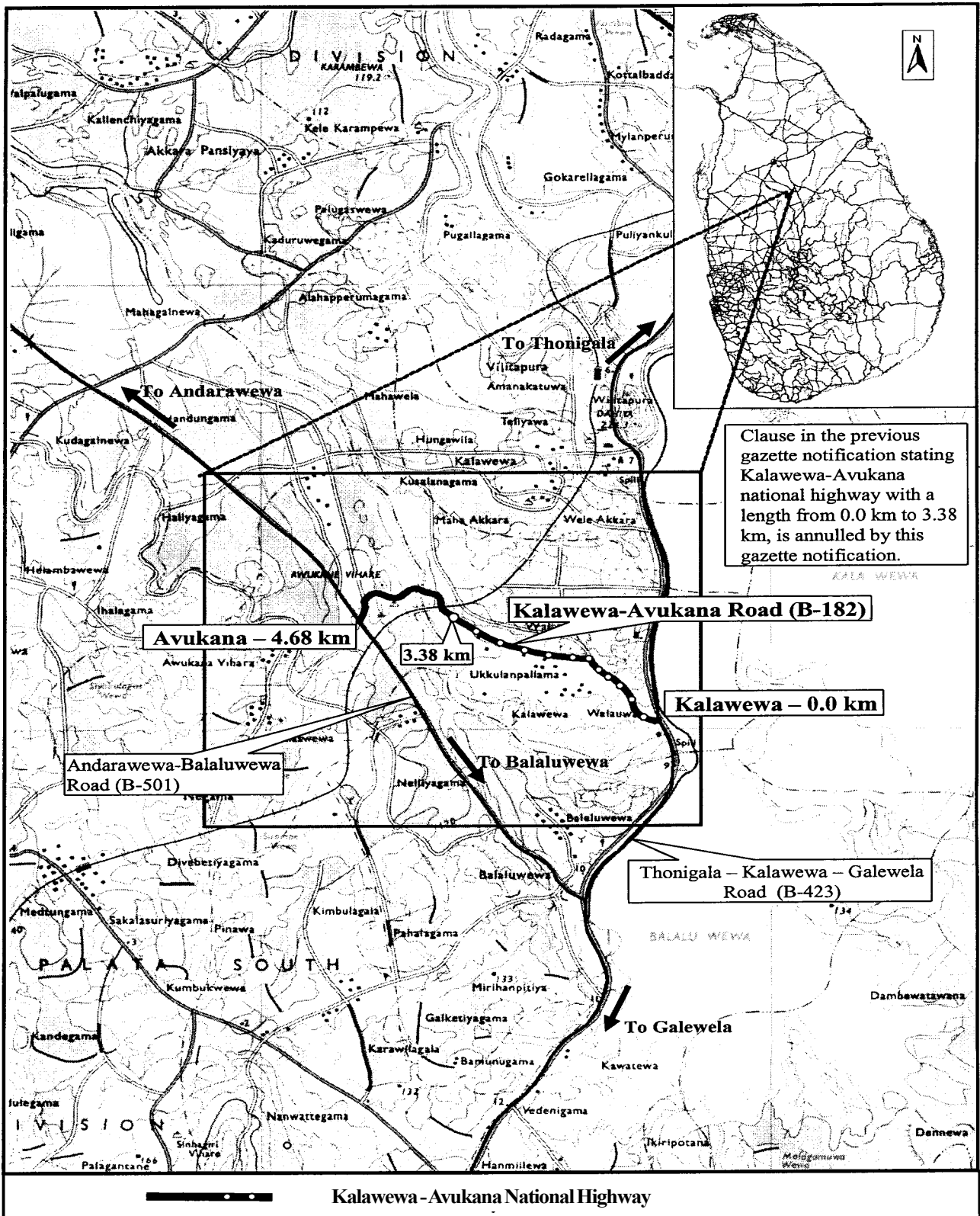
(v) **Length and breadth of Right of Way :** 14.540 kilometres and 7.0 metres respectively.

(vi) **The Name by which the National Highway is identified :** Minneriya - Galoya Road.

Plan specifying the land area of : Kalawewa - Avukana National Highway

Annex - 6

- (i) *Province* : North Central
- (ii) *District* : Anuradhapura



(iii) Junctions of the National Highway:

S No.	Name of the Junction	Chainage at km	Type/Ownership of roads connected at Junctions			
			Left		Right	
			Type/ Ownership	Access To	Type/ Ownership	Access To
1	Kalawewa	0.000	NH*	Galewela	NH	Thonigala
2	Avukana	4.680	NH	Balaluwewa	NH	Andarawewa

* **NH** .- National Highways, **PCR** .- Provincial Council Roads, **PSR** .- Pradesheeya Sabha Roads

(iv) Road Components :

A) Culverts :

Type of Culverts	No.
Hume Pipes	08
Box	07
Causeway	01

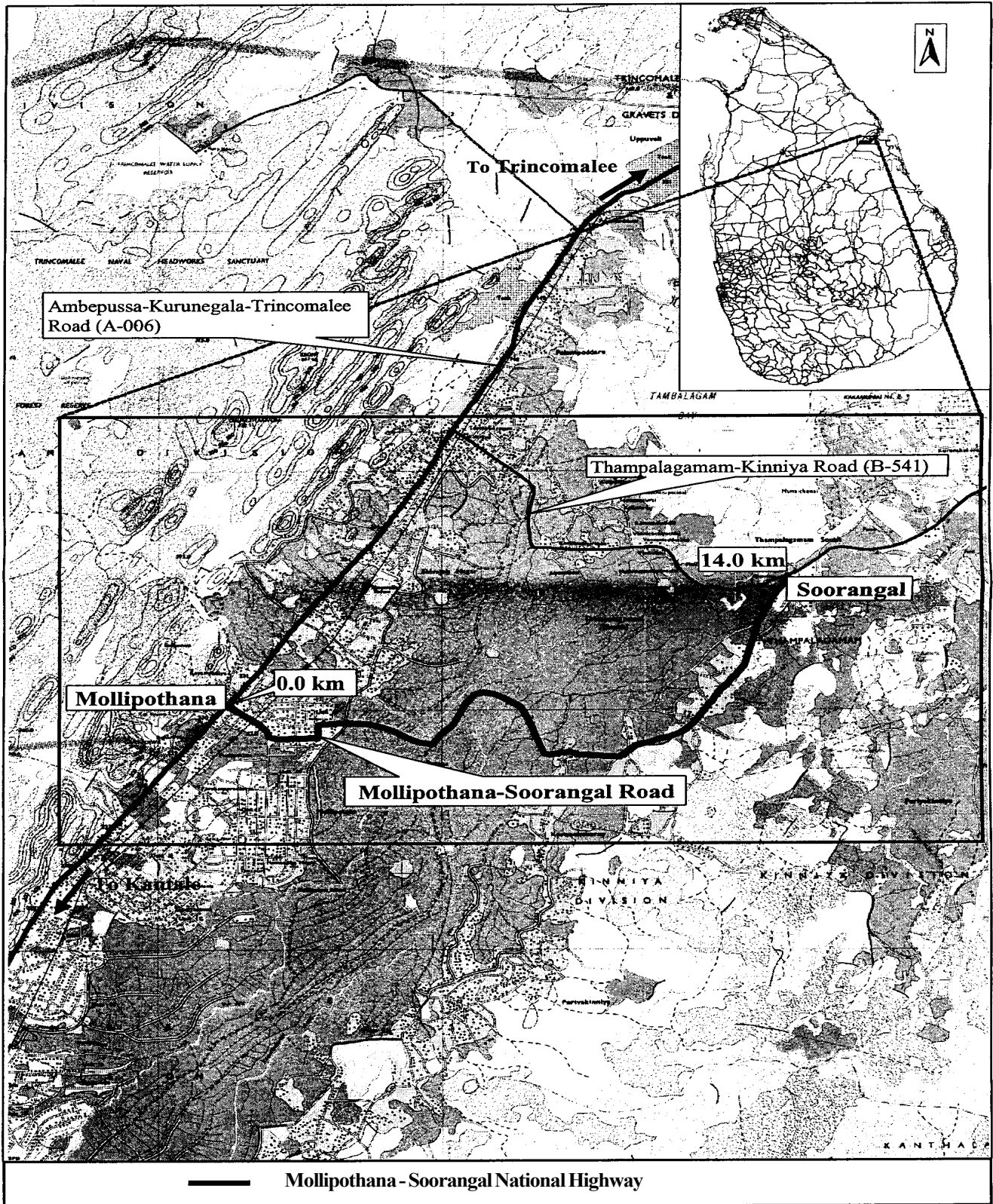
(B) Bridges: Nil

(v) **Length and breadth of Right of Way :** 4.680 kilometres and 10.0 metres respectively.

(vi) **The Name by which the National Highway is identified :** Kalawewa - Avukana Road.

Plan specifying the land area of : Mollipothana - Soorungal National Highway

- (i) *Province* : Eastern
- (ii) *District* : Trincomalee



(iii) *Junctions of the National Highway:*

S No.	Name of the Junction	Chainage at km	Type/Ownership of roads connected at Junctions			
			Left		Right	
			Type/ Ownership	Access To	Type/ Ownership	Access To
1	Mollipothana	0.000	NH*	Trincomalee	NH	Kantale
2	Tissapura	0.905	-	-	PCR*	Saliyapura
3	-	2.366	PCR	Ambepussa - Kurunegala - Trincomalee Rd. (A-006)	-	-
4	-	9.017	-	-	PCR	Panchadiyaru Rd.
5	Soorangal	14.000	NH	Thampalagamam	NH	Kinniya

* NH .- National Highways, PCR .- Provincial Council Roads, PSR .- Pradesheeya Sabha Roads

(iv) *Road Components :*

(A) *Culverts :*

Type of Culverts	No.
Hume Pipes	60
Box	07
Causeway	01

(B) *Bridges:*

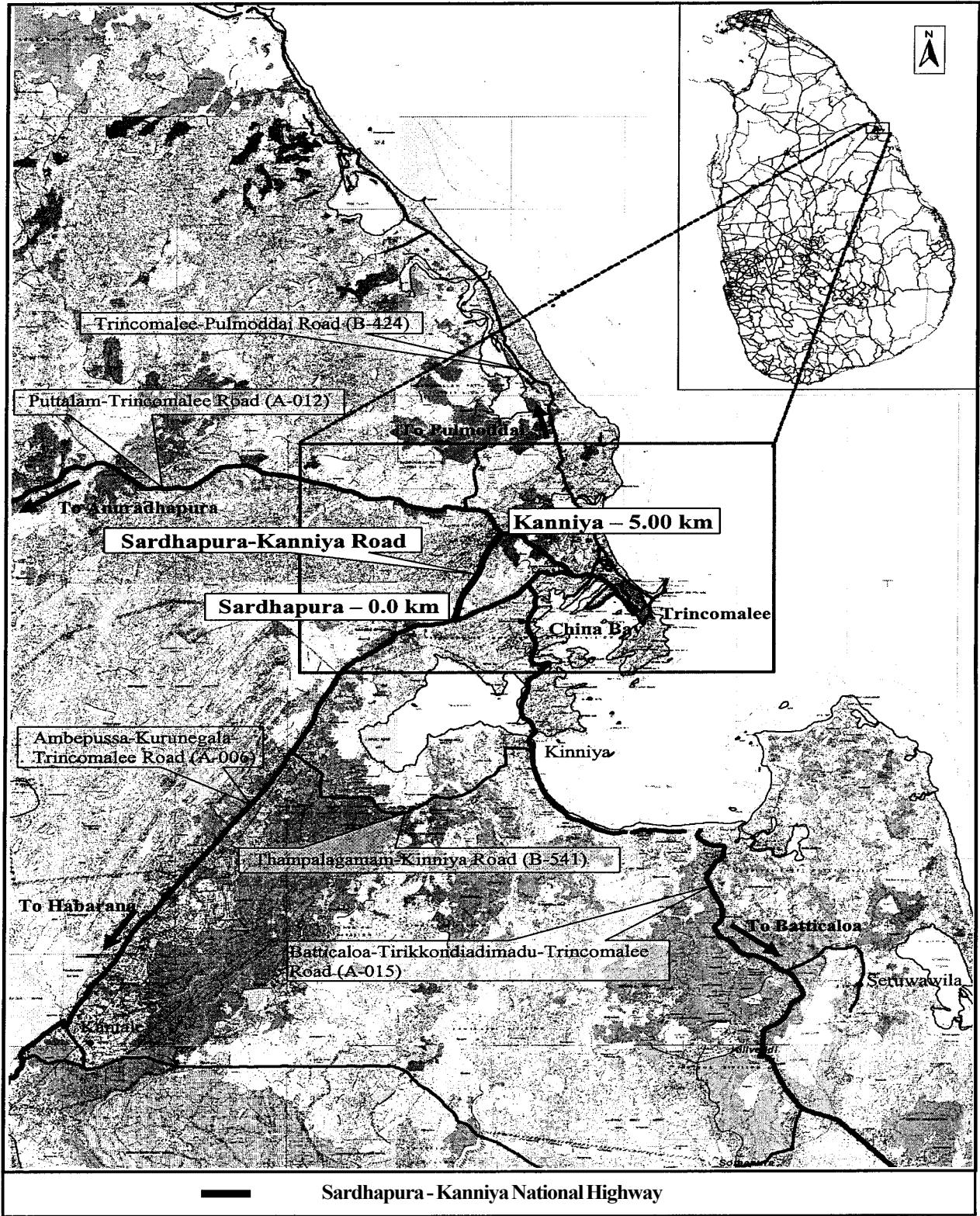
S/ No.	Bridge No.	Name of the Bridge	Name of the River / Stream	Length (metre)	Type	Carriage way width (metre)
1	4/5	-	Main Canal	7.00	Concrete	3.30
2	6/4	-	Wam Ela	10.00	Concrete	3.50

(v) *Length and breadth of Right of Way :* 14.000 kilometres and 8.0 metres respectively.

(vi) *The Name by which the National Highway is identified :* Mollipothana - Soorangal Road.

Plan specifying the land area of : Sardhapura - Kanniya National Highway

- (i) **Province** : Eastern
- (ii) **District** : Trincomalee



(iii) Junctions of the National Highway:

S. No.	Name of the Junction	Chainage at km	Type/Ownership of roads connected at Junctions			
			Left		Right	
			Type/Ownership	Access To	Type/Ownership	Access To
1	Sardhapura	0.000	NH*	Habarana	NH	Trincomalee
2	Kanniya	5.000	NH	Anuradhapura	NH	Trincomalee

* **NH** .- National Highways, **PCR** .- Provincial Council Roads, **PSR** .- Pradesheeya Sabha Roads

(iv) Road Components :

(A) Culverts :

Type of Culverts	No.
Hume Pipes	11

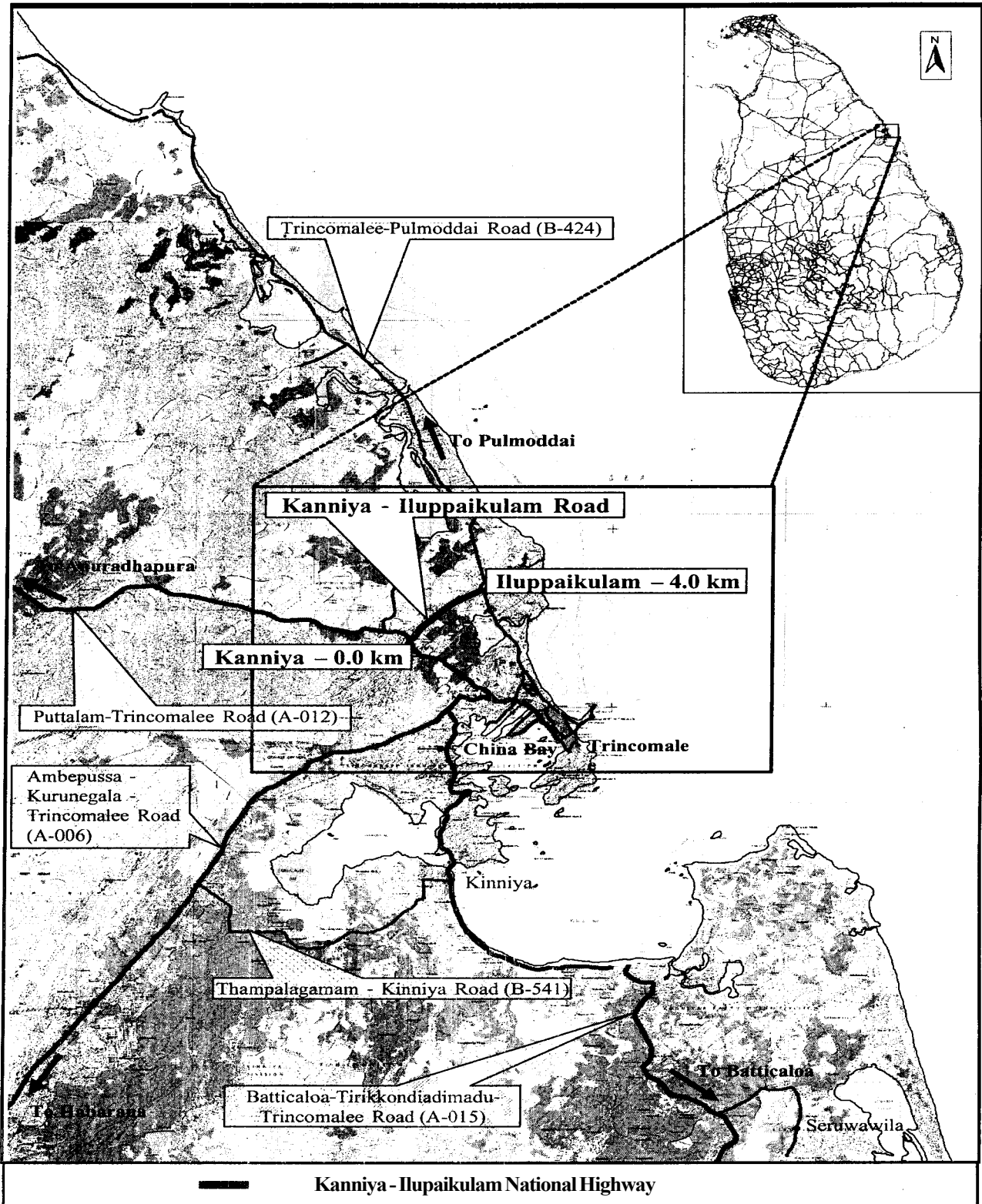
(B) Bridges: Nil

(v) **Length and breadth of Right of Way** : 5.000 kilometres and 15.0 metres respectively.

(vi) **The Name by which the National Highway is identified** : Sardhapura - Kanniya Road.

Plan specifying the land area of : Kanniya - Iluppaikulam National Highway

- (i) *Province* : Eastern
- (ii) *District* : Trincomalee



(iii) **Junctions of the National Highway:**

S. No.	Name of the Junction	Chainage at km	Type/Ownership of roads connected at Junctions			
			Left		Right	
			Type/Ownership	Access To	Type/Ownership	Access To
1	Kanniya	0.000	NH*	Anuradhapura	NH	Trincomalee
2	Iluppaikulam	4.000	NH	Pulmoddai	NH	Trincomalee

* **NH** .- National Highways, **PCR** .- Provincial Council Roads, **PSR** .- Pradesheeya Sabha Roads

(iv) **Road Components :**

(A) **Culverts :**

Type of Culverts	No.
Hume Pipes	10

(B) **Bridges:**

S/ No.	Bridge No.	Name of the Bridge	Name of the River / Stream	Length (metre)	Type	Carriage way width (metre)
1	4/1	-	-	4.30	Concrete	5.30

(v) **Length and breadth of Right of Way :** 4.000 kilometres and 15.0 metres respectively.

(vi) **The Name by which the National Highway is identified :** Kanniya - Iluppaikulam Road.