



ශ්‍රී ලංකා ප්‍රජාතාන්ත්‍රික සමාජවාදී ජනරජයේ ගැසට් පත්‍රය  
අති විශේෂ

The Gazette of the Democratic Socialist Republic of Sri Lanka  
EXTRAORDINARY

අංක 2416/30 – 2024 දෙසැම්බර් මස 27 වැනි සිකුරාදා – 2024.12.27  
No. 2416/30 – FRIDAY, DECEMBER 27, 2024

(Published by Authority)

**PART IV (B) – LOCAL GOVERNMENT**

**Local Government Notifications**

**Ratnapura Pradeshiya Sabha  
Declaration as a Developed Area**

I hereby inform the public that by virtue of the powers vested in me under Sub-section 134(1) of the Pradeshiya Sabha Act, No. 15 of 1987 read with Sub-section 9(3) of the said Act, it has been decided under decision No. 01 dated 29.11.2024 to consider the area described in the annexure hereto as a developed area for the purpose of levying and collecting assessments within the jurisdiction of Ratnapura Pradeshiya Sabha and that the approval of the Provincial Commissioner of Ratnapura District has been granted in accordance with the provisions further mentioned in Sub-section 134(1) of the said Pradeshiya Sabha Act.

**M.K. Pushpakumari,**  
Secretary and Officer in Charge of Powers and Functions,  
Ratnapura Pradeshiya Sabha.

Dated 23rd December 2024,  
at the office of the Ratnapura Pradeshiya Sabha.

**DECISION**

The decision taken by the Ratnapura Pradeshiya Sabha under Resolution No. 7(2) dated 30.06.2014 in exercise of the powers conferred by Sub-section 134(1) of the Pradeshiya Sabha Act, No. 15 of 1987, read with Sub-section 9(3) of the said Pradeshiya Sabha Act, is hereby revoked. That decision is that the area specifically described under the annexure hereto shall be considered as developed areas for the purpose of levying assessment by the Ratnapura Pradeshiya Sabha and that for such purpose, the relevant publication shall be made after the approval of the Assistant Local Government Commissioner of Ratnapura District in accordance with the provisions further specified under Sub-section 134(1) of the said Pradeshiya Sabha Act and I, as Secretary and officer in charge of power and functions of the Ratnapura Pradeshiya Sabha, have been decided under Sub-section 134(1) of the said Act read with section 9(3) of the



### INFORMATION ABOUT THE ZONE IN RELATION TO IT

- 1) The developed area from near Kahangama 40th post to the culvert near Kahangama Sub Post Office
- 2) (2) The developed area from Ekwala three junctions through Bodhiya and back to Ekwala
- 3) The developed area from Kanatha Road Eksath Mawatha 03 Lane Junction to Ketaliyanpalla Wasgallena Vihara Junction - Part 1
- 4) The developed area from Kanatha Road Eksath Mawatha 03 Lane Junction to Ketaliyanpalla Wasgallena Vihara Junction - Part 2
- 5) The developed area from Sataramaha Devalaya, New Town, Kahangama Junction to Sataramaha Devalaya
- 6) The developed area from Farm Garden Railway Crossing From Mansandiya to the culvert near Kumbuk Gaha, Eriyagahadeniya
- 7) The developed area from Farm Garden Railway Crossing Junction Wimalaramaya, Elle Gedara and Kotuwe Kadaya junction developed area
- 8) Goluwawila Hidellana Kanda Temple Road junction developed area to Elle Gedara Bridge
- 9) Colombo Ratnapura Main Road (93/3) from near the culvert to Albert Watta Railway Crossing
- 10) Colombo Ratnapura Main Road from Vilakoladeniya Junction to Edandawala Bridge Developed Area Part 1
- 11) Colombo Ratnapura Main Road from Vilakoladeniya Junction to Edandawala Bridge Developed Area Part 2
- 12) Malangama Waladura Road Railway Crossing Developed Area to the End of Ratnapura Pradeshiya Sabha Boundary
- 13) Eksatthi Mawatha Kanatta Road Junction Developed Area to Mutthettupita Junction Kele Kade Road
- 14) Amuthagoda 1st The area developed from the junction of Lane and Cemetery Road, Karapincha Main Road to Maha Ela Bridge
- 15) The area developed from the junction of Amuthagoda 1st Lane and Cemetery Road, Karapincha Main Road to Pita Deniya Kumbura
- 16) The area developed from near the toll gate on the Colombo-Ratnapura main road (94/6) to the end of the Mihindu Place road
- 17) The area developed from near the toll gate on the Colombo-Ratnapura main road (93/3) to the toll gate on the Colombo-Ratnapura main road

#### **01. Developed area from Kahangama post 40 to culvert near Kahangama sub post office Western Border**

166480.71/155681.528, 166489.362/155690.751, 166754.311/154397.363, 166799.118/154443.365,  
166789.797/154548.852, 166785.607/154602.725, 166783.665/154672.048, 166797.404/154691.841,  
166828.652/154760.179, 166832.143/154827.004, 166810.974/154914.143, 166863.976/155077.326,  
166867.682/155153.624, 166726.007/155215.078, 166665.23/155254.054, 166571.338/155322.926,

166517.847/155339.577, 166475.532/155427.4, 166473.436/155455.656, 166468.425/155538.94,  
166467.018/155574.755,

**Eastern Border**

166588.428/155699.437, 166598.434/155678.265  
166591.87/155619.551, 166622.149/155531.919, 166628.428/155499.204  
166824.646/155276.288, 166916.983/155252.257, 166889.497/154749.77,  
166873.133/154662.369, 166868.683/154599.088, 166867.533/154507.037,  
166871.407/154441.036, 166862.59/154381.596, 166806.15/154318.181,  
166761.756/154267.518, 166722.501/154251.644, 166795.11/155187.473

**South Border**

166683.45/154269.595, 166813.188/154968.05, 166835.879/155021.449

**Northern border**

166689.263/155391.118, 166749.124/155340.018, 166946.339/155159.985,  
166899.334/154933.682, 166895.646/154811.766, 166675.271/154278.143, 166681.085/154346.661,  
166681.085/154346.661, 166709.312/154368.381, 166751.593/154475.177, 166762.602/154492.75,

**02. Developed area from Ekwala T junction to boodiya and back to Ekwala  
NorthEast Border**

163911.538/159068.354, 163875.163/159111.591, 163858.46/159282.962, 163807.478/159331.559  
163788.265/159359.624, 163761.707/159388.345

**Eastern Border**

163688.846/159418.567, 163663.881/159423.458, 163653.657/159415.267,

**South Border**

163605.55/159345.123, 163570.984/159295.943, 163540.323/159255.211, 163555.268/159243.561,  
163591.903/159227.836, 163597.297/159129.444, 163581.767/159102.633, 163608.855/158993.088  
163685.962/158956.134, 163723.543/158881.124,

**Northern Border**

163853.64/159185.937, 163856.027/159254.116,

### Western Border

163579.962/159053.126, 163751.281/158858.837, 163816.649/158923.615, 163872.761/158953.988,  
163899.783/158964.575, 163896.453/159011.08

### 03. Developed area from Eksath Mawatha third lane of Kanaththa Road to Wasgallena Kanaththa Junction Western Border

168105.767/156297.382, 168056.407/156306.719, 168042.699/156252.891, 167790.953/156269.307  
167787.645/156229.872, 167506.167/156356.37, 167488.13/156292.282, 167484.832/156228.541,  
167509.525/156206.123, 167649.264/156157.769, 167668.082/156089.85, 167770.742/156063.117,  
167868.967/155999.263, 168143.058/155684.654

### Eastern Border

168042.699/156252.891, 167628.758/156435.07, 168046.795/155732.257, 168169.086/155729.315,  
168358.426/155898.023, 168454.589/156276.51, 168391.853/156259.045, 168292.05/156240.881  
168238.672/156280.17, 168199.167/156218.795

### South Border

167992.446/156287.245, 167896.858/156301.345, 167813.699/156308.394, 167514.651/156447.146,  
167485.43/156257.4, 167568.096/156197.755, 167621.927/156177.804, 167682.264/156109.633  
167851.881/155966.515, 167829.146/155914.031, 167774.72/155838.305, 167836.878/155741.911  
167889.477/155720.949, 167945.273/155702.237, 167970.134/155687.554, 168104.416/155722.928,  
168372.895/155953.847

### Northern Border

167736.947/156226.399, 167664.817/156228.797, 167600.467/156276.075, 167507.027/156467.926,  
167683.817/156071.611, 168185.465/155771.188, 168205.856/155785.592, 168258.059/155887.141,  
168281.615/155889.254, 168412.291/156043.047, 168458.91/156086.178, 168469.001/156150.064,  
168483.158/156202.294, 168514.483/156216.503, 168515.556/156270.753

### NorthWestern Border

168159.714/155686.471,

**South Western Border**

168241.025/155824.256

**04. Developed area from Eksath Mawatha Third Lane of Kanaththa Road to Wasgallena Temple Junction Junction Eastern Border**

168152.018/156204.562, 167374.269/156339.301, 167333.659/156391.487, 167313.289/156317.23

167199.218/156337.901, 167201.32/156373.637, 167072.991/156415.107, 166857.08/156516.121,

166857.08/156516.121, 166819.899/156475.236, 166819.899/156475.236, 166698.72/156451.818

166638.594/156421.007, 166775.502/156325.339, 166965.866/156297.78, 166955.061/156300.115,

166929.595/156272.277

**Northern Border**

167460.004/156296.783, 167195.203/156413.684, 167171.833/156468.926, 167035.528/156413.622,

167047.396/156081.491, 167069.876/156082.617, 167113.022/156136.045, 167146.943/156258.325,

167166.678/156293.504

**South Border**

167153.038/156508.963, 167137.44/156519.191, 167110.857/156461.235, 166988.782/156452.557,

166789.991/156461.523, 166614.389/156325.258, 166866.916/156337.628, 166971.904/156314.644

166945.819/156275.839, 166932.147/156252.506, 166955.254/156209.684, 166953.492/156193.459

166998.128/156180.313, 167008.039/156128.949, 167020.506/156099.214

**05. Sathara Maha Devala, New Town, Kahangam Junction to Developed area to Sathara Maha Devalaya. Northern Border**

167453.263/156261.083, 167747.662/155474.019, 167741.025/155602.607, 167709.021/155631.067

167657.549/155688.602

**Western Border**

167469.785/155761.028, 167458.886/155726.785, 167498.78/155685.46, 167530.239/155667.931,

167694.672/155349.4, 167733.849/155366.009, 167742.882/155379.914,

**Eastern Border**

167625.783/155722.256, 167588.225/155761.39, 167575.035/155769.744, 167523.802/155787.193

**SouthWestern Border**

167648.11/155393.499, 167648.11/155393.500

**South Border**

167571.339/155636.025, 167606.365/155608.524, 167654.806/155577.283, 167665.734/155545.353

167686.021/155484.182, 167571.339/155636.026

**06. Developed area From Farm Garden Railway cross Junction to Eriya Gahadeniya Kumbuk Tree Culvert  
Eastern Border**

167481.844/155781.836, 167903.058/157469.842, 168082.856/157415.349, 168152.769/157393.525

168265.415/157441.492, 168377.543/157446.02, 168512.798/157391.518, 168435.026/157408.881

168386.732/157408.011, 168340.665/157400.206, 168289.607/157384.072, 168234.939/157370.987

168168.536/157363.566, 168142.521/157360.648, 168099.499/157362.279, 168027.044/157377.484

167989.286/157392.439, 167922.368/157426.795, 169195.037/157150.172, 169188.673/157124.639

169156.555/157135.461, 169089.062/157150.194, 169013.13/157162.635, 168967.286/157170.388

168911.945/157190.659, 168889.26/157212.781, 168864.251/157249.666, 168810.356/157312.057

168746.224/157333.65, 168678.801/157351.686, 168579.748/157373.487

**Western Border**

167883.213/157451.739, 167984.538/157430.173, 168456.935/157432.763, 168525.567/157410.895

168576.871/157411.996, 168548.602/157382.164, 168704.534/157406.872, 168780.071/157353.1

168834.575/157330.265, 168883.351/157314.889, 168903.39/157283.66, 168938.057/157215.151

168990.322/157200.011, 169057.325/157188.232, 169120.975/157177.343

**South Border**

167899.563/157470.28

**07. Developed Area from Ellegedara to Kotuwe Kade Junction.**

**Eastern Border**

167921.495/157493.752, 167943.524/157513.265, 167978.462/157529.774, 168018.198/157556.365,

168040.59/157593.396, 168122.219/157657.411, 168142.075/157683.987, 168238.92/157989.334,

168324.159/157959.387, 167993.28/157470.47, 167980.693/157463.176, 167950.433/157447.706,  
167922.037/157457.856

**South Border**

168147.219/157733.06, 168151.118/157769.338, 168165.553/157839.926, 168182.066/157906.444,  
168215.489/157957.555, 168306.405/158069.065, 168455.402/157997.978, 168489.879/158002.525,  
168512.208/157999.293, 168538.973/157925.003, 168624.056/157907.551, 168847.483/157891.124,  
168877.821/157992.546, 169041.048/157978.334, 168958.348/157837.561, 168874.469/157760.926,  
168767.381/157726.937, 168661.53/157729.958, 168647.51/157735.466, 168595.025/157760.427,  
168489.149/157804.139, 168454.173/157876.697, 168287.686/157896.523,

**Western Border**

168273.788/158035.982, 168365.652/158021.219, 168690.93/157865.362, 168761.025/157859.483,  
168963.435/158057.027, 168542.713/157795.281, 168492.313/157853.588, 168431.415/157906.095,  
168381.829/157949.193, 168110.522/157570.082, 168089.94/157545.704, 168053.575/157496.397  
168340.363/158125.501

**Northern Border**

168924.345/158040.921, 168981.003/158022.566, 168265.311/157840.875, 168237.684/157779.752

**NorthWestern Border**

168207.266/157719.556, 168176.821/157666.864, 168165.574/157607.045

**08. From Hidellena Kanda Temple Junction of Goluwawila to Ellegedara Bridge.**

**Eastern Border**

169555.09/157986.212, 169555.09/157986.213, 169555.09/157986.214, 169555.09/157986.215,  
169555.09/157986.216, 169555.09/157986.217, 169555.09/157986.218, 169555.09/157986.219,  
169555.09/157986.220, 169555.09/157986.221, 169555.09/157986.222, 169555.09/157986.223,  
169555.09/157986.224, 169555.09/157986.225, 169555.09/157986.226, 169555.09/157986.227,  
169555.09/157986.228, 169555.09/157986.229, 169555.09/157986.230, 169555.09/157986.231

**Northern Border**

168569.448/158161.97, 168651.054/158134.53

**South Border**

168287.686/157896.523,169144.285/158309.523,169158.753/158340.411,169181.688/158336.607,  
168321.162/158103.856,170260.348/156721.654

**Western Border**

169432.89/158124.584,169503.73/158131.231, 169530.269/157922.734 , 169489.17/157954.347 ,  
169449.501/157988.145, 169407.551/157998.737, 169344.417/157958.45, 169310.951/157925.013,  
169210.515/157939.816 ,169116.284/157968.563 , 169040.199/157978.898 , 168981.003/158022.566,  
168963.435/158057.027 , 168892.022/158030.55,168830.795/158020.143 , 168764.292/158010.109,  
168686.022/158012.392, 168628.646/157994.745,168608.67/157999.063 ,168532.712/158034.417 ,  
168510.286/158039.674, 168422.954/158040.831 , 168352.861/158045.487 , 168308.749/158074.838 ,  
170221.953/156748.308

**09. Developed Area From 93/3 Culvert on the Colombo Rathnapura Main Road to Railway Cross at Elbert Estate.  
Western Border**

170177.017/156772.708,170136.842/156839.03,170501.876/156827.14,170527.996/156835.198

**South Border**

170109.71/156916.248,170145.127/157001.564, 170272.352/156711.868

**Northern Border**

170259.124/157078.094, 170307.182/156981.94 ,170323.358/156930.758, 170393.212/156908.17 ,  
170280.61/156751.996

**Eastern Border**

170403.375/156853.808,170346.243/156829.025,170319.631/156807.406,170302.936/156792.448

**10. Developed Area from Vilakoladeniya Junction on the Colombo Rathnapura Main Road to Edandawala Bridge.  
Western Border**

171217.368/156551.524,171217.368/156551.525,171217.368/156551.526,171217.368/156551.527,

171217.368/156551.528,171217.368/156551.529,171217.368/156551.530,171217.368/156551.531,

171217.368/156551.532, 171217.368/156551.533,171217.368/156551.534,171217.368/156551.535,  
171217.368/156551.536,171217.368/156551.537

**South Border**

170839.232/156905.45,170845.662/156839.029,170856.575/156779.999,170972.845/156993.136,  
170938.884/156973.34,171159.238/156596.102

**Northern Border**

171153.273/156767.678,171190.207/156844.953,171208.759/156892.686,171227.807/156926.569,  
171264.734/157116.46

**Eastern border**

171262.765/157218.46,171186.401/157208.857,171145.233/157169.143,171117.097/157167.614,  
171108.629/157073.931,171081.242/157051.238,170999.133/157029.643,170877.964/156970.235,  
170818.537/156989.443,170788.004/157013.1,170749.93/157019.023,170728.271/157020.098,  
170669.306/156996.357,170629.127/156975.48,170604.992/156996.807,170586.36/156987.783,  
170554.784/156952.064,170549.052/156906.196,170508.859/156890.999,170479.742/156879.684

**11. Developed Area from Vilakoladeniya Junction on the Colombo Rathnapura Main Road to Edandawala Bridge  
South Border**

171266.556/156516.979,171307.433/156493.994,171486.098/156430.51,171592.092/156398.313,  
171362.413/156915.285,171251.793/156956.007,171226.708/156909.526,171194.856/156842.697,  
171186.853/156798.489,171146.217/156719.598,171187.056/156692.734,171180.44/156649.055,  
171170.16/156624.685,171290.482/157034.206,

**Western Border**

171421.957/156450.021,171714.375/156379.379,171754.608/156376.509,171753.972/156498.2,  
171686.462/156553.253,171633.587/156561.392,171601.661/156587.736,171570.234/156617.848,

**Northern Border**

171780.929/156403.794,171791.216/156419.75,171559.389/156672.086,171388.889/156901.875,

**Eastern Border**

171731.593/156523.799,171495.508/156760.436,171461.564/156797.327,171426.49/156832.333,  
171300.95/156933.337,

**NorthEastern Border**

171514.372/156731.068

**12. Developed area From Malangama - Waladura Rail Way Junction to Rathnapura Pradeshiya Sabha Limits  
South Border**

171328.459/156980.743, 171801.365/157002.088, 171946.424/157029.327, 171935.398/156993.154  
172022.848/156961.831, 171378.318/157415.676, 171333.402/157386.171, 171292.016/157355.528  
171287.773/157336.412, 171316.621/157284.532, 171274.294/157225.899, 171271.349/157137.327  
171275.577/157087.269,

### Western Border

171377.945/156986.559, 171416.136/156978.803, 171585.399/157055.535, 171602.403/157049.899  
171663.01/157075.438, 171718.275/157054.911, 171775.58/157045.139, 171827.627/156990.934  
171848.814/157042.81, 171868.526/157053.123, 171896.637/157085.04, 171943.878/157071.767  
171956.005/156985.636, 172017.841/156939.601, 172045.23/156933.47, 172074.796/157030.558  
172095.652/157025.301, 168191.402/155671.18

### NorthWest Frontier

171486.136/156980.483

### Northern border

171525.017/157032.394, 171836.027/157010.152, 172061.015/156984.84, 172120.03/157061.937  
171411.372/157338.686, 171432.105/157383.237, 171465.911/157414.406, 171494.705/157431.506  
171500.722/157445.91

### Eastern Border

172096.086/157112.447, 172035.422/157125.38, 171987.105/157123.106, 171927.239/157144.459,  
171863.535/157170.276, 171832.884/157173.015, 171835.627/157198.884, 171813.265/157203.135,  
171763.099/157199.37, 171735.87/157226.932, 171656.952/157271.071, 171595.985/157245.791,  
171494.803/157305.936, 171457.606/157326.332, 171535.683/157500.854, 171520.768/157513.399,  
171506.842/157509.524, 171435.888/157471.476, 171290.019/157249.518,

### 13. Developed area from Kanaththa Junction of Eksath Mawatha to Kelekade Road at Muththettupita Junction. South Border

168236.745/155659.531, 168238.566/155636.856, 168258.059/155887.141, 168241.472/155823.586,  
168205.856/155785.592, 168185.242/155770.519, 168169.196/155730.99, 168159.939/155685.467,  
168159.572/155676.642,

### Western border

168249.6/155606.597, 168294.32/155582.913, 168320.441/155673.073, 168331.147/155694.999,  
168371.197/155695.791, 168428.898/155698.399, 168440.075/155725.355, 168524.649/155709.579,  
168548.661/155708.554, 168545.072/155803.053, 168589.829/155850.72, 168622.108/155837.652,  
168636.616/155852.75,

**Northern Border**

168583.297/155741.385, 168579.462/155760.764, 168652.7/155914.246, 168677.332/155969.108,  
168717.173/155992.86, 168718.667/156023.603,

**NorthEast Border**

168682.952/156060.768

**Eastern Border**

168631.312/156074.957, 168586.163/156042.852, 168548.971/156029.349, 168502.522/155960.237,

168461.32/155950.07, 168378.119/155884.153, 168343.612/155889.043, 168323.472/155856.443,  
168757.134/156149.565,

**14. Developed area from Amuthagoda I, Kanaththa Road Karapincha Junction to MahaEla Bridge.**

**South Border**

168764.852/156065.482, 168781.618/155987.693, 168734.442/155937.686, 168733.655/155913.932,

168662.953/155910.459, 168657.652/155894.515, 168660.613/155871.367, 168670.699/155838.735,

168754.989/155823.053, 168826.709/155741.518, 168826.709/155741.518, 168841.018/155651.864,  
168841.018/155651.864, 168849.348/156219.689,

**Eastern Border**

168764.641/155937.711, 169019.828/155498.947, 169245.166/155498.443, 169207.733/155500.148,  
169095.8/155586.335, 169035.188/155612.998, 168817.997/156147.013,

**Western Border**

168713.128/155832.698, 168913.136/155547.648, 168910.107/155539.106, 169025.613/155532.465,

169058.64/155533.488, 169089.261/155501.713, 169164.183/155465.735, 169188.011/155457.31,

169226.671/155437.321, 169258.121/155352.783, 169285.296/155357.333, 169267.762/155441.119,

**NorthEast Border**

169296.355/155446.962, 169296.141/155482.258, 168899.558/155749.88, 168886.303/155802.326,

168851.133/155880.417, 168848.446/155934.381, 168841.214/156008.344, 168832.603/156081.366,

**15. Developed area from Amuthagoda 1, Kanaththa Road Karapincha Main Road to Pitadeniya Paddy field.**

**Eastern Border**

168967.111/156324.116, 169045.09/156286.733, 169177.016/156213.537, 169296.709/156218.875,

169375.177/156203.251, 169481.6/156200.554, 169518.687/156188.059, 169561.994/156152.166,

169663.905/156096.713, 169698.337/156079.536, 169750.998/156055.415, 169758.824/156079.964,  
 169777.696/156097.787, 169795.453/156078.555, 169040.087/156847.156

**North East Border**

169639.509/156129.753, 169802.672/156020.822, 169878.595/155962.765, 169889.578/155917.865,  
 169922.931/155754.864, 169922.639/155648.819,

**North East Border –**

169835.548/155978.958, 169861.974/155977.093

**North East Border –**

169916.849/155805.806

**Western Border**

169882.292/155594.443, 169848.313/155600.83, 169804.115/155638.91, 169746.381/155663.371,  
 169720.293/155662.994, 169678.786/155643.337, 169652.355/155650.862, 169882.292/155594.444,  
 169441.285/155669.448, 169384.071/155690.906, 169418.457/156042.875, 169372.684/156055.192,  
 169315.404/156104.021, 169223.899/156120.738, 169120.508/156130.177, 169047.201/156162.108,

**16. Developed area from 94/6 Culvert of Ratnapura Colombo Main Road to end of Minhidu Place Road.  
 South West border**

169021.525/156797.171, 169837.259/156316.719, 169860.494/156292.963

**Eastern Border**

169013.974/156745.044, 168943.513/156716.65, 168924.299/156691.713, 169007.488/156627.134,  
 169837.735/156429.369, 169812.714/156454.401, 169787.88/156461.028, 169725.58/156480.225,  
 169689.296/156535.672, 169668.62/156567.381, 169663.789/156594.197, 169642.513/156617.204,  
 169625.557/156616.431, 169613.417/156605.795, 169513.444/156612.293, 169506.332/156644.927,  
 169361.585/156942.607, 169270.804/156947.726, 169181.377/156899.538, 169144.599/156865.544,

**South Border**

168922.448/156632.506, 168959.176/156592.179, 169222.323/156498.503, 169645.459/156301.281,

**Western Border**

169044.019/156675.488, 169122.666/156676.455, 169229.99/156415.728, 169308.784/156361.015,  
 169330.122/156369.634, 169354.905/156392.805, 169382.679/156473.285, 169454.172/156529.822,  
 169508.185/156502.229, 169540.827/156502.154, 169541.071/156520.599, 169568.276/156519.441,  
 169613.86/156516.93, 169659.49/156457.529, 169584.86/156315.1, 169571.994/156296.269,  
 169589.84/156284.679, 169673.082/156277.528, 169687.778/156309.806, 169667.95/156323.376,  
 169683.166/156412.262, 169701.29/156407.748, 169752.253/156404.392, 169943.741/156279.443,

**Northern Border**

169176.819/156604.497, 169237.608/156384.614, 169970.331/156307.769, 169968.051/156327.013,  
169947.075/156358.696, 169424.477/156665.94, 169424.965/156804.259, 169484.374/156886.536,

**NorthWest Border**

169191.092/156637.654,

**NorthEast Border**

169868.895/156407.883, 169430.086/156732.742,

**17. Developed area from 93 Culvert to 93/3 Culvert on the Colombo - Rathnapura Main Road  
South Western Border**

169689.296/156535.672,

**North Western Border**

169721.269/156559.472,

**Western Border**

169762.014/156590.073, 169806.627/156628.34, 169849.194/156615.616, 169890.922/156606.649,  
169965.804/156658.165, 170072.253/156661.646, 170210.127/156679.644, 170230.493/156690.359,

**North Border**

169917.999/156609.327, 169959.604/156622.497, 170272.352/156711.868

**Eastern Border**

170140.77/156659.436, 170247.955/156730.055, 170228.31/156728.426, 170173.852/156705.422,

170112.55/156697.214, 170043.04/156728.419, 169995.411/156727.671, 169967.137/156718.731,

169920.631/156721.729, 169878.477/156741.051, 169841.995/156767.317, 169782.69/156773.993,  
169694.94/156606.935,

**SouthEastern Border**

169748.313/156800.152, 169736.178/156784.203, 169728.12/156654.212

**South Border**

169728.251/156726.889, 169667.06/156579.967

<i>No.</i>	<i>Description</i>	<i>Coordinates</i>
1	The Western boundary behind Mr. W. M. Thilakaratne's shop	166480.71/155681.528
2	W. M. Thilakaratne's shop, left side Western boundary	166489.362/155690.751
3	The Eastern boundary of the right side of the house of Mr. B. Nilanka Ruwan Jayawardena.	166588.428/155699.437
4	B. Nilanka Ruwan Jayawardena's house is on the left, on the Eastern border.	166598.434/155678.265
5	Mrs. Amara Jayasinghe's house on the right side, East boundary	166591.87/155619.551
6	The Eastern boundary behind Mrs. Mallika Irangani's house	166622.149/155531.919
7	The Eastern boundary behind the house of Mr.Kosala Jayantha	166628.428/155499.204
8	The Northern boundary behind Mr.Siripala is land	166689.263/155391.118
9	The Northern boundary behind Mr. Prabhat's land	166749.124/155340.018
10	The Eastern boundary behind the house of Mr. M.S. Deepthi Kumara	166824.646/155276.288
11	K. Horanage's house, South corner, Eastern boundary	166916.983/155252.257
12	The Northern boundary behind Mr.Sarath Wimalaweera's house	166946.339/155159.985
13	The Northern boundary behind Mr. P.W. Hemantha's house	166899.334/154933.682
14	The Northern boundary on the left behind Mr.Manju land	166895.646/154811.766
15	The Eastern boundary behind Mrs. K.M. Chandra's land	166889.497/154749.77
16	The Eastern boundary behind the house of P.W. Somipala.	166873.133/154662.369
17	The Eastern boundary, on the left behind Mrs. Geethika Dhananjani Dharmaratne's house	166868.683/154599.088
18	The Eastern boundary behind Mrs. R.M. Kanthi's land	166867.533/154507.037
19	The Eastern boundary behind Mr. Neil Gunawardena's house	166871.407/154441.036
20	The Eastern boundary, behind the house of Mr. B.B.K. Wijewardena, on the left.	166862.59/154381.596

No.	Description	Coordinates
21	The Eastern boundary is the boundary behind Mr. W.W.D.A.N. Vijendra's house.	166806.15/154318.181
22	The Eastern boundary, behind Mr.Tissa house, on the left.	166761.756/154267.518
23	The Eastern boundary of the Southern side behind Mr. Tissa's tea land	166722.501/154251.644
24	J.D.M. Jayathunga's house in front of the left and right boundary	166683.45/154269.595
25	The Northern boundary, behind the house of Mr. J.D.M. Jayatunga, on the left.	166675.271/154278.143
26	The Northern boundary on the left behind Mr. P.D. Anil's land	166681.085/154346.661
27	The Northern boundary on the right side behind Mr. P.D. Anil's land	166709.312/154368.381
28	The Western boundary on the right behind the house of Mr. K.U.A. Gunaratne	166754.311/154397.363
29	The Western boundary behind Mr. B.V.N. Gunawardena's house	166799.118/154443.365
30	The Northern boundary is on the right side behind Mrs. Visakha Wijeratne's house.	166751.593/154475.177
31	The Northern boundary is on the left behind Mrs. Visakha Wijeratne's house.	166762.602/154492.75
32	The Western boundary, right side behind the house of Mrs. R.M. Priyanka Ratnayake	166789.797/154548.852
33	The Western boundary behind Mr.Bodhipala's land	166785.607/154602.725
34	The Western boundary on the left side behind the land of Mrs. Poornima Iresha Priyadarshani of Talawela Jayamannala	166783.665/154672.048
35	South and West boundary behind the land of Mrs. Poornima Iresha Priyadarshani of Talawela Jayamanna	166797.404/154691.841
36	Kalu Ganga is the Western boundary behind A.B. Premathilaka's bicycle repair place.	166828.652/154760.179
37	The Western boundary behind Mr.Ajith house is the Kalu Ganga.	166832.143/154827.004
38	The Western boundary behind S.P. Jayakody's vehicle repair shop is the Kalu Ganga.	166810.974/154914.143
39	K. M Y. T. Wimalasinghe mother's land behind South boundary	166813.188/154968.05
40	A. A. S. Amarasingha Maiya's land is the Southern boundary behind	166835.879/155021.449

<i>No.</i>	<i>Description</i>	<i>Coordinates</i>
41	West boundary behind the land of M. Somasiri	166863.976/155077.326
42	The Western boundary behind K. Ranjith Jayalath's house	166867.682/155153.624
43	L.H. Gunaratne's house, back left, Eastern boundary	166795.11/155187.473
44	The Western boundary on the left behind the land of Mr. L.H. Gunaratne	166726.007/155215.078
45	The Western boundary on the left behind the land of Mr. L.H. Gunaratne	166665.23/155254.054
46	The Western boundary behind Mr.Somadasa's land, on the left.	166571.338/155322.926
47	The Western boundary, behind the left side of Mr. Somadasa's mining land	166517.847/155339.577
48	Mr.G.D.P. Kumara house, left, Western boundary	166475.532/155427.4
49	Mr.G.D.P. Kumara Maya's house, South-west boundary, Kalu Ganga	166473.436/155455.656
50	The Western boundary behind Mr. M.K. Surendralal's house is the Kalu Ganga.	166468.425/155538.94
51	The Kalu Ganga is the Western boundary on the right side behind the Ango Nona's shop in Pulliyawattal.	166467.018/155574.755
52	The north-Eastern boundary, behind and left of the land of Mr. K.W. Ronila Sriyantha	163911.538/159068.354
53	The northEastern boundary behind Mr. Prasad Kuruppu's land	163875.163/159111.591
54	The Northern boundary behind the house of MR. M.A. Dhammika Sampath	163853.64/159185.937
55	The Northern boundary behind Mr.B.N.U. Priyantha house	163856.027/159254.116
56	Behind Mr. Anthony Tennakoon's land, on the South-East side.	163858.46/159282.962
57	The northEastern boundary, behind the house of Mr. U.K. Piyasena, on the left.	163807.478/159331.559
58	he northEastern boundary behind Mr. U.K. Piyasena's land	163788.265/159359.624
59	The north-Eastern boundary, behind the land of Mr.Amarakirithi, on the South side	163761.707/159388.345
60	The Eastern boundary, behind the house of L.L. Erwin Rukmal, on the left.	163688.846/159418.567

No.	Description	Coordinates
61	Eastern boundary, behind G.M. Maithripala's shop, on the left	163663.881/159423.458
62	The Eastern boundary, South side, behind G.M. Maithripala's shop	163653.657/159415.267
63	The Southern boundary behind Mr. T. Wilson's land	163605.55/159345.123
64	Mr.R.D.T.A. Gunendra house, Southern boundary	163570.984/159295.943
65	The Southern boundary behind the house of Mr. R.D. Rupasinghe	163540.323/159255.211
66	The left side of the right border behind Mr. R.D. Rupasinghe's house	163555.268/159243.561
67	The Southern boundary behind Mr. M. Wijesena's shop	163591.903/159227.836
68	The Southern boundary behind Mr. K.P. Nishantha's house, on the right side	163597.297/159129.444
69	The Southern boundary of the paddy field behind Mr.Janaka land	163581.767/159102.633
70	The Western boundary of the paddy field on the left behind Mr. Priyantha's land	163579.962/159053.126
71	The Southern boundary behind MR.Sumudu Priyantha house, on the right side	163608.855/158993.088
72	The Southern boundary behind Mr.Anil 's house	163685.962/158956.134
73	The left side of Mr.Milinda 's land is the right boundary behind it.	163723.543/158881.124
74	I.D.Kumara Sinha Maia's house in South - east direction	163751.281/158858.837
75	The Western boundary behind Mrs. S.L. Beligaswatte's house	163816.649/158923.615
76	The Western boundary, behind the house of Mrs. M. Buddhika Lasantika, on the left.	163872.761/158953.988
77	The Western boundary, in front of Mr. M. Gunadasa's house, on the left.	163899.783/158964.575
78	The Western boundary, in front of M.B. Amaradasa's house, on the left	163896.453/159011.08
79	Western border on the left side of the Foreign Service Recruitment Bureau	168105.767/156297.382
80	Foreign Service Recruitment Bureau, back left, Western border	168056.407/156306.719

<i>No.</i>	<i>Description</i>	<i>Coordinates</i>
81	The Western boundary behind the house of Mr. A.L.A. Sisira Kumara	168042.699/156252.891
82	The Eastern border behind the Excise Department.	168042.699/156252.891
83	The Southern boundary behind the Ayurveda Department	167992.446/156287.245
84	South boundary behind the house of Mrs. Deepa Kumari Hiriyadda	167896.858/156301.345
85	The Southern boundary behind Mr. P.G. Balachandra's land	167813.699/156308.394
86	The Western boundary behind the house of Mr. A.L.A. Sisira Kumara	167790.953/156269.307
87	The Western boundary (South) behind the house of Mr. Lakshman Priyadarshana Jayasinghe	167787.645/156229.872
88	The Western boundary (South) behind the house of Mr. Lakshman Priyadarshana Jayasinghe	167736.947/156226.399
89	The Northern boundary is behind Mr. P.P. Senadheera's house.	167664.817/156228.797
90	The Northern boundary behind Master Seevali's land	167600.467/156276.075
91	The Western boundary is behind Mrs. Udayamala Airangani's house.	167604.491/156342.781
92	The Western boundary, South of the house of Mrs. B.M. Ranjani Indralatha	167634.975/156406.036
93	Eastern boundary of land belonging to the Urban Development Authority	167628.758/156435.07
94	The Western boundary behind the land belonging to the Urban Development Authority	167539.54/156510.442
95	The Western boundary behind the house of Mr. A.W. Nilantha Ranaweera	167508.737/156493.227
96	The Northern boundary behind the house of A.W. Nilantha Ranaweera	167507.027/156467.926
97	The Southern boundary behind Mr. Gamage's land	167514.651/156447.146
98	The Western boundary is behind Chandrapala Maya's field.	167506.167/156356.37
99	The Western boundary behind Mr. Nimal's land (left)	167488.13/156292.282
100	Saman Devalaya Road, right border in front of cross Junction	167485.43/156257.4

No.	Description	Coordinates
101	West boundary behind Mrs. Lily Samarasinghe's land	167484.832/156228.541
102	West boundary to the left of Mr. W. H. Thilina Tharanga's house	167509.525/156206.123
103	D.M. Amis's house on the left is the right border	167568.096/156197.755
104	M.K. Behind the house of Ms. Dilini Madhushani South West direction West boundary South	167621.927/156177.804
105	M.K. SouthWest direction West boundary behind Mrs. Dilini Madhushani's house	167649.264/156157.769
106	H.L. Wijeratna Mya House South Boundary	167682.264/156109.633
107	H.L. Wijeratna's house on the right side West boundary	167668.082/156089.85
108	North Boundary behind the house of MR.H.L. Wijeratna	167683.817/156071.611
109	The Western boundary towards the South-west, behind the Wijenandarama temple land	167770.742/156063.117
110	West boundary towards Mr.Eranga land to the South-west	167868.967/155999.263
111	C.P. Wijesingha mother's house on the right side, South boundary	167851.881/155966.515
112	Mr.S.Kumara Sinha land on the South boundary	167829.146/155914.031
113	South boundary behind the land of E.A. Piyadasa	167774.72/155838.305
114	South boundary behind the house of Mrs. E. A. H. Jayalal Piyadasa	167836.878/155741.911
115	South boundary behind the land of E.A. Piyadasa	167889.477/155720.949
116	South Boundary Behind Mrs. N.V. Manju Renuka's House	167945.273/155702.237
117	South boundary behind land of Mr. Chandradasa	167970.134/155687.554
118	Eastern boundary behind the house of Mrs.Srima	168046.795/155732.257
119	Mr.I.D.Kumara Sinha house in South East direction	168104.416/155722.928
120	West boundary behind the house of Mr.M.K.K. peris	168143.058/155684.654

No.	Description	Coordinates
121	M.K.K. NorthWest boundary to the right of Peiris's house	168159.714/155686.471
122	Eastern boundary in front of Mr. Senarath house	168169.086/155729.315
123	North boundary behind the house of Mrs. P.E. Nayana Nandani Ranatunga	168185.465/155771.188
124	The Northern boundary behind Mr.Jayathilaka 's house	168205.856/155785.592
125	SouthWest boundary to the right of Priyantha Gunasekara's house	168241.025/155824.256
126	North boundary of Kataliampalla Vidyalaya Mawatha Road	168258.059/155887.141
127	North boundary in front of the house of T.K.C.Thiyambarawatta	168281.615/155889.254
128	KG Sarath Kumar's house is on the right side, East boundary	168358.426/155898.023
129	The South boundary towards the South - east direction from the land of Mr.Pathirana	168372.895/155953.847
130	North boundary in North West direction behind the land of Mr.Sirisena Herath	168412.291/156043.047
131	131 Ranjith Peiris My House Front North Boundary	168458.91/156086.178
132	North boundary in front of Mrs. G.K. Alice's house	168469.001/156150.064
133	The Northern boundary behind Mrs. Rohini Pelandgama's house	168483.158/156202.294
134	The Northern boundary behind Mr. Gunaratne's mother's land	168514.483/156216.503
135	North boundary behind R Rohana Fanandu land	168515.556/156270.753
136	Eastern boundary behind Mr. Jayasundara house	168454.589/156276.51
137	J.D.D. Eastern boundary behind Mrs. Senani's house	168391.853/156259.045
138	The Eastern border behind the Gedanagilla being built by Mr. S. Wijeratne	168292.05/156240.881
139	Hemasiri Bandara Maya's land is behind the border of Naganehara	168238.672/156280.17
140	East Boundary Near Vidyalaya Mawatha in front of M.D.T.Piris's house	168199.167/156218.795

No.	Description	Coordinates
141	R.B.C.S.Bandara Uduveriya My House Front East Boundary	168152.018/156204.562
142	A.W. Nilantha Ranaweera mother house north boundary	167460.004/156296.783
143	East boundary behind Mrs. Channel's house	167374.269/156339.301
144	Eastern boundary on the left behind Mr.Anuradha is land	167379.8/156399.636
145	Eastern boundary right behind Anuradha's land	167358.775/156402.494
146	Boundary towards East direction to the left of the house of R.A.C.J. Kumara	167333.659/156391.487
147	Eastern boundary to the left of the house of PS Upul Jayasekara	167313.289/156317.23
148	Boundary in Eastern direction bordering K.D. Ranjith Gunathilaka's mother's paddy field	167258.657/156331.097
149	East boundary on the left in front of H.K. Sumanasena's house	167199.218/156337.901
150	East boundary to the left of Mr. H.K. Neil	167201.32/156373.637
151	The Northern boundary is opposite the house of Mr. Gamini Piyatissa.	167195.203/156413.684
152	The Northern boundary is opposite Mr. Amarasinghe's land.	167171.833/156468.926
153	The left side and right side of the house of Mr. M.K. Sugath Ratnayake	167153.038/156508.963
154	The Southern boundary of the house of Mr. M.K. Sugath Ratnayake, next to it,	167137.44/156519.191
155	The Southern boundary is opposite the house of Wasantha Premakumara Zoysa.	167110.857/156461.235
156	The Eastern boundary behind H.D. Udaya Saman's house	167072.991/156415.107
157	The Northern boundary is to the right of Mr. S.S.A. Gunapala's house	167035.528/156413.622
158	The Eastern boundary is opposite the house of Mr. Jagath Ilukthenna.	166986.782/156416.559
159	Right border, left side, in front of Lasantha Gayan's house	166988.782/156452.557
160	North-Eastern boundary behind the house of Mr. M.K. Sanath Nandasiri (left)	166912.196/156469.226
161	The Northern boundary, behind Mr. Newton's house.	166905.827/156503.434

No.	Description	Coordinates
162	The Eastern boundary is to the left of Mr. Ajith Kumaratunga's house.	166857.08/156516.121
163	The Eastern boundary in front of Mrs. Shanti's house	166819.899/156475.236
164	The Southern boundary is located behind Mr.Geethal is house in the SouthEast direction.	166789.991/156461.523
165	In front of Mrs. Dilani Dilrukshi's house, on the right side, is the Eastern	166698.72/156451.818
166	The Eastern boundary, on the left side, next to the house of A.A.D. Gamini Jayantha	166638.594/156421.007
167	The Western boundary is behind the house of Mr. K.A. Ranjith Wickrama Kumarasinghe.	166632.769/156374.956
168	Left side, right border, behind E.M. Kapila Kumara house	166614.389/156325.258
169	The Western boundary is on the left behind G.H. Vasantha's house.	166641.2/156303.632
170	The Western boundary is on the right side behind Mr. G.H. Vasantha's house.	166657.257/156303.238
171	The Western boundary is on the left behind Mrs. C.P. Hetty Arachchi's house.	166683.869/156316.441
172	The Western boundary is behind the house of Mrs. P.V.S. Krishanthi Kumari.	166734.3/156347.915
173	The Eastern boundary is on the left behind D.A.S. Perera's house.	166775.502/156325.339
174	The Western boundary is on the right side behind D.A.S. Perera's house.	166786.311/156307.143
175	The Western boundary, behind Mrs. M. Swarnalatha's house, on the left	166818.761/156312.493
176	The Western boundary is located in the SouthWest direction behind the house of P.N.V. Ariyadasa.	166853.512/156294.776
177	The Southern boundary behind Mr. P.N.V. Ariyadasa's land	166866.916/156337.628
178	The Western boundary (South) behind Mr. Dinesh's house	166885.668/156351.331
179	The Western boundary (South) near the paddy field behind Mrs. J. Jayawathi's house	166939.878/156333.675
180	Mr.G.K. Supun Pradeep Maya's house, left side, right border	166971.904/156314.644
181	Eastern boundary, right next to Mrs. B.P.W. Buddhika Gunathunga's house	166965.866/156297.78
182	B.P.W. Buddhika Gunathunga's house, on the left side, in front of the Eastern boundary	166955.061/156300.115

No.	Description	Coordinates
183	The left side of the right border behind Mr. S.A. Abeywickrama's house	166945.819/156275.839
184	The Eastern boundary (left) behind the house of S.A. Abeywickrama	166929.595/156272.277
185	Right border on the left in front of Mr. S.A. Abeywickrama's house (left)	166932.147/156252.506
186	South boundary, behind the house of Mr. J.M.C.D. Jayamanne, on the right side	166955.254/156209.684
187	The left side of the house next to Mr. J.M.C.D. Jayamanne's house, the right side	166953.492/156193.459
188	The Western boundary on the left behind the land of Tissa James Adhikari.	166968.215/156173.699
189	The Southern boundary behind the land of Mr.Asanka Sugathadasa	166998.128/156180.313
190	The Southern boundary is behind Mr. Harsha Wijesinghe's house.	167008.039/156128.949
191	The Southern boundary behind the land belonging to LOLC Company	167020.506/156099.214
192	The Northern boundary is on the left side of the land of P.K.Y.M.L. Padma Kumara.	167047.396/156081.491
193	The Northern boundary is on the left side of the land of P.K.Y.M.L. Padma Kumara.	167069.876/156082.617
194	The Northern boundary is on the left behind Mr. S.D.R.A.M.P.B. Dissanayake's house.	167113.022/156136.045
195	The Western boundary behind Mr.Palitha house	167134.112/156177.943
196	Prasad Amila Dissanayake mother's house left West boundary	167169.268/156188.817
197	Prasad Amila Dissanayake mother's house on the right side West boundary	167178.378/156211.131
198	The Northern boundary is on the South side behind Mr. D.S. Mahindrapala's house.	167146.943/156258.325
199	U.G.S. Rangika Siripala's house is on the left, Northern boundary.	167166.678/156293.504
200	The Western boundary on the right side behind the house of K.D. Ranjith Guthilaka	167239.177/156277.088
201	The Western boundary, on the left side behind the house of Mr. M.K. Duminda Sampath	167314.239/156281.399
202	The Western boundary, right behind the house of Mr. M.K. Duminda Sampath	167334.172/156277.898
203	The Western boundary is on the right side of M.G. Nissanka's house, in a SouthWesterly direction.	167345.649/156301.001

No.	Description	Coordinates
204	Northern boundary near the paddy field in front of Mr. A.W. Nilantha Ranaweera's house	167453.263/156261.083
205	Ketaliyampala - Satara Maha Devalaya, Navanagaraya Kahangama Junction Western Border	167469.785/155761.028
206	The Western boundary, South side behind Mr.Padmasiri house	167458.886/155726.785
207	The Western boundary behind Mr. K.A.S. Keerthirathna's house	167498.78/155685.46
208	South-Western boundary behind G.M. Ariyasena's house	167530.239/155667.931
209	Southern boundary behind Mrs. G.G.I. Hansani Ratnayake's house	167571.339/155636.025
210	The Southern boundary behind Mr. G.G. Dhanapala's house	167606.365/155608.524
211	Southern boundary behind Mrs. D.M.P. Lanka Dissanayake's house	167654.806/155577.283
212	G.N.J. Kumara Piyadasa Maya's house, left and right boundary	167665.734/155545.353
213	The Southern boundary behind Mrs. Nisansalai's house	167686.021/155484.182
214	The Southern boundary behind the house of Mr. S.H.C.M. Wijenayake	167683.214/155434.617
215	The South-West boundary, behind Mrs. Lanka Dissanayake's house, on the South side	167648.11/155393.499
216	The SouthWest boundary is on the left behind Mrs. Lanka Dissanayake's house.	167641.024/155377.269
217	The Western boundary, behind the house of Mr. D.M. Nimalachandra, on the left.	167694.672/155349.4
218	V.D. Padama Mahesh Weerasekara's house, left, Western boundary	167733.849/155366.009
219	V.D. Padma Mahesh Weerasekara's house, right side, Western boundary	167742.882/155379.914
220	The Northern boundary behind the house of V.V.P.M. Weerasekara	167747.662/155474.019
221	The Northern boundary, behind and to the left of Mr. Dhanapala's land	167741.025/155602.607
222	The Northern boundary on the right side behind Mr. Dhanapala's land	167709.021/155631.067
223	The Northern boundary behind Mr. Abeyratne's house	167657.549/155688.602
224	The Eastern boundary on the right side behind Sisira Udaya Kumara's land	167625.783/155722.256

No.	Description	Coordinates
225	The Eastern boundary, right behind Mrs. Nadeesha Ariyasena's house	167588.225/155761.39
226	The Eastern boundary, on the left behind Mrs. Nadeesha Ariyasena's house.	167575.035/155769.744
227	The Eastern boundary, behind and to the left of Ananda Maya's land	167523.802/155787.193
228	The Eastern boundary on the right side behind Sanjeeva Maya's land	167481.844/155781.836
229	Farm Garden-Goluwawila Railway Road Junction Western Border	167883.213/157451.739
230	Eastern boundary behind Mr. G.A. Manoj Sanjaya's shop	167903.058/157469.842
231	The Western boundary behind Mrs. W.A. Premawathi's house	167984.538/157430.173
232	Eastern boundary behind the house of Mr. G.H.G. Tranha Sanjaya Ganegoda	168082.856/157415.349
233	The Eastern boundary behind Mr. S.A. Dhammika's house	168152.769/157393.525
234	The Eastern boundary behind the house of Mrs. K.A. Induka Lakshmani	168265.415/157441.492
235	The Eastern boundary behind Mr. W.E. Samarasinghe's house	168377.543/157446.02
236	The Western boundary behind Mr. M.M.Nimal's house	168456.935/157432.763
237	Western boundary behind H.A.D.C. Kamalani's house	168525.567/157410.895
238	The Western boundary on the right behind Mr. K.G. Wimal Chandrasiri's house	168576.871/157411.996
239	The Western boundary is on the railway line in front of Mr. R.P. Amarasiri Jayasinghe's house.	168548.602/157382.164
240	Eastern boundary on Railway Road in front of Mrs. H.A.D.C. Kamalani's house	168512.798/157391.518
241	Eastern boundary in front of Mrs. A.L. Disna Chandrani Liyanage's house	168435.026/157408.881
242	Eastern border on the railway line in front of Mr. P. Dharmaratne's house	168386.732/157408.011
243	Eastern boundary on the railway line in front of Mrs. A.H. Jayasinghe's house	168340.665/157400.206
244	Eastern boundary on the railway line in front of Mrs. A.A. Buddhini Piyumanthi Dias' house	168289.607/157384.072
245	Eastern boundary on the railway line in front of Mr. P.P. Jayantha's house	168234.939/157370.987

No.	Description	Coordinates
246	Eastern boundary on the railway line in front of Mr. D.A. Dissanayake's house	168168.536/157363.566
247	Eastern border on the railway line in front of Mr. G.P. Jayawardena's house	168142.521/157360.648
248	Eastern border on the railway line in front of Mr.Subramaniam Ramesh house	168099.499/157362.279
249	The Eastern boundary is on the railway line in front of M.K. Kumar's house.	168027.044/157377.484
250	Eastern boundary on the railway line in front of Mrs. W.A. Ramesha Lakmali Dias' house	167989.286/157392.439
251	The Eastern boundary in front of Mr. H.D. Weerakoon's house	167922.368/157426.795
252	The Western boundary behind Mr. Jaliya Kotalawala's house	168704.534/157406.872
253	The Western boundary behind Mr. W. Kavishka Withana's house	168780.071/157353.1
254	The Western boundary behind the house of W. Upali Wanigasuriya	168834.575/157330.265
255	The Western boundary on the left behind the house of Mr.M.L.Lal Nishantha	168883.351/157314.889
256	The Western boundary, South side, behind the house of Mr. J.M.G.M. Bandara	168903.39/157283.66
257	The Western boundary behind Mr. M.H.A. Rahuman's house	168938.057/157215.151
258	The Western boundary behind the house of Mrs. J.A. Miyuri Chandana Kumari	168990.322/157200.011
259	The Western boundary behind Mrs. T.G. Chandani's house	169057.325/157188.232
260	The Western boundary behind Mr. Samantha Gunawardena's house	169120.975/157177.343
261	The Eastern boundary, South side behind Mr. A.M.J. Muthunayake's house	169195.037/157150.172
262	Navanagaraya Railway Road, Behind Mr. A.M.J. Muthunayake's House, Eastern Boundary	169188.673/157124.639
263	The Eastern boundary is on the railway line in front of Mrs. M.R.A. Ajanthi's house.	169156.555/157135.461
264	P.C.K. Weerasekara's house, on the railway line in front of the house, Eastern boundary	169089.062/157150.194
265	Eastern boundary on the railway line in front of Mr. P.H. Sunil Senaratne's house	169013.13/157162.635
266	Eastern boundary on the railway line in front of Mr. W.A. Premaratne's house	168967.286/157170.388

No.	Description	Coordinates
267	The Eastern boundary is on the railway line in front of Mr. M.H.A. Rahuman's house.	168911.945/157190.659
268	The Eastern boundary is on the railway line in front of Mr. G.V.Sunil Wasantha's house.	168889.26/157212.781
269	M.K.Dhanushka Madalagammana house on the railway line in front of the Eastern boundary	168864.251/157249.666
270	Eastern boundary in front of the house of Mr. K.W. Anushka Chathuranga Kumarasinghe	168810.356/157312.057
271	Eastern boundary on the railway line in front of Mr. M.G. Wijeratne's house	168746.224/157333.65
272	The Eastern boundary is on the railway line in front of Mr. Jaliya Kotalawala's house.	168678.801/157351.686
273	Eastern boundary in front of Mr. K.G. Wimal Chandrasiri's house	168579.748/157373.487
274	In front of Mr. U.A. Rupasinghe's house, New Town - Goluwawila Main Road South	167899.563/157470.283
275	The Eastern boundary in front of Mr. Kasun Harshanath's house	167921.495/157493.752
276	Eastern boundary in front of Mr. W.P. Weerasinghe's house	167943.524/157513.265
277	In front of Mrs. G.M. Filicia's house, New Town - Goluwawila main road, Eastern boundary	167978.462/157529.774
278	In front of Mr. S. Diwanayagama's house, New Town - Goluwawila main road, Eastern boundary	168018.198/157556.365
279	Eastern boundary in front of Mrs. Vijaya Lechchami's house	168040.59/157593.396
280	Eastern boundary in front of Mrs. S. Vijaya Kumari's house	168122.219/157657.411
281	The Eastern boundary of the house of Mr. S. Welayudham, South side	168142.075/157683.987
282	In front of Mrs. Saraswathi's house, South boundary	168147.219/157733.06
283	F.W. Deepani Apsara's house, South boundary, in front	168151.118/157769.338
284	South boundary in front of Mr. D.D.K. Derrick Wijetunga's house	168165.553/157839.926
285	South boundary in front of Mrs. Sriyanthi Dhammika's house	168182.066/157906.444
286	New Town, Southern boundary of the junction leading from the Goluwawila main road towards Suhadagama	168215.489/157957.555
287	The Eastern boundary, left in front of Mr. K. Sarath Lal Kumara's house	168238.92/157989.334

No.	Description	Coordinates
288	Western border behind Mr. G.K. Dhanapala's shop	168273.788/158035.982
289	The Southern boundary behind the house of Mr. K.A. Dhaminda	168306.405/158069.065
290	The Western boundary, South side, behind Mrs. Nilmini Galabada's house	168365.652/158021.219
291	The Southern boundary behind Mrs. G.R. Siriwathi's house	168455.402/157997.978
292	The Southern boundary behind Mr. C. Amaratna's house on the South side	168489.879/158002.525
293	Left side, right boundary, behind Mr. C. Amar Ratna's house	168512.208/157999.293
294	The Southern boundary behind Mr. Ratnaweera's land	168538.973/157925.003
295	The Southern boundary behind Mr. G.A.D. Manawa Sinha's house	168624.056/157907.551
296	The Western boundary of the Southern side behind Mr. Newton Perera's land	168690.93/157865.362
297	The Western boundary behind Mr. U.P. Dharmasena's house	168761.025/157859.483
298	The Southern boundary behind the house of Mr. D.K. Nishantha Sandeepa	168847.483/157891.124
299	South side, Southern boundary, in front of Mr. D.L. Padmini Jayawardena's house	168877.821/157992.546
300	The Northern boundary in front of Mr. Hasitha Kolombur's house	168924.345/158040.921
301	The Western boundary of the road junction leading to Sri Vimalaramaya, Allededara and Fort Kede.	168963.435/158057.027
302	100 Acres from Panukere Pitiya main road towards Minipura road intersection north boundary	168981.003/158022.566
303	Left right boundary behind tea estate owned by Farm Gardener Estate Company	169041.048/157978.334
304	South boundary behind land owned by Farm Gardener Estates Company	168958.348/157837.561
305	South boundary behind rubber land owned by Farm Gardener Estate Company	168874.469/157760.926
306	South boundary behind rubber land owned by Farm Gardener Estate Company	168767.381/157726.937
307	M.A. Sarath Munasinghe mother's house on the left side right border	168661.53/157729.958
308	M.A. Sarath Munasinghe mother's house on the right side, right border	168647.51/157735.466

No.	Description	Coordinates
309	South boundary behind Mr. G.D. Suranga Darshana's house	168595.025/157760.427
310	South boundary behind the house of Mr. G.D. Suranga Darshana	168542.713/157795.281
311	Mr.S.G. Premadasa Land Left side Right Boundary	168489.149/157804.139
312	West boundary behind the house of Mr. K.C.M. Samaranayaka	168492.313/157853.588
313	South boundary behind the house of Mr. H.M. Susantha Bandara	168454.173/157876.697
314	West boundary behind the house R. Piyadasa	168431.415/157906.095
315	H.W.A. Gunavathy Manike Mrs. House Left West Boundary	168381.829/157949.193
316	East boundary behind my house P. Anil Karunaratne	168324.159/157959.387
317	East boundary behind my house P. Anil Karunaratne	168287.686/157896.523
318	Behind Ms. V.S. Seelawathi's house, Ranawaka Mawatha to Suhadagama Marga Junction North Boundary	168265.311/157840.875
319	Goluwawila 06th Lane Road to Senvigama Perches 10 North Boundary	168237.684/157779.752
320	From Road to Senvigama Perches 10 Senvigama Perches 10-01 Lane Road Intersection Wawamba Boundary	168207.266/157719.556
321	From Railway Mawatha 3 Path to Senevigama Perches 10, the junction of the road is the Wawamba border.	168176.821/157666.864
322	North West boundary behind Mrs. P. Piumaliya's house	168165.574/157607.045
323	West boundary behind Mr. K. Shashi Kumar's house	168110.522/157570.082
324	West boundary behind Mr. K. Shashi Kumar's house	168089.94/157545.704
325	West boundary on the right behind Mrs. K.G. Anul's house	168053.575/157496.397
326	Eastern boundary on the left behind Mr. Gayan Kumar's house	167993.28/157470.47
327	Eastern boundary on the left behind Mr. Gayan Kumar's house	167980.693/157463.176
328	Eastern boundary behind the house of Mr. H.D. Weerakona	167950.433/157447.706
329	Eastern boundary on the left behind Mr. D.A. Hemapala's house	167922.037/157457.856

No.	Description	Coordinates
330	Right in front of the house of Mr. U.A. Ranjith Rukmal, West boundary	168340.363/158125.501
331	In front of Mr. A.W. Sumathipala's house, East border of Hidellana Kande Temple Road	168395.991/158095.143
332	Eastern boundary in front of Mr. Ramachandra Velusumana's house	168441.024/158097.612
333	Eastern boundary on the left in front of Mr. Ramachandra Velusumana's house	168464.979/158112.913
334	Eastern boundary on the left in front of Mr. Ramachandra Velusumana's house	168522.195/158111.827
335	Eastern border on the left in front of Mr. Ajith Munasinghe's house	168543.504/158113.865
336	Northern boundary behind rubber land owned by Farm Garden Estate Company	168569.448/158161.97
337	Northern boundary behind rubber land owned by Farm Garden Estate Company	168651.054/158134.53
338	East boundary on the left behind the house of Mr. H.A. Priyantha Kumara	168703.994/158139.468
339	The Eastern border on the left behind the house of S.D.H.D. Sandanayake	168779.321/158190.762
340	The Eastern border on the left behind the house of S.D.H.D. Sandanayake	168797.219/158192.847
341	Eastern boundary behind the house of Mrs. H.P. Lalani Fonseka	168886.48/158253.569
342	Eastern boundary on the right behind the house of Mr. K.G. Dingiri	168962.115/158272.464
343	G. Weerasinghe's East boundary behind my house	169067.081/158262.964
344	South boundary behind Mr. A. Dharmasiri de Silva's house	169144.285/158309.523
345	South boundary right behind Mrs. G.M. Priangani Apotsu's house	169158.753/158340.411
346	G.M. Priyangani Apotsu Mrs. House Left Right Boundary	169181.688/158336.607
347	The Eastern border behind Mr. A. Sadaruwan's house	169182.529/158313.885
348	Eastern boundary behind the house of Mr. H.A. Ranjith	169224.956/158271.347
349	Eastern boundary behind Mrs. K.A. Induka Laxmani's house	169261.185/158201.304
350	Eastern boundary behind the house of Mr. K.G. Douglas Silva	169282.339/158134.828

No.	Description	Coordinates
351	East boundary behind house of Mrs. K.A. Chandrani	169311.179/158118.086
352	K.G. Vimal Chandrasiri Mother's House East Boundary	169391.121/158109.416
353	Western boundary behind rubber land belonging to Balangoda Plantation Estate	169432.89/158124.584
354	Western boundary behind rubber land belonging to Balangoda Plantation Estate	169503.73/158131.231
355	Eastern boundary on the right behind the house of Mr. D.A. Justin Perera	169541.098/158050.075
356	Left East Boundary Behind D.A. Justin Perera House	169566.732/158036.722
357	Eastern boundary behind rubber land belonging to Balangoda Plantation Estate	169555.09/157986.231
358	Western boundary behind rubber land belonging to Balangoda Plantation Estate	169530.269/157922.734
359	Western boundary behind rubber land belonging to Balangoda Plantation Estate	169489.17/157954.347
360	West boundary behind Mrs. T.M. Nishanthi's house	169449.501/157988.145
361	Western boundary behind the house of U.K. Priyamasiri Jagath Kaluarachchi	169407.551/157998.737
362	West boundary behind Subramaniam Ramesh Maya's house	169344.417/157958.45
363	West boundary behind Mr. H.D.S.G. Helagedara's house	169310.951/157925.013
364	West boundary behind Mr. H.D.S.G. Helagedara's house	169210.515/157939.816
365	West boundary behind K.G. Dharmadasa Maya's house	169116.284/157968.563
366	West boundary behind tea estate owned by Farm Garden Estate Company	169040.199/157978.898
367	100 Acres from Panukerapitiya main road towards Niminipura Mansandhiya West	168981.003/158022.566
368	The Western boundary of the junction leading to Sri Vimalaramaya, Allegedara and Fort Shop.	168963.435/158057.027
369	Nandana Jayantha Gunasekara's house front left West boundary	168892.022/158030.55
370	West boundary on the right behind Mr. R.M. Ranasinghe's house	168830.795/158020.143
371	West boundary behind the house of Kushantha Madusika Abeygunawardena	168764.292/158010.109

No.	Description	Coordinates
372	West boundary behind Mr. Sujith Kumar's house	168686.022/158012.392
373	West boundary in front of Mrs. R. Damayanthi's house	168628.646/157994.745
374	West boundary in front of Mrs. R. Damayanthi's house	168608.67/157999.063
375	M.A. Milton Perera West boundary behind my house	168532.712/158034.417
376	Western boundary behind My house of W.S.E. Perera	168510.286/158039.674
377	West boundary on the right behind the house of Mrs. K. Mandara Bilesa	168422.954/158040.831
378	West boundary on the right behind the house of Mrs. K. Mandara Bilesa	168352.861/158045.487
379	Behind the house of Mr. K.M. Thilakaratne, the Western border on the left	168308.749/158074.838
380	South boundary behind Mr. E.A. Hemantha's house	168321.162/158103.856
381	Left Right Behind Mrs. Rosalyn's Shop Left Right Boundary	170260.348/156721.654
382	Western boundary behind Gatangama Abitha Maya's land	170221.953/156748.308
383	Gatangama Abitha Maya's Land Left Western Boundary	170177.017/156772.708
384	A.R.G. Weerasekara's land behind the Western boundary	170136.842/156839.03
385	A.R.G. Weerasekara's land at the rear of the South boundary	170109.71/156916.248
386	A.R.J. Veerasekara Maya's land back South boundary	170145.127/157001.564
387	A.R.G. Weerasekara, the Eastern boundary behind my house	170213.299/157047.544
388	K. Hemachandra Perera North boundary behind my house	170259.124/157078.094
389	North boundary behind Mrs. P.H.C. Rupaka's house	170307.182/156981.943
390	North boundary behind M.M. Karunasena's house	170323.358/156930.758
391	W.G.Kusumlata and W.G.Vijitha, P.M.B. Rasanjana Mother's House North Boundary	170393.212/156908.17
392	Front left Eastern boundary of land owned by Alumix Trading Company	170403.375/156853.808

No.	Description	Coordinates
393	Shyam Lalans Perera My Institution Front East Boundary	170346.243/156829.025
394	R.T.S. Heavy Electrical Land Front East Boundry	170319.631/156807.406
395	East boundary in front of Mr. Chamila Deepal Jayasinghe's house	170302.936/156792.448
396	Mr. Abhitha Vanasundara's business place front north boundary	170280.61/156751.996
397	M.R.S. Rosaling Shop Front South Boundry	170272.352/156711.868
398	West boundary behind land owned by Lalans Company	170501.876/156827.14
399	West boundary behind the house of Mr. G. Asanga Manoj Kumar de Silva	170527.996/156835.198
400	Western boundary behind the house of Mr. R.B. Suresh Gunasekara	170546.83/156845.509
401	West boundary behind Prajashala	170595.799/156868.905
402	Western boundary behind Upali Jayaweera's house	170649.868/156875.626
403	Western boundary behind Mrs. Taxila Arunashanti's house	170686.703/156917.448
404	Western boundary behind the house of B.K.H.L. Chaminda	170713.066/156935.552
405	In front of Mr. W.A. Premadasa's house, Colombo Ratnapura Main Road, Western Boundary	170800.802/156954.24
406	Mansandhiya South of the road from the Colombo Ratnapura main road to Malangama Waladura	170839.232/156905.45
407	P.D. Wijewardene's shop front South border	170845.662/156839.029
408	Samanala Uyana 1 Lane Mansandhiya South Boundary from Colombo Ratnapura Main Road	170856.575/156779.999
409	Samanala Uyana 2 Lane Mansandhi West Boundary from Colombo Ratnapura Main Road	170888.762/156746.687
410	West boundary in front of Mr. R.B.M. Ramanayake's house	170920.565/156732.189
411	Samanala Uyana Main Road Mansandhi West Boundary from Colombo Ratnapura Main Road	170956.788/156717.826
412	West boundary in front of Mr. A. Gunapala's house	171013.413/156689.743
413	Batuhena School Front Left Western Boundary	171091.629/156654.257

No.	Description	Coordinates
414	West boundary behind Batuhena School	171116.713/156701.995
415	North boundary behind Mr. H.P.R. Premathilaka's house	171153.273/156767.678
416	North boundary behind Mr. A.P. Samantha's house	171190.207/156844.953
417	North boundary behind Mrs. K.A. Lalitha Gunathilake's house	171208.759/156892.686
418	North boundary behind M.M. Karunasena's house	171227.807/156926.569
419	D.A.D. Akila Lakmal, right behind my house, West boundary	171272.464/157025.339
420	Eastern boundary behind Buddhika Maya's land	171267.142/157084.102
421	Northern boundary behind the house of Mrs. T.M.T.T.D. Samarasingha	171264.734/157116.46
422	P.M. Rasika Prasad Behind My House Left East Boundary	171262.765/157218.46
423	Eastern boundary on the right behind Mrs. Malani Kiriella's house	171186.401/157208.857
424	Left East boundary behind Mrs. M.G. Vasantha Malape's house	171145.233/157169.143
425	Eastern boundary on the right behind Mrs. M.G. Vasantha Malape's house	171117.097/157167.614
426	Eastern boundary behind the house of Mrs. P.A. Mahanama Premawardena	171108.629/157073.931
427	East boundary behind Mrs. R.A. Ramya Dharmawardena's house	171081.242/157051.238
428	Eastern boundary behind the land of Mrs. R.A. Ramya Dharmavardhan	170999.133/157029.643
429	Malangama Valandura Main Road to Railway Mawatha Junction South Boundary	170972.845/156993.136
430	J. Vidhana Arachchi's house front left side right border	170938.884/156973.34
431	Eastern boundary behind the house of Mr. W.A. Premadasa	170877.964/156970.235
432	East boundary behind Mr. W.A. Premadasa's shop	170818.537/156989.443
433	H.A.P.S. Rohana Maya's Machine Shop East Boundary	170788.004/157013.1
434	Eastern boundary behind Mrs. Anoma Gunasinghe's house	170749.93/157019.023

No.	Description	Coordinates
435	East boundary behind Mrs. Priyanka Liyan's house	170728.271/157020.098
436	Boundary to the East behind the house of Mr. W.A. Jeewantha Wijewardena	170669.306/156996.357
437	Eastern boundary on the right behind Mrs. M.M. Kusumavathy's house	170629.127/156975.48
438	W.A. Samarasinghe mother's house left East boundary	170604.992/156996.807
439	Eastern boundary on the right behind the house of W.A. Samarasinghe	170586.36/156987.783
440	Eastern boundary behind my land in Devpahala	170554.784/156952.064
441	D.D. Piyadasa Mya's house in front of Colombo Ratnapura Main Road East Boundary	170549.052/156906.196
442	In front of Mr. K. Dayawamsa's shop, Kolao Ratnapura main road, East border	170508.859/156890.999
443	Front of land owned by Lalans Company, East border of Kolao Ratnapura main road	170479.742/156879.684
444	Junction South of the main road from Colombo Ratnapura main road to Calendran Watta	171159.238/156596.102
445	Mr. H.K.D. Subasinghe's shop front West boundary	171217.368/156551.537
446	Route 2 Junction South Boundary from Colombo Ratnapura Main Road to Calendran Estate	171266.556/156516.979
447	Road 3 Junction South Boundary from Colombo Ratnapura Main Road to Calendran Estate	171307.433/156493.994
448	Mansandhi is the main road from Colombo Ratnapura main road to Calendran Watta	171365.723/156469.12
449	Mr. Indika Roshan's shop front West boundary	171421.957/156450.021
450	Route 5 Junction South Boundary from Colombo Ratnapura Main Road to Calendran Estate	171486.098/156430.51
451	From Colombo Ratnapura Main Road to Klander Watta Dakua Road 5 Man Junction South Boundary	171592.092/156398.313
452	The West boundary of the road Mansandhiya from the main road of Colombo Ratnapura to Edandawela	171714.375/156379.379
453	The West boundary of the road Mansandhiya from the main road of Colombo Ratnapura to Edandawela	171754.608/156376.509
454	North boundary left behind house of Mr. Pradeep Korala	171780.929/156403.794
455	North boundary on the right behind the house of Mr. Pradeep Korala	171791.216/156419.75

No.	Description	Coordinates
456	West boundary behind the house of Mr. H.M. Banuka Shiran	171753.972/156498.2
457	Eastern boundary behind Mrs. W.A. Premavathy's house	171731.593/156523.799
458	West boundary behind Mr. S.D.A. Ranaweera's house	171686.462/156553.253
459	West boundary behind the house of Mr. G.D. Jayathilaka	171633.587/156561.392
460	West boundary behind Mr. Rasika Sampath's house	171601.661/156587.736
461	West boundary behind house of Mrs. M.D. Chandraleka	171570.234/156617.848
462	North Boundary Behind K.K. Ajith Sanjeeva House	171559.389/156672.086
463	North East Boundary Behind Mrs. K.D. Sisna Samanmali's House	171514.372/156731.068
464	Eastern boundary behind the house of Y.R.N. Sithara Seneviratne	171495.508/156760.436
465	East boundary behind the house of Mrs. B. Chandra Srialatha	171461.564/156797.327
466	W.M. Manori East Boundary Behind Mrs. Priyanka's House	171426.49/156832.333
467	North boundary behind the house of Mr. W.L. Hettiarachi	171388.889/156901.875
468	South boundary of junction of road from Edandawala Road to Edandawala First Lane	171362.413/156915.285
469	Eastern boundary behind Mr. T.M. Tharanga's land	171300.95/156933.337
470	South boundary behind Mrs. W.M. Sachini Nivarthana's house	171251.793/156956.007
471	South boundary behind Mr. Ranjan Ratnayake's house	171226.708/156909.526
472	South boundary behind Mr. A.P. Samantha's house	171194.856/156842.697
473	South boundary behind Mr. T.M. Tharanga's land	171186.853/156798.489
474	Right behind the house of Mr. B.K. Ariyasena, the right boundary	171146.217/156719.598
475	House of Mr. W.N. Naleen is left on the right border	171187.056/156692.734
476	Right border in front of Mrs. H.R.T. Piumali's house	171180.44/156649.055

No.	Description	Coordinates
477	South boundary behind M.G.B.P. Gunawardena's house	171170.16/156624.685
478	South boundary behind Mr. M.G.P. Gunawardena's house	171290.482/157034.206
479	Behind Mr. Buddhika's house, left West boundary	171328.459/156980.743
480	Western boundary behind the land of Mrs. Dhanaratne Menike	171377.945/156986.559
481	Western boundary behind the land of Mrs. Dhanaratne Menike	171416.136/156978.803
482	Vyao border behind Mr. Nissankha Pushpakumara's house	171486.136/156980.483
483	North boundary behind the house of Mrs. K.G. Malathi Malika	171525.017/157032.394
484	Behind the house of Mr. K.H. Karunaratne, the left Western boundary	171585.399/157055.535
485	West boundary on the right behind the house of Mr. K.H. Karunaratne	171602.403/157049.899
486	West boundary behind the house of Mr. L.H. Palitha Roshan Amaradasa	171663.01/157075.438
487	West boundary behind Mr. S.L. Dissanayake's house	171718.275/157054.911
488	West boundary behind Mrs. D.S.A. Nilanthi Samarasinghe's house	171775.58/157045.139
489	K.H. Sriani Jayanti Kumari Mrs. House Left Right Boundary	171801.365/157002.088
490	K.H. Sriani Jayanthi Kumari Mrs. House Right West Boundary	171827.627/156990.934
491	K.H. Sriani Jayanthi Kumari Mrs. house on the right side north boundary	171836.027/157010.152
492	West boundary behind the house of Mr. W.N. Priyadasa	171848.814/157042.81
493	West boundary behind house of Mr. W.N. Chaminda Priyankara	171868.526/157053.123
494	Western boundary behind Mrs. P.A. Ranmanike's house	171896.637/157085.04
495	West boundary behind Mr. R.A. Asindu Prasanna's house	171943.878/157071.767
496	South boundary behind the house of Mrs. B.G. Nirosha Priyadarshini	171946.424/157029.327
497	B.M.G. Akila Jayalal Upatissa Mya House Left Right Boundary	171935.398/156993.154

No.	Description	Coordinates
498	B.M.G. Akila Jayalal Upatissa Mya House Right West Boundary	171956.005/156985.636
499	M.G. Yamuna Ranjani Munasinghe's house on the right in front of the South border	172022.848/156961.831
500	West boundary on the right behind Mrs. M.G. Yamuna Ranjani Munasinghe's house	172017.841/156939.601
501	R.A.G.K. Rajapaksa Mother's House Left North Boundary	172045.23/156933.47
502	R.A.L.N. Rajapaksa Mya's House Left West Boundary	172061.015/156984.84
503	R.A.L.N. Rajapaksa mother's house right West boundary	172074.796/157030.558
504	R.A.L.N. Rajapaksa mother's house right West boundary	172095.652/157025.301
505	Eastern boundary behind the house of Mr. D.K. Somapala	172120.03/157061.937
506	East boundary behind the house of Mr. M. A.N. Malcolm Perera	172096.086/157112.447
507	Eastern boundary behind the house of M.G.N. Satyajith Gunasinghe	172035.422/157125.38
508	Eastern boundary behind Mr. P.A.C. Sagarika Dhanawardena's house	171987.105/157123.106
509	Eastern boundary behind Mrs. Chammi Nadishani's house	171927.239/157144.459
510	E.M.P. Lakmini Alapatha Mrs. Eastern boundary behind her house	171863.535/157170.276
511	E.M.P. Lakmini Alapatha Mrs. Eastern boundary behind her house	171832.884/157173.015
512	A.G.N. Kalyani's land on the left behind the Eastern boundary	171835.627/157198.884
513	East boundary behind Mr. A. Rajendra's house	171813.265/157203.135
514	Eastern boundary on the right behind Mrs. A.G.N. Kalyani's land	171763.099/157199.37
515	East boundary behind Mr. A. Rajendra's house	171735.87/157226.932
516	East boundary behind tea land of M.G. Chatura Manoj Dayaratne	171656.952/157271.071
517	Eastern boundary behind Mr. G.A. Heenmahattaya's house	171595.985/157245.791
518	Eastern boundary behind Mr. D.W. Sumanapala's house	171494.803/157305.936

No.	Description	Coordinates
519	North boundary behind the house of Mr. P.A.D.B. Wijewardena	171457.606/157326.332
520	North boundary behind Mr. R.A.N. Ranaweera's house	171411.372/157338.686
521	North boundary behind the house of Mr. P.A. Lal Priyantha	171432.105/157383.237
522	Behind the house of Mr. H. K. D. Gamini Jayalath, the Northern border on the left	171465.911/157414.406
523	North boundary on the right behind Mr. H.K.D. Gamini Jayalath's house	171494.705/157431.506
524	East boundary on the right behind Mr. H.K.D. Gamini Jayalath's house	171500.722/157445.91
525	Eastern boundary on the right behind Mr. H.K.D. Jinasena's house	171535.683/157500.854
526	Right in front of Mr. H.K.D. Jinasena's house, East boundary	171520.768/157513.399
527	05th Mansandhi East Boundary, just a mouthful from Ranaviru Priyantha Mawatha	171506.842/157509.524
528	5th Mansandhi East Boundary, just a mouthful from Ranaviru Priyantha Mawatha	171435.888/157471.476
529	Right South-east boundary behind Sri Vijaya Bodhirajarama	171405.737/157476.642
530	South-east border on left behind Sri Vijaya Bodhirajaramaya	171392.682/157466.084
531	South boundary behind the house of Mr. A.K. Duminda Lakmal Aruna Shanta	171378.318/157415.676
532	South boundary behind Mr. P.W. Nilantha Wijeratne's house	171333.402/157386.171
533	Manathunga Ajith Pushpa Kumara house left left right border	171292.016/157355.528
534	Manathunga Ajith Pushpa Kumara house right behind the right border	171287.773/157336.412
535	South boundary behind Mr. D.R.P. Jayaratne's house	171316.621/157284.532
536	Eastern boundary behind Mr. A.M. Lakshitha Bandara Abeysinghe's house	171290.019/157249.518
537	South border behind D.P.S. Mr. Pathirana's house	171274.294/157225.899
538	South boundary behind the house of Mr. C.C. Premavathy	171271.349/157137.327
539	South boundary behind Mr. Buddhika's land	171275.577/157087.269

No.	Description	Coordinates
540	West boundary to the left of the house of Mr. U.R.S.K. Vijebaradhana	168191.402/155671.18
541	K.A. Irosha Udayamali Mrs. house left side right border	168236.745/155659.531
542	K.A. Irosha Udayamali Mrs. house right side right border	168238.566/155636.856
543	West boundary behind my land of M.K. Karunadasa	168249.6/155606.597
544	West boundary behind my house M.K. Karunadasa	168294.32/155582.913
545	West boundary on the left behind Mr. Sunil Aryasena's house	168320.441/155673.073
546	West boundary behind Anushka Piyasena's house	168331.147/155694.999
547	West boundary behind Mr. Anushka's house	168371.197/155695.791
548	West boundary behind Mr. Anura's house	168428.898/155698.399
549	West boundary behind Mrs. K.A. Premavathy's house	168440.075/155725.355
550	West boundary on the left behind my house Manoja Dasanayake	168524.649/155709.579
551	Manoja Dasanayake's house on the right West side	168548.661/155708.554
552	Mr. H.R. Kapila house on the left side north boundary	168583.297/155741.385
553	North boundary on the right behind the house of H.R. Kapila Maya	168579.462/155760.764
554	West boundary on the right behind Mr. R.M.D. Ratnayake's house	168545.072/155803.053
555	West boundary in front of Mrs. J.M. Punchi Manike's house	168589.829/155850.72
556	Deepti Dilhara Padmasiri House Left West Boundary	168622.108/155837.652
557	Deepti Dilhara Padmasiri House Right West Boundary	168636.616/155852.75
558	North boundary behind G.M. Piyadasa Maya's house	168652.7/155914.246
559	The Northern boundary is on the left behind Mr. Senaka's house	168677.332/155969.108
560	North boundary on the left behind Mrs. K.A. Premavathy's house	168717.173/155992.86

No.	Description	Coordinates
561	North boundary on the right behind Mrs. K.A. Premavathy's house	168718.667/156023.603
562	Right North East Boundary Behind House Mr.M.S.D. Upali	168682.952/156060.768
563	South-eastern boundary behind Mr. K. Premaratne Perera's house	168631.312/156074.957
564	Mr. J. A. Podimahattaya East boundary behind house	168586.163/156042.852
565	Eastern boundary behind Mr. S.A. Weerasena's house	168548.971/156029.349
566	Eastern boundary behind the house of Mr. K.D.K. Muthukumara	168502.522/155960.237
567	East boundary on the right behind Mrs. A.J. Jocelyn's house	168461.32/155950.07
568	Eastern boundary behind Mrs. Sakuntala's house	168378.119/155884.153
569	Eastern boundary behind Mrs. H. Sakunthala's house	168343.612/155889.043
570	Eastern boundary behind the house of Mr. G.M. Erandi Hemasiri	168323.472/155856.443
571	Southern boundary of Kataliampalla Vidyalaya Mawatha road	168258.059/155887.141
572	South boundary to the right of Priyantha Gunasekara's house	168241.472/155823.586
573	The Southern boundary behind Mr.Jayathilaka house	168205.856/155785.592
574	South boundary behind the house of Mrs. P. Nayana Nandani Ranatunga	168185.242/155770.519
575	South boundary in front of Senaratne's house	168169.196/155730.99
576	South Boundary to the right of the house of M. K. K. Peiris	168159.939/155685.467
577	South boundary to the right behind the house of Mr. K.A. Priyankalal	168159.572/155676.642
578	Eastern boundary right behind Mr. Viraj's house	168757.134/156149.565
579	South boundary behind Mr. Chatura Halangoda's house	168764.852/156065.482
580	South boundary behind Mrs. Jayawardena's house	168781.618/155987.693
581	The house of Mr. B.S.P. Gunawardena is on the left side of the Eastern border	168764.641/155937.711

No.	Description	Coordinates
582	On the right side of Mr. U.S.G. Liyanage's house is the right border	168734.442/155937.686
583	U.S.G. Liyanage's house is on the left side right border	168733.655/155913.932
584	The house of Mrs. Augustine Don Piazzelli is on the left side right border	168662.953/155910.459
585	The house of Mrs. Augustine Don Piazzelli is on the right side of the right border	168657.652/155894.515
586	Right border behind B.V. Ajith Mahata's house	168660.613/155871.367
587	L.S. Mathihatwala's house is on the left side right border	168670.699/155838.735
588	Western boundary on the right behind Mrs. Sakuntala's house	168713.128/155832.698
589	The South boundary behind the house of Mr. M.G. Srimati Gunasekara	168754.989/155823.053
590	South border behind Deepal Sirisena's house	168826.709/155741.518
591	South boundary behind Mr. Cecil Sugunapriya's house	168841.018/155651.864
592	Western boundary behind the house of Mr. L.M. Samaratunga	168913.136/155547.648
593	Western boundary on the right behind Mr. L.M. Samaratunga's house	168910.107/155539.106
594	East boundary on the left behind Mrs. Dhammika Vanniarachchi's house	169019.828/155498.947
595	West boundary behind the house of Mr. K.D.S. Pushpakumara	169025.613/155532.465
596	West boundary behind the house of Mr. Saranga Vageesa Samudra Peiris	169058.64/155533.488
597	West boundary on the left behind Mr. S.V. Rupasingha's house	169089.261/155501.713
598	West boundary on the right behind the house of Vahi.S.A.Yoga village	169164.183/155465.735
599	West boundary behind Mr. Rajitha Nuvan's house	169188.011/155457.31
600	West boundary behind the house of Mrs. K.P. Ranjani Rupasingha	169226.671/155437.321
601	West boundary in front of Mr. R. Pushpa Kumara's house	169258.121/155352.783
602	West boundary on the left behind Mr. Vahi.R.Pushpa Kumara's house	169285.296/155357.333

No.	Description	Coordinates
603	Right in front of Mr. Ishara Atauda's house, the Western boundary	169267.762/155441.119
604	North boundary on the left behind Mr. Rupasingha's house	169296.355/155446.962
605	D. V. Palitha Kumara's house on the right in front of the Northern border	169296.141/155482.258
606	Eastern boundary behind Mr. Sarath U. Liyanage's house	169245.166/155498.443
607	Eastern boundary behind the house of Mr. W. Dhammika Vanniarachchi	169207.733/155500.148
608	North-East boundary behind Mr. Charles Witharana's house	169137.361/155517.676
609	Mr. Indika's house is on the north border	169122.008/155568.392
610	Eastern boundary on the right behind Mr. D.M. Indika Premaratne's house	169095.8/155586.335
611	East boundary behind the house of Mrs. U.L.Goku Menike	169035.188/155612.998
612	NorthEast boundary behind the house of Mr. W. D. Ruwan Kumara	168960.789/155654.45
613	North boundary behind Mr. Prasanna Munagama's house	168899.558/155749.88
614	The Northern boundary behind the house of Mr. Dhanasiri Peiris	168886.303/155802.326
615	Northern boundary behind Mr. M.G. Asanga Gunawardena's house	168851.133/155880.417
616	North boundary behind Mr. Sylvester's house	168848.446/155934.381
617	Buddhima Jatag Wickramasinghe's house near North boundary	168841.214/156008.344
618	North boundary behind the house of Mr. W.T. Withana	168832.603/156081.366
619	East boundary behind Mrs. T.Sumanavathy's house	168817.997/156147.013
620	M. G. Premaratne's land on the right behind the South boundary	168849.348/156219.689
621	Eastern boundary behind the land of M. G. Premaratne	168967.111/156324.116
622	Eastern boundary behind Mr.Tissa Appo land	169045.09/156286.733
623	Eastern boundary to the left of Mr.G. Karunarathina	169177.016/156213.537

No.	Description	Coordinates
624	Eastern boundary behind Mr.Tissa Appo land	169296.709/156218.875
625	Eastern boundary behind Mr.Tissa Appo land	169375.177/156203.251
626	East boundary on the right behind the house of my wife S.V. Kumarasingha	169481.6/156200.554
627	Left East boundary behind Chandrawansa house	169518.687/156188.059
628	Eastern boundary behind Chandraratna Maya's house	169561.994/156152.166
629	DK Dharmaratne North boundary behind my house	169639.509/156129.753
630	Eastern boundary behind Mrs. D.K.C.Madhurangani's house	169663.905/156096.713
631	Eastern boundary behind Mrs. RS Somavathy's house	169698.337/156079.536
632	East boundary on the left behind Mr. ST Anura Sarath Samaraweera's house	169750.998/156055.415
633	KG Prageet Dharmavardhan mother's house front right East boundary	169758.824/156079.964
634	Eastern boundary on the right behind the house of Mrs. K.G. Prageet Dharmawardena	169777.696/156097.787
635	North boundary behind my house KG Karunaratne	169795.453/156078.555
636	K.G. Karunaratne, the north-East boundary behind my house	169802.672/156020.822
637	North-Eastern boundary behind Karunaratne Maia's house	169835.548/155978.958
638	North boundary behind the house of Mrs. G.G. Kalyaniwathi	169861.974/155977.093
639	North boundary behind the house of Mrs. G. Kalyaniwathi	169878.595/155962.765
640	W.M.A.Vijekoon North Boundary Right Behind My House	169889.578/155917.865
641	North West boundary on the left behind D.M. Dharmasena's house	169916.849/155805.806
642	North boundary to the right of my house G.K. Karunaratne	169922.931/155754.864
643	North boundary to the right of my house Sameera Madhushan	169922.639/155648.819
644	West boundary behind Karunaratne Maya's rubber land	169882.292/155594.443

No.	Description	Coordinates
645	West boundary on the right behind the rubber land of Maya Karunaratne	169848.313/155600.83
646	West boundary to the left of Irosha Lakmali Maya's house	169804.115/155638.91
647	Left side West boundary behind my house PGP Paranagama	169746.381/155663.371
648	D.C. Think flags West border behind my house	169720.293/155662.994
649	N.P. Olugala West Boundary Behind My House	169678.786/155643.337
650	Western boundary behind Vasant Maya's land	169652.355/155650.862
651	Just behind Premawardena's land in the South-West direction	169628.169/155682.543
652	Boundary towards the South-West direction behind the land of Samitha	169584.341/155731.568
653	West boundary behind my house YMK Dissanayake	169514.137/155719.434
654	Right behind GTKA Kumara's land	169467.054/155724.878
655	H.G.Tilakarathne to the right of my house, West boundary	169441.285/155669.448
656	Western boundary on the left behind Champa Miya's house	169384.071/155690.906
657	South boundary behind Pinki Liyanage's house	169369.623/155717.715
658	Pinki Liyanage Mrs. House Left Right Border	169372.892/155743.271
659	South boundary behind my house MG Gunawardena	169429.522/155818.716
660	Right border behind my house HD Sarath Seneviratne	169445.162/155880.463
661	N.G. Kularatne to the right of my house, South boundary	169439.513/155980.652
662	H.M. Samarasingha mother's house on the right side West boundary	169418.457/156042.875
663	West boundary behind my land of MG Gunaratne	169372.684/156055.192
664	West boundary in front of Mrs. Mala Gunaratne's house	169315.404/156104.021
665	West boundary behind MG Karunadasa Maya's land	169223.899/156120.738

No.	Description	Coordinates
666	West boundary behind my land of MG Karunadasa	169120.508/156130.177
667	West boundary behind my land of MG Karunadasa	169047.201/156162.108
668	Amithagoda First Lane, Amithagoda Second Lane entrance boundary to Kanatta Road	168863.276/156141.538
669	East boundary on left behind Ranjan Kandappa Maya's land	169040.087/156847.156
670	Ajith Nishantha Fernando boundary in South West direction behind the house of my wife	169021.525/156797.171
671	Ajith Nishantha Fernando's land boundary towards the East	169013.974/156745.044
672	R.A. Vasantasiri Ratnayake house on the left side of the Eastern boundary	168943.513/156716.65
673	R.A. Vasantasiri Ratnayake's house on the right side of the Eastern border	168924.299/156691.713
674	E.W.P.K. Premarathne's house is on the left and the right boundary	168922.448/156632.506
675	E.W.P.K. Premarathne South boundary behind my house	168959.176/156592.179
676	East boundary behind R.A. Kusumasiri Ratnayake's house	169007.488/156627.134
677	West boundary behind the house of Mrs. G.D.D. Senani	169044.019/156675.488
678	Western boundary behind the house of Mr. Ranjith Perera	169122.666/156676.455
679	The Northern border is on the left behind Mr. T.A. Rupasingha's house	169176.819/156604.497
680	Galle is the north-West boundary to the right of my house	169191.092/156637.654
681	South border behind Janatha Maya's house	169222.323/156498.503

No.	Description	Coordinates
682	Harsha Milla Vitharanarachchi mother's house to the South West boundary	169229.99/156415.728
683	North boundary on the left behind the house of Harsha Milla Vitharanarachchi	169237.608/156384.614
684	The Western boundary is on the left behind the house of Mr. T.M. Samarasinghe.	169308.784/156361.015
685	The Western boundary to the South of Mr. T.M. Samarasinghe's house	169330.122/156369.634
686	The Western boundary behind Tharanga Maya's land	169354.905/156392.805
687	Sri Maha Viharaya, near Weeragoda Temple, on the left, Western boundary	169382.679/156473.285
688	The Western boundary is behind Mr. K.A.T. Anuradha Yasawardena's shop.	169454.172/156529.822
689	The Western boundary behind Mr. Arachchi's land at H.A.C.S. Henaka	169508.185/156502.229
690	The Western boundary is on the left of Mr. Arachchi's house at H.A.C.S. Henaka.	169540.827/156502.154
691	The Western boundary is on the left and right of Mr. Arachchi's house, H.A.C.S. Henaka.	169541.071/156520.599
692	The Western boundary is behind the building of Mr. Arachchi of H.A.C.S. Henaka.	169568.276/156519.441
693	The Western boundary is behind Mrs. Kumuduni Guruluwana's land.	169613.86/156516.93
694	Westerly boundary behind owner's land of Spring Gems	169659.49/156457.529
695	The Southern boundary in front of Mr. Priyanjana's land	169645.459/156301.281
696	The Western boundary in front of the house of Mr. T.M. Sarath Weerasekara	169584.86/156315.1
697	The Western boundary, behind and to the left of the house of Mr. T.M. Sarath Weerasekara	169571.994/156296.269

No.	Description	Coordinates
698	The Western boundary of the house of Mr. T.M. Sarath Weerasekara, on the South side behind it.	169589.84/156284.679
699	West boundary on the left behind Mr. Priyanjana's land	169673.082/156277.528
700	West boundary on the right behind Mr. Priyanjana's land	169687.778/156309.806
701	The Western boundary on the right side in front of Mr. Priyanjana's land	169667.95/156323.376
702	The Western boundary is behind Priyanjana Maya's shop.	169683.166/156412.262
703	The Western boundary is behind Priyanjana Maya's house.	169701.29/156407.748
704	The Western boundary is behind the house of Mr. K.A. Gunasena.	169752.253/156404.392
705	South-Western boundary to the left of Mr. K. Galhena's house	169837.259/156316.719
706	The boundary in the South - west direction behind the house of Mr. A.W.N.U. Dharmaratne	169860.494/156292.963
707	The Western boundary behind the land of Mr. Indika Saman Jayathilaka	169943.741/156279.443
708	The Northern boundary is on the right side behind the house of Indika Saman Jayathilaka.	169970.331/156307.769
709	The Northern boundary is on the left behind the house of Indika Saman Jayathilaka.	169968.051/156327.013
710	The Northern boundary is behind the house of Indika Saman Jayathilaka.	169947.075/156358.696
711	The boundary is from the South side behind the house of G. Rohana Chandrasiri in the northEast direction.	169868.895/156407.883
712	The Eastern boundary is behind the house of M.G. Asela Chamila.	169837.735/156429.369
713	Eastern boundary of the house of Mr. P.H. Dinesh Dharmadasa	169812.714/156454.401
714	The Eastern boundary is behind the house of Vipula Indika Kumarasinghe.	169787.88/156461.028

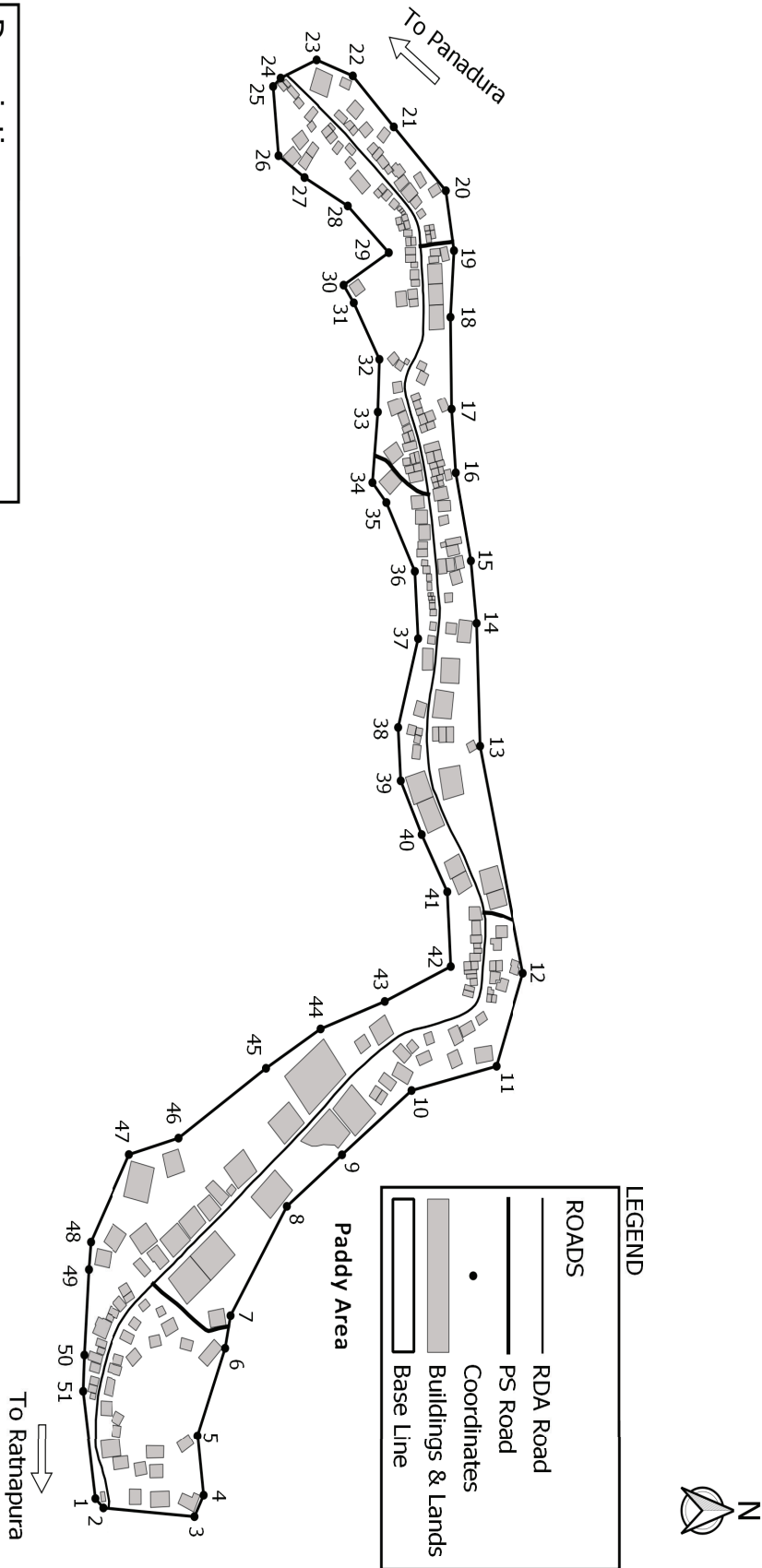
No.	Description	Coordinates
715	Eastern boundary behind Mr. Sisira Kumara's land	169725.58/156480.225
716	The Eastern boundary of the land of I.A.D.C.M. Ileperuma on the South side	169689.296/156535.672
717	The Eastern boundary is on the left side of the house of the P.G.E.C. Ekanayake.	169668.62/156567.381
718	The Eastern boundary, South of the house of the P.G.E.C. Ekanayake	169663.789/156594.197
719	The Eastern boundary is on the right side behind the house of Mr. P.G.B. Sampath.	169642.513/156617.204
720	The Eastern boundary, behind and to the left of Mr. P.G.B. Sampath's house	169625.557/156616.431
721	The Eastern boundary is behind Mr. Jeewantha Gunaratne's vehicle repair center.	169613.417/156605.795
722	The Eastern boundary is behind Mr. Kamal Ruwansiri's house.	169513.444/156612.293
723	The Eastern boundary behind the house of Mr. W.G. Udaya Kumara Wickramasinghe	169506.332/156644.927
724	The Northern boundary is behind the house of Mr. Nimal Kasthuri Arachchi.	169424.477/156665.94
725	The North Eastern boundary is behind the house of Mr. D.A.N.Y. Dissanayake.	169430.086/156732.742
726	The Northern boundary is behind the house of Mr. G.E. Janaka Dayananda.	169424.965/156804.259
727	The Western boundary is behind the Pradeshiya Sabha community hall.	169447.447/156857.41
728	The Northern boundary is behind Mr. Bandula's land.	169484.374/156886.536
729	The Western boundary is behind Mr. Bandula's land	169477.265/156914.868
730	The Western boundary behind the house of K.K. Athukorala.	169394.492/156933.272
731	The Eastern boundary, south of Mr. H.A.L.O. Hettiarachchi's house	169361.585/156942.607

No.	Description	Coordinates
732	Eastern boundary to the left of Mr. W.R.B.B.A. Dhananjaya Fernando's house	169270.804/156947.726
733	The Eastern boundary behind the land of Mr. Ananda Sunil Dayasiri	169181.377/156899.538
734	The Eastern boundary of Mr. M. Iddamalgoda's land on the South side	169144.599/156865.544
735	The South-Western boundary of the land of I.A.D.C.M. Ileperuma, on the South side	169689.296/156535.672
736	The northWestern border is behind Mrs. E.M.C.K. Kanthi's house.	169721.269/156559.472
737	The Western boundary behind the house of U.A. Ranatunga	169762.014/156590.073
738	The Western boundary behind Mr. Lakmal Guruluwana's house	169806.627/156628.34
739	The Western boundary, South-West of the house of Mr. W. Shashika Chandralal	169849.194/156615.616
740	The Western boundary in front of Ajith Maya's house	169890.922/156606.649
741	The Northern boundary is behind Mr. Nimalasena's house.	169917.999/156609.327
742	The Northern boundary is behind Mr. Jeevendra Kuruppu's house.	169959.604/156622.497
743	The Western boundary behind Mr. Harendra Kuruppu's land	169965.804/156658.165
744	The Western boundary in front of Mr. D.M.C.B. Senaratne's building	170072.253/156661.646
745	The Eastern boundary is in front of Mr. A. Jothirathna's field.	170140.77/156659.436
746	Western boundary in front of Mr. W.K.G. Prasanna's house	170210.127/156679.644
747	The Western boundary in front of Mr. Dushan Ekanayake's shop	170230.493/156690.359
748	Northern boundary in front of Mrs. M.R. Rosalind's shop	170272.352/156711.868

749	The Eastern boundary is behind Dushan Ekanayake's house.	170247.955/156730.055
750	The Eastern boundary is behind Dushan Ekanayake's house.	170228.31/156728.426
751	The Eastern boundary is behind Mr. A. Jothirathna's house.	170173.852/156705.422
752	The Eastern boundary is behind Mr. U.A.G. Dhanawardena's business place.	170112.55/156697.214
753	The Eastern boundary is behind Mr. Anura Gunawardena's vehicle repair shop.	170043.04/156728.419
754	The Eastern boundary is behind the house of Mrs. M.M.D. Rupika Ekanayake.	169995.411/156727.671
755	The Eastern boundary behind Mrs. M.L. Indrani's house	169967.137/156718.731
756	The Eastern boundary behind Mr. K.A.D. Sugathadasa's house	169920.631/156721.729
757	The Eastern boundary behind Mr. D. Upul Ratnayake's house	169878.477/156741.051
758	The Eastern boundary is behind Mr. W. Somapala's house.	169841.995/156767.317
759	The Eastern boundary behind Mr. W. Alvis's house	169782.69/156773.993
760	The SouthEast boundary, behind and to the left of Sarath Karunadasa's house	169748.313/156800.152
761	The SouthEastern boundary, on the right side behind the house of Sarath Karunadasa.	169736.178/156784.203
762	The Southern boundary is behind Lal Kithsiri's house.	169728.251/156726.889
763	The Southern border behind Mrs. Nilmini Dhammika Thilakaratne's house	169728.12/156654.212
764	The Eastern boundary is behind U.P. Perera's house.	169694.94/156606.935
765	The Southern boundary behind Mr. P.G.E.C. Ekanayake's house	169667.06/156579.967

**(1) Developed area from Kahangama post 40 to culvert near Kahangama sub post office**

**Rathnapura Pradeshiya Sabha**



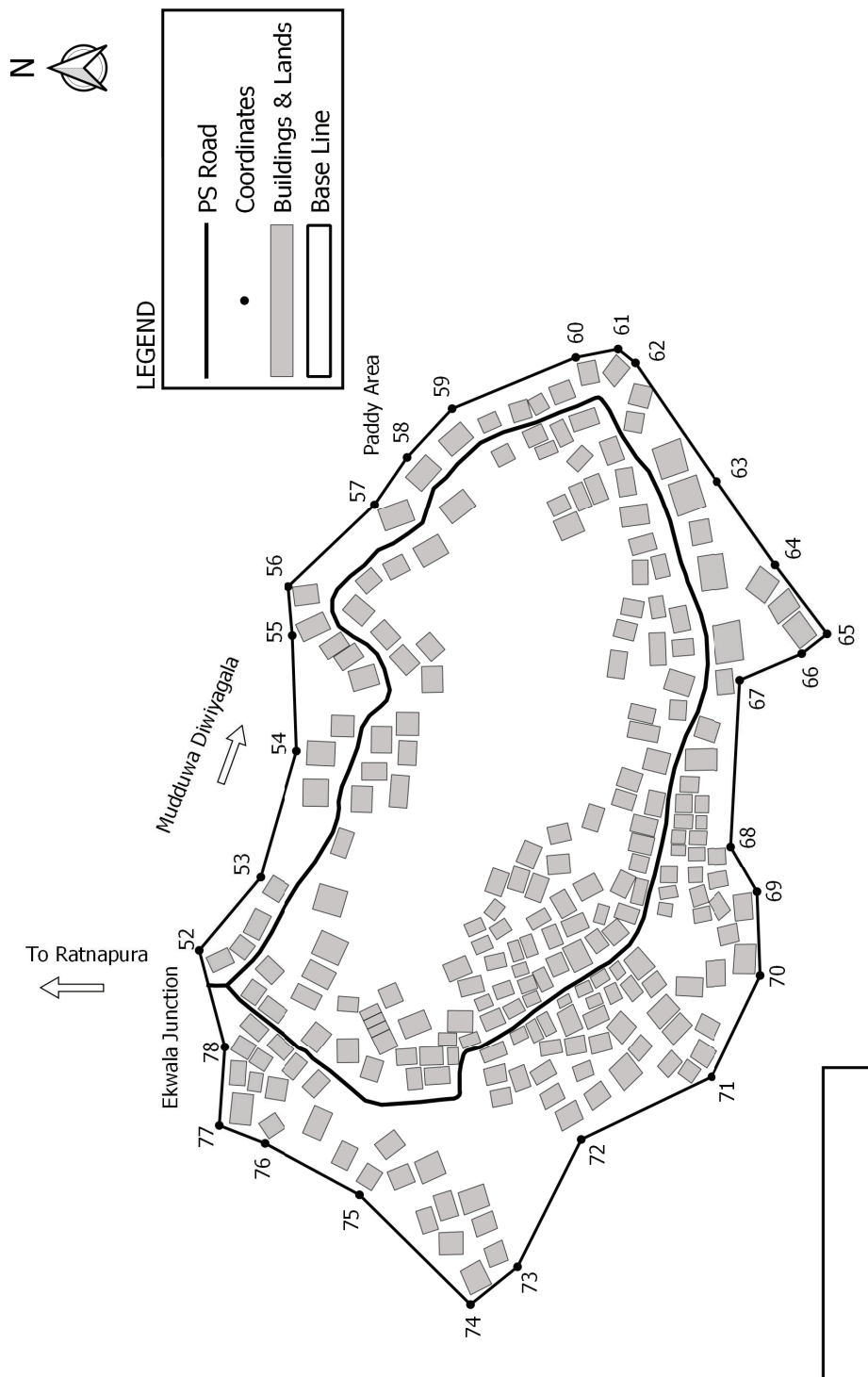
**Description**  
 Perimeter - 169.174 Km  
 Area - 3.6 Km<sup>2</sup>

**SCALE - 1:85000**

Data Source : Google Satellite Images & GPS Tracking System  
 Designed By : M.M.P. De Silva  
 Office : Rathnapura Pradeshiya Sabha  
 Date : 2024-11-25

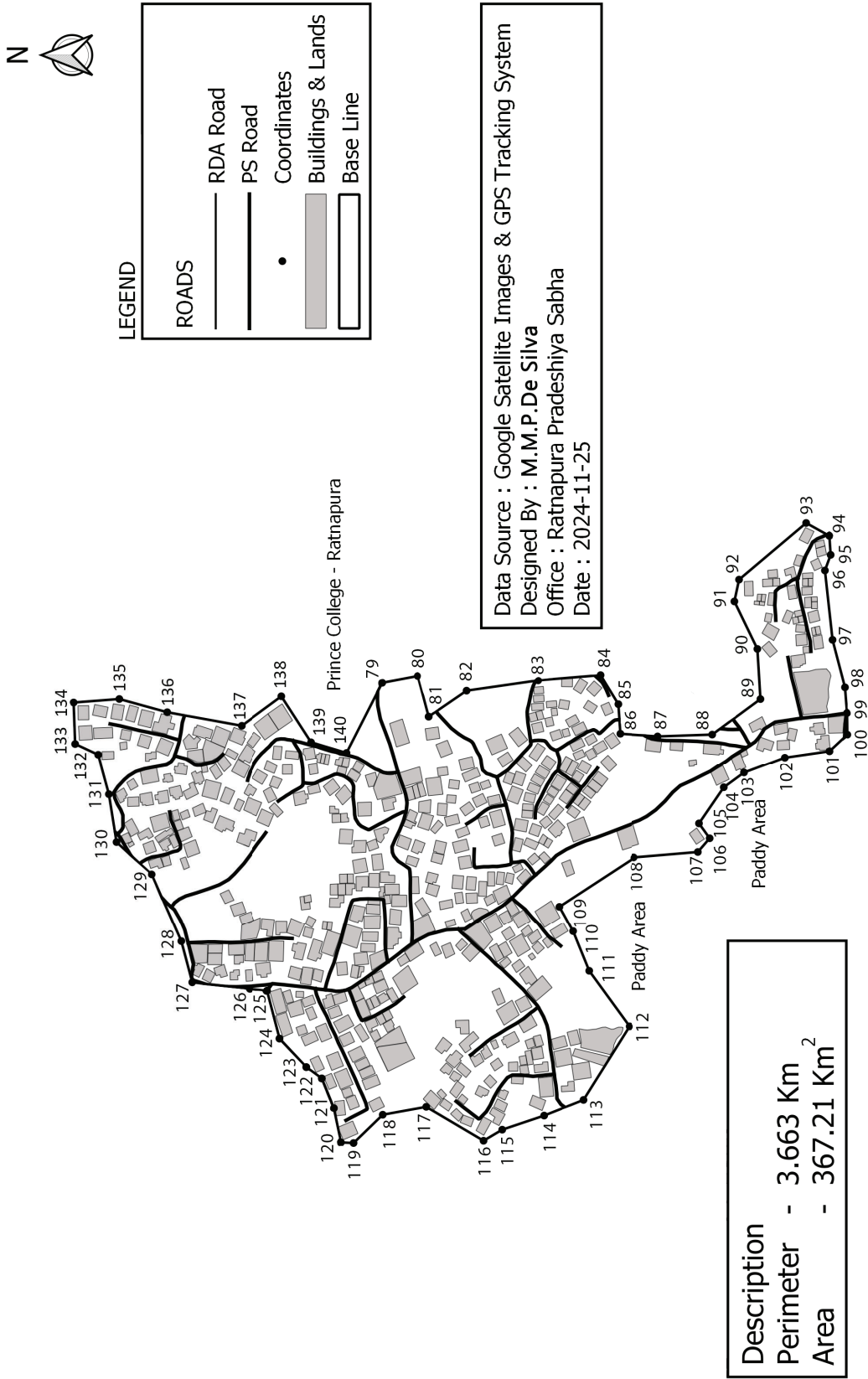
Rathnapura Pradeshiya Sabha

(2) Developed area from Ekwala T junction to boodiya and back to Ekwala



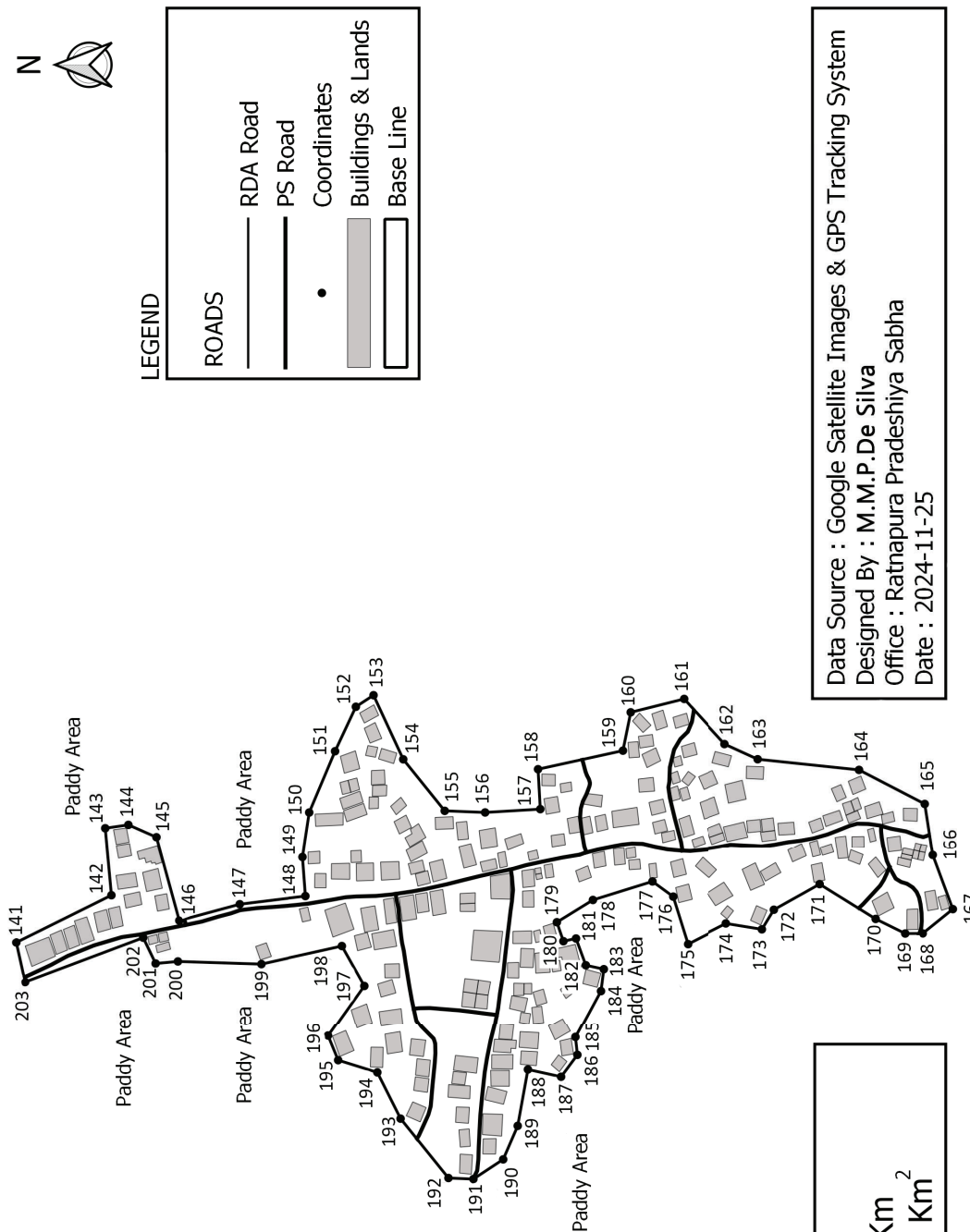
**Rathnapura Pradeshiya Sabha**

**(3) Developed area from Eksath Mawatha third lane of Kanaththa Road to Wasgallena temple junction - Part I**



**Rathnapura Pradeshiya Sabha**

**(4) Developed area from Eksath Mawatha third lane of Kanaththa Road to Wasgallena temple junction - Part II**



**LEGEND**

<b>ROADS</b>	
	RDA Road
	PS Road
	Coordinates
	Buildings & Lands
	Base Line

Data Source : Google Satellite Images & GPS Tracking System  
 Designed By : M.M.P.De Silva  
 Office : Rathnapura Pradeshiya Sabha  
 Date : 2024-11-25

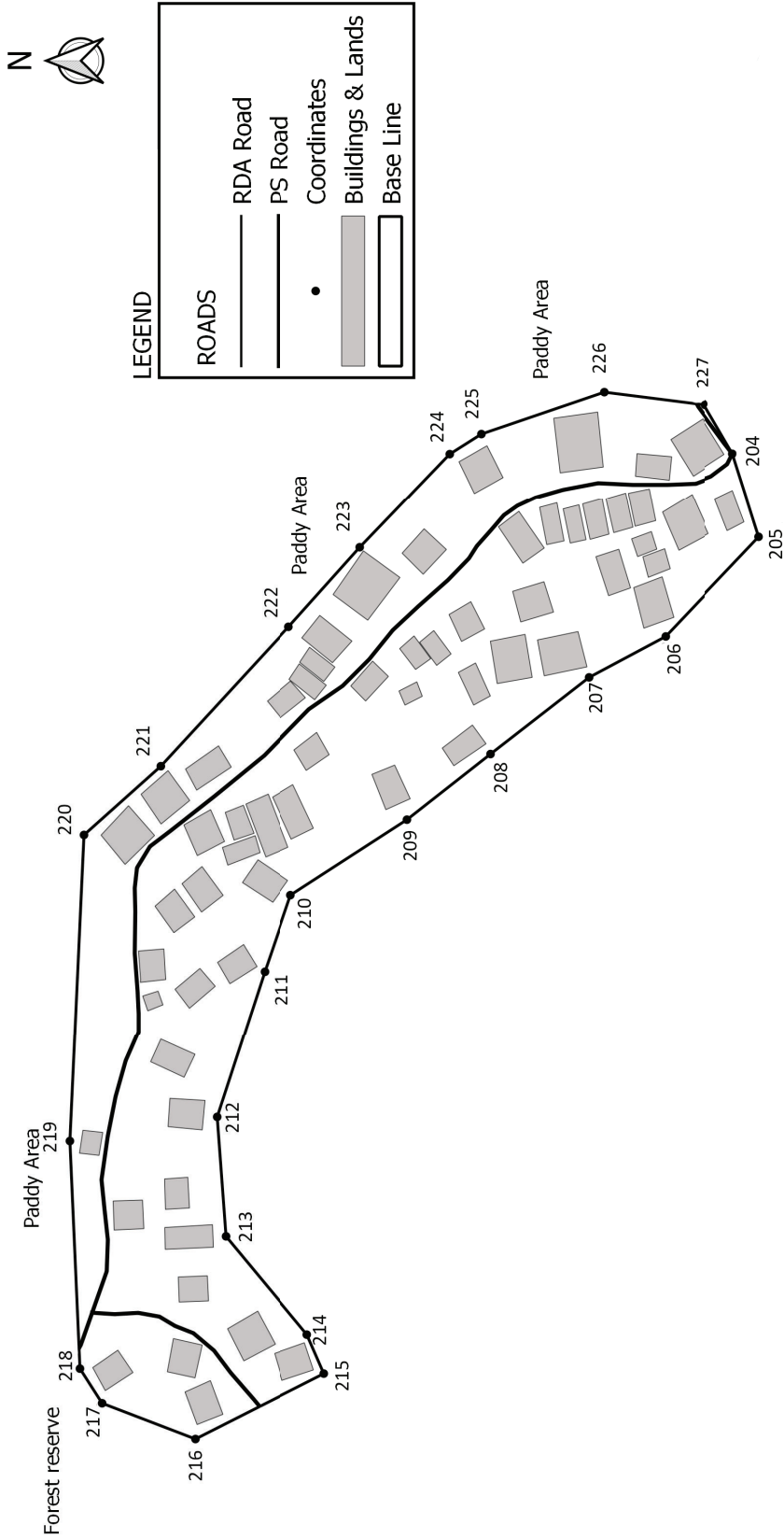
Description  
 Perimeter - 2.47 Km  
 Area - 132.7 Km<sup>2</sup>

SCALE - 1:75000

Wasgallena temple junction

Rathnapura Pradeshiya Sabha

(5) Sathara maha devala , new town,kahangama junction to developed area to sathara maha devalaya



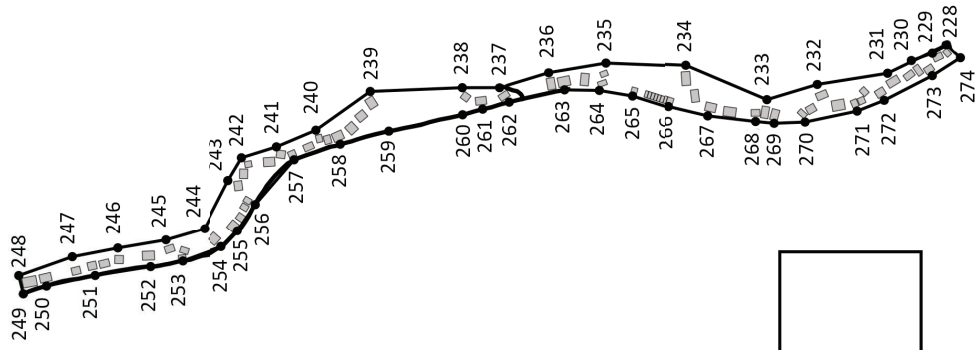
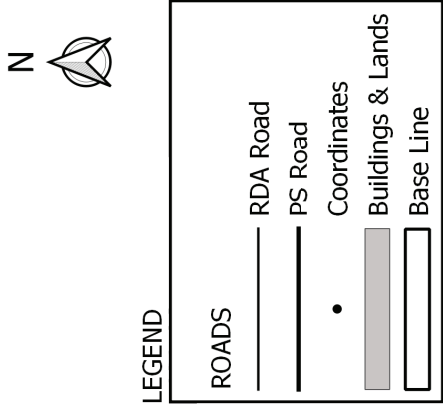
Description  
 Perimeter - 1.2 Km  
 Area - 44.1 Km<sup>2</sup>

SCALE - 1:35000

Data Source : Google Satellite Images & GPS Tracking System  
 Designed By : M.M.P.De Silva  
 Office : Rathnapura Pradeshiya Sabha  
 Date : 2024-11-25

**Rathnapura Pradeshiya Sabha**

**(6) Developed area from farm garden railway cross junction to eriya gahadeniya kumbuk tree culvert**



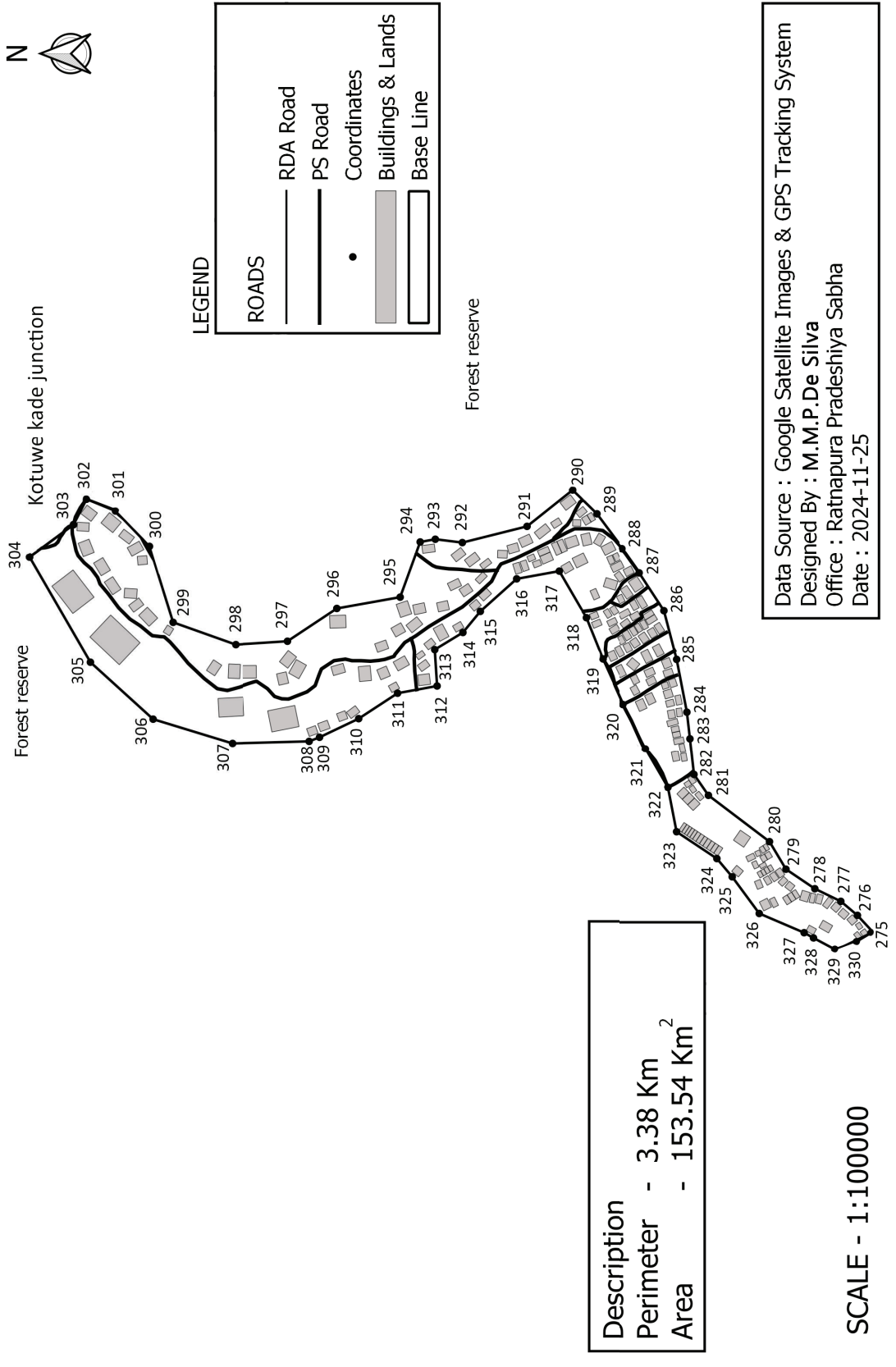
**Description**  
 Perimeter - 2.87 Km  
 Area - 54.405 Km<sup>2</sup>

**SCALE - 1:125000**

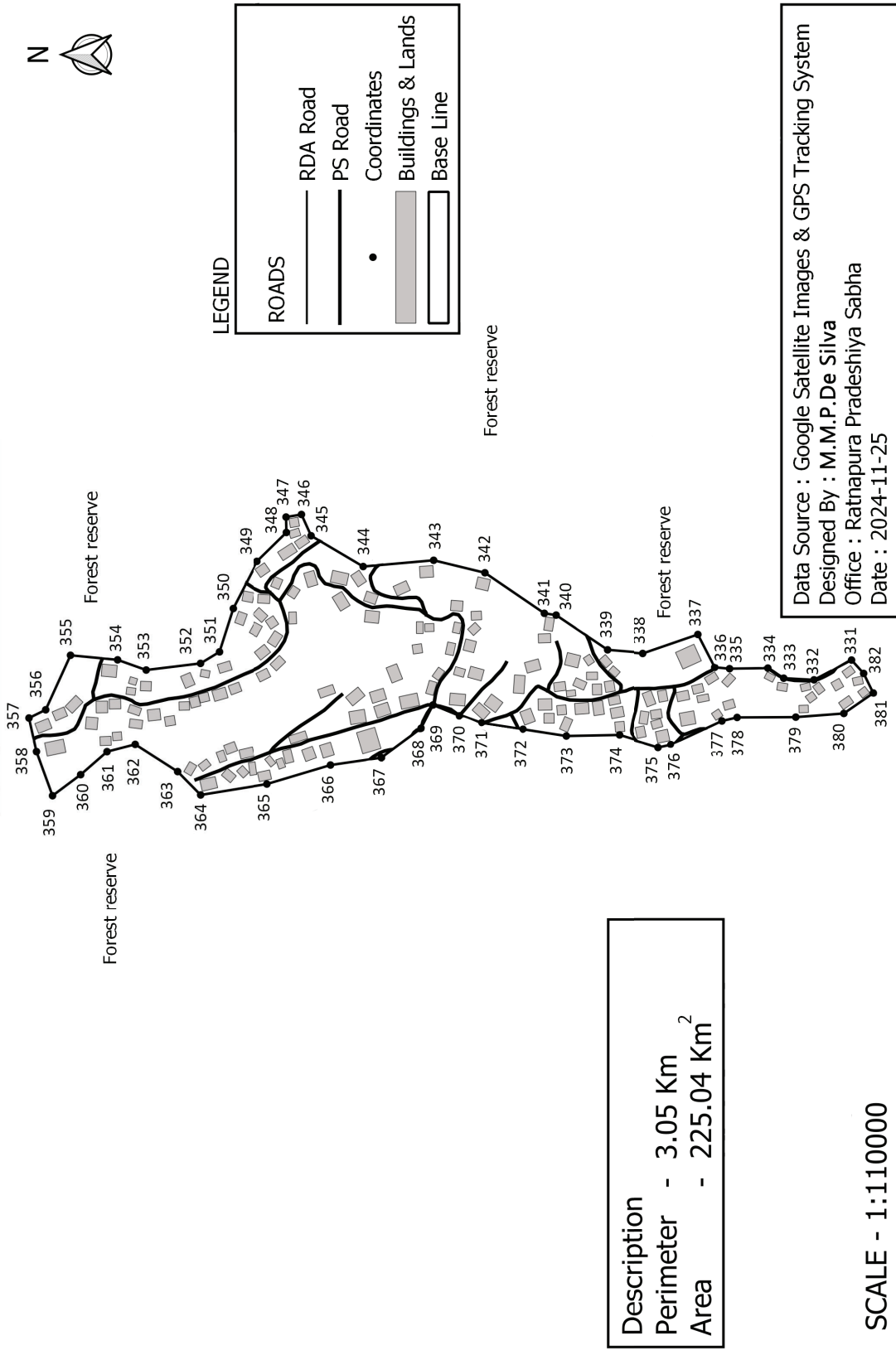
Data Source : Google Satellite Images & GPS Tracking System  
 Designed By : M.M.P.De Silva  
 Office : Rathnapura Pradeshiya Sabha  
 Date : 2024-11-25

Rathnapura Pradeshiya Sabha

(7) Developed area from ellegedara to kotuwe kade junction



**Rathnapura Pradeshiya Sabha**  
**(8) From hidellena kanda temple junction of Goluawawila to Ellegedara bridge**



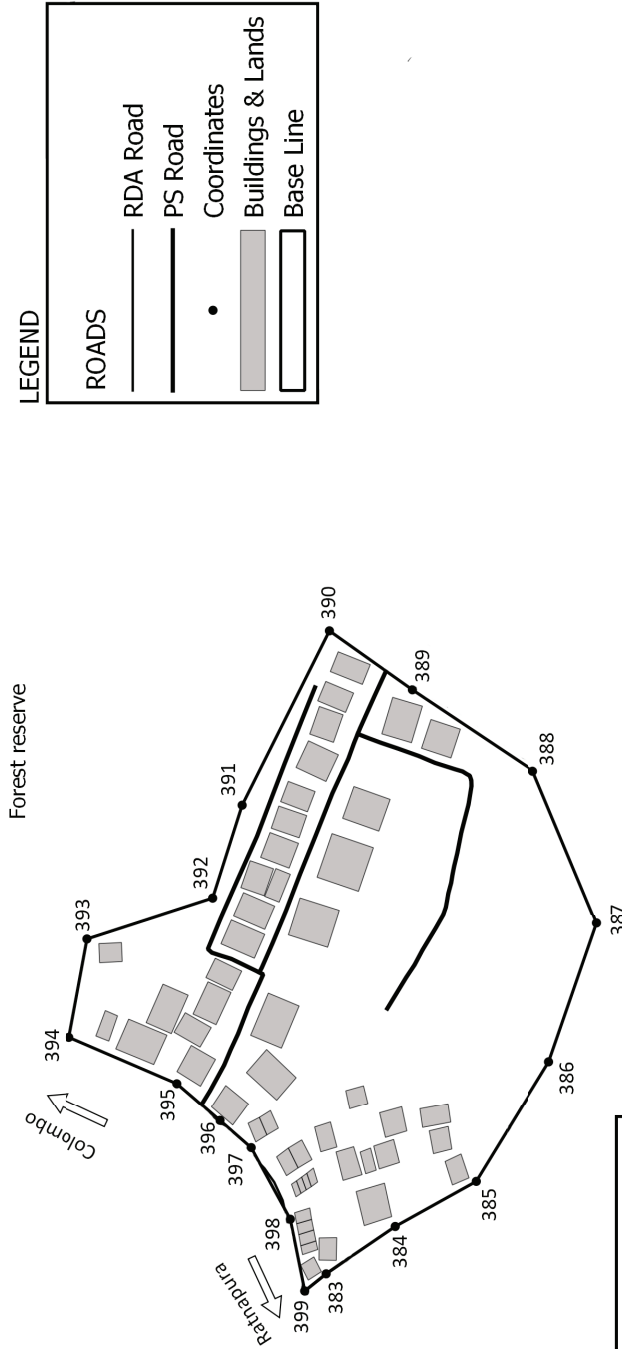
Description  
 Perimeter - 3.05 Km  
 Area - 225.04 Km<sup>2</sup>

SCALE - 1:110000

Data Source : Google Satellite Images & GPS Tracking System  
 Designed By : M.M.P.De Silva  
 Office : Rathnapura Pradeshiya Sabha  
 Date : 2024-11-25

**Ratnapura Pradeshiya Sabha**

**(9) Developed area from 93/3 culvert on the Colombo Ratnapura main road to railway cross at Elbert Estate**



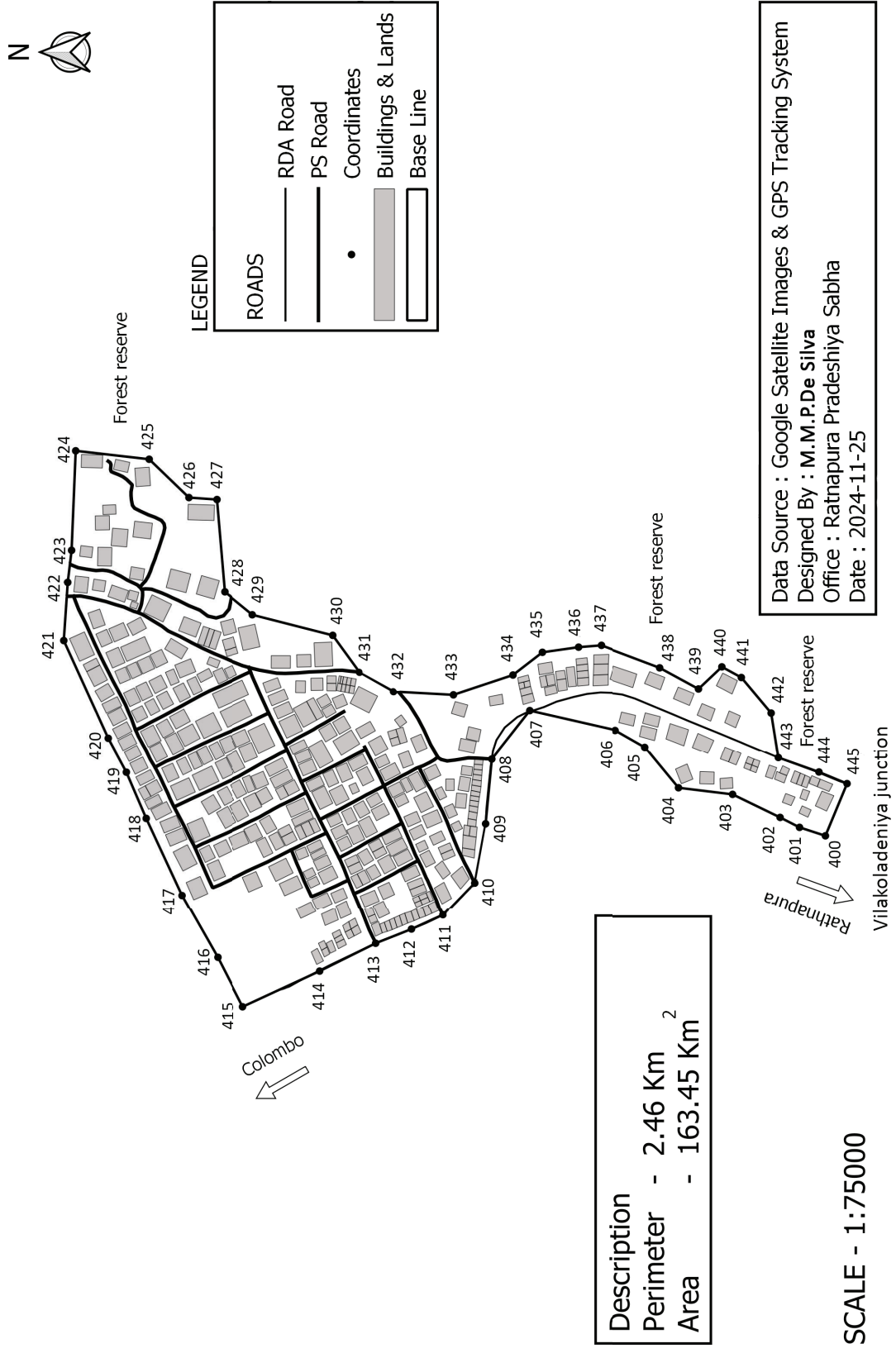
**Description**  
 Perimeter - 3.66 Km  
 Area - 57.075 Km<sup>2</sup>

Data Source : Google Satellite Images & GPS Tracking System  
 Designed By : M.M.P.De Silva  
 Office : Ratnapura Pradeshiya Sabha  
 Date : 2024-11-25

**SCALE - 1:50000**

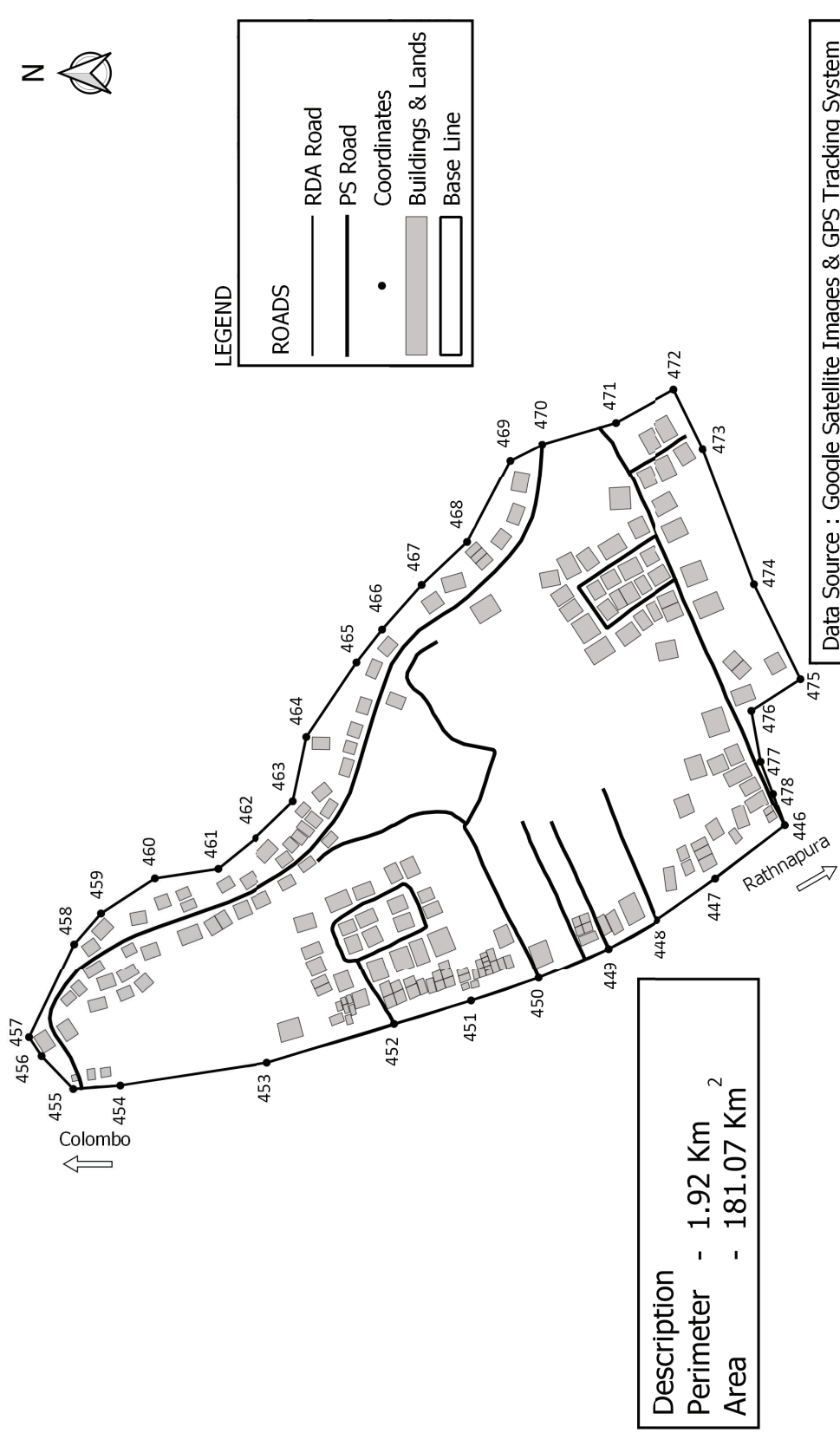
**Ratnapura Pradeshiya Sabha**

**(10) Developed area from Vilakoladeniya junction on the Colombo Ratnapura main road to Edandawala bride - Part I**



**Ratnapura Pradeshiya Sabha**

**(11) Developed area from Vilakoladeniya junction on the Colombo Ratnapura main road to Edandawala bride - Part II**



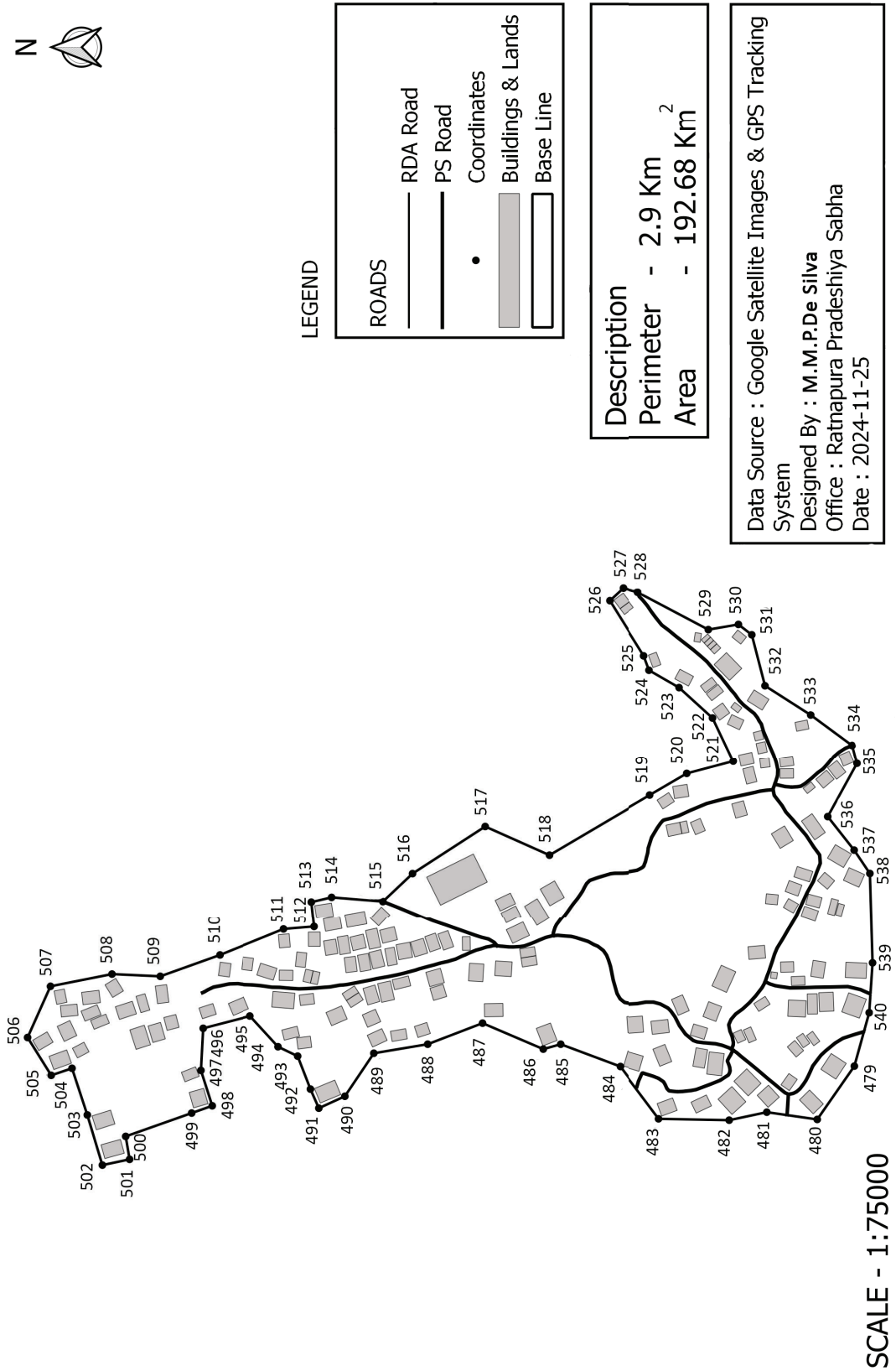
Description	
Perimeter	- 1.92 Km <sup>2</sup>
Area	- 181.07 Km <sup>2</sup>

Data Source	: Google Satellite Images & GPS Tracking System
Designed By	: M.M.P.De Silva
Office	: Ratnapura Pradeshiya Sabha
Date	: 2024-11-25

**SCALE - 1:65000**

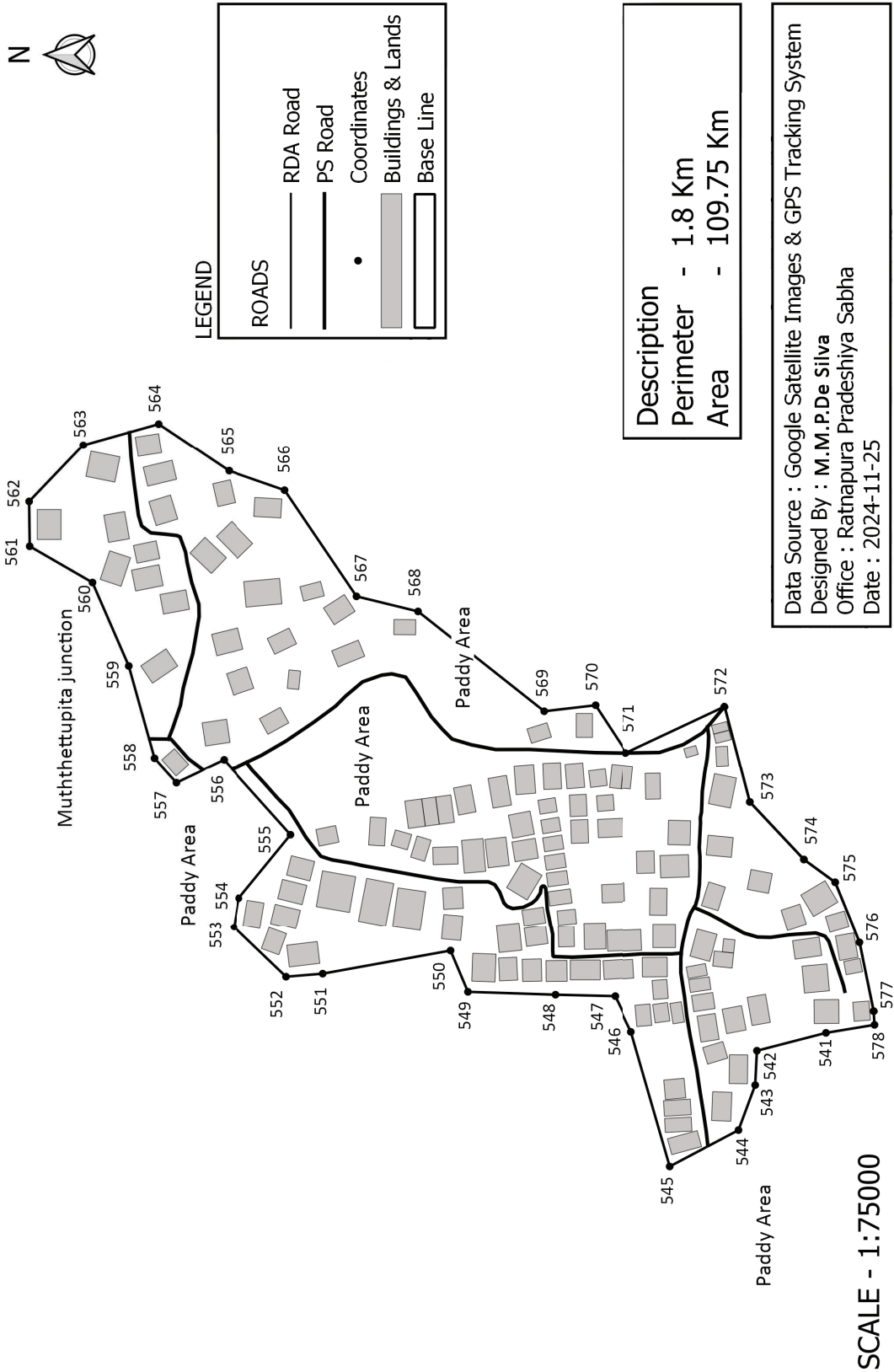
**Ratnapura Pradeshiya Sabha**

**(12) Developed area from Malangama - Waladura railway junction to Ratnapura Pradeshiya Sabha limits**



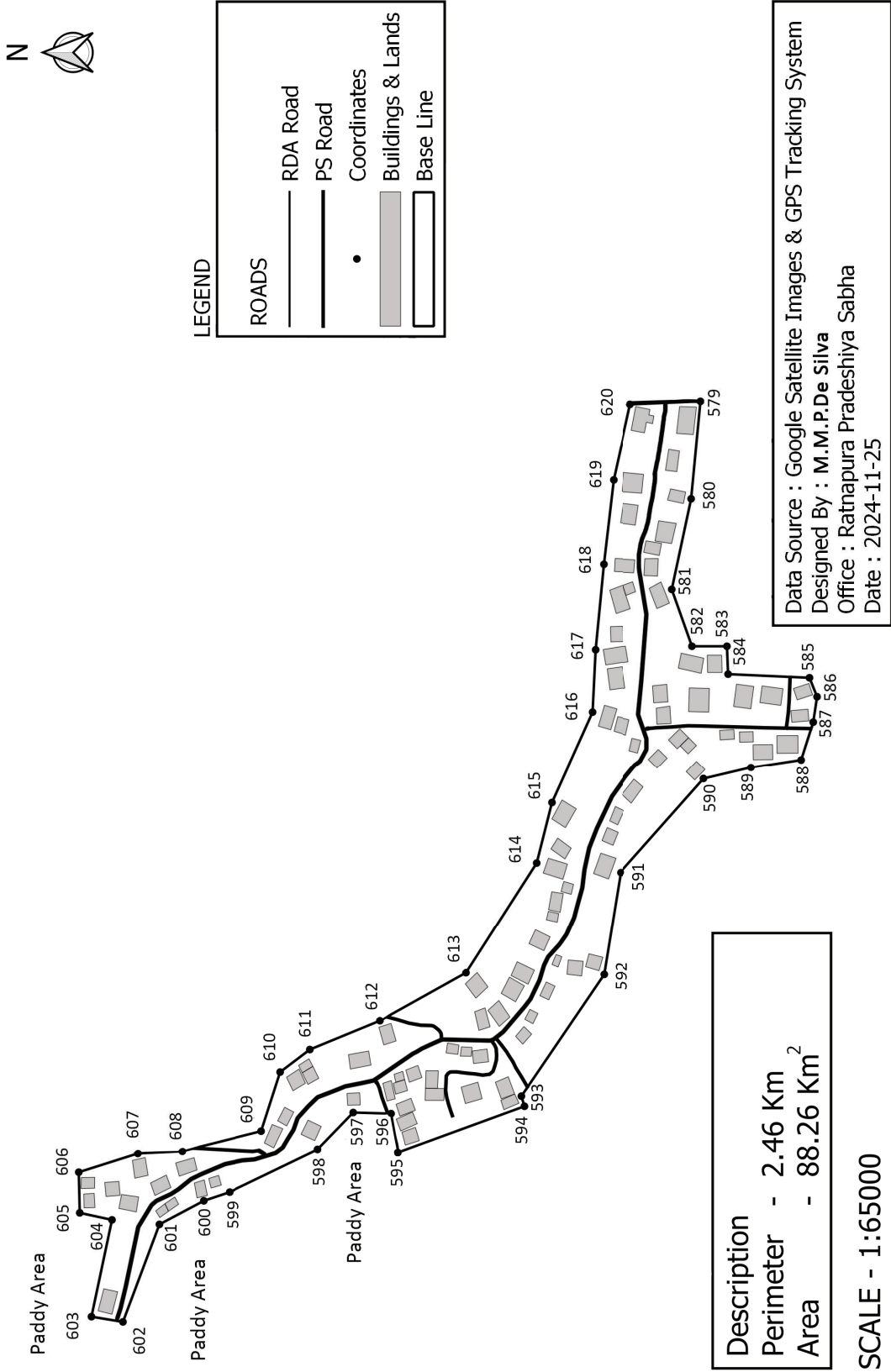
### Ratnapura Pradeshiya Sabha

(13) Developed area from Kanaththa junction of Ekasath Mawatha to Kelekade road, at Muththettupita junction



Ratnapura Pradeshiya Sabha

(14) Developed area from Amuthagoda 1 Kanatha Road Karapincha Junction to Maha Ela Bridge



**Ratnapura Pradeshiya Sabha**

**(15) Developed area from Amuthagoada 1, Kanathapara Karapincha main road to Pitadeniya paddy field**

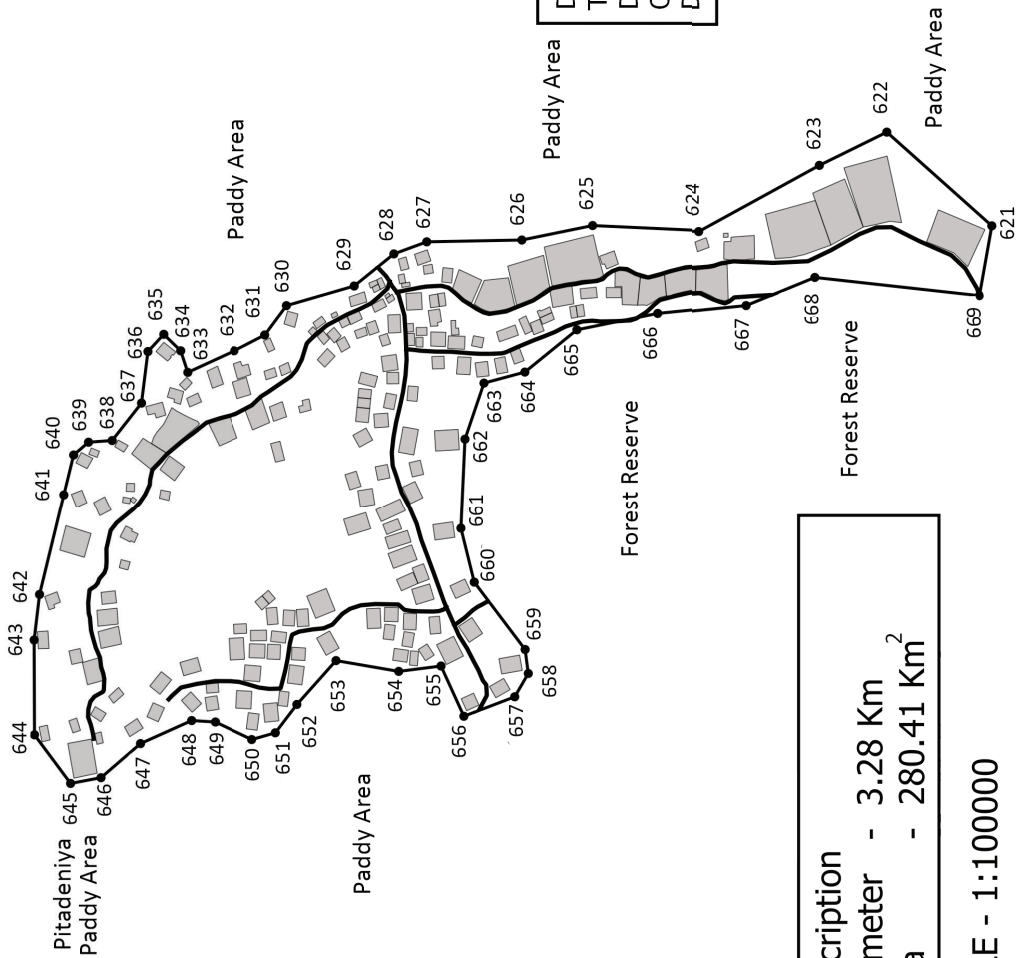


**LEGEND**

**ROADS**

- RDA Road
- PS Road
- Coordinates
- Buildings & Lands
- Base Line

Data Source : Google Satellite Images & GPS Tracking System  
 Designed By : M.M.P.De Silva  
 Office : Ratnapura Pradeshiya Sabha  
 Date : 2024-11-25

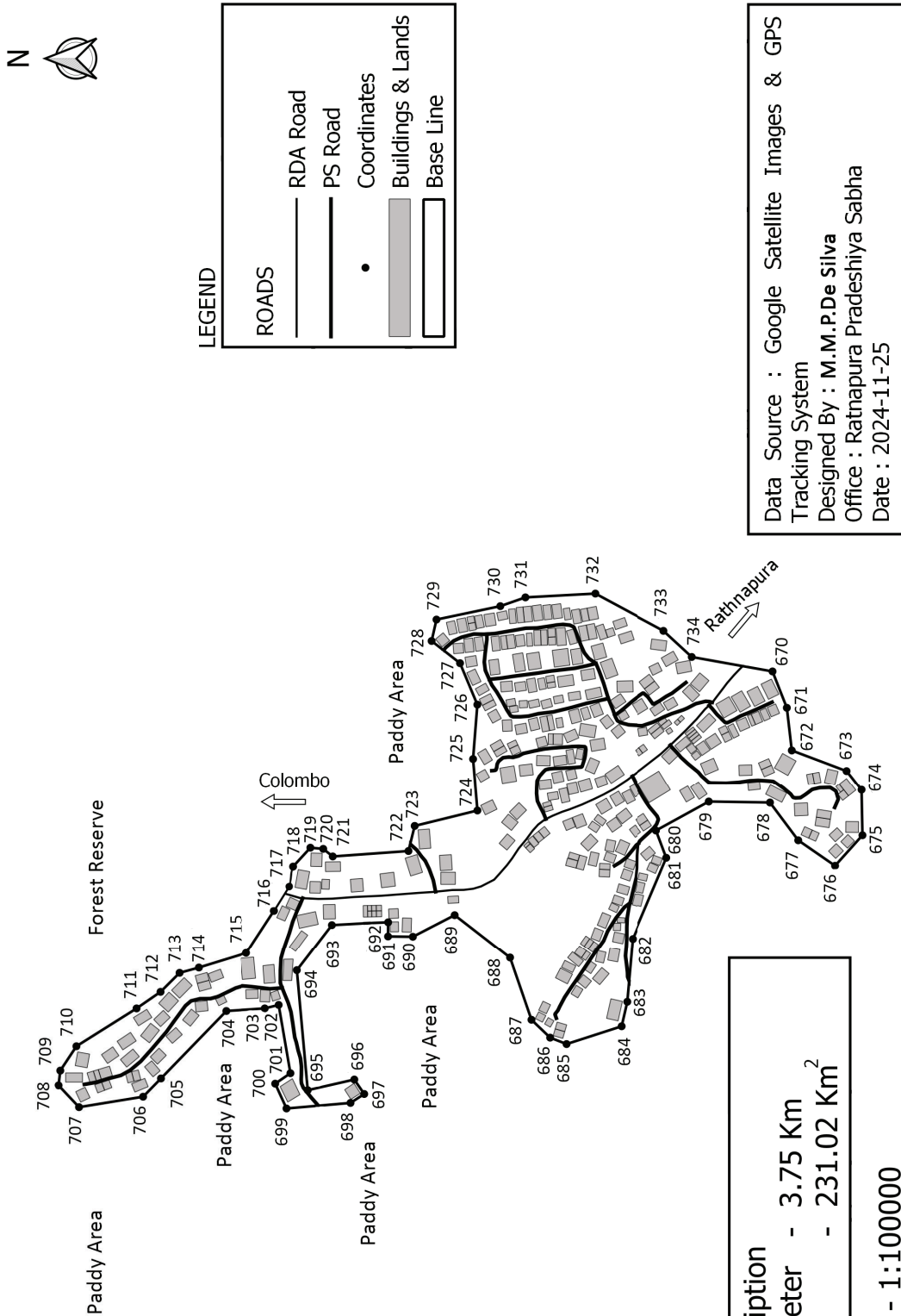


**Description**  
 Perimeter - 3.28 Km  
 Area - 280.41 Km<sup>2</sup>

**SCALE - 1:100000**

**Ratnapura Pradeshiya Sabha**

**(16) Developed area from 94/6 culvert of Ratnapura Colombo main road to end of Minhidu Place road.**



**Description**  
 Perimeter - 3.75 Km  
 Area - 231.02 Km<sup>2</sup>

**SCALE - 1:100000**

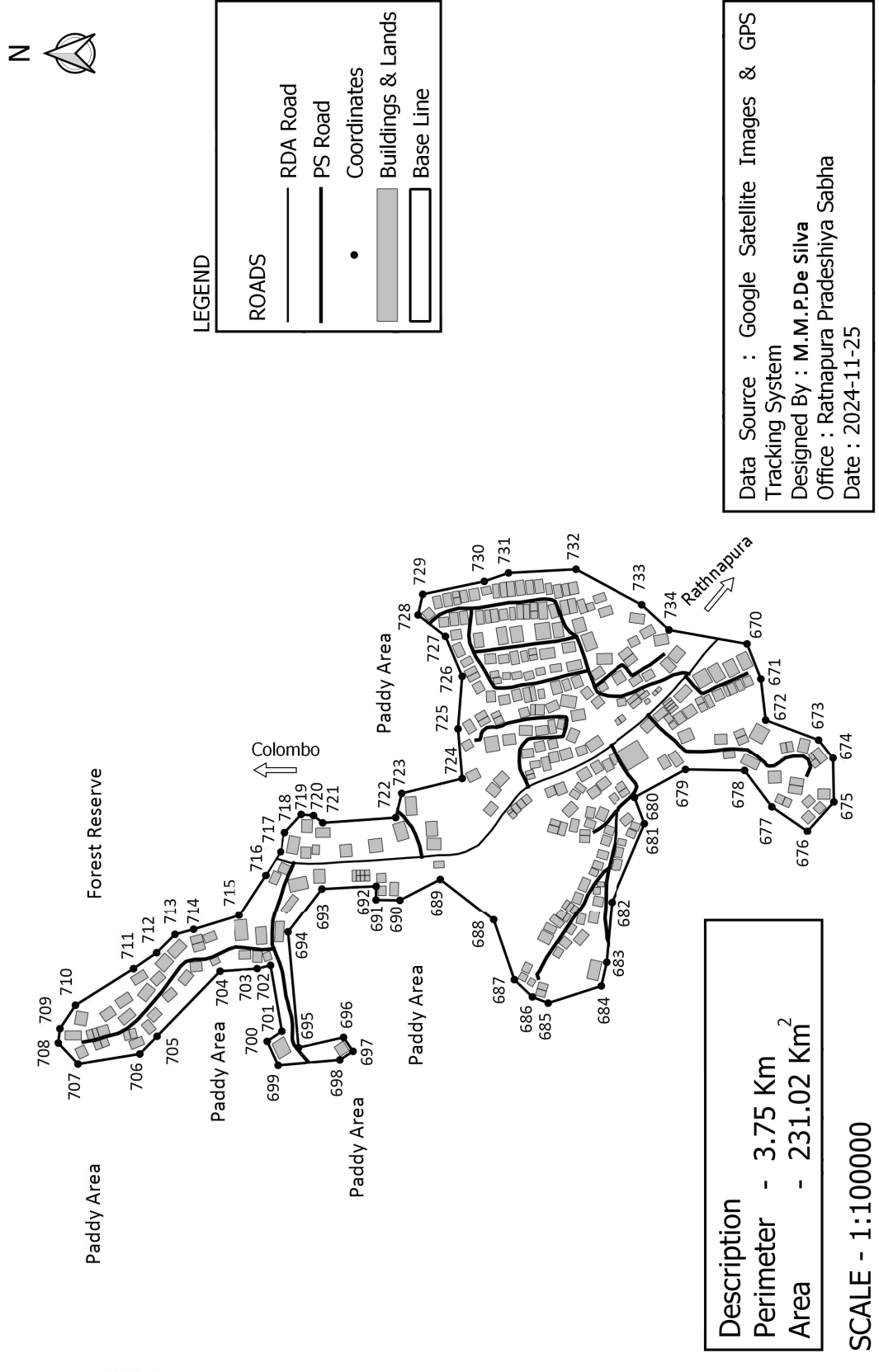
**Data Source :** Google Satellite Images & GPS Tracking System  
**Designed By :** M.M.P.De Silva  
**Office :** Ratnapura Pradeshiya Sabha  
**Date :** 2024-11-25

**LEGEND**

—	RDA Road
- - -	PS Road
•	Coordinates
■	Buildings & Lands
□	Base Line

**Ratnapura Pradeshiya Sabha**

**(16) Developed area from 94/6 culvert of Ratnapura Colombo main road to end of Minhidu Place road.**



Data Source : Google Satellite Images & GPS Tracking System  
 Designed By : M.M.P.De Silva  
 Office : Ratnapura Pradeshiya Sabha  
 Date : 2024-11-25

