



ශ්‍රී ලංකා ප්‍රජාතාන්ත්‍රික සමාජවාදී ජනරජයේ ගැසට් පත්‍රය
අති විශේෂ

The Gazette of the Democratic Socialist Republic of Sri Lanka

EXTRAORDINARY

අංක 2398/05 – 2024 අගෝස්තු මස 20 වැනි අඟහරුවාදා – 2024.08.20

No. 2398/05– TUESDAY, AUGUST 20, 2024

(Published by Authority)

PART IV (B) – LOCAL GOVERNMENT

Local Government Notifications

AYAGAMA PRADESHIYA SHBHA

AS per the function assigned to the Local Councils in Sabaragamuwa Province from “the order of the preparation of plans of roads and narrow lanes maintained by Pradeshiya Sabha in Sabaragamuwa Province and publication of notices showing the list of names” in *Extraordinary Gazette* No. 2316/20 and dated 24th January 2022 published by the Governor of Sabaragamuwa Province which should be read with Section 24 of Pradeshiya Sabha Act, No. 15 of 1987, it is hereby notice to the public that the roads and narrow lanes included in the schedule below should be declared as the roads and narrow lanes owned by the Ayagama Pradeshiya Sabha at its meeting under the decision No. 03 and dated 20.06.2024.

And it is further notice that if it is the opinion of the party who is entitled to the said land, that any road or narrow lane included in the said schedule go through, a case should be filed in the Court before the expiry of a period of three months from the date of this notice to prove the entitlement.

And it is further noticed that every road and narrow lane included in the said Schedule that cases are not assigned before the expiry of the said period of three months, are considered as a road or narrow lane that owned by Ayagama Pradeshiya Sabha.

K. A. T. M. KUDAARACHCHI,
Secretary and Authorized Officer,
Ayagama Pradeshiy Sabha.

Ayagama Pradeshiya Sabha,
Ayagama,
14th of August, 2024.



List of Roads Belonging to Ayagama Pradeshiya Sabha connected to Heraniyawaka Main Road

Serial No.	Code of Road	Name of Road	Starting Coordinates (Kandawala Sri Lanka)		Ending Coordinates (Kandawala Sri Lanka)		Length of the Road (Meter)	General Width of the Road (Meter)	Developed Width of the Road (Meter)
			Right	Left	Right	Left			
1	SG/ APS/ B160/ 01	Road near The Fair Pahala Galathura	170113.366/ 144969.933	170109.486/ 144969.904	170551.909/ 144599.618	170551.986/ 144595.819	607.63	3.8	3
2	SG/ APS/ B160/ 02	Parana Thotupala Road	169909.099/ 145143.28	169912.37/ 145140.895	169999.404/ 145198.955	170001.606/ 145195.615	111.28	4	3
3	SG/ APS/ B160/ 03	Pahala Galathura Mukalanawaththa Road	169739.508/ 145155.823	169735.641/ 145157.201	169713.658/ 144979.305	169709.911/ 144980.706	185.45	4	3.8
4	SG/ APS/ B160/ 03/ 01	Nalanda Owita Road	169726.844/ 145109.788	169726.366/ 145113.859	169605.834/ 145122.919	169601.854/ 145123.32	149.21	4	3
5	SG/ APS/ B160/ 03/ 02	Mukalanawaththa First Lane	169728.235/ 145081.178	169728.145/ 145083.985	169577.077/ 145005.942	169574.291/ 145006.221	197.51	2.8	2.5
6	SG/ APS/ B160/ 03/ 02/ 01	First By Pass of Mukalanawaththa First Lane	169575.326/ 145020.643	169575.785/ 145023.614	169519.328/ 144988.289	169516.664/ 144989.668	69.98	3	2.5
7	SG/ APS/ B160/ 04	Pahala Galathura Peththara Road	169383.882/ 145278.223	169379.895/ 145278.737	169177.6/ 144941.575	169174.785/ 144944.887	407.85	4	3
8	SG/ APS/ B160/ 04/ 01	First Lane of Peththara Road	169348.032/ 145183.247	169342.45/ 145179.449	169447.516/ 145110.13	169444.301/ 145107.749	135.18	4	3

Serial No.	Code of Road	Name of Road	Starting Coordinates (Kandawala Sri Lanka)		Ending Coordinates (Kandawala Sri Lanka)		Length of the Road (Meter)	General Width of the Road (Meter)	Developed Width of the Road (Meter)
			Right	Left	Right	Left			
9	SG/ APS/ B160/ 05	Galwala Sugunapura Road	168995.283/ 145602.67	168992.146/ 145605.164	167739.327/ 145892.608	167738.909/ 145900.141	1519.54	4	2.5
10	SG/ APS/ B160/ 05/ 01	Sugunapura Gammedda Road	168874.189/ 145530.01	168870.144/ 145529.951	168879.64/ 145346.62	168876.32/ 145345.509	240.23	3.5	2.5
11	SG/ APS/ B160/ 05/ 02	Sugunapura Niwasaboomi Road	167973.736/ 145811.978	167971.534/ 145814.433	167921.255/ 145603.884	167921.491/ 145600.893	395.7	3	2.5
12	SG/ APS/ B160/ 06	First Post Welapothu Elamulla Road	168837.294/ 145835.107	168836.807/ 145838.115	168683.507/ 145798.247	168680.973/ 145799.853	191.89	3	3
13	SG/ APS/ B160/ 07	Sugunapura First Lane	168204.416/ 146374.432	168201.52/ 146377.242	168418.483/ 145666.763	168412.298/ 145666.788	907.64	4	3
14	SG/ APS/ B160/ 07/ 01	First By Pass of Sugunapura First Lane	168272.033/ 146111.139	168273.198/ 146114.066	168172.27/ 146091.214	168171.407/ 146093.561	108.61	2.5	2.5
15	SG/ APS/ B160/ 07/ 02	Second By Pass of Sugunapura First Lane	168226.94/ 146028.918	168224.837/ 146031.956	168178.699/ 146000.008	168175.707/ 145999.794	98.77	3	2
16	SG/ APS/ B160/ 07/ 03	Third By Pass of Sugunapura First Lane	168281.342/ 145961.919	168281.169/ 145958.095	168534.144/ 145925.341	168532.51/ 145921.69	278.2	4	2.5

Serial No.	Code of Road	Name of Road	Starting Coordinates (Kandawala Sri Lanka)		Ending Coordinates (Kandawala Sri Lanka)		Length of the Road (Meter)	General Width of the Road (Meter)	Developed Width of the Road (Meter)
			Right	Left	Right	Left			
17	SG/ APS/ B160/ 08	Galathura Ganga Addara Road	167713.014/ 146621.292	167715.829/ 146622.403	167421.302/ 146638.17	167417.284/ 146640.701	317.77	3	2.5
18	SG/ APS/ B160/ 09	Road near Galathura Garment Factory	167554.723/ 146592.385	167550.493/ 146597.055	167579.97/ 145634.803	167577.804/ 145638.166	1596.06	4	3.5
19	SG/ APS/ B160/ 10	Galathura Wathumulla Road	167378.821/ 146660.85	167381.644/ 146659.67	167213.311/ 146919.578	167215.795/ 146921.264	318.43	3	2.5
20	SG/ APS/ B160/ 11	Medagalathura Niwasaboomi Road	167133.853/ 146500.813	167126.943/ 146498.892	167150.953/ 146470.686	167151.55/ 146473.626	437.36	3	2.5
21	SG/ APS/ B160/ 11/ 01	First Lane of Medagalathura Niwasaboomi Road	167265.614/ 146504.506	167262.459/ 146503.557	167269.5/ 146443.28	167270.962/ 146445.901	132.85	3	2.5
22	SG/ APS/ B160/ 12	Meda Galathura Godella Road	167102.153/ 146492.319	167099.208/ 146491.733	167322.157/ 146390.608	167323.996/ 146388.238	320.26	3	2.5
23	SG/ APS/ B160/ 12/ 01	First Lane of Meda Galathura Godella Road	167226.369/ 146352.988	167221.719/ 146352.945	167308.364/ 146301.179	167307.019/ 146297.412	119.85	4	2.5
24	SG/ APS/ B160/ 13	Medawaththa Welimeeriya Road	167002.579/ 146469.379	167005.225/ 146470.829	167821.808/ 146736.869	167823.734/ 146734.108	1595.31	3	2.5

Serial No.	Code of Road	Name of Road	Starting Coordinates (Kandawala Sri Lanka)		Ending Coordinates (Kandawala Sri Lanka)		Length of the Road (Meter)	General Width of the Road (Meter)	Developed Width of the Road (Meter)
			Right	Left	Right	Left			
25	SG/ APS/ B160/ 13/ 01	Athukoralagoda Medawaththa Road	166915.632/ 146675.949	166913.301/ 146677.839	165764.665/ 146554.013	165766.13/ 146556.729	1440.75	3	2.5
26	SG/ APS/ B160/ 13/ 01/ 01	First Lane of Athukoralagoda Medawaththa Road	166427.538/ 146692.873	166430.672/ 146694.636	166261.712/ 146859.298	166262.577/ 146862.183	448.15	3	1
27	SG/ APS/ B160/ 13/ 02	First lane of Welimeeriya Road	167092.409/ 146815.492	167094.599/ 146817.544	166481.51/ 147273.955	166479.173/ 147275.836	874.44	3	3
28	SG/ APS/ B160/ 13/ 02/ 01	First By Pass of First Lane of Welimeeriya Road	166665.983/ 147275.304	166661.978/ 147276.079	166611.082/ 147226.767	166608.246/ 147227.744	78.31	3	2.5
29	SG/ APS/ B160/ 13/ 02/ 02	Second By Pass of First Lane of Welimeeriya Road	166564.914/ 147280.27	166568.689/ 147279.786	166580.43/ 147326.929	166583.429/ 147326.871	66.99	3	2.5
30	SG/ APS/ B160/ 13/ 03	Second Lane Welimeeriya Road	167145.605/ 146910.763	167145.481/ 146913.265	166943.493/ 147075.367	166945.977/ 147075.08	294.92	2.5	2
31	SG/ APS/ B160/ 14	Meda Galathura Paranawaththa Road	166869.254/ 146356.328	166871.315/ 146358.527	166755.963/ 146563.315	166758.523/ 146564.88	297.69	3	2.5
32	SG/ APS/ B160/ 14/ 01	First Lane of Paranawaththa Road	166758.291/ 146448.678	166757.747/ 146451.153	166706.472/ 146495.663	166708.72/ 146496.754	78.03	2.5	2

Serial No.	Code of Road	Name of Road	Starting Coordinates (Kandawala Sri Lanka)		Ending Coordinates (Kandawala Sri Lanka)		Length of the Road (Meter)	General Width of the Road (Meter)	Developed Width of the Road (Meter)
			Right	Left	Right	Left			
33	SG/APS/B160/15	First Lane of Galathura Gamsabha Road	166827.685/ 146313.225	166824.801/ 146312.358	166831.43/ 145998.451	166828.792/ 146000.167	341.92	3	2.5
34	SG/APS/B160/16	First Lane of Galathura	166726.715/ 146239.359	166725.442/ 146238.165	166744.994/ 146175.794	166744.105/ 146174.344	73.31	1.7	1
35	SG/APS/B160/17	Jayasooriyakanda Gonapelawaththa Road	166494.213/ 146224.387	166499.031/ 146224.317	166532.476/ 146382.287	166533.907/ 146379.651	238.28	3	2.5
36	SG/APS/B160/18	Jayasooriyakanda Gamsabha Road	166471.994/ 146216.76	166469.296/ 146216.638	166601.462/ 146146.933	166600.789/ 146144.525	162.23	2.5	1
37	SG/APS/B160/18/01	First Lane of Jayasooriyakanda Gamsabha Road	166517.454/ 146205.574	166515.521/ 146206.347	166465.568/ 145934.197	166463.958/ 145935.383	340.68	2	1
38	SG/APS/B160/19	Galkerekanda Paranawaththa Road	166333.04/ 146217.111	166330.066/ 146216.709	166079.241/ 145970.423	166080.644/ 145973.077	607.62	3	2.5
39	SG/APS/B160/19/01	First Lane of Galkerekanda Paranawaththa Road	166358.734/ 146002.092	166356.863/ 145999.317	166433.97/ 146006.403	166431.674/ 146004.472	83.03	3	3
40	SG/APS/B160/20	Lower Division Road of Gangabadathenna	166246.833/ 146175.386	166249.38/ 146177.106	166458.746/ 146636.763	166459.667/ 146633.908	782.71	3	2.5

Serial No.	Code of Road	Name of Road	Starting Coordinates (Kandawala Sri Lanka)		Ending Coordinates (Kandawala Sri Lanka)		Length of the Road (Meter)	General Width of the Road (Meter)	Developed Width of the Road (Meter)
			Right	Left	Right	Left			
41	SG/APS/B160/20/01	First Lane of Lower Division Road of Gangabadathenna	166276.575/ 146343.513	166277.956/ 146338.521	166317.849/ 146330.309	166315.223/ 146328.858	70.63	3	2.5
42	SG/APS/B160/21	First Lane of Galkerekanda Baduwalakanda	166225.551/ 146141.216	166223.554/ 146141.062	166217.187/ 146019.361	166215.308/ 146018.675	129.4	2	1
43	SG/APS/B160/22	Second Lane Galkerekanda Baduwalakanda	166187.647/ 146166.435	166185.74/ 146168.891	166047.778/ 145782.006	166045.922/ 145779.65	466.94	3	2.5
44	SG/APS/B160/23	Galkerekanda First Lane	165928.581/ 146321.309	165925.109/ 146320.879	166047.679/ 146211.635	166044.741/ 146211.029	212.52	3	2.5
45	SG/APS/B160/24	Ambagahahena Road	165729.146/ 146399.109	165727.326/ 146401.504	165735.154/ 146262.682	165732.678/ 146264.374	195.33	3	2.5
46	SG/APS/B160/25	Sinhalagoda Athukoralagoda Road	165726.929/ 146493.376	165731.345/ 146489.999	165602.141/ 147557.271	165605.833/ 147561.726	2029.7	5.5	4
47	SG/APS/B160/25/01	Athukoralagoda Road	165760.371/ 146557.601	165761.649/ 146560.884	165036.751/ 147051.9	165037.5/ 147055.886	1044.61	3	2.5
48	SG/APS/B160/25/01/01	Athukoralagoda First Lane	165677.926/ 146624.009	165678.882/ 146621.814	165664.675/ 146696.023	165665.929/ 146697.581	88.36	2	1

Serial No.	Code of Road	Name of Road	Starting Coordinates (Kandawala Sri Lanka)		Ending Coordinates (Kandawala Sri Lanka)		Length of the Road (Meter)	General Width of the Road (Meter)	Developed Width of the Road (Meter)
			Right	Left	Right	Left			
49	SG/APS/B160/ 25/02	Dummalahena Road	165761.478/ 146707.138	165763.311/ 146709.542	165276.654/ 147004.443	165277.024/ 147008.335	812.33	3	2
50	SG/APS/B160/ 25/03	Sinhalagoda Athukoralagoda Road First Lane	166116.071/ 146838.121	166116.892/ 146835.157	166340.391/ 147047.834	166342.154/ 147045.407	409.66	3	2.5
51	SG/APS/B160/ 25/04	Sinhalagoda Athukoralagoda Second Lane	165878.367/ 147288.793	165877.437/ 147285.934	165940.303/ 147334.963	165943.298/ 147335.127	123.81	3	2.5
52	SG/APS/B160/ 25/05	Sinhalagoda Athukoralagoda Third Lane	165743.882/ 147346.323	165741.273/ 147348.001	165718.276/ 147275.826	165716.071/ 147273.792	93.77	3	2
53	SG/APS/B160/ 26	Sinhalagoda School Road	164945.687/ 146763.993	164948.536/ 146762.158	165024.023/ 147421.251	165025.307/ 147418.54	1601.07	3	2.5
54	SG/APS/B160/ 27	Sinhalagoda Welipara Road	164589.456/ 146940.64	164592.043/ 146938.194	164517.908/ 147113.347	164521.222/ 147112.222	261.12	3.5	3
55	SG/APS/B160/ 27/01	Welipara Road First Lane	164640.982/ 146992.781	164641.452/ 146990.643	164734.111/ 146967.543	164733.018/ 146965.868	105.54	2	1.5
56	SG/APS/B160/ 28	Sinhalagoda Fifth Post Road	164139.335/ 147213.369	164141.185/ 147210.989	164375.735/ 147273.137	164373.659/ 147270.971	311.47	3	2.5

Serial No.	Code of Road	Name of Road	Starting Coordinates (Kandawala Sri Lanka)		Ending Coordinates (Kandawala Sri Lanka)		Length of the Road (Meter)	General Width of the Road (Meter)	Developed Width of the Road (Meter)
			Right	Left	Right	Left			
57	SG/APS/B160/ 28/01	Sinhalagoda Fifth Post Road First lane	164315.03/ 147305.482	164317.109/ 147304.909	164365.215/ 147399.096	164366.76/ 147397.826	107.99	2	1.5
58	SG/APS/B160/ 29	Sinhalagoda Welithotupala Road	163851.398/ 147412.564	163856.526/ 147408.773	163890.125/ 147482.202	163892.807/ 147479.953	88.68	3.5	3
59	SG/APS/B160/ 30	Sinhalagoda Upper Division Road	163451.732/ 147726.713	163450.471/ 147729.792	163426.979/ 147702.679	163423.979/ 147702.713	48.94	3	2.5
60	SG/APS/B160/ 31	Ellahena Thalagahawaththa Road	163275.989/ 147825.808	163273.058/ 147824.809	163518.295/ 147218.009	163515.73/ 147216.454	766.04	3	2.5
61	SG/APS/B160/ 32	Ellahena Batahena Road	162897.036/ 147877.134	162900.034/ 147876.076	163141.936/ 148360.63	163144.722/ 148359.112	601.41	3	2.5
62	SG/APS/B160/ 32/01	Ellahena Duulgala Road	162994.791/ 147987.039	162993.125/ 147984.536	163562.983/ 147963.165	163562.786/ 147960.172	654.29	2.5	2
63	SG/APS/B160/ 32/02	Ellahena Puharamba Road	162991.487/ 147987.525	162993.424/ 147990.279	162034.497/ 148635.488	162035.498/ 148638.317	1465.69	3	2.5
64	SG/APS/B160/ 33	Ellahena Kankanikanda Road	162591.832/ 147946.704	162591.39/ 147948.792	162728.402/ 147465.776	162727.308/ 147464.103	729	2	1.5

Serial No.	Code of Road	Name of Road	Starting Coordinates (Kandawala Sri Lanka)		Ending Coordinates (Kandawala Sri Lanka)		Length of the Road (Meter)	General Width of the Road (Meter)	Developed Width of the Road (Meter)
			Right	Left	Right	Left			
65	SG/APS/B160/ 34	Alupaththala Road	162537.095/ 148115.372	162537.032/ 148118.431	162294.826/ 148090.211	162292.002/ 148091.226	321.9	3	3
66	SG/APS/B160/ 35	Kadewaththa Road	162416.458/ 148294.793	162414.964/ 148297.718	162161.167/ 148149.368	162158.514/ 148147.969	351.29	3	3
67	SG/APS/B160/ 36	Nivithigala Dhammananda Thero Road	162166.951/ 148351.351	162160.818/ 148351.025	162170.093/ 148246.784	162166.153/ 148247.474	130.75	4	3.5
68	SG/APS/B160/ 37	Indalawaththa Withanagama Road	162004.92/ 148456.248	162005.012/ 148452.475	162095.431/ 149136.578	162096.441/ 149133.188	916.39	3.5	3
69	SG/APS/B160/ 37/01	Madollka Road	162031.591/ 148485.582	162029.016/ 148480.548	162106.541/ 148472.445	162106.394/ 148468.947	83.87	3.5	3
70	SG/APS/B160/ 38	Pallekanda Road First Lane	161941.815/ 148504.86	161938.546/ 148507.184	161512.118/ 148627.776	161513.02/ 148631.674	621.43	4	3.5
71	SG/APS/B160/ 38/01	First By Pass of First Lane of Pallekanda	161622.605/ 148518.707	161621.074/ 148522.747	161099.428/ 148316.164	161100.02/ 148318.593	845.17	2.5	2
72	SG/APS/B160/ 39	Second Lane of Pallekanda Road	161632.548/ 148678.641	161626.343/ 148680.457	161593.948/ 148601.632	161592.111/ 148603.339	153.14	2.5	2

Serial No.	Code of Road	Name of Road	Starting Coordinates (Kandawala Sri Lanka)		Ending Coordinates (Kandawala Sri Lanka)		Length of the Road (Meter)	General Width of the Road (Meter)	Developed Width of the Road (Meter)
			Right	Left	Right	Left			
73	SG/APS/B160/ 39/01	First By Pass of Second Lane of Pallekanda Road	161639.977/ 148672.007	161641.491/ 148670.092	161653.383/ 148627.834	161651.52/ 148628.563	64.23	2	1.5
74	SG/APS/B160/ 40	Rathmalhenna Withanagama Road	161320.983/ 148824.557	161323.71/ 148826.154	161770.266/ 149334.36	161773.229/ 149333.728	818.19	3	2.5
75	SG/APS/B160/ 41	Pahalawaththa First Lane	160882.246/ 148915.589	160879.883/ 148917.049	160754.809/ 148791.884	160752.456/ 148792.052	200.49	2.5	2
76	SG/APS/B160/ C405/01	Pahala Galathura Welapara Road	170023.19/ 144645.043	170025.98/ 144643.153	170134.021/ 144941.636	170136.343/ 144939.724	397.09	3	3
77	SG/APS/B160/ C405/01	Pahala Galathura Welapara Road First Lane	170082.246/ 144789.17	170080.477/ 144786.747	170183.999/ 144682.102	170181.113/ 144682.923	159.56	3	3
78	SG/APS/B160/ C405/02	Mullagewaththa Road	170259.608/ 143073.262	170257.824/ 143070.246	170313.919/ 142992.661	170311.434/ 142990.196	103.09	3.5	3
79	SG/APS/B160/ C405/03	Namuniyawaththa Temple Road	169962.577/ 142824.169	169968.092/ 142826.99	169908.984/ 143022.47	169912.337/ 143018.63	273.94	5	4.5
80	SG/APS/B160/ C405/04	Ketepola Ella Road First Lane	170414.571/ 140765.432	170411.556/ 140762.795	170511.381/ 140784.441	170515.089/ 140785.943	127.09	4	3

Serial No.	Code of Road	Name of Road	Starting Coordinates (Kandawala Sri Lanka)		Ending Coordinates (Kandawala Sri Lanka)		Length of the Road (Meter)	General Width of the Road (Meter)	Developed Width of the Road (Meter)
			Right	Left	Right	Left			
81	SG/APS/B160/ C405/05	Ketepola School Road	170215.344/ 140587.581	170212.263/ 140587.318	170385.227/ 140393.267	170384.874/ 140390.288	271.39	3	2.5
82	SG/APS/B160/ C405/06	Ketepola Udathenna Road	169983.072/ 140833.856	169986.281/ 140828.822	170250.25/ 141078.587	170253.422/ 141076.151	454.58	4	3
83	SG/APS/B160/ C405/07/01	Ketepola Kanda Udawaththa Road	169889.517/ 140923.262	169891.891/ 140921.424	170018.785/ 140982.07	170018.2/ 140979.128	176.08	3	3
84	SG/APS/ B160/ C405/07/01	Ketepola Kanda Udawaththa Road First Lane	169926.253/ 140986.235	169928.31/ 140988.426	169889.666/ 141014.97	169890.784/ 141017.753	49.02	3	3
85	SG/APS/B160/ C405/08	Ketepola First Lane	169767.372/ 140960.138	169762.468/ 140960.833	169744.59/ 140844.833	169740.601/ 140844.544	130.37	4	3
86	SG/APS/B160/ C405/09	Ketepola Second Lane	169748.844/ 140969.421	169750.754/ 140968.813	169602.759/ 141189.268	169602.492/ 141191.251	363.2	2	2
87	SG/APS/B160 C405/10	Road near Ketepola Peella	169605.881/ 141040.444	169608.985/ 141038.336	169596.648/ 141198.833	169597.825/ 141196.073	203.6	3	3
88	SG/APS/B160/ C405/10/01	First Lane of Road near Ketepola Peella	169588.398/ 141194.499	169589.189/ 14119.11	169572.907/ 141279.181	169573.906/ 141279.171	90.82	1	1

Serial No.	Code of Road	Name of Road	Starting Coordinates (Kandawala Sri Lanka)		Ending Coordinates (Kandawala Sri Lanka)		Length of the Road (Meter)	General Width of the Road (Meter)	Developed Width of the Road (Meter)
			Right	Left	Right	Left			
89	SG/APS/B160/ C405/11	Ketepola Post Office Road	169374.651/ 141132.081	169377.679/ 141131.937	169372.053/ 141396.746	169375.034/ 141396.407	294.44	3	3
90	SG/APS/B160/ C405/12	Ketepola Aluth Gedara Road	169238.729/ 141129.643	169241.78/ 141129.161	169217.669/ 141377.692	169220.58/ 141376.968	286.37	3	3
91	SG/APS/B160/ C405/13	Katopola Temple Upper Division Road	169060.368/ 141174.177	169064.522/ 141173.793	169118.288/ 141405.377	169121.117/ 141402.549	253.95	4	3.3
92	SG/APS/B160/ C405/14	Ketepola Third Lane	169010.483/ 141176.257	169007.763/ 141177.797	169049.011/ 141105.355	169049.662/ 141102.428	105.42	3	3
93	SG/APS/B160/ C405/15	Ketepola Jaya Mawatha	168906.222/ 141216.422	168908.771/ 141214.759	168979.18/ 141388.474	168982.02/ 141387.508	203.93	3	3
94	SG/APS/B160/ C405/16	Ketepola Community Hall Road	168867.442/ 141228.327	168871.442/ 141228.656	168865.026/ 141457.523	168868.905/ 141458.498	242.84	4	3
95	SG/APS/B160/ C405/17	Ketepola Umangedara Road	168799.922/ 141218.599	168801.901/ 141222.457	165849.715/ 142089.509	165846.859/ 142092.723	3846.39	4.3	3.3
96	SG/APS/B160/ C405/17/01	Ketepola Health Center Road	168782.794/ 141225.512	168785.794/ 141225.562	168780.646/ 141324.926	168783.37/ 141323.669	106.69	3	3

Serial No.	Code of Road	Name of Road	Starting Coordinates (Kandawala Sri Lanka)		Ending Coordinates (Kandawala Sri Lanka)		Length of the Road (Meter)	General Width of the Road (Meter)	Developed Width of the Road (Meter)
			Right	Left	Right	Left			
97	SG/APS/B160/ C405/17/02	Ketepola Dalukotuwa Road	168711.792/ 141236.416	168712.772/ 141236.148	168727.054/ 141479.935	168728.053/ 141479.936	254.28	1	1
98	SG/APS/B160/ C405/17/03	Ketepola Jambugas Mawatha	168530.506/ 141286.99	168534.114/ 141284.953	168727.45/ 141550.931	168725.691/ 141547.339	476.7	4	3
99	SG/APS/B160/ C405/17/04	Ketepola Suduwelikanda Road	168434.88/ 141322.699	168438.796/ 141323.535	167855.566/ 141769.544	167857.056/ 141773.257	995.81	4	3
100	SG/APS/B160/ C405/17/01	Forst Lane of Ketepola Suduwelikanda Road	168370.141/ 141696.254	168371.759/ 141692.359	168503.532/ 141688.679	168504.155/ 141684.728	140.07	4	3
101	SG/APS/B160/ C405/17/04/01/01	First By Pass of First Lane of Ketepola Suduwelikanda Road	168395.25/ 141698.435	168398.746/ 141698.287	168409.921/ 141768.923	168412.895/ 141769.317	80.26	3	3
102	SG/APS/B160/ C405/17/05	Ketepola Thundola Road	167774.42/ 141374.025	167779.482/ 141372.293	167736.977/ 141826.867	167740.091/ 141827.959	524.51	3.3	3.3
103	SG/APS/B160/ C405/17/05/01	First Lane of Ketepola Thundola Road	167752.23/ 141644.966	167753.041/ 141648.926	167552.863/ 141675.41	167552.432/ 141679.386	231.72	4	3
104	SG/APS/B160/ C405/17/06	Umangedara Bulathgulana Road	167279.819/ 141608.239	167282.965/ 141603.392	167244.744/ 142176.018	167247.899/ 142178.478	764.25	4	3

Serial No.	Code of Road	Name of Road	Starting Coordinates (Kandawala Sri Lanka)		Ending Coordinates (Kandawala Sri Lanka)		Length of the Road (Meter)	General Width of the Road (Meter)	Developed Width of the Road (Meter)
			Right	Left	Right	Left			
105	SG/APS/B160/ C405/17/07	First Lane of Umangedara Road	167101.287/ 141640.998	167105.478/ 141640.072	167178.237/ 141726.283	167180.057/ 141729.845	136.93	4	3
106	SG/APS/B160/ C405/17/08	Merekanda Road South	166869.559/ 141549.182	166867.051/ 141547.246	167462.567/ 141070.003	167459.369/ 141069.653	912.39	3	3
107	SG/APS/B160/ C405/17/09	Umangedara Maha Ela Road	166692.148/ 141594.424	166690.752/ 141594.272	166746.625/ 141483.911	166747.584/ 141483.624	167.2	1	0.5
108	SG/APS/B160/ C405/17/10	Umangedara Gamsabha Yata Road	166654.873/ 141606.457	166654.113/ 141610.515	166278.658/ 141898.316	166282.433/ 141896.758	580.01	4	3
109	SG/APS/B160/ C405/17/10/01	Merekanda Road across Umangedara Gamsabha Yata Road	166498.179/ 141663.364	166496.43/ 141664.397	166794.994/ 141076.833	166793.419/ 141075.497	1014.25	2	1
110	SG/APS/B160/ C405/17/10/02	First Lane of Umangedara Gamsabha Road	166293.657/ 141727.173	166293.781/ 141728.199	165966.038/ 141803.239	165966.387/ 141804.176	390.69	1	1
111	SG/APS/B160/ C405/17/11	Umangedara Ambagas Pelpola Road	166659.437/ 141706.904	166660.027/ 141701.448	166418.995/ 141882.003	166420.84/ 141878.431	1911.8	4	3
112	SG/APS/B160/ C405/D410/01	Bimhenkanda Road	170157.87/ 143145.246	170161.037/ 143144.456	170125.156/ 143218.231	170127.905/ 143219.432	117.88	3	3

Serial No.	Code of Road	Name of Road	Starting Coordinates (Kandawala Sri Lanka)		Ending Coordinates (Kandawala Sri Lanka)		Length of the Road (Meter)	General Width of the Road (Meter)	Developed Width of the Road (Meter)
			Right	Left	Right	Left			
113	SG/APS/B160/ C405/D410/02	Namuniyawaththa First Lane	170139.554/ 143128.66	170139.949/ 143130.665	170116.677/ 143133.686	170115.319/ 143135.154	27.31	2	1.7
114	SG/APS/B160/ C405/D410/03	Namuniyawaththa Second Lane	169679.154/ 143216.43	169682.116/ 143214.106	169757.654/ 143341.496	169757.355/ 143338.009	163.88	3.5	3
115	SG/APS/B160/ C405/D410/04	Namuniyawaththa Third Lane	169470.553/ 143242.875	169474.017/ 143242.366	169472.26/ 143295.282	169472.338/ 143291.783	55.58	3.5	3
116	SG/APS/B160/ C405/D410/05	Madabaddara First Lane	169370.285/ 143249.602	169373.67/ 143248.371	169309.29/ 143405.071	169312.441/ 143406.812	190.71	3.6	3
117	SG/APS/B160/ C405/D410/06	Madabaddara Second Lane	169345.237/ 143263.396	169342.996/ 143265.392	169306.6/ 143175.2	169305.304/ 143172.496	115.85	3	2.6
118	SG/APS/B160/ C405/D410/06/01	First By Pass of Madabaddara Second Lane	169308.762/ 143213.311	169310.09/ 143215.578	169274.957/ 143240.155	169272.442/ 143239.495	52.36	2.6	2
119	SG/APS/B160/ C405/D410/07	Madabaddara Nil Sewana Road	169290.693/ 143325.321	169289.353/ 143328.086	169245.773/ 143260.289	169243.069/ 143261.588	82.38	3	2.6
120	SG/APS/B160/ C405/D410/08	Madabaddara Third Lane	169271.64/ 143380.518	169274.373/ 143378.077	169410.528/ 143438.01	169408.357/ 143435.139	171.96	3.6	2.6

Serial No.	Code of Road	Name of Road	Starting Coordinates (Kandawala Sri Lanka)		Ending Coordinates (Kandawala Sri Lanka)		Length of the Road (Meter)	General Width of the Road (Meter)	Developed Width of the Road (Meter)
			Right	Left	Right	Left			
121	SG/APS/B160/ C405/D410/09	Madabaddara Jaya Mawatha	169251.263/ 143415.698	169253.352/ 143421.264	169236.978/ 143270.563	169235.409/ 143266.883	206.23	4	3.5
122	SG/APS/B160/ C405/D410/09/01	Madabaddara Jaya Mawatha First Lane	169218.976/ 143364.919	169220.377/ 143368.718	169165.205/ 143407.395	169169.183/ 143407.824	79.76	4	3.5
123	SG/APS/B160/ C405/D410/10	Madabaddara Fourth Lane	169198.429/ 143529.493	169201.625/ 143527.758	169378.967/ 143455.137	169376.689/ 143453.136	221.57	3	2.8
124	SG/APS/B160/ C405/D410/11	Madabaddara Rukmalwaththa Road	169124.285/ 143532.635	169121.005/ 143534.928	169093.251/ 143459.222	169089.33/ 143460.013	84.58	4	3.5
125	SG/APS/B160/ C405/D410/12	Madabaddara Fifth Lane	168900.11/ 143619.444	168896.681/ 143620.209	168940.551/ 143493.93	168937.084/ 143493.455	151.99	3.5	2.7
126	SG/APS/B160/ C405/D410/12/01	First By Pass of Madabaddara Fifth Lane	168894.991/ 143532.018	168893.845/ 143534.792	168869.714/ 143521.865	168867.483/ 143523.87	29.76	3	2.5
127	SG/APS/B160/ C405/D410/13	Madabaddara Sixth Lane	168871.005/ 143632.225	168866.819/ 143643.732	168833.88/ 143664.54	168835.371/ 143668.035	52.87	3.8	3
128	SG/APS/B160/ C405/D410/14	Madabaddara Waththa Road	168818.266/ 143711.911	168825.936/ 143707.173	167867.638/ 144465.36	167862.204/ 144467.663	2325.61	5	4

Serial No.	Code of Road	Name of Road	Starting Coordinates (Kandawala Sri Lanka)		Ending Coordinates (Kandawala Sri Lanka)		Length of the Road (Meter)	General Width of the Road (Meter)	Developed Width of the Road (Meter)
			Right	Left	Right	Left			
129	SG/APS/B160/ C405/D410/14/01	Madabaddara Waththa First Lane	167793.924/ 144474.339	167790.407/ 144474.375	167826.457/ 144421.711	167823.633/ 144419.644	65.9	3.5	3
130	SG/APS/B160/ C405/D410/14/02	Madabaddara Waththa Second Lane	167703.713/ 144519.808	167705.825/ 144522.847	167715.761/ 144589.89	167716.269/ 144586.427	105.74	3.5	3
131	SG/APS/ B160/C405/ D410/14/02/01	First By Pass of Madabaddara Waththa Second Lane	167681.173/ 144576.098	167682.189/ 144579.899	167493.085/ 144687.667	167496.669/ 144688.832	230.45	3.5	3
132	SG/APS/B160/ C405/D410/14/03	Madabaddara Waththa Third Lane	167430.386/ 144721.229	167431.401/ 144717.804	167571.409/ 144762.82	167574.537/ 144764.389	197.4	3.5	3
133	SG/APS/ B160/C405/ D410/14/03/01	First By Pass of Madabaddara Waththa Third Lane	167501.603/ 144702.308	167503.389/ 144704.83	167461.744/ 144727.439	167463.352/ 144729.971	49.18	3	2.8
134	SG/APS/B160/ C405/D410/14/04	Madabaddara Waththa Fourth Lane	167381.759/ 144772.591	167378.93/ 144773.628	167306.386/ 144801.059	167308.9/ 144799.422	112.6	3	2.8
135	SG/APS/B160/ C405/D410/15	Madabaddara No. 03 Baduwalakanda Upper Road	168707.338/ 143756.4	168711.235/ 143757.42	168087.14/ 144025.556	168087.906/ 144029.481	789.49	4	3.2
136	SG/APS/B160/ C405/D410/15/01	First By Pass of Madabaddara No. 03 Baduwalakanda Upper Road	168087.437/ 144027.026	168087.609/ 144028.01	167304.221/ 144423.749	167304.809/ 144424.558	943.88	1	1

Serial No.	Code of Road	Name of Road	Starting Coordinates (Kandawala Sri Lanka)		Ending Coordinates (Kandawala Sri Lanka)		Length of the Road (Meter)	General Width of the Road (Meter)	Developed Width of the Road (Meter)
			Right	Left	Right	Left			
137	SG/APS/B160/ C405/D410/16	Madabaddara Dalukgahahena Road	168601.63/ 143686.749	168598.35/ 143685.525	168719.649/ 143543.47	168719.219/ 143539.996	194.95	3.5	3
138	SG/APS/B160/ C405/D410/16/01	Dalukgala Road	168662.153/ 143605.812	168660.089/ 143608.305	168634.765/ 143564.926	168632.568/ 143566.968	51.53	3	3
139	SG/APS/B160/ C405/D410/17	Madabaddara Udapasgama Road	168542.004/ 143688.011	168537.713/ 143688.872	168363.437/ 143465.989	168355.991/ 143462.549	354.82	3.8	3.3
140	SG/APS/B160/ C405/D409/01	Kasimani Ella Road	169742.968/ 142613.455	169737.228/ 142616.313	169634.593/ 142364.9	169630.79/ 142366.778	560.13	3.8	3.3
141	SG/APS/B160/ C405/D409/02	Udapasgama Namunuthenna Road	169475.58/ 142696.857	169477.528/ 142700.352	168095.413/ 143021.444	168094.444/ 143025.325	2048.38	4	3.8
142	SG/APS/B160/ C405/D409/02/01	Udapasgama Old Road	169044.468/ 143052.573	169048.624/ 143052.393	168337.071/ 143434.479	168334.854/ 143438.404	898.86	4	3.5
143	SG/APS/B160/ C405/D409/02/02	Dethabakanda Gammedda Road	168338.39/ 143286.724	168342.345/ 143287.517	167746.242/ 143439.653	167746.006/ 143443.659	876.77	4	3.5
144	SG/APS/B160/ C405/D409/03	Old Ketepola Road	169333.352/ 142427.942	169329.886/ 142425.811	169854.213/ 141860.305	169852.615/ 141856.639	921.89	4	3

Serial No.	Code of Road	Name of Road	Starting Coordinates (Kandawala Sri Lanka)		Ending Coordinates (Kandawala Sri Lanka)		Length of the Road (Meter)	General Width of the Road (Meter)	Developed Width of the Road (Meter)
			Right	Left	Right	Left			
145	SG/APS/B160/ C405/D409/03/01	Kiriellawaththa Kovil Road	169382.849/ 142402.421	169376.724/ 142400.955	169375.705/ 142272.137	169375.867/ 142276.133	207.9	4	2.5
146	SG/APS/B160/ C405/D409/04	Udapasgama Samagi Mawatha	167700.902/ 143338.588	167700.86/ 143342.64	167602.232/ 143470.569	167605.698/ 143472.567	184.44	4	2.5
147	SG/APS/B160/ C405/D409/05	Namuniyawaththa Nine Rooms Road	167343.263/ 143767.071	167338.875/ 143766.114	167329.86/ 143733.399	167328.415/ 143729.67	45.71	4	2.5
148	SG/APS/B160/ C405/D409/06	Baduwalakanda Namunuthenna Road	167316.468/ 143770.281	167323.146/ 143769.337	167582.876/ 144157.866	167587.628/ 144156.312	809.84	5	3.5
149	SG/APS/B160/ C405/D409/07	Namunuthenna Keppithenna Road	166985.019/ 143922.873	166984.246/ 143918.358	167123.827/ 143671.908	167120.156/ 143669.305	306.49	4.5	3.5
150	SG/APS/B160/ C405/D409/08	Namunuthenna Bogahawaththa Road	166860.302/ 144057.968	166859.158/ 144063.086	166599.711/ 144072.803	166598.312/ 144076.555	335.2	4	2.7
151	SG/APS/B160/ C405/D409/09	Akkara Siyaya Namunuthenna Road	166820.224/ 144121.079	166824.952/ 144122.706	164256.629/ 145558.864	164261.566/ 145558.076	3546.51	5	2.5
152	SG/APS/B160/ C405/D409/09/01	Namunuthenna School Lane	166817.526/ 144126.935	166817.135/ 144131.494	166749.951/ 144109.425	166745.954/ 144109.252	189.2	4	3

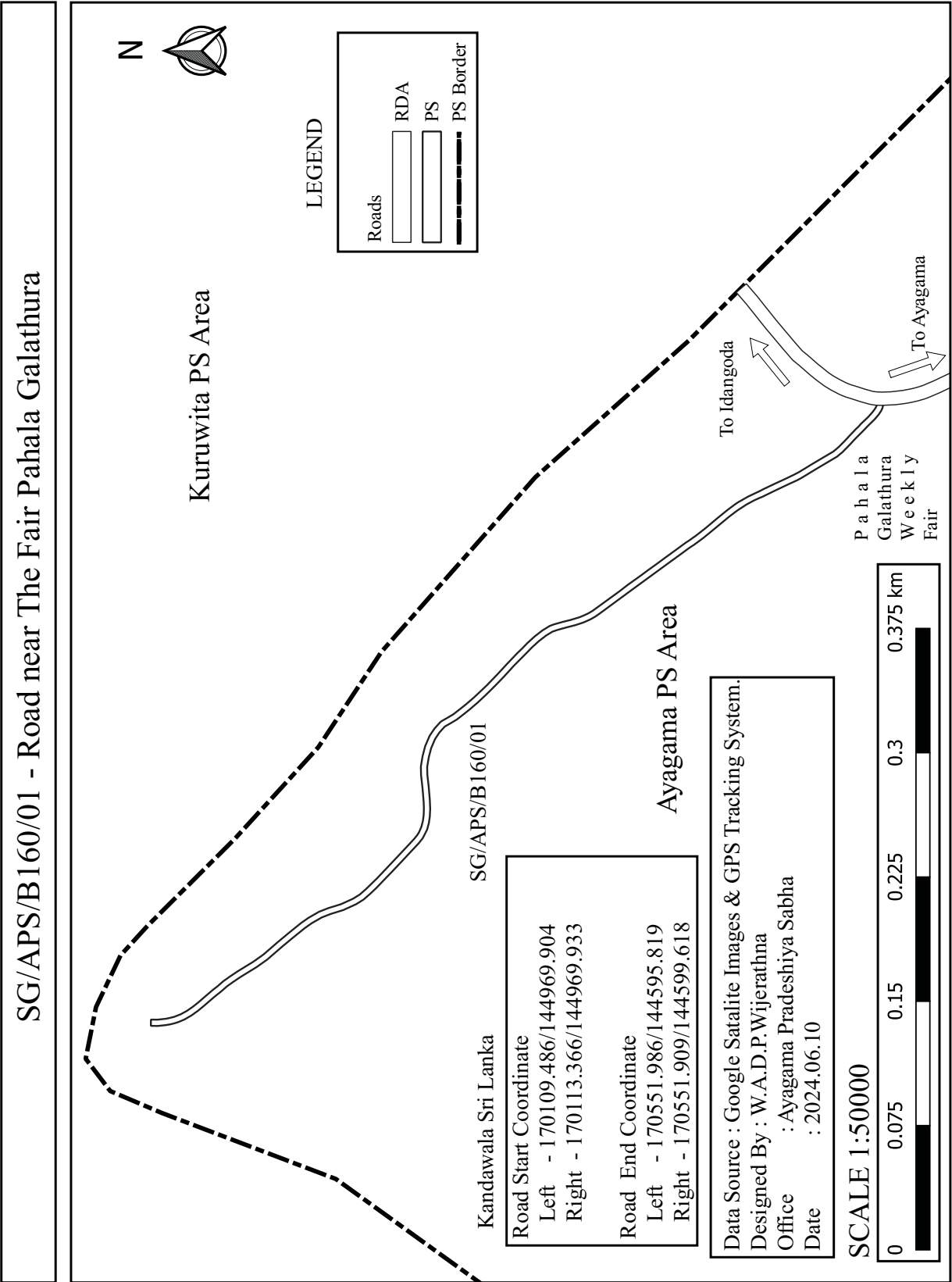
Serial No.	Code of Road	Name of Road	Starting Coordinates (Kandawala Sri Lanka)		Ending Coordinates (Kandawala Sri Lanka)		Length of the Road (Meter)	General Width of the Road (Meter)	Developed Width of the Road (Meter)
			Right	Left	Right	Left			
153	SG/APS/B160/C405/D409/09/02	Dethabadakanda Upper Road	166688.36/ 144316.081	166681.178/ 144320.816	166029.427/ 143643.913	166027.348/ 143647.331	1740.11	4	2.5
154	SG/APS/B160/C405/D409/09/02/01	Dethabadakanda Bambaragala Road	166029.427/ 143643.913	166026.459/ 143644.451	165984.218/ 143157.297	165981.431/ 143158.409	700.57	3	2.5
155	SG/APS/B160/C405/D409/09/02/02	Dethabadakanda Thungalkanda Road	166026.459/ 143644.451	166027.348/ 143647.331	165078.44/ 143601.756	165079.856/ 143604.401	1469.48	3	2.5
156	SG/APS/B160/C405/D409/09/03	Namunuthenna Akkara Wisa Road	166278.728/ 144398.935	166273.915/ 144402.313	164213.027/ 144367.061	164216.927/ 144367.951	2578.98	4	3
157	SG/APS/B160/C405/D409/09/03/01	First Lane of Namunuthenna Akkara Wissa	165511.922/ 144459.708	165517.119/ 144455.006	165111.56/ 144774.884	165109.171/ 144778.46	560.47	4.3	3
158	SG/APS/B160/C405/D409/09/03/02	Second Lane of Namunuthenna Akkara Wissa	164499.803/ 144339.619	164497.333/ 144335.982	164937.469/ 143966.901	164935.835/ 143962.923	608.98	4.3	3.8
159	SG/APS/B160/C405/D409/09/04	First Lane of Akkara Siyaya Road	165422.545/ 144862.918	165419.846/ 144861.47	165699.057/ 144710.02	165698.875/ 144707.025	438.25	3	2.5
160	SG/APS/B160/C405/D409/09/04/01	First By Pass of First Lane of Akkara Siyaya Road	165497.717/ 144704.66	165494.446/ 144704.893	165445.485/ 144564.328	165444.018/ 144566.955	188.98	2.8	2.8

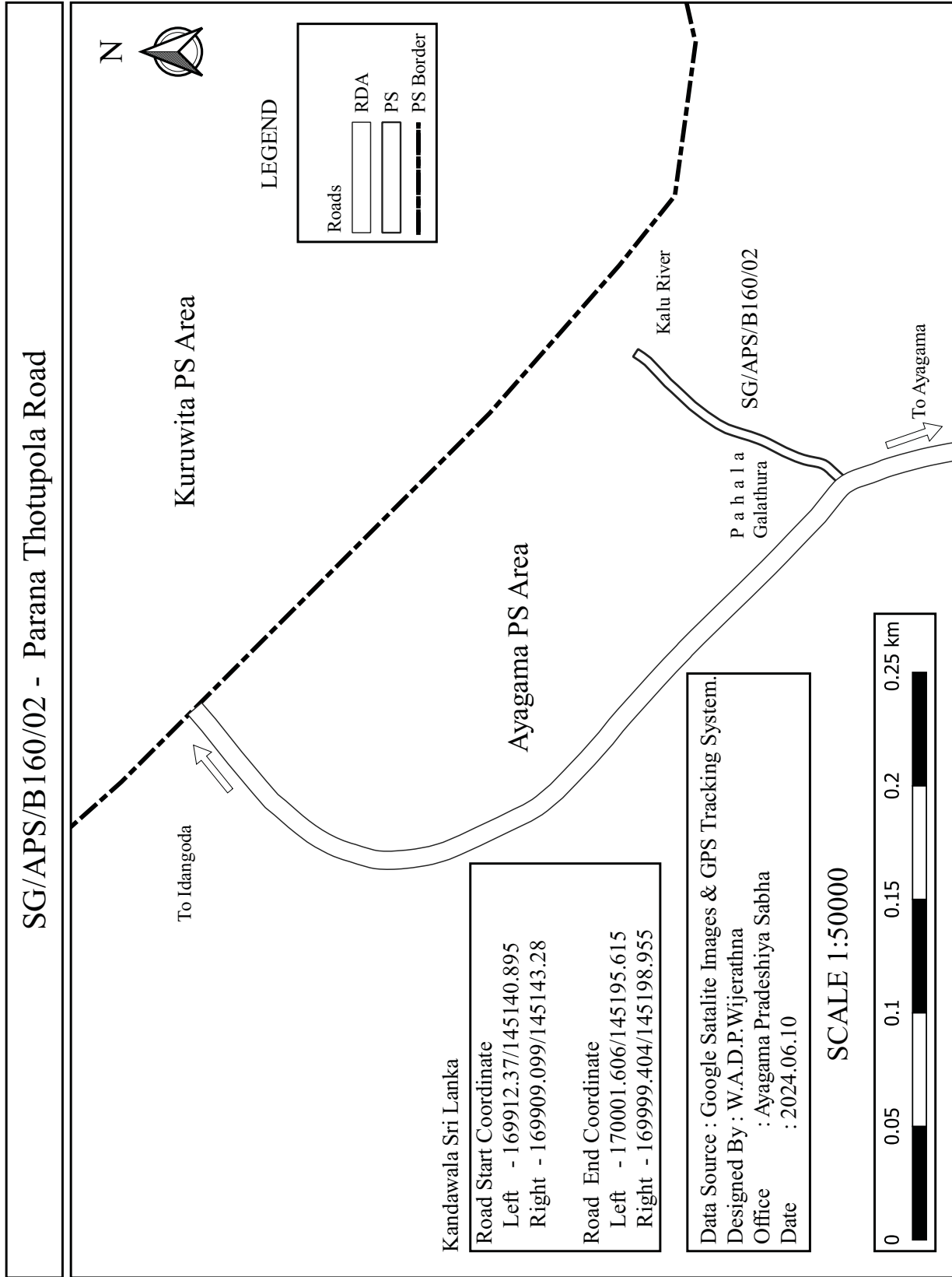
Serial No.	Code of Road	Name of Road	Starting Coordinates (Kandawala Sri Lanka)		Ending Coordinates (Kandawala Sri Lanka)		Length of the Road (Meter)	General Width of the Road (Meter)	Developed Width of the Road (Meter)
			Right	Left	Right	Left			
161	SG/APS/B160/ C405/D409/09/05	Akkara Siyaya Henyaya First Lane	164685.661/ 145140.277	164682.739/ 145146.808	164522.56/ 144920.741	164523.7/ 144918.516	788.51	3.5	2.7
162	SG/APS/B160/ C405/D409/09/06	Akkara Siyaya Henyaya Second Lane	164600.687/ 145241.652	164604.239/ 145239.251	164758.982/ 145282.914	164757.314/ 145279.837	182.05	3.5	2.2
163	SG/APS/B160/ C405/D403/01	Ketepolawaththa Kovil Road	168783.628/ 140513.014	168780.937/ 140515.98	168321.156/ 140838.007	168324.526/ 140840.161	595.85	4	3
164	SG/APS/B160/ C405/D403/01/01	First lane of Ketepolawaththa Kovil Road	168396.549/ 140725.574	168394.786/ 140729.434	168092.492/ 141005.296	168096.118/ 141003.609	469.77	4	3
165	SG/APS/B160/ C405/D403/02	Ketepola Merekanda Road South	168887.965/ 140405.067	168887.009/ 140407.968	166638.218/ 140813.023	166635.534/ 140814.363	3124.17	3	3
166	SG/APS/B160/ C405/D403/02/01	First lane of Ketepol Merekanda Road South	168526.064/ 140484.209	168526.346/ 140485.188	168174.602/ 140236.377	168173.906/ 140237.095	515.84	1	1
167	SG/APS/B160/ C405/D403/02/02	Second Lane of Ketepola Merekanda Road South	167732.909/ 140927.148	167729.547/ 140929.639	167630.656/ 140752.403	167631.139/ 140756.374	315.78	4	3
168	SG/APS/B160/ C405/D403/03	Mahaclawaththa Rillagodella Road	169093.285/ 140304.048	169098.865/ 140303.591	170006.665/ 140358.374	170006.973/ 140355.609	1217.43	2.7	2.7

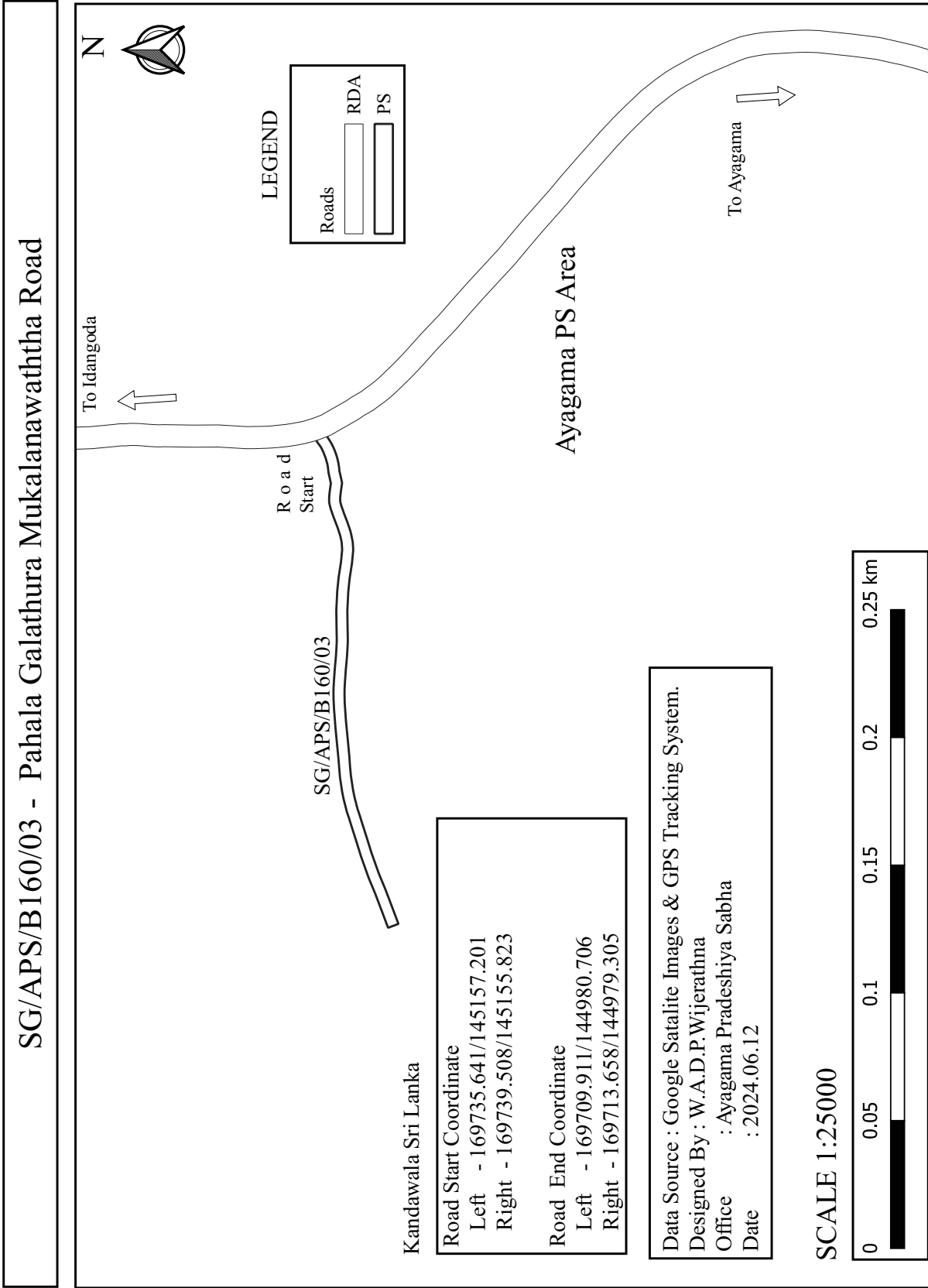
Serial No.	Code of Road	Name of Road	Starting Coordinates (Kandawala Sri Lanka)		Ending Coordinates (Kandawala Sri Lanka)		Length of the Road (Meter)	General Width of the Road (Meter)	Developed Width of the Road (Meter)
			Right	Left	Right	Left			
169	SG/APS/B160/C405/D403/04	Merekanda Road North	169309.845/ 140095.321	169308.709/ 140098.12	169391.864/ 139724.988	169388.904/ 139725.477	1113.37	3	3
170	SG/APS/B160/C405/D403/04/01	First Lane of Merekanda Road North	169318.454/ 139886.021	169316.932/ 139892.151	169017.568/ 139927.732	169017.406/ 139931.729	322.01	4	3
171	SG/APS/B160/C405/D403/04/02	Second Lane of Merekanda Road North	169376.987/ 139781.767	169373.122/ 139785.559	169287.935/ 139790.989	169290.736/ 139793.844	97.29	4	3
172	SG/APS/B160/C405/D403/05	Mahaelawaththa Road	169313.03/ 140097.218	169314.373/ 140094.368	170222.915/ 140571.064	170224.74/ 140568.599	1596.75	3	2.7
173	SG/APS/B160/C405/D403/05/01	First By Pass of Mahaelawaththa Road	170074.598/ 140137.641	170074.042/ 140140.824	170237.368/ 140096.908	170234.902/ 140094.869	235.47	3.2	2.7
174	SG/APS/B160/C405/D403/06	Ellagawa Mahaelawaththa Road	170054.442/ 139173.363	170058.274/ 139171.421	170072.295/ 140135.593	170074.598/ 140137.641	1124.37	3	2.7
175	SG/APS/B160/C406/01	First Lane of Galathura Kahawaththa Road	168126.152/ 146711.276	168123.463/ 146709.413	168279.319/ 146530.474	168277.064/ 146528.495	267.93	3	3
176	SG/APS/B160/C406/02	Meda Galathura Kadugammulla Road	168400.067/ 146768.865	168398.554/ 146764.846	169645.771/ 146649.179	169647.499/ 146645.571	1792.91	4	3.5

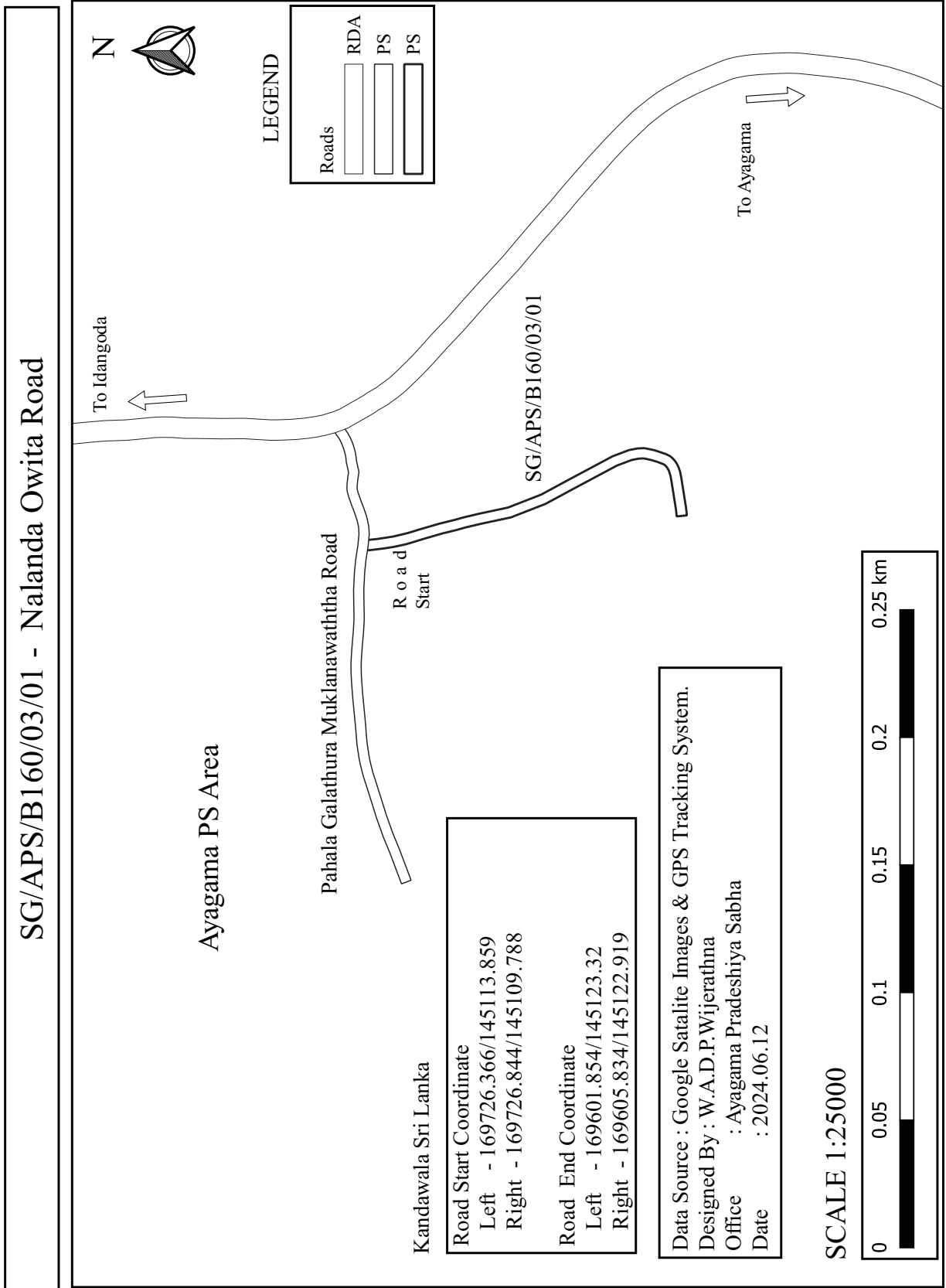
Serial No.	Code of Road	Name of Road	Starting Coordinates (Kandawala Sri Lanka)		Ending Coordinates (Kandawala Sri Lanka)		Length of the Road (Meter)	General Width of the Road (Meter)	Developed Width of the Road (Meter)
			Right	Left	Right	Left			
177	SG/APS/B160/D411/01	Galathura Kanuketiya Road	167546.451/ 145643.765	167549.864/ 145646.054	167537.891/ 145849.825	167534.009/ 145850.792	519.28	4	3
178	SG/APS/B160/D411/02	Madabaddara Waththa Galathura Wathupara Road	167960.047/ 145460.34	167950.94/ 145457.138	167867.638/ 144465.36	167862.204/ 144467.663	3417.76	4	3.2
179	SG/APS/B160/D411/03	Pahala Galathura Colony Road	169004.455/ 145121.378	169004.228/ 145129.012	168993.629/ 144859.85	168992.062/ 144857.269	354.33	3	2.5
180	SG/APS/B160/D411/04	Pahala Galathura Colony Upper Division Road	169174.28/ 145040.11	169175.347/ 145043.695	168977.546/ 144821.582	168974.561/ 144821.877	315.9	3	2.5
181	SG/APS/B160/D412/01	First Lane of Rathmalhenna Withanagama Galathura Road	160344.117/ 149364.6	160344.854/ 149361.673	160591.186/ 149329.514	160592.324/ 149326.439	285.21	3	2
182	SG/APS/B160/D412/02	Rathmalhenna Akkara 18 Road	160349.256/ 149506.393	160351.316/ 149502.666	161336.59/ 148915.119	161333.255/ 148912.905	1422.03	4	3
183	SG/APS/B160/D412/02/	Rathmalhenna Akkara 18 Lower Division Road	160430.743/ 149536.542	160428.695/ 149534.289	160762.929/ 149220.244	160760.877/ 149222.433	546.97	3	2.8
184	SG/APS/B160/D412/03	Second Lane of Rathmalhenna Withanagama Galathura Road	160250.809/ 149990.776	160254.728/ 149991.629	159381.674/ 150312.582	159384.595/ 150315.314	1045.5	4	2.5

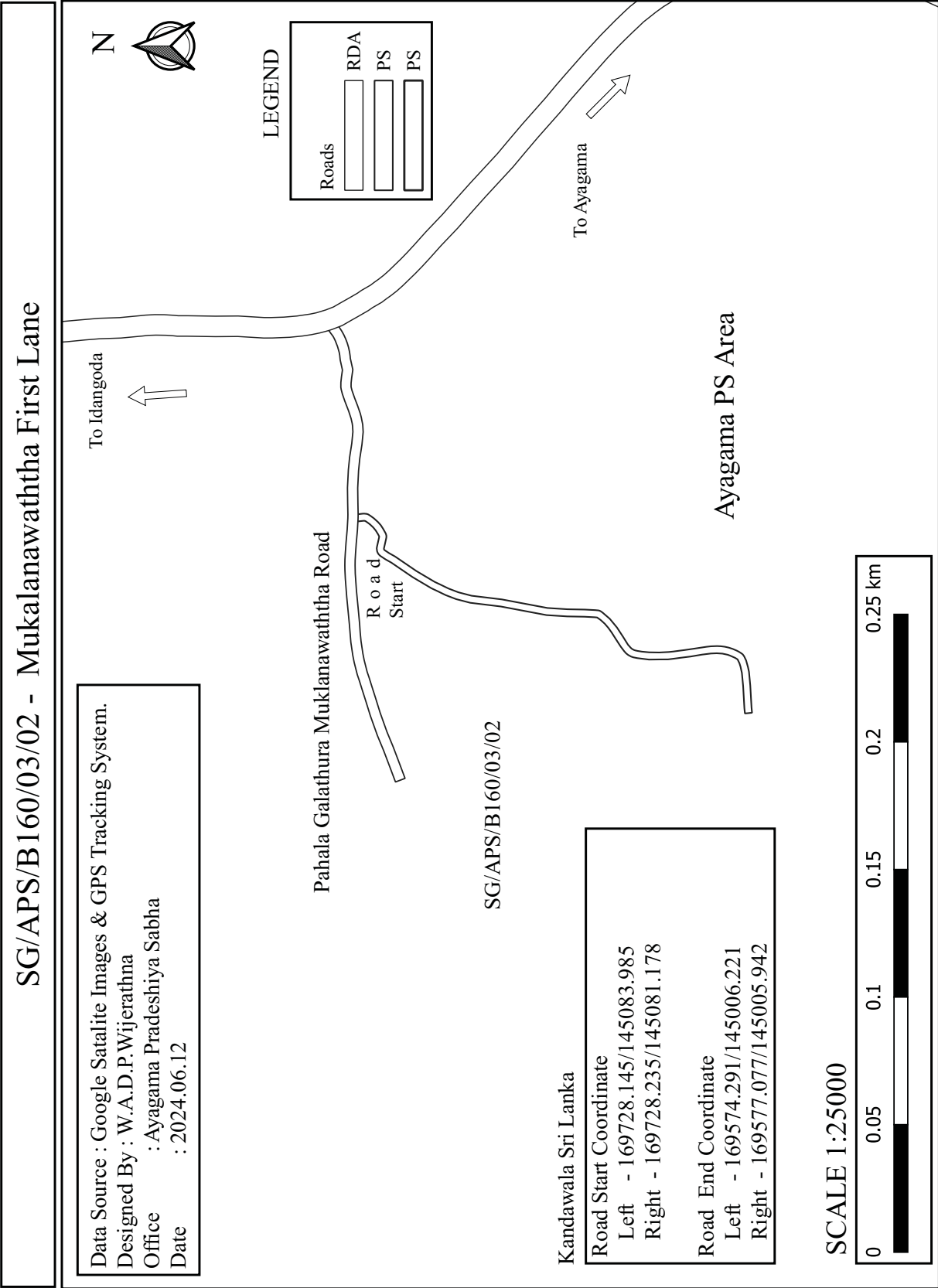
Serial No.	Code of Road	Name of Road	Starting Coordinates (Kandawala Sri Lanka)		Ending Coordinates (Kandawala Sri Lanka)		Length of the Road (Meter)	General Width of the Road (Meter)	Developed Width of the Road (Meter)
			Right	Left	Right	Left			
185	SG/APSB160/ D412/04	Rathmalhenna Epitawaththa Road	160634.627/ 149815.764	160637.205/ 149815.679	160747.991/ 149962.752	160749.595/ 149960.834	234.41	2.5	2
186	SG/APS/B160/ D412/05	Third Lane of Rathmalhenna Withanagama Galathura Road	160800.886/ 149794.811	160790.591/ 149792.725	160838.238/ 149727.138	160840.234/ 149729.241	119.9	2.9	2.9
187	SG/APS/B160/ D412/06	Fourth Lane of Rathmalhenna Withanagama Galathura Road	161689.645/ 149486.809	161693.029/ 149484.668	161768.46/ 149428.916	161766.847/ 149434.227	569.33	4	3
188	SG/APS/B160/ D412/07	Fifth Lane of Rathmalhenna Withanagama Galathura Road	162233.972/ 149047.009	162237.084/ 149046.005	162167.782/ 149254.767	162169.4/ 149257.527	253.46	3.2	2.6
189	SG/APS/B160/ D412/08	Sixth Lane of Rathmalhenna Withanagama Galathura Road	162394.808/ 148851.175	162393.151/ 148854.628	162310.209/ 148806.848	162311.285/ 148810.178	100.76	3.5	2.8
190	SG/APS/B160/ D412//09	Sinhalagoda Fifth Post Road from Withanagama	164147.455/ 147955.56	164145.479/ 147955.914	164219.923/ 147309.905	164218.681/ 147308.11	747.15	2	1

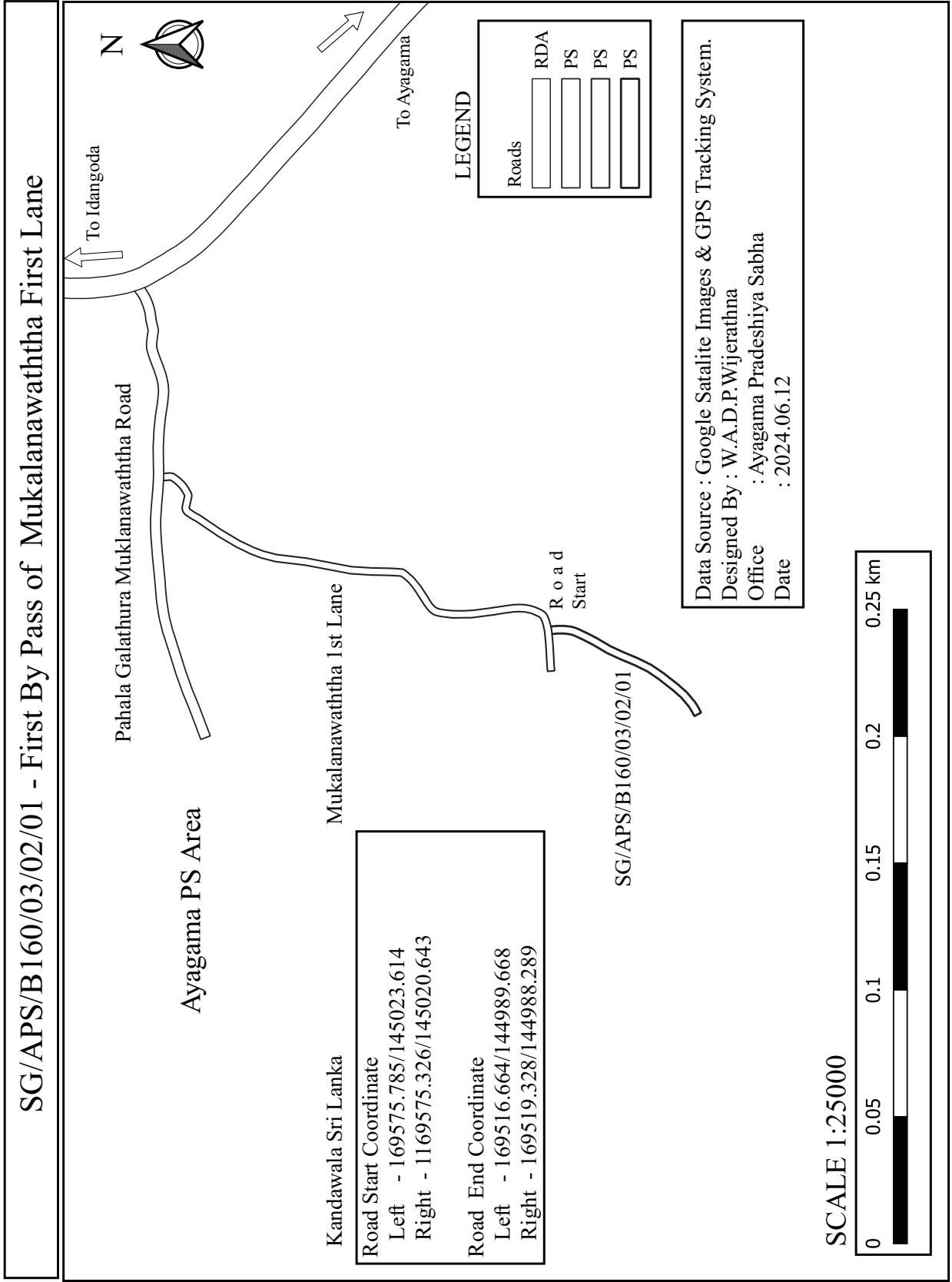


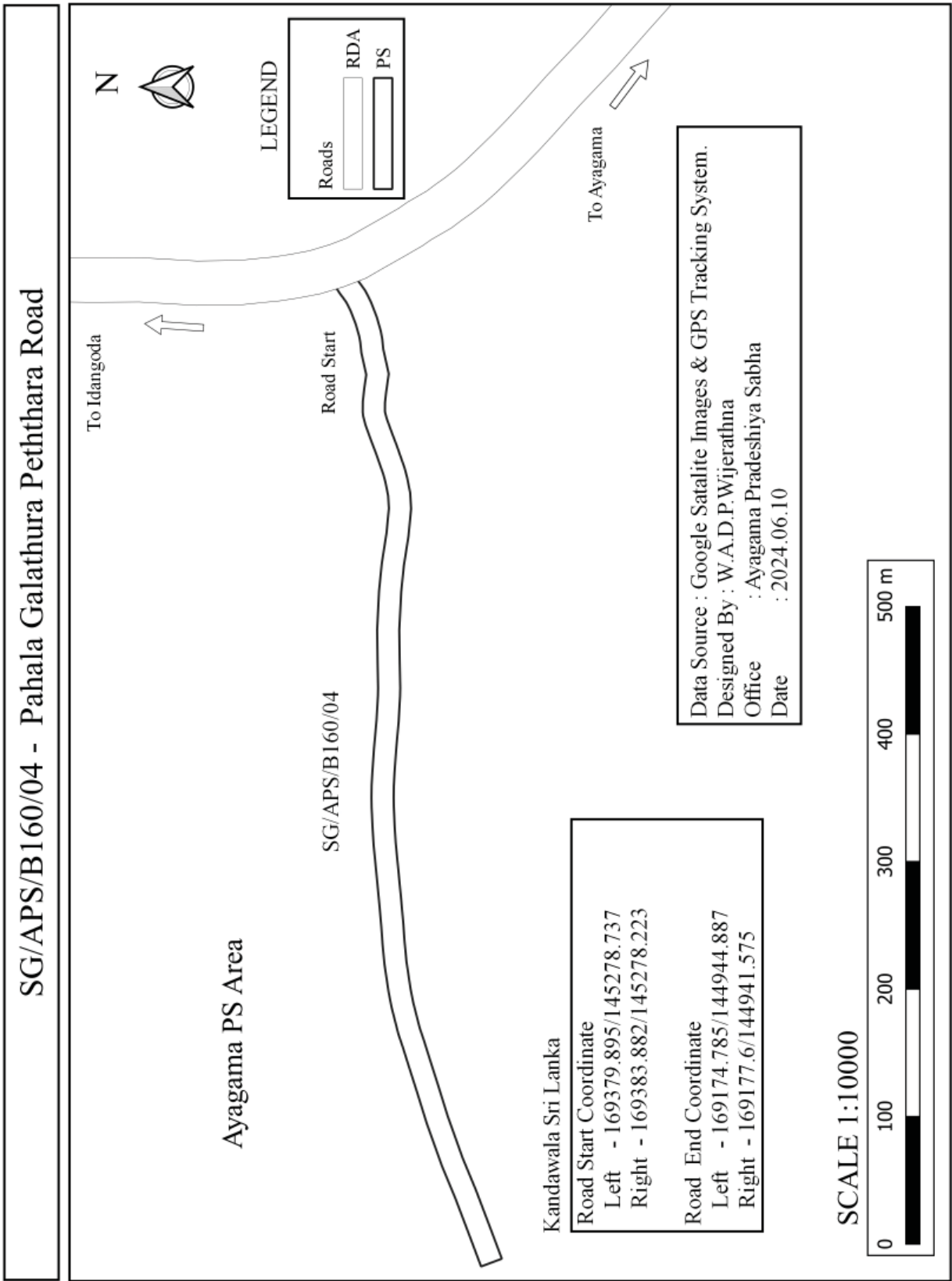


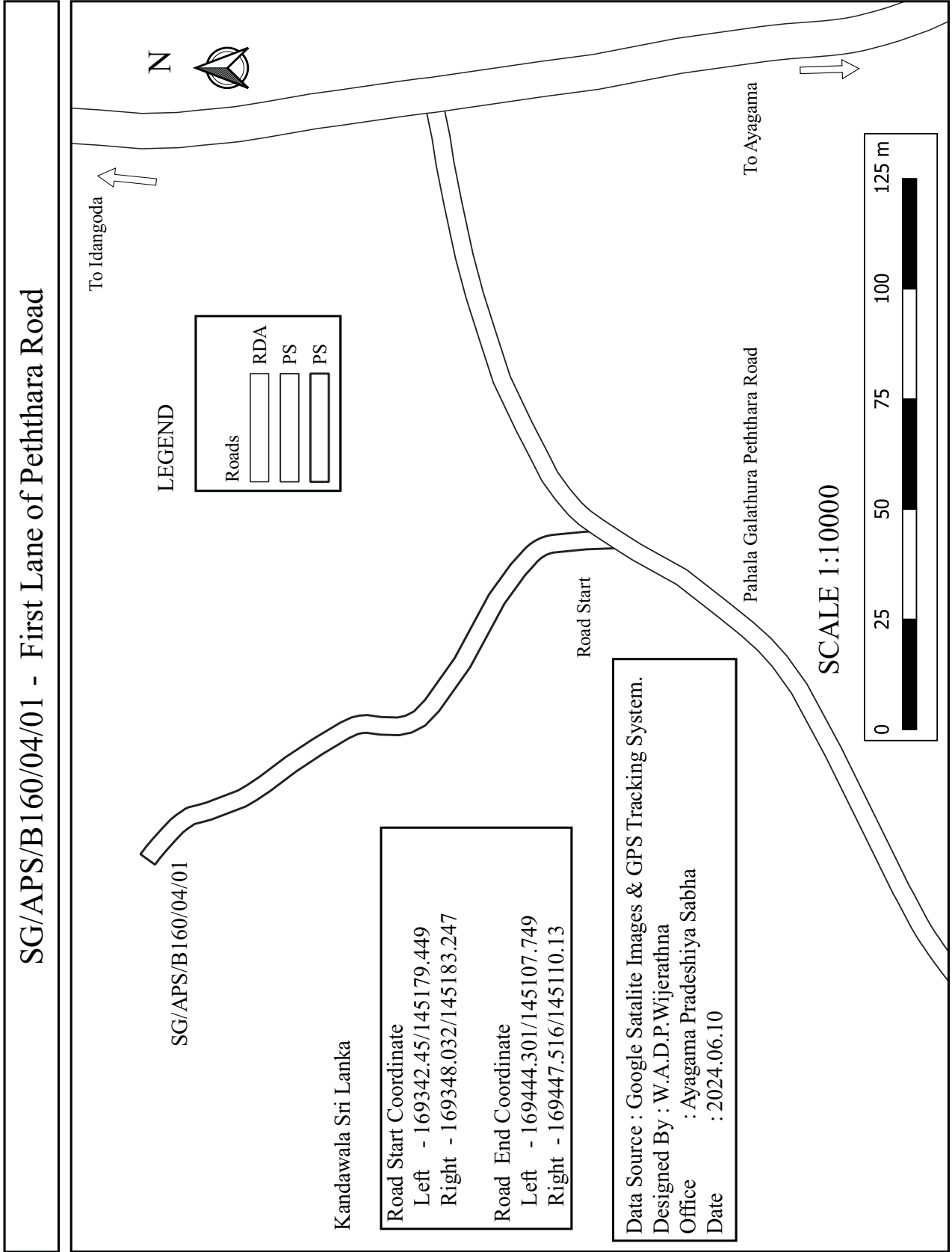


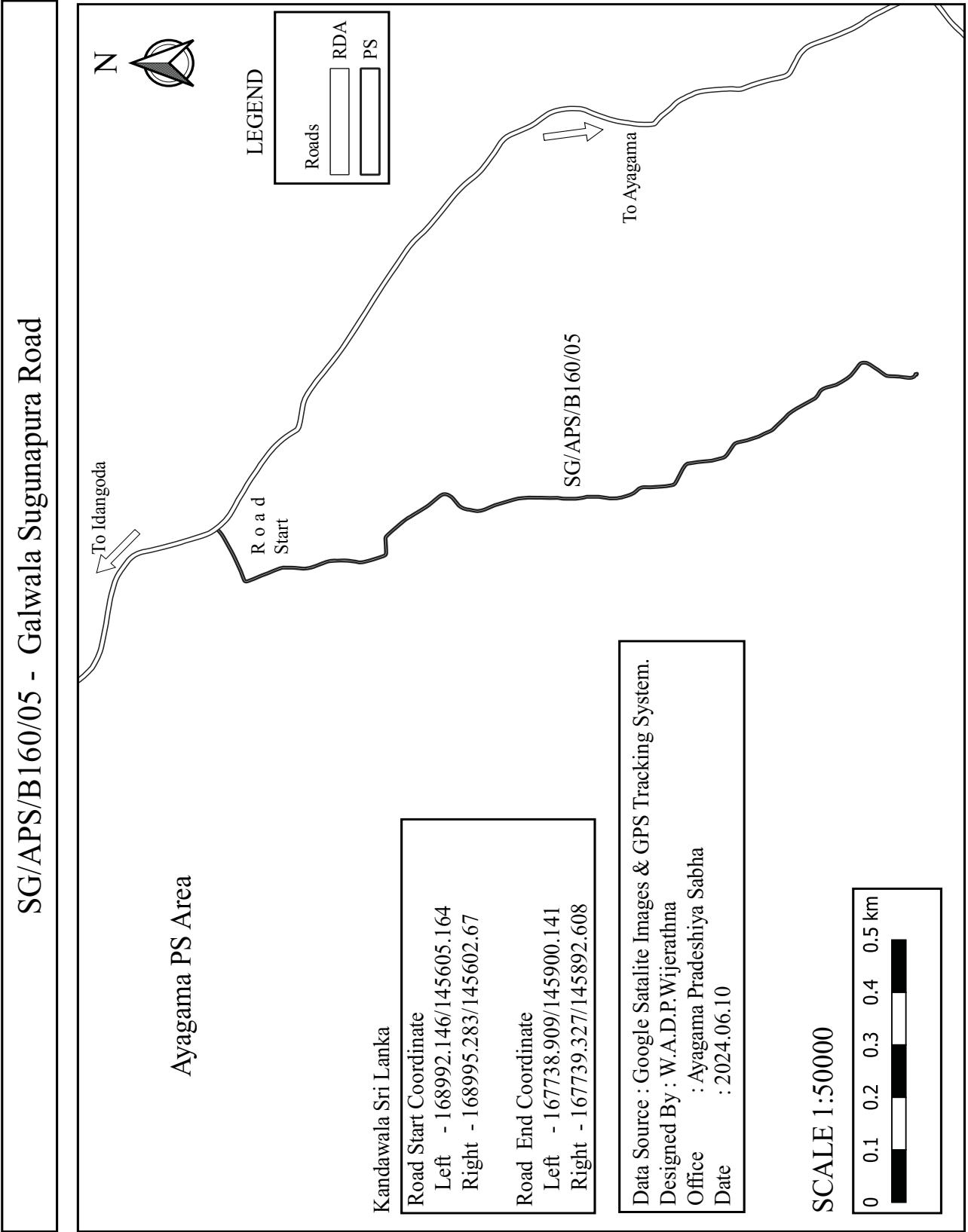


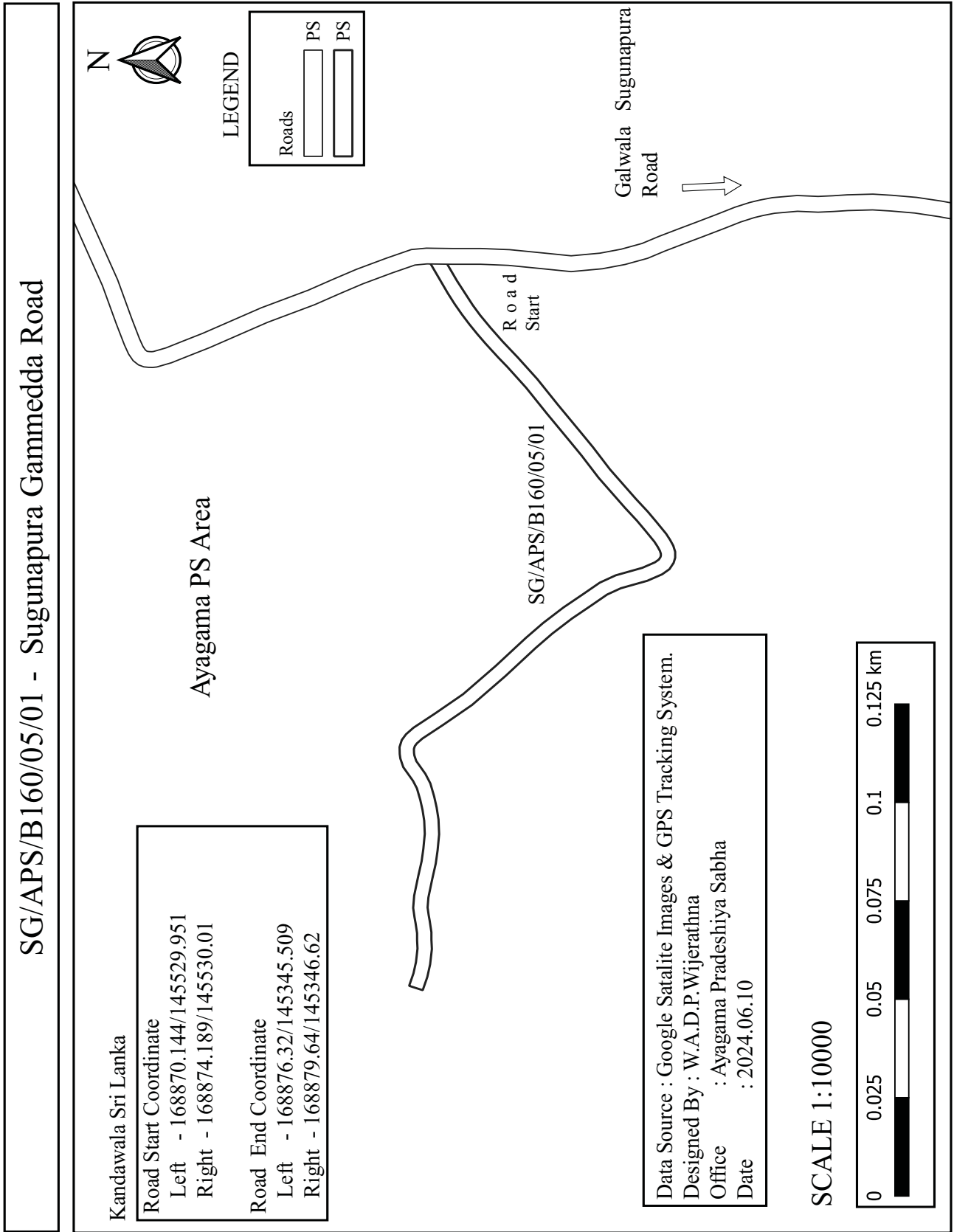


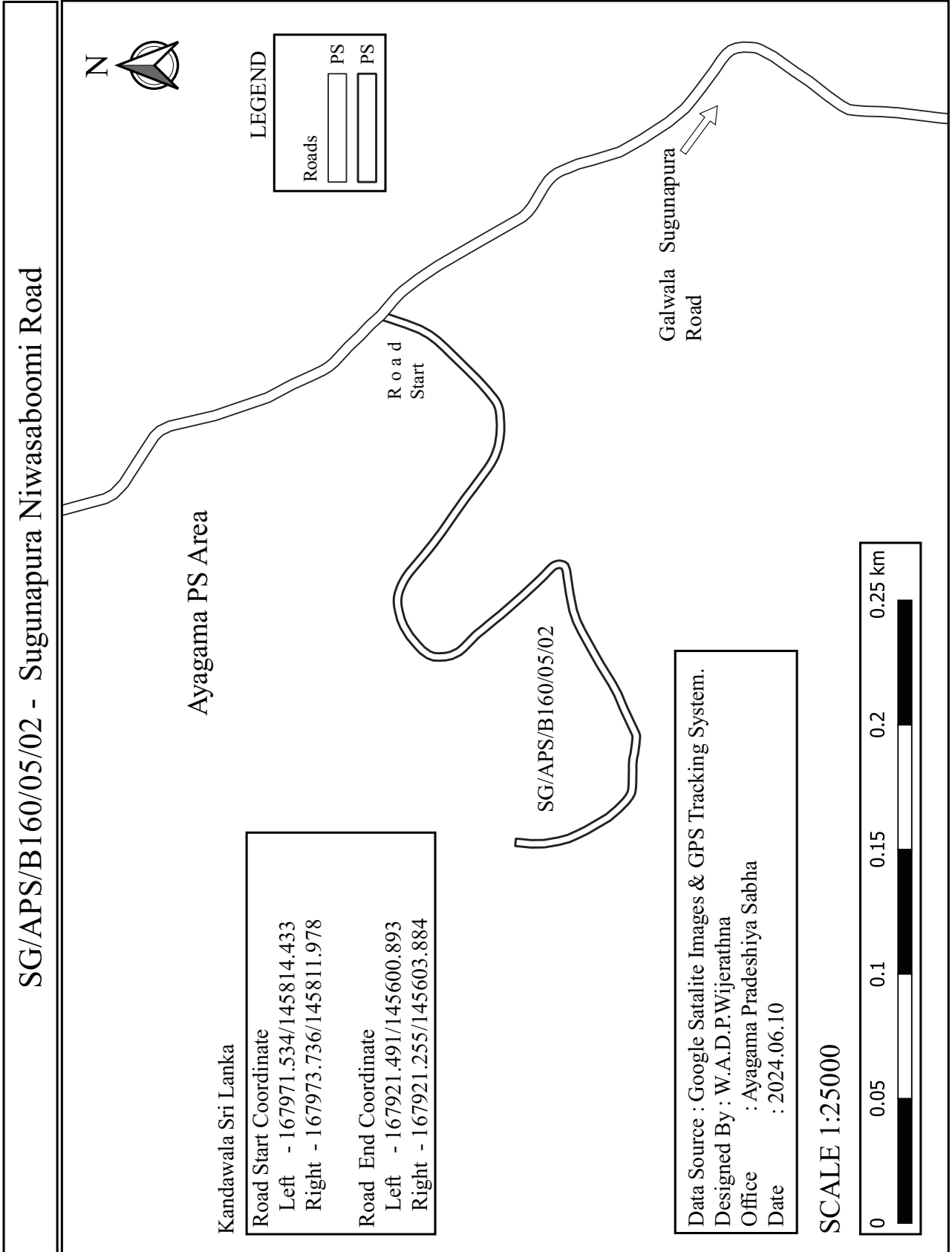


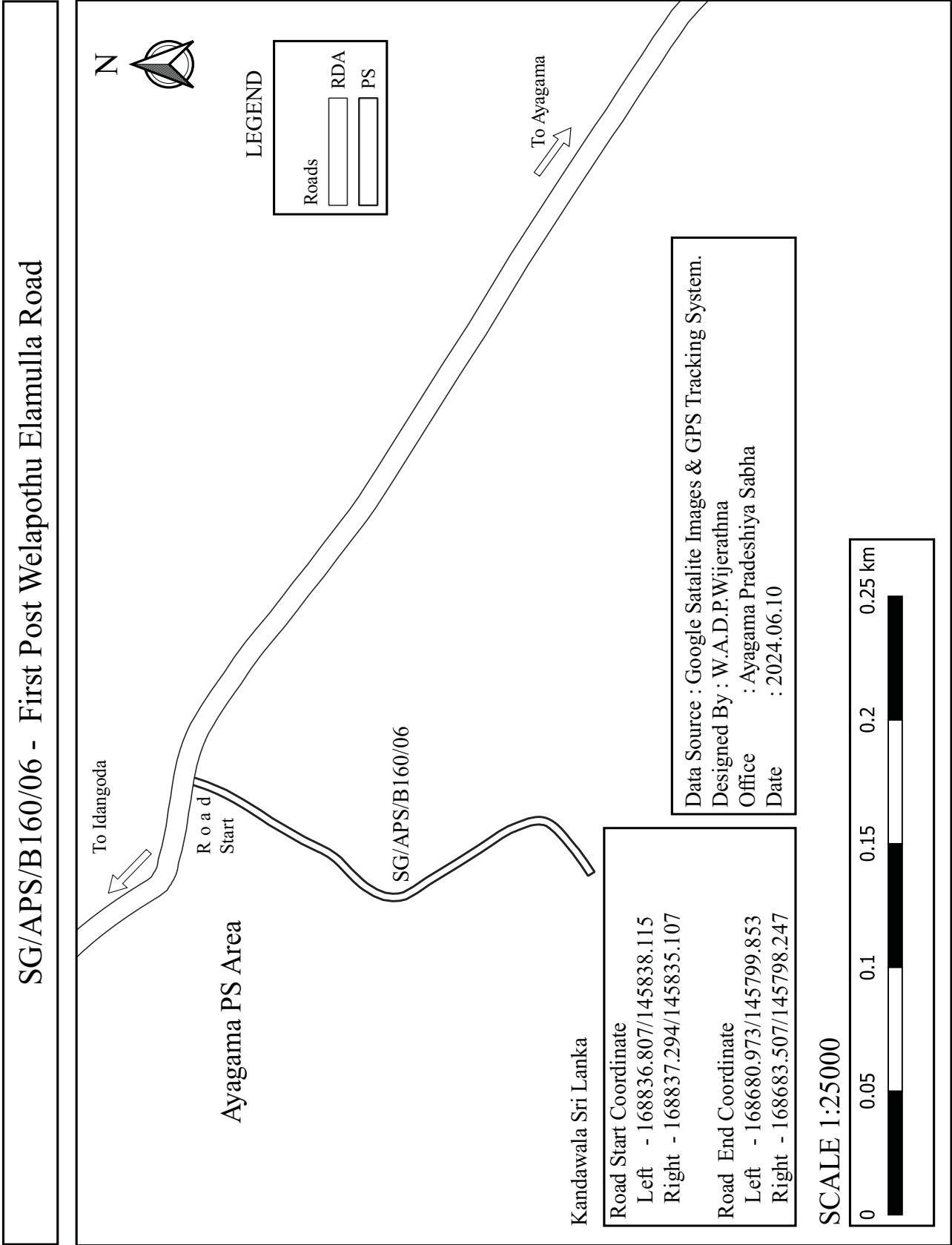


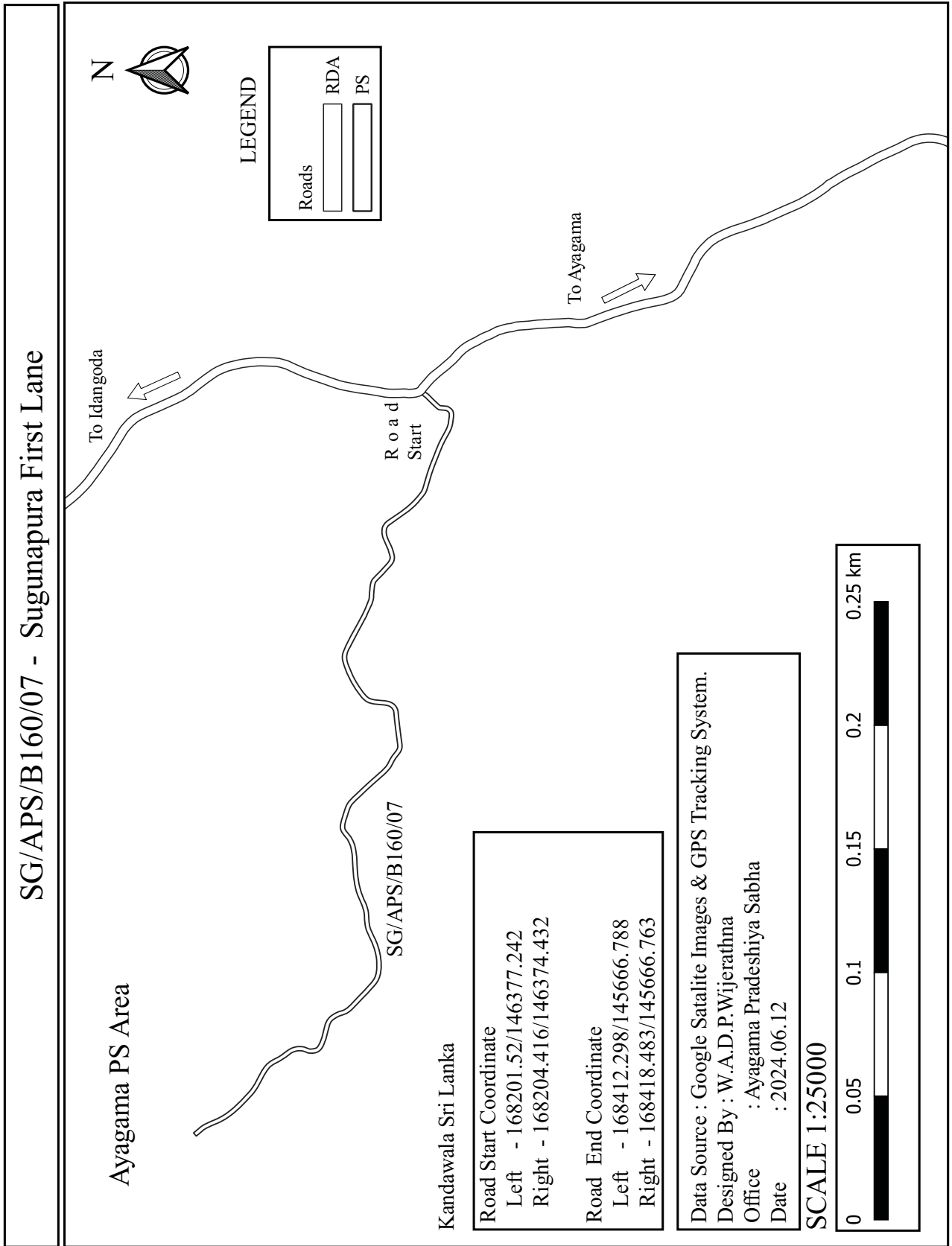




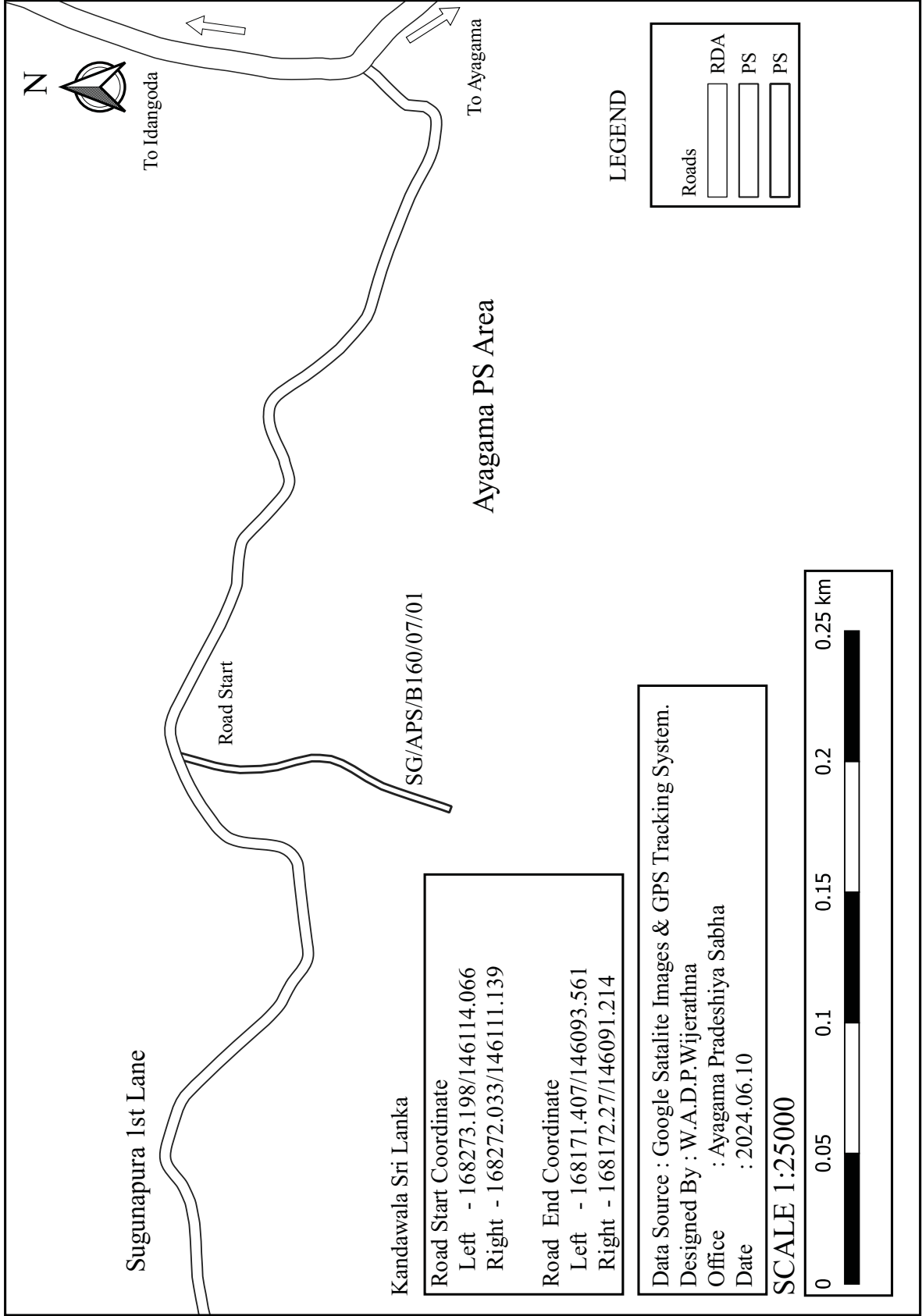






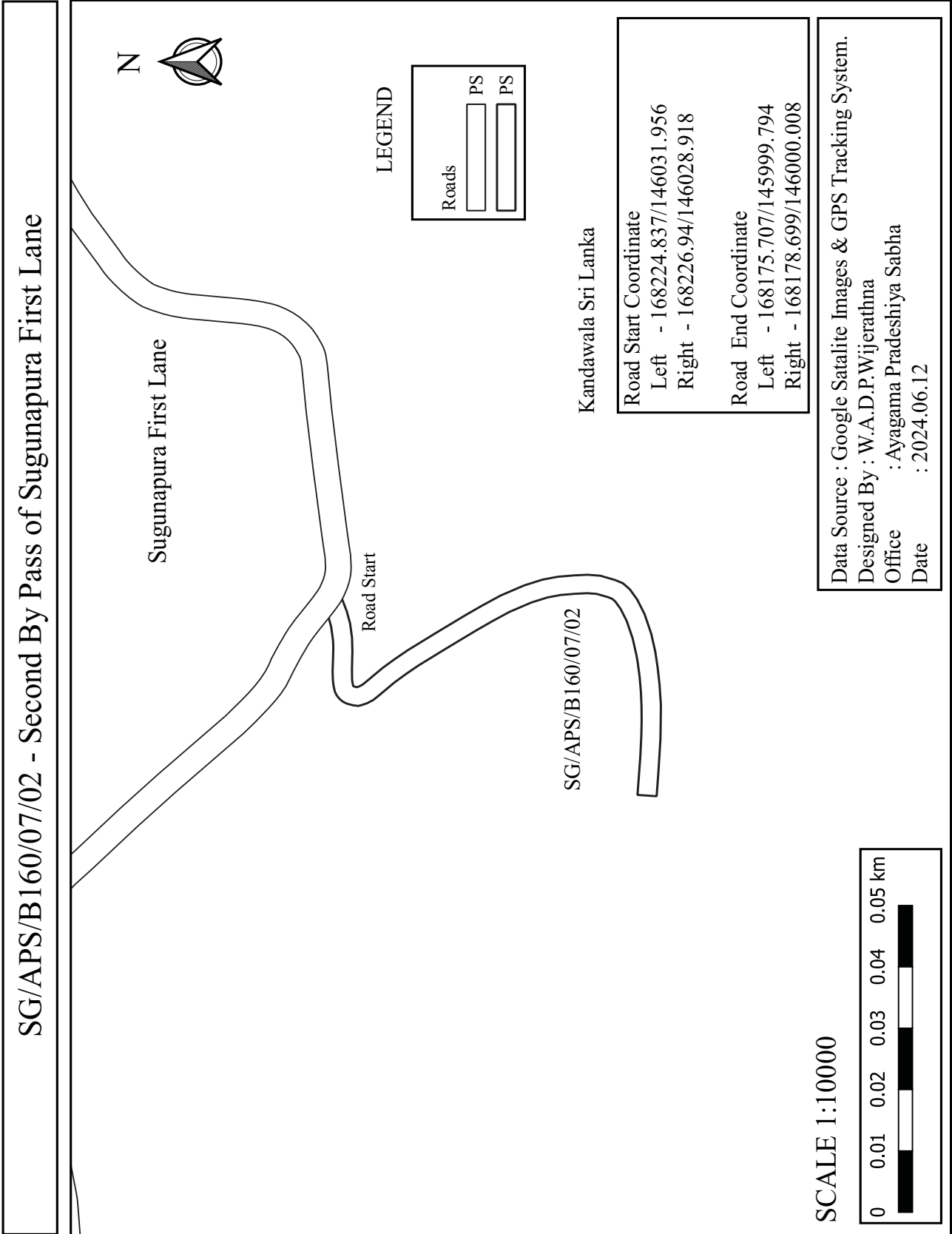


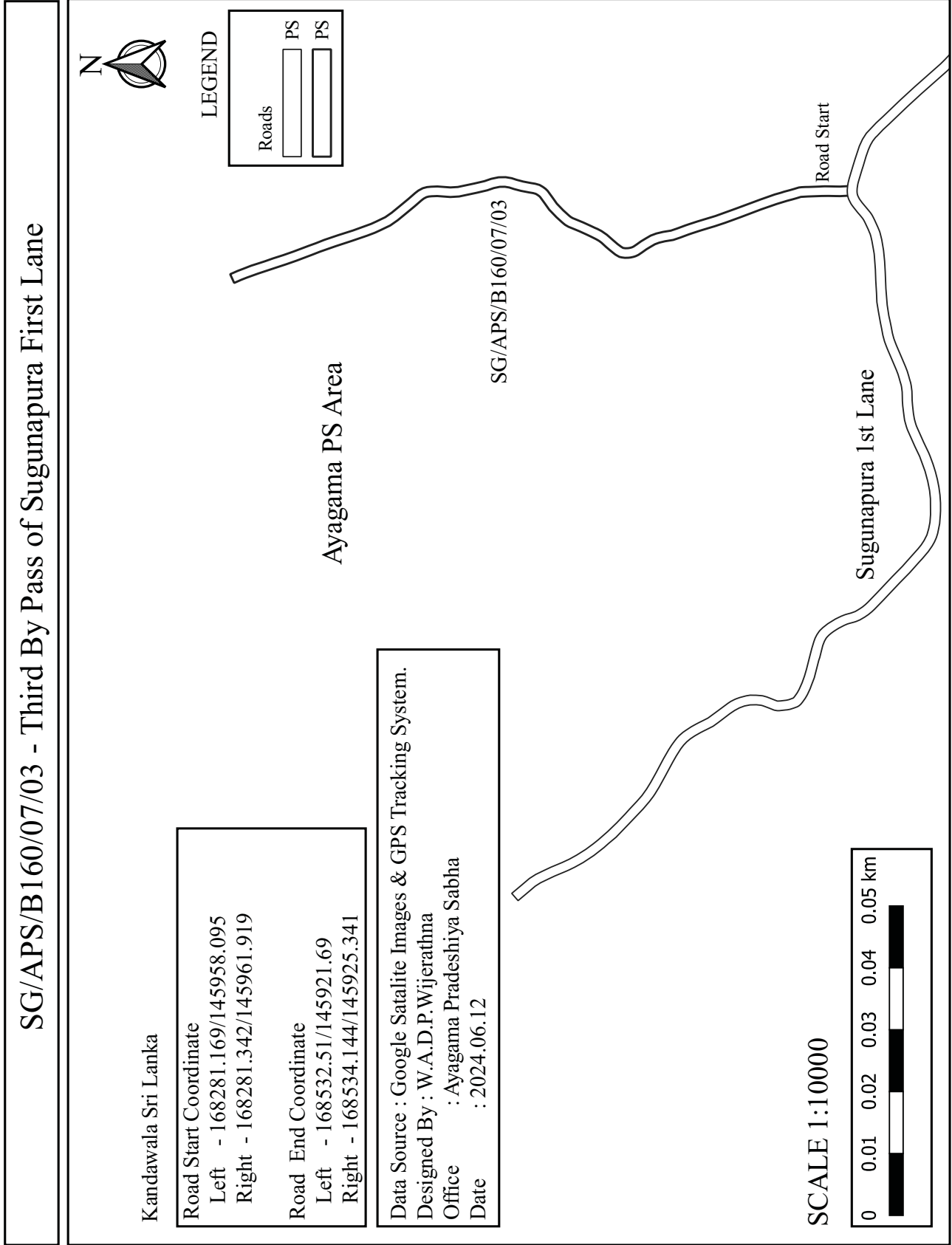
SG/APS/B160/07/01 - First By Pass of Sugunapura First Lane

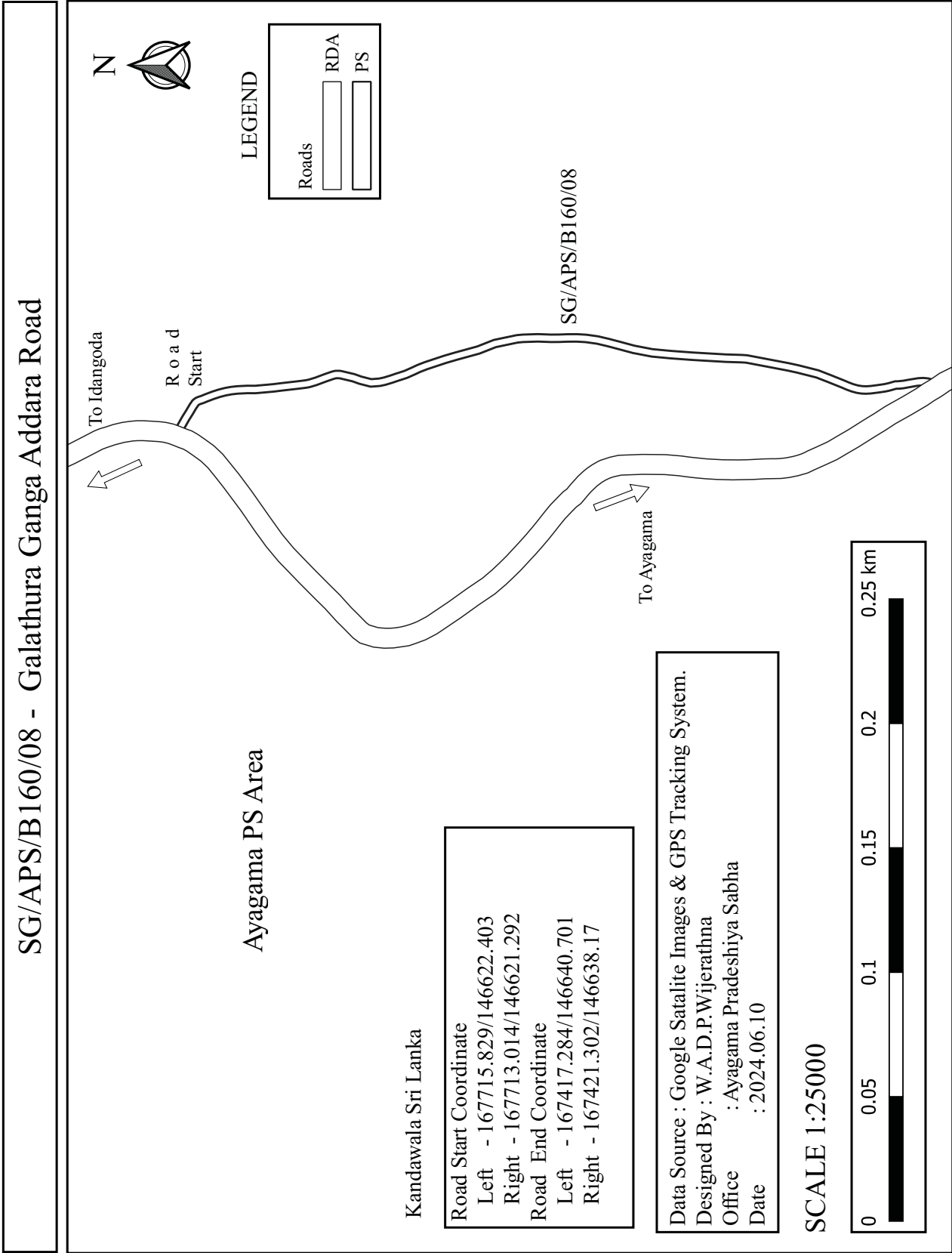


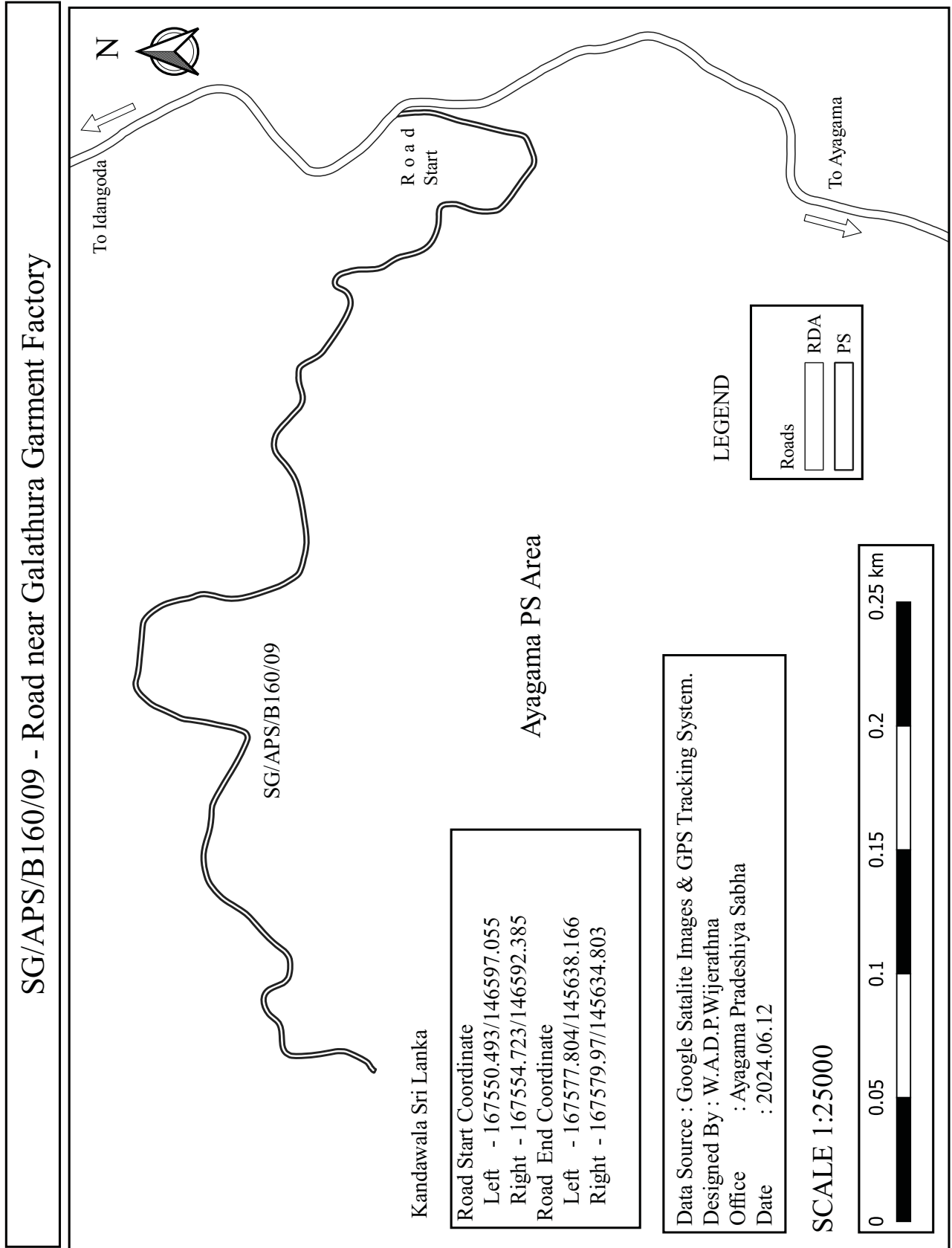
Data Source : Google Satalite Images & GPS Tracking System.
 Designed By : W.A.D.P.Wijerathna
 Office : Ayagama Pradeshiya Sabha
 Date : 2024.06.10

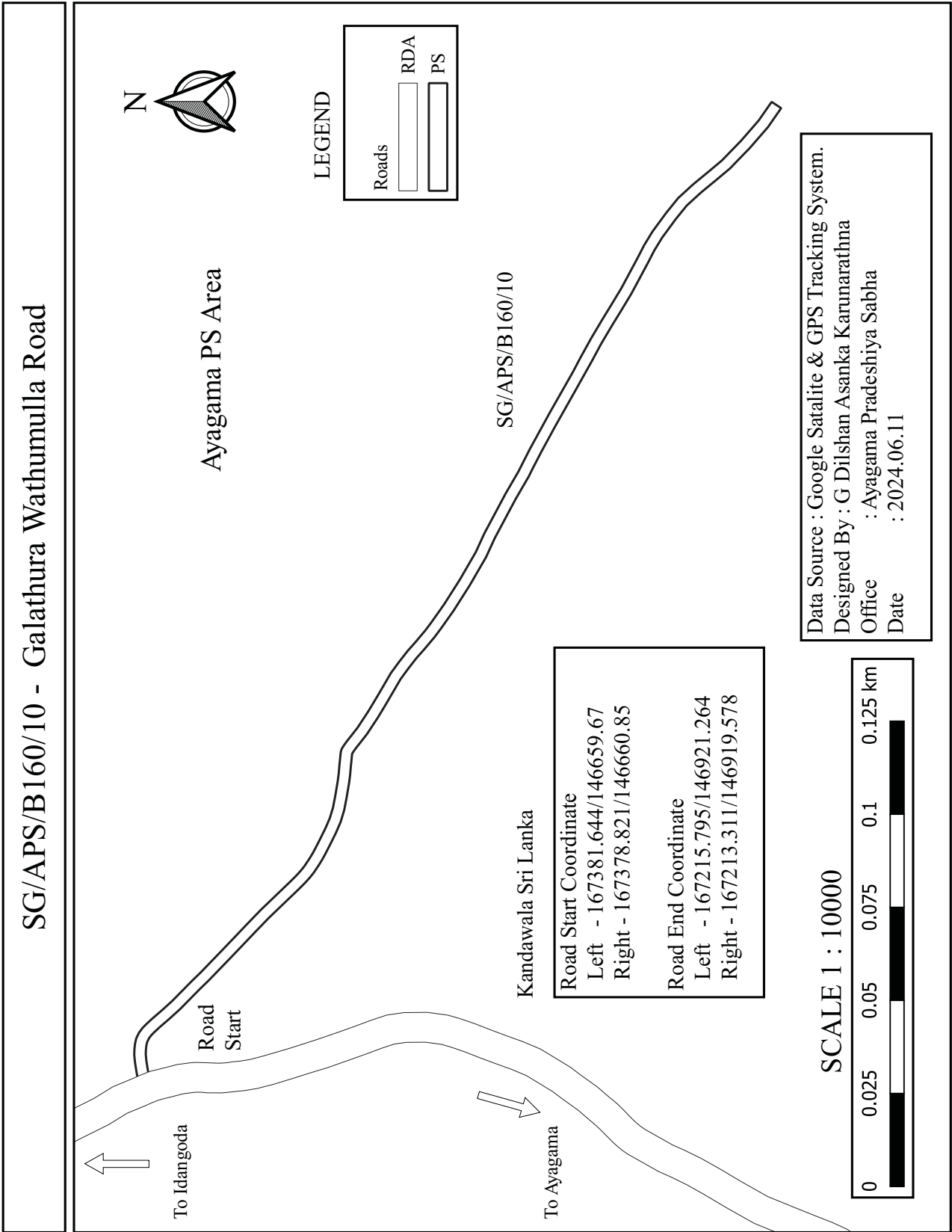
Kandawala Sri Lanka

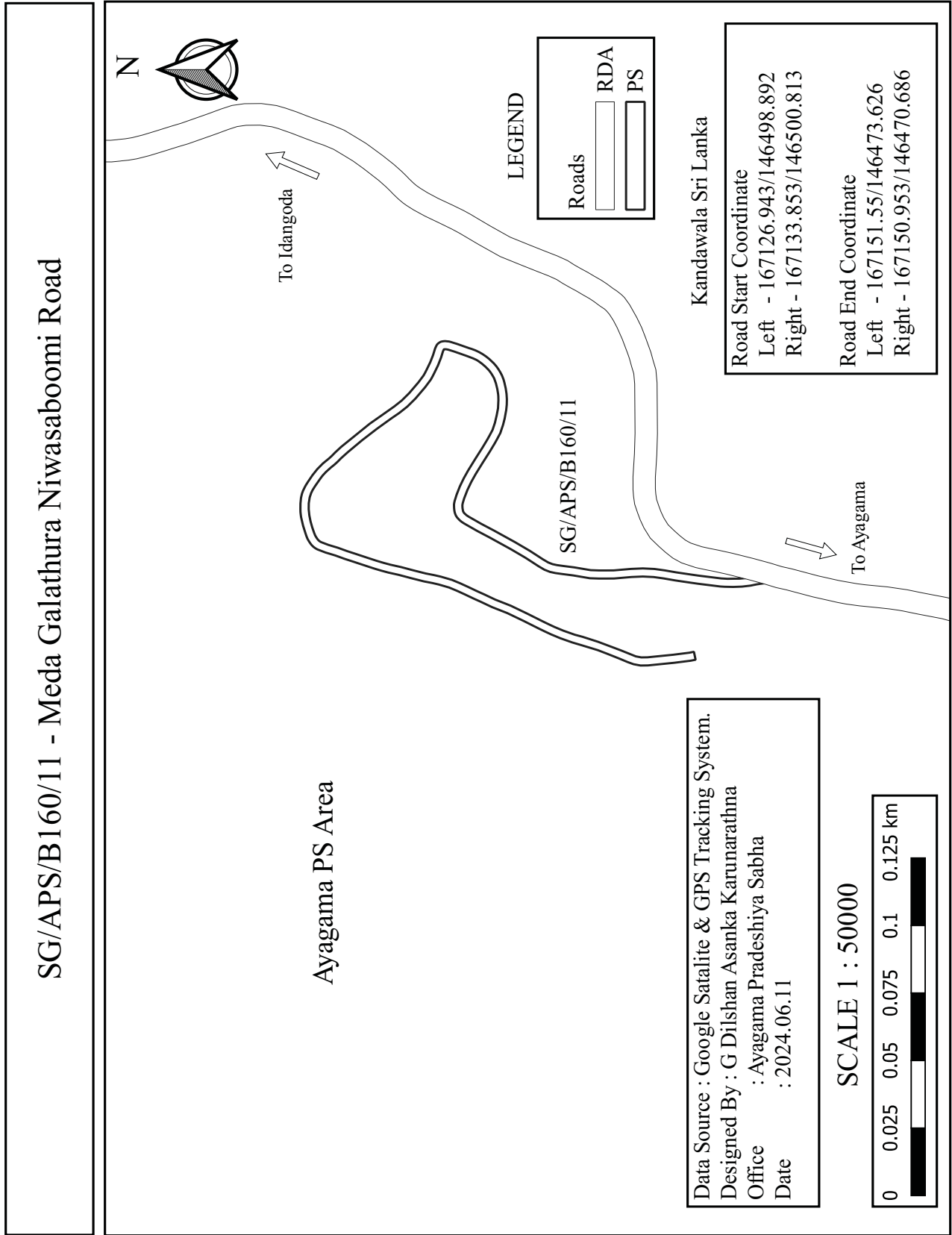


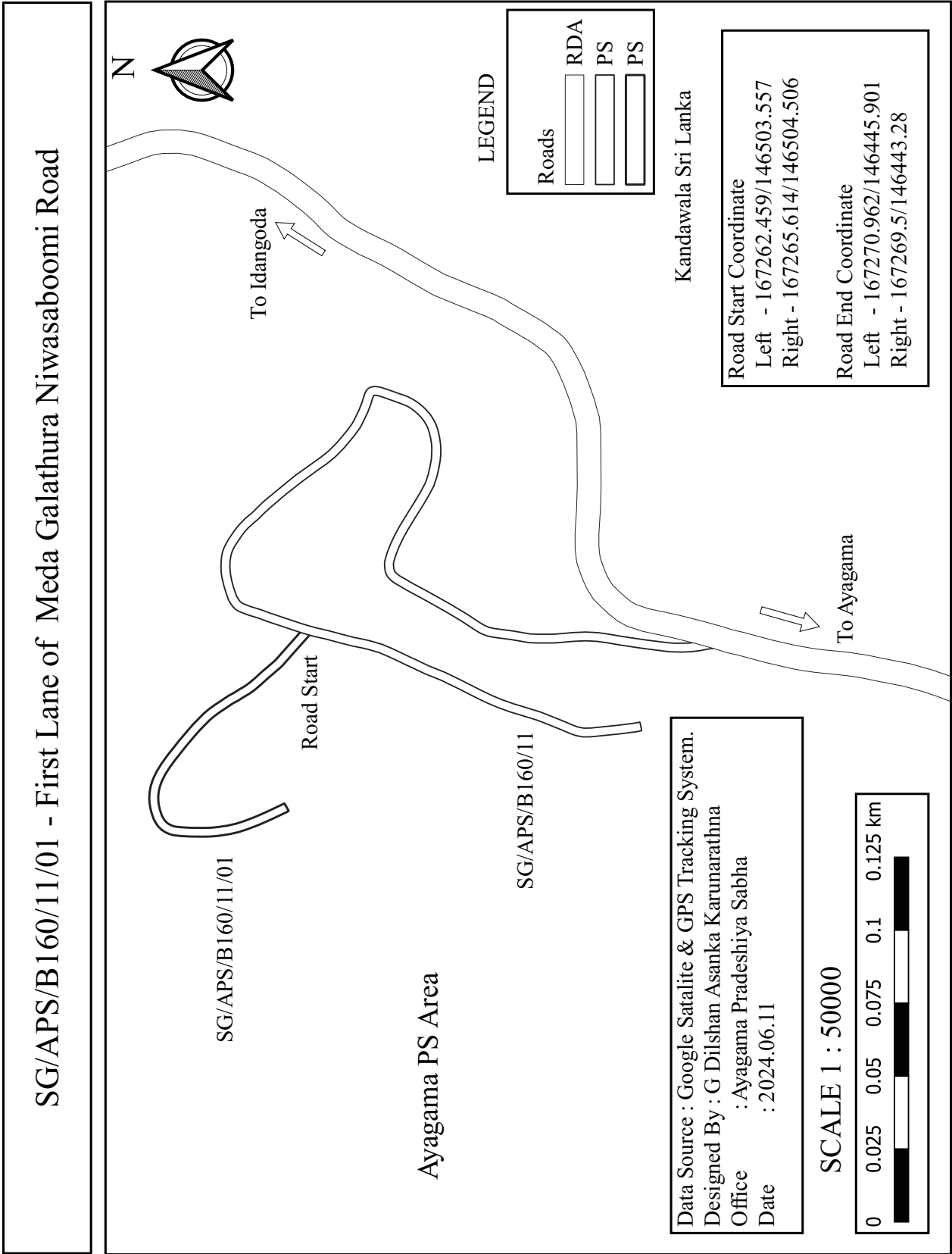


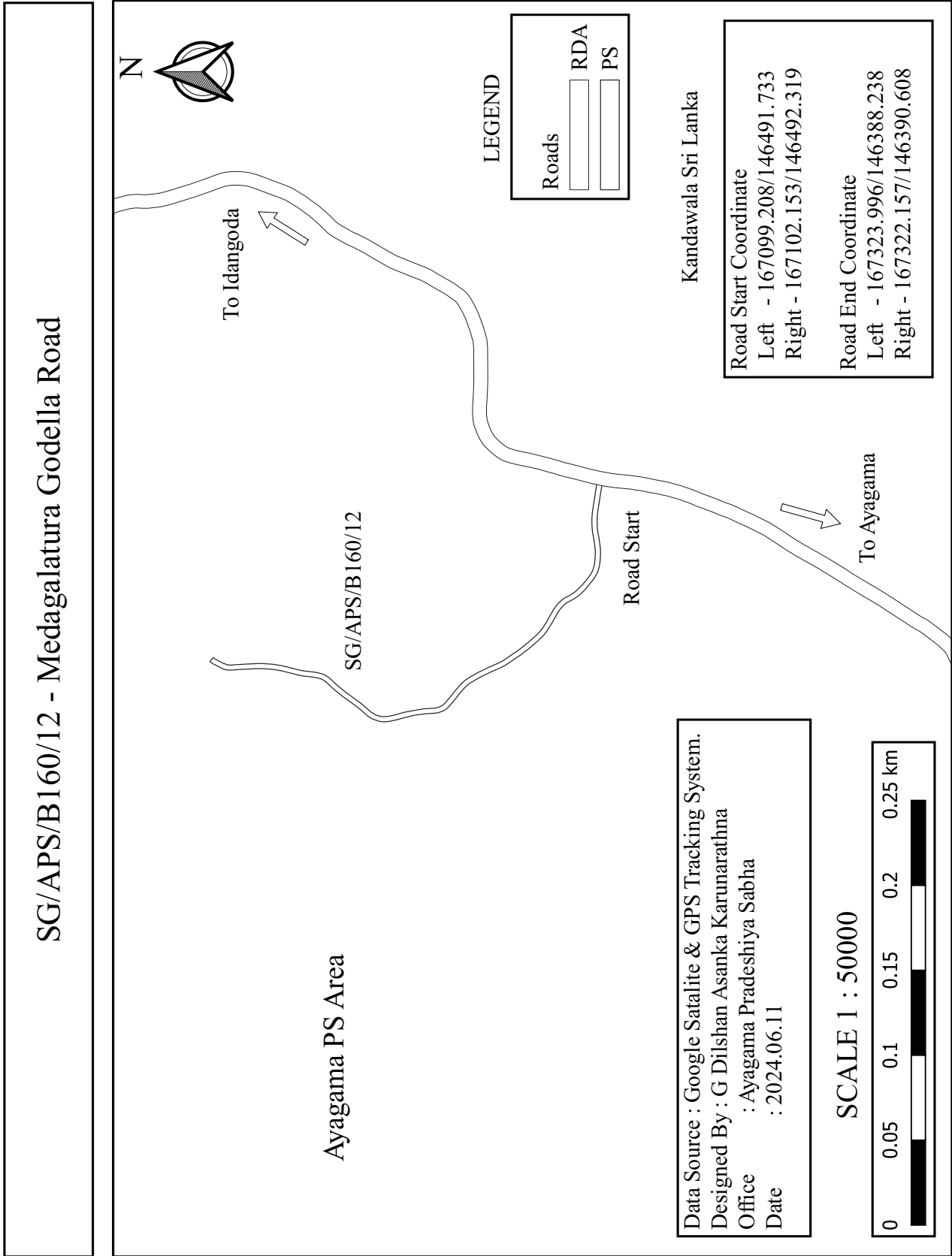


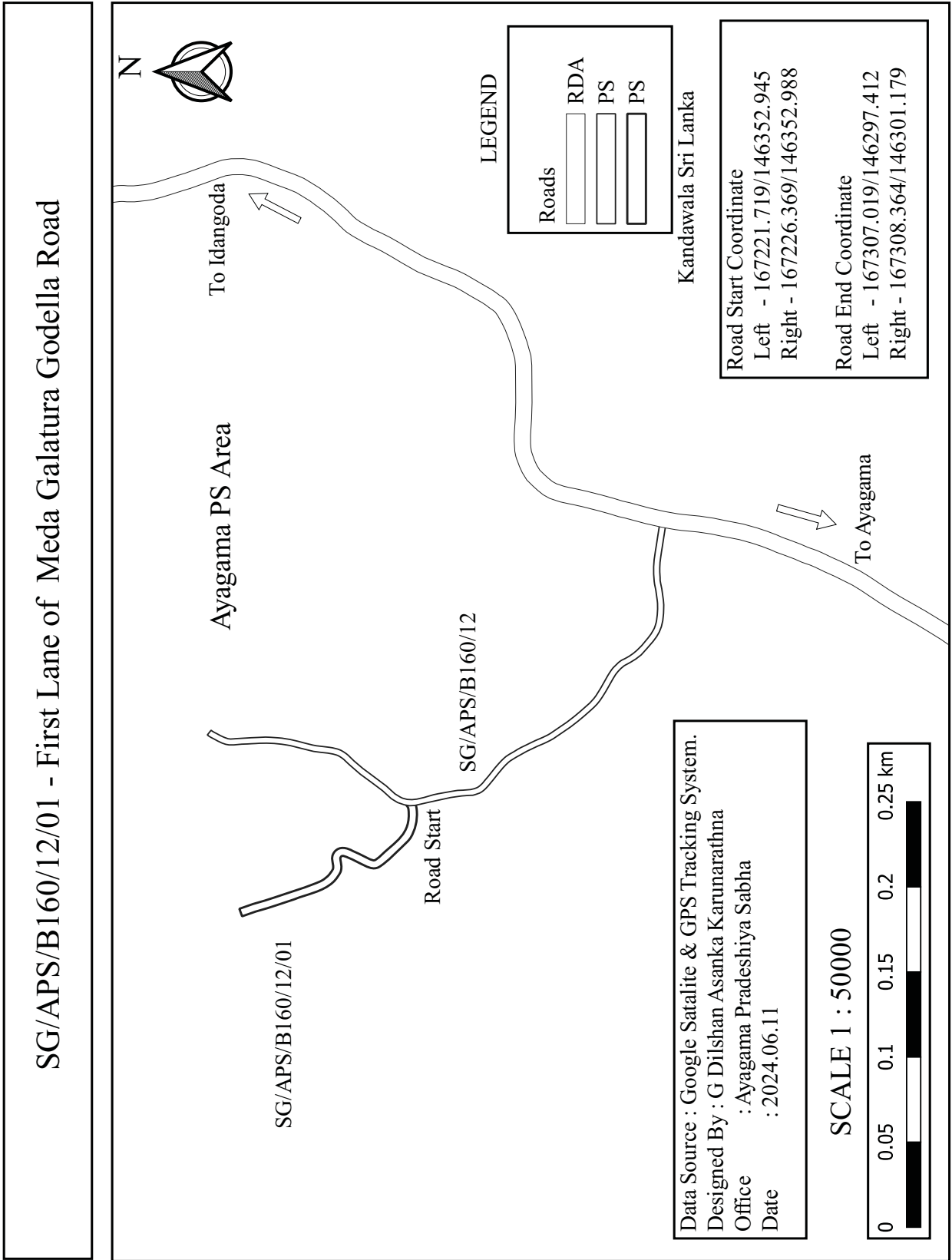


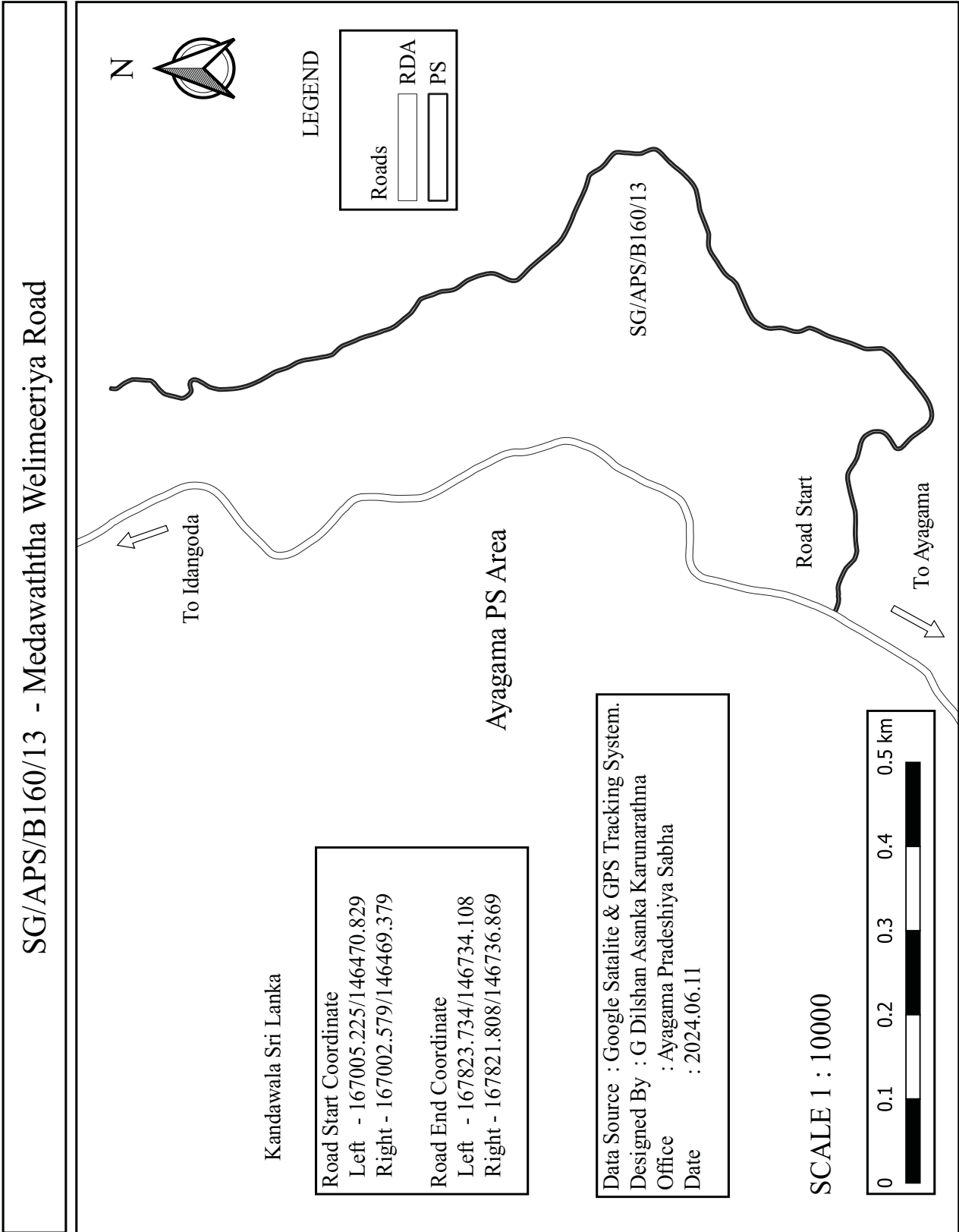


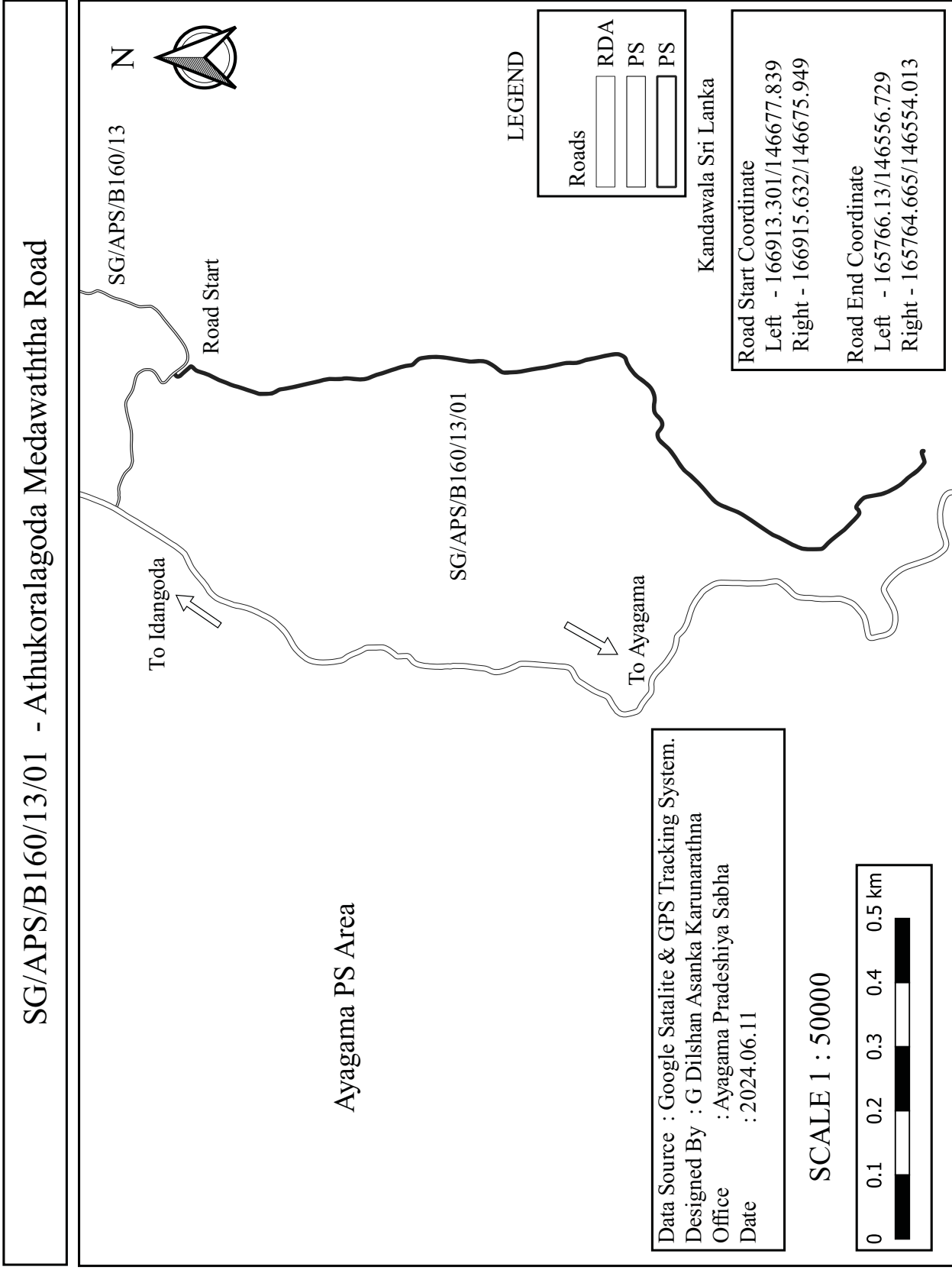


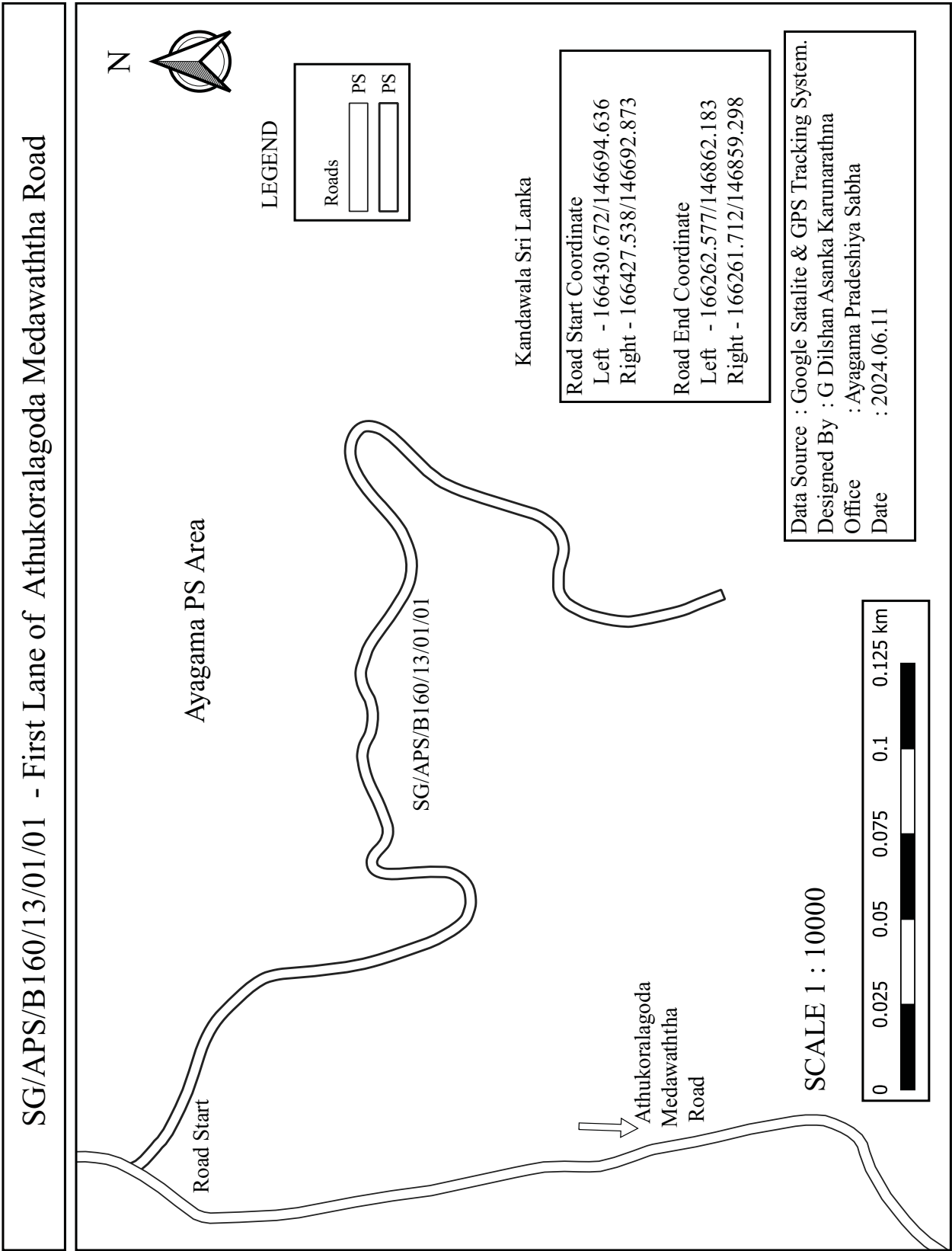


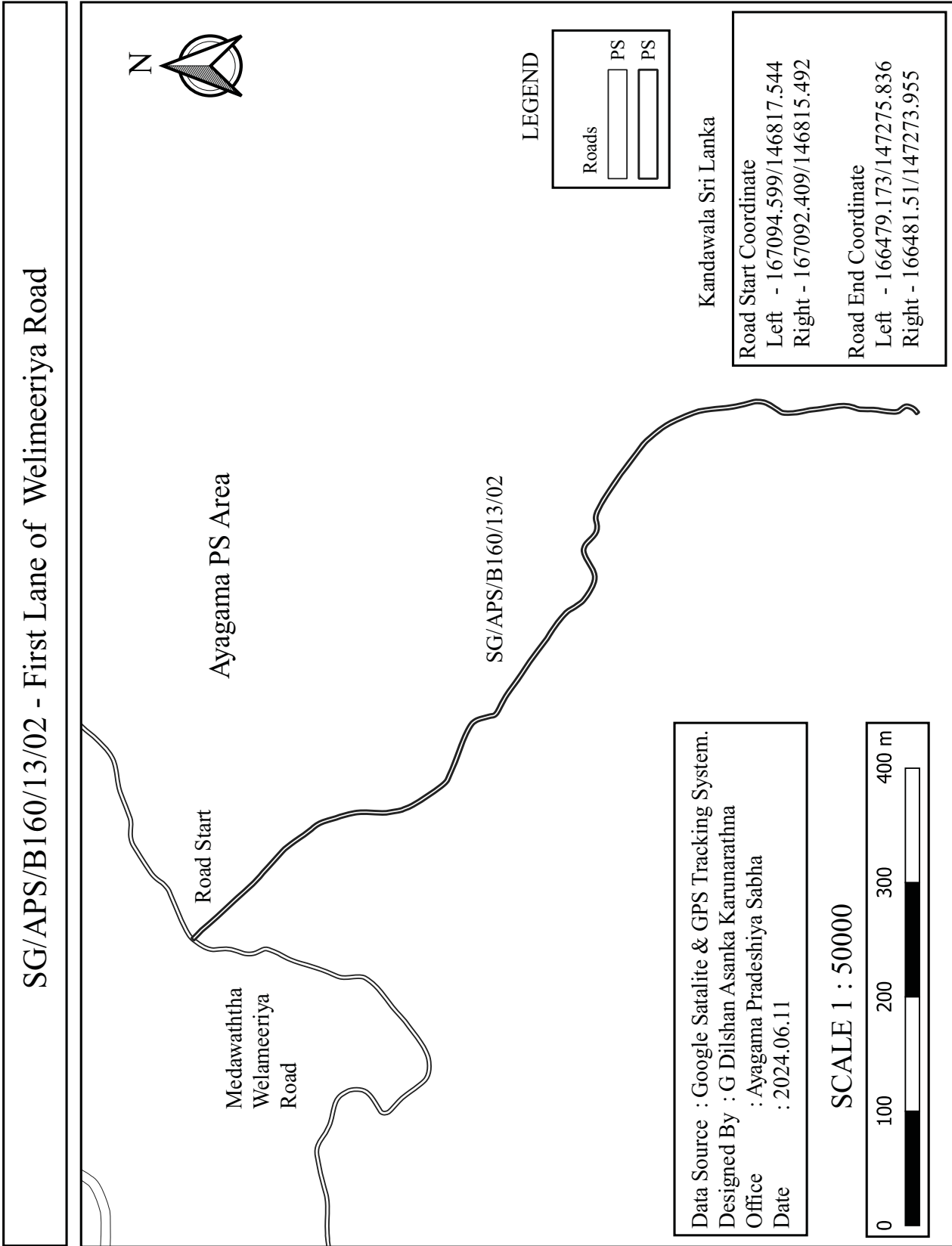












SG/APS/B160/13/02 - First Lane of Welimeeriya Road



LEGEND

Roads	PS
	PS

Kandawala Sri Lanka

Road Start Coordinate
 Left - 167094.599/146817.544
 Right - 167092.409/146815.492

Road End Coordinate
 Left - 166479.173/147275.836
 Right - 166481.51/147273.955

Ayagama PS Area

SG/APS/B160/13/02

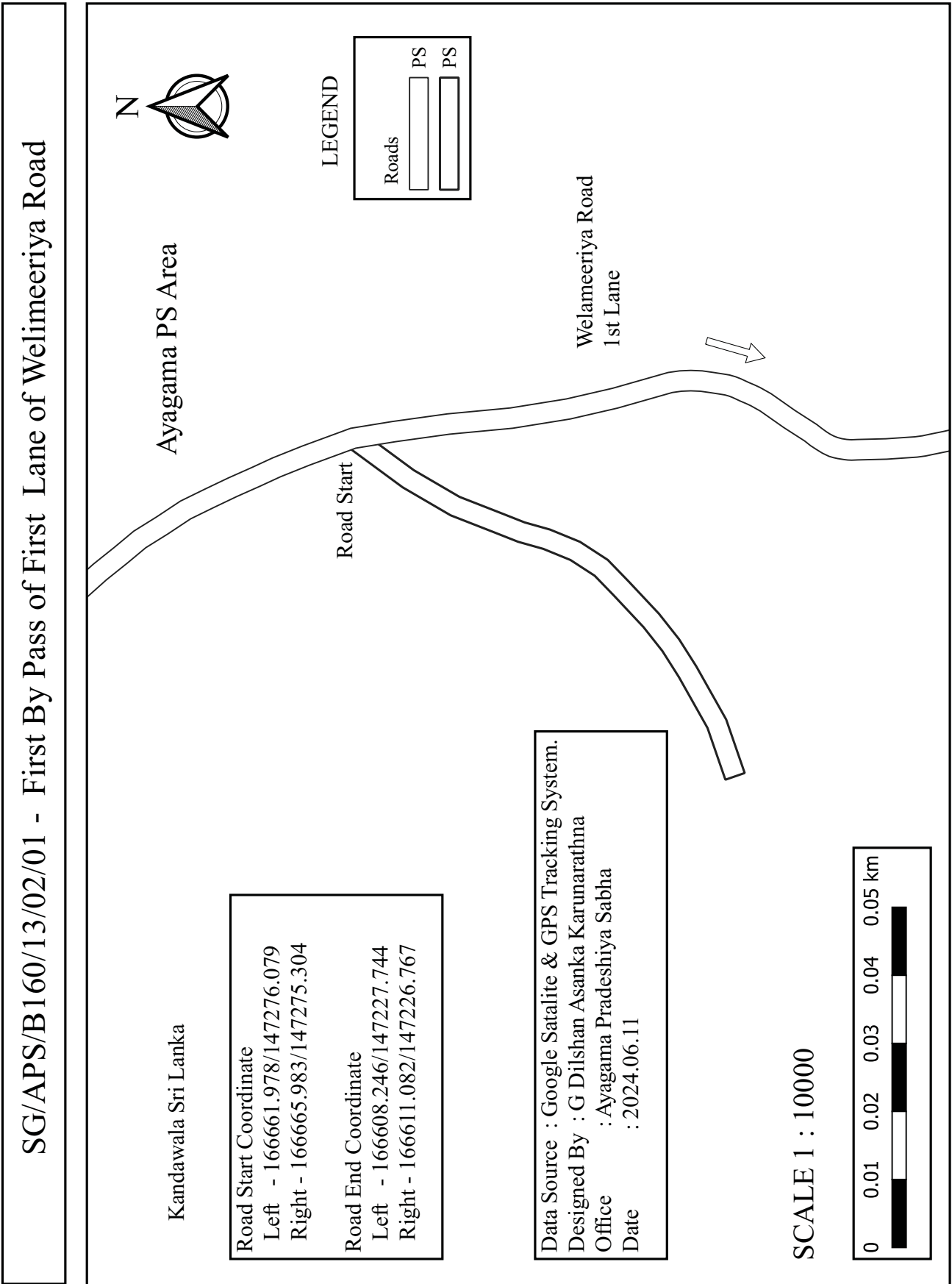
Road Start

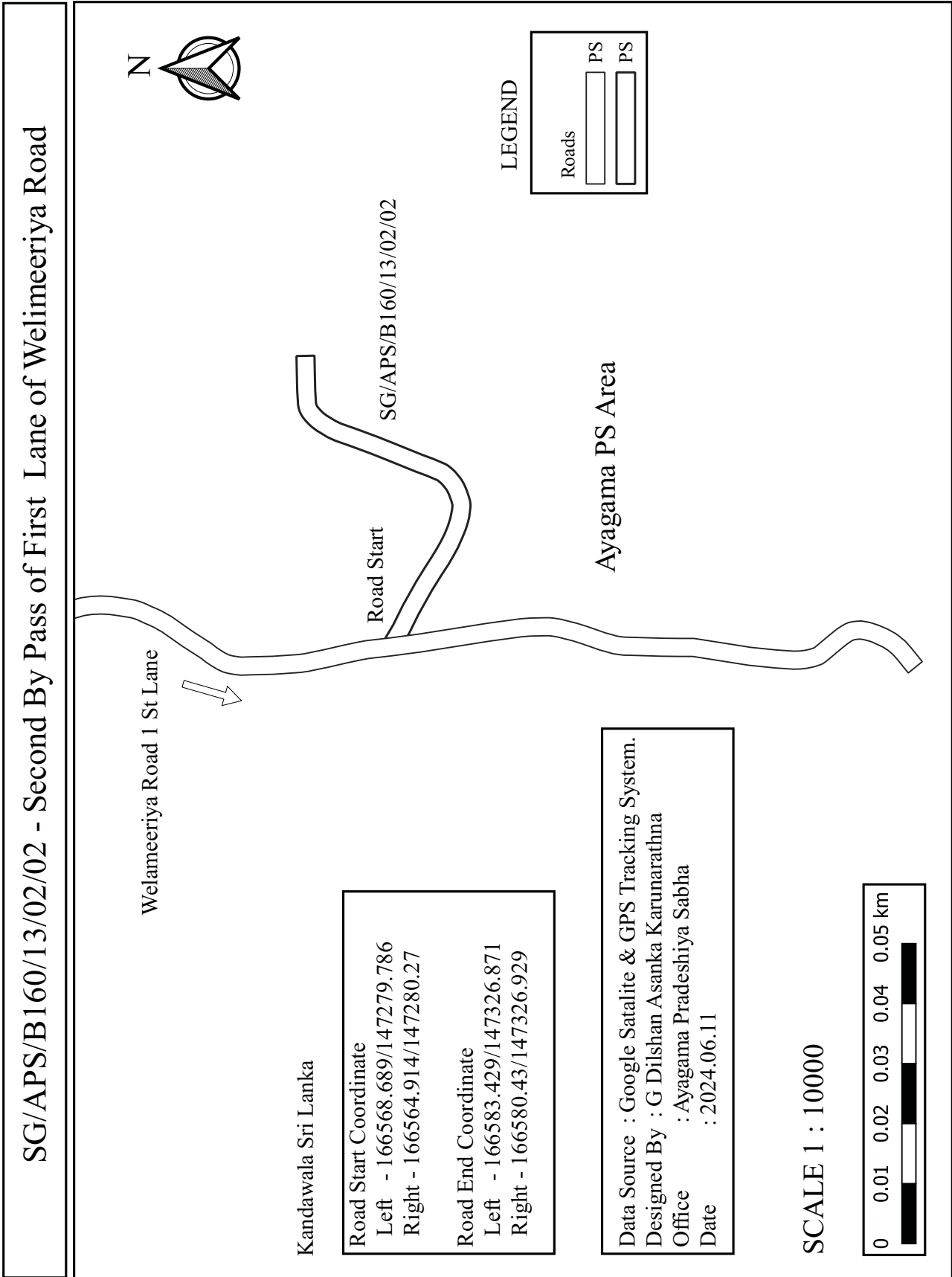
Medawaththa
Welameeriya
Road

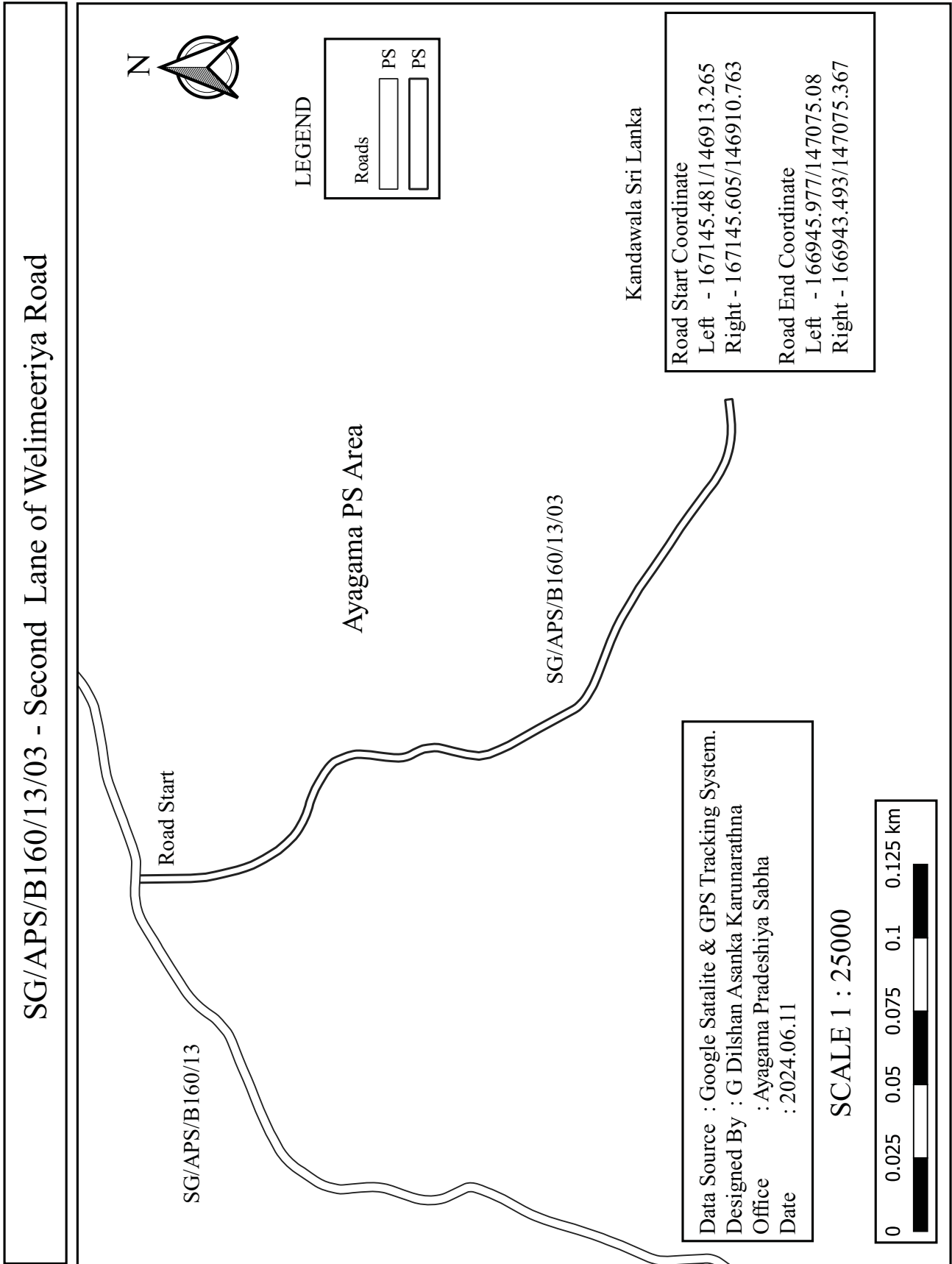
Data Source : Google Satalite & GPS Tracking System.
 Designed By : G Dilshan Asanka Karunaratna
 Office : Ayagama Pradeshiya Sabha
 Date : 2024.06.11

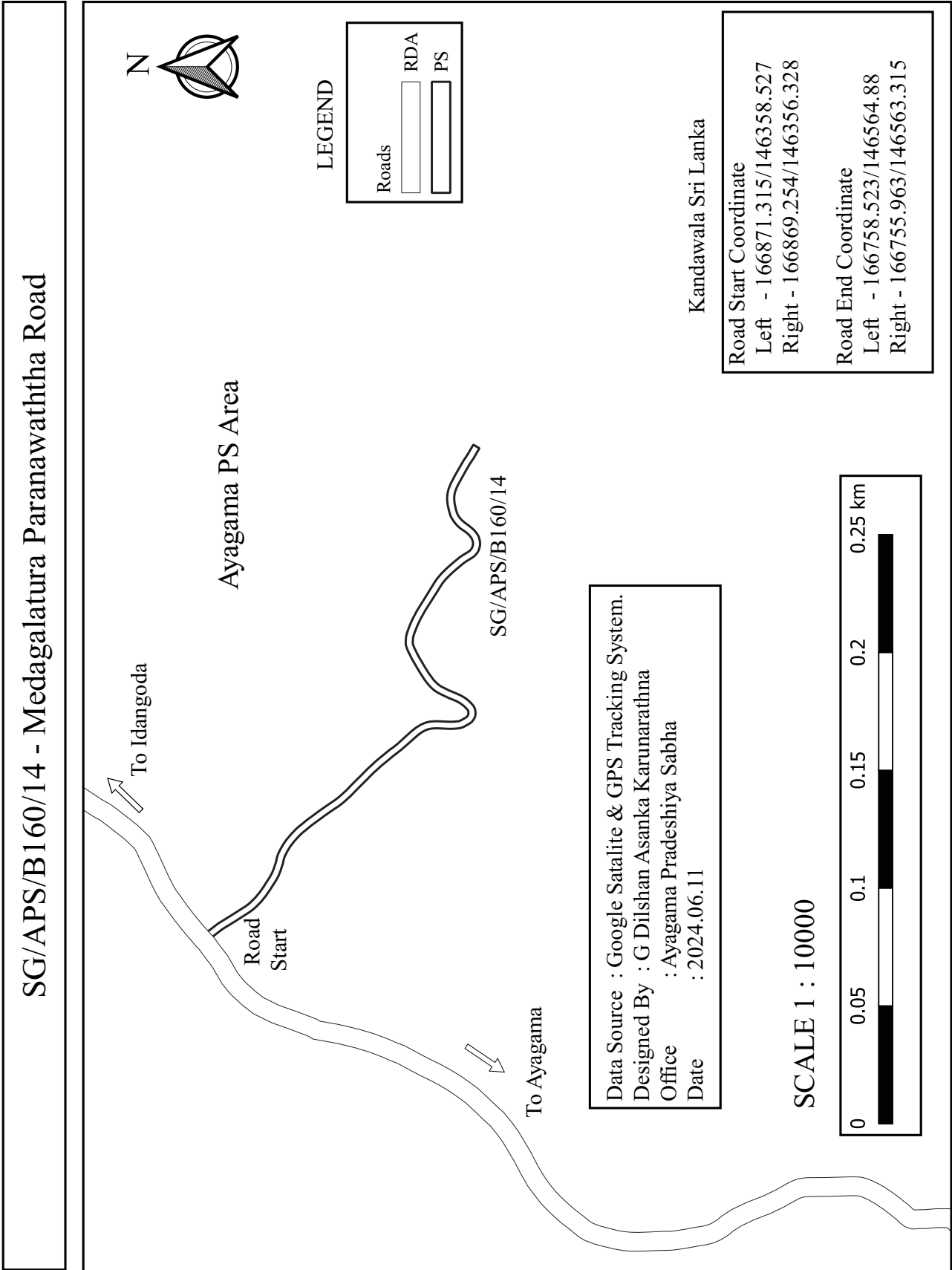
SCALE 1 : 50000

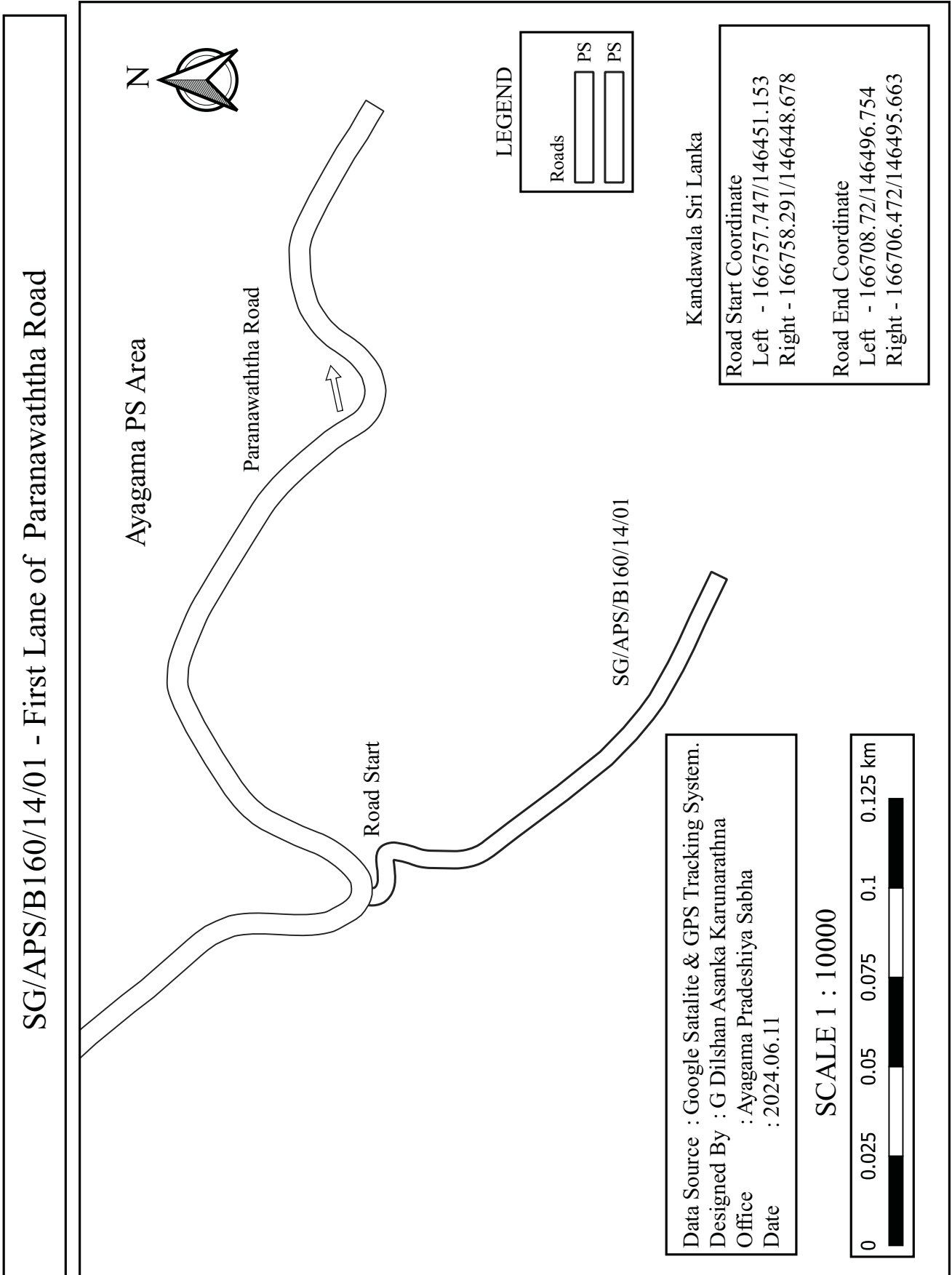












SG/APS/B160/14/01 - First Lane of Paranawaththa Road



Ayagama PS Area

Paranawaththa Road

Road Start

SG/APS/B160/14/01

LEGEND

Roads

	PS
	PS

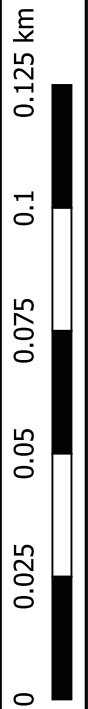
Kandawala Sri Lanka

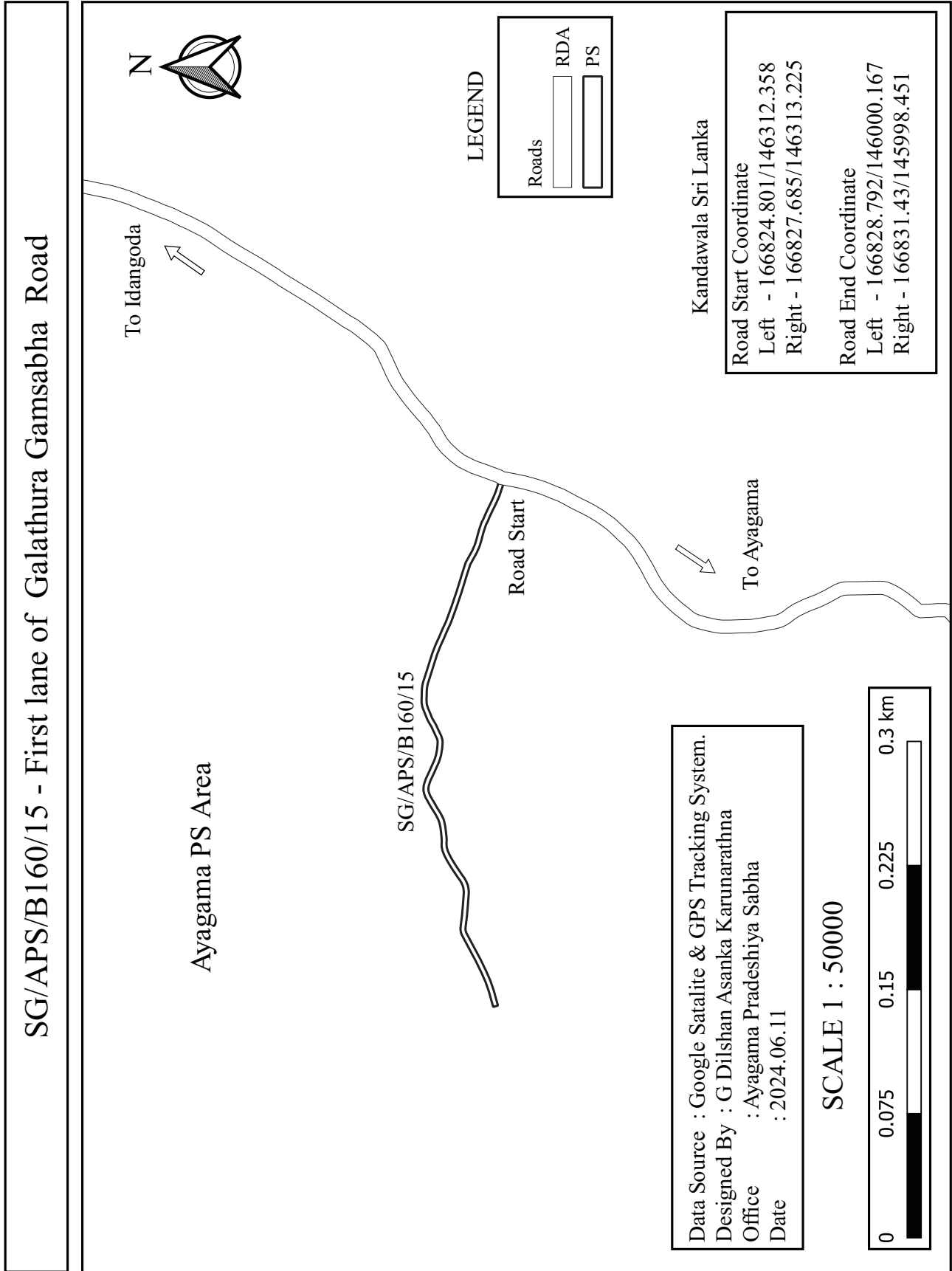
Road Start Coordinate
 Left - 166757.747/146451.153
 Right - 166758.291/146448.678

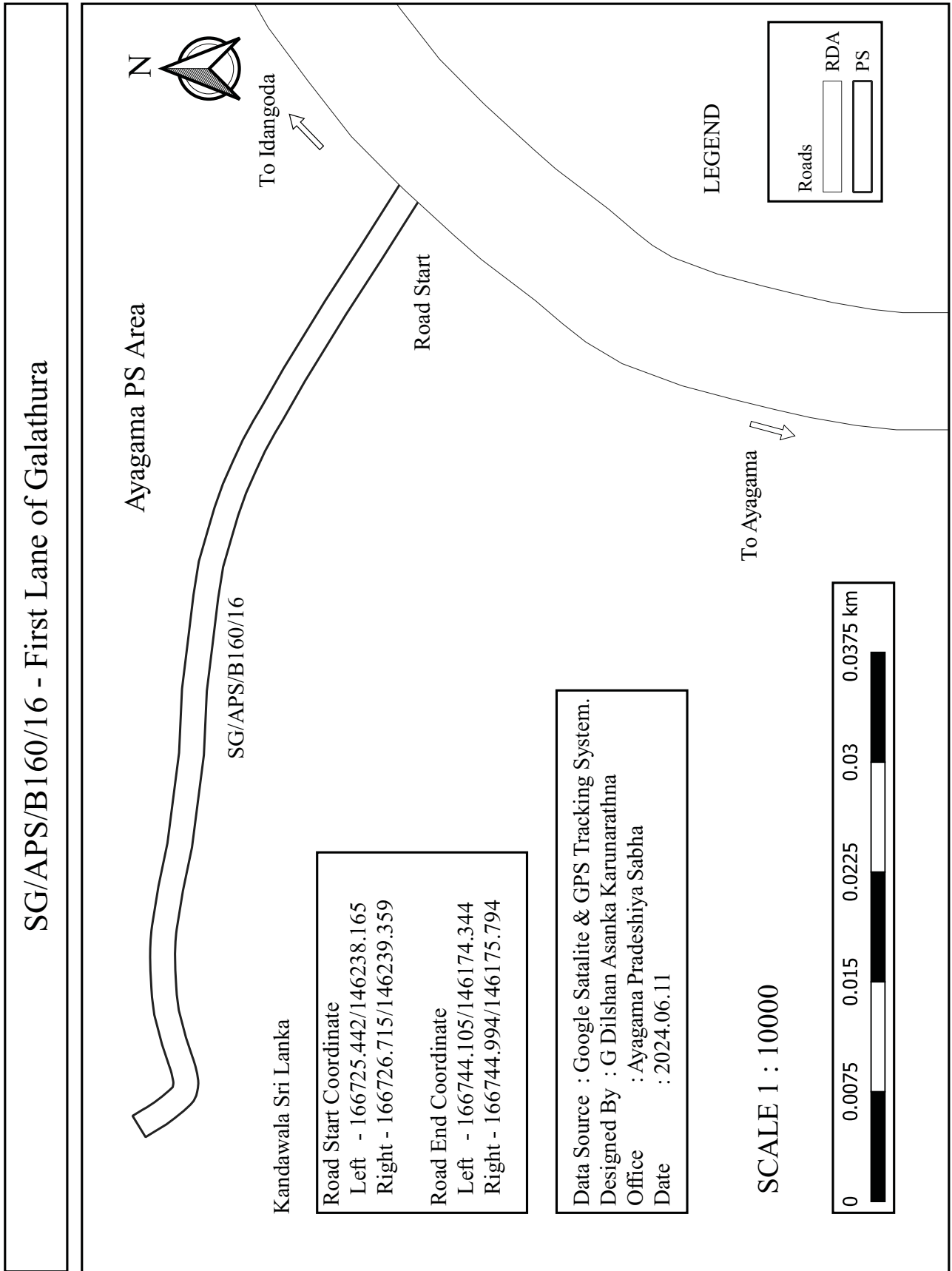
Road End Coordinate
 Left - 166708.72/146496.754
 Right - 166706.472/146495.663

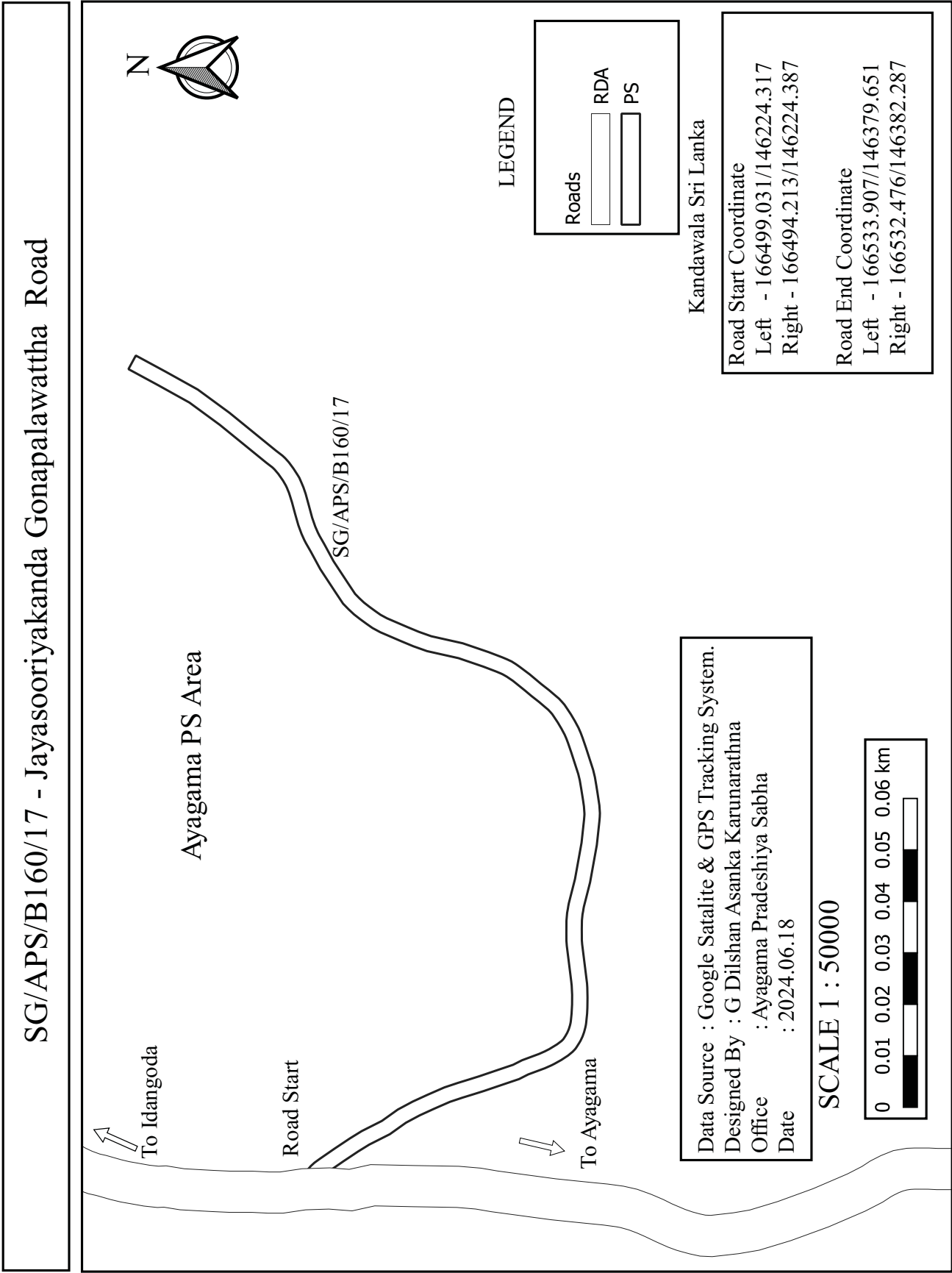
Data Source : Google Satalite & GPS Tracking System.
 Designed By : G Dilshan Asanka Karunarathna
 Office : Ayagama Pradeshiya Sabha
 Date : 2024.06.11

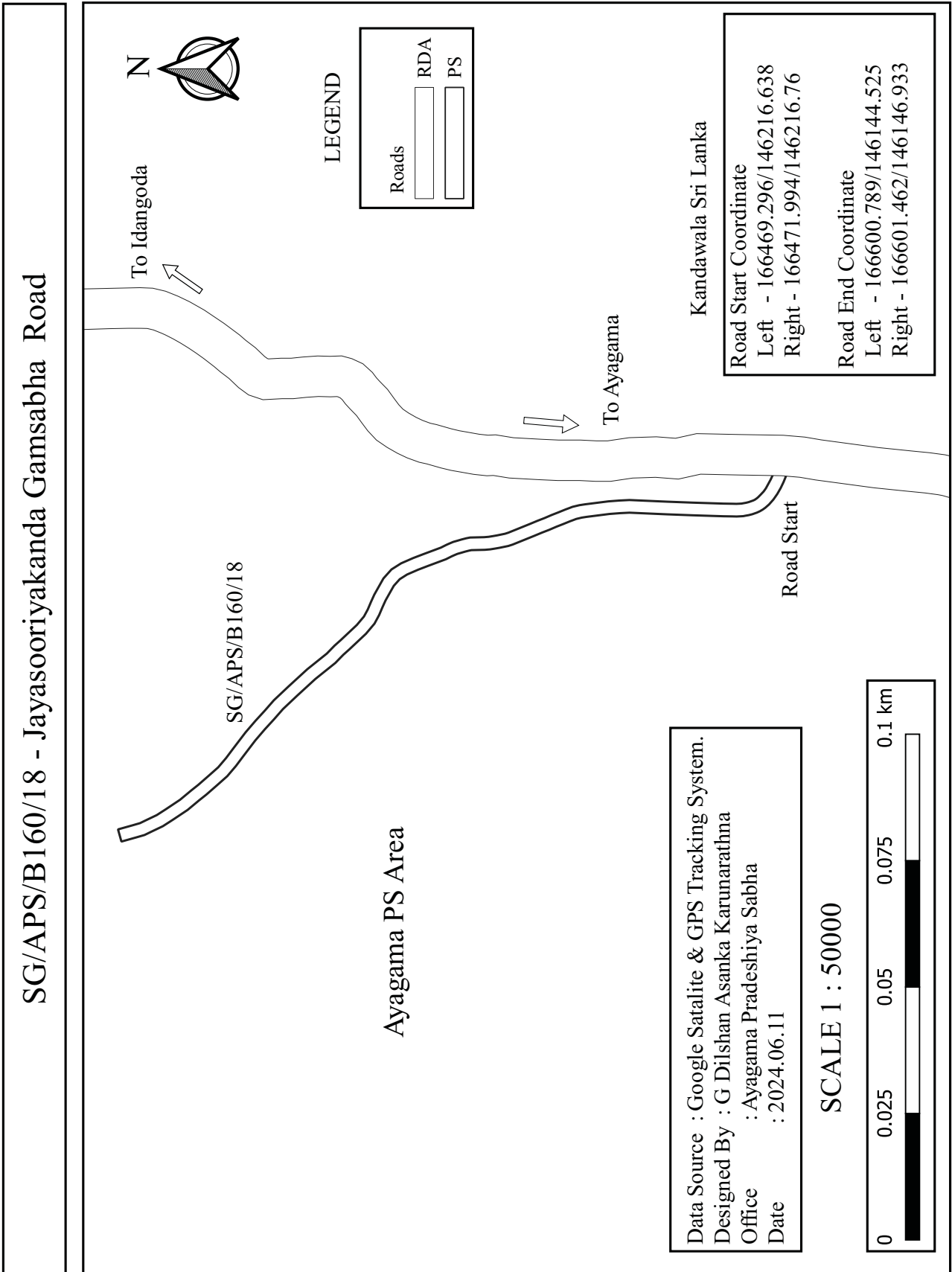
SCALE 1 : 10000

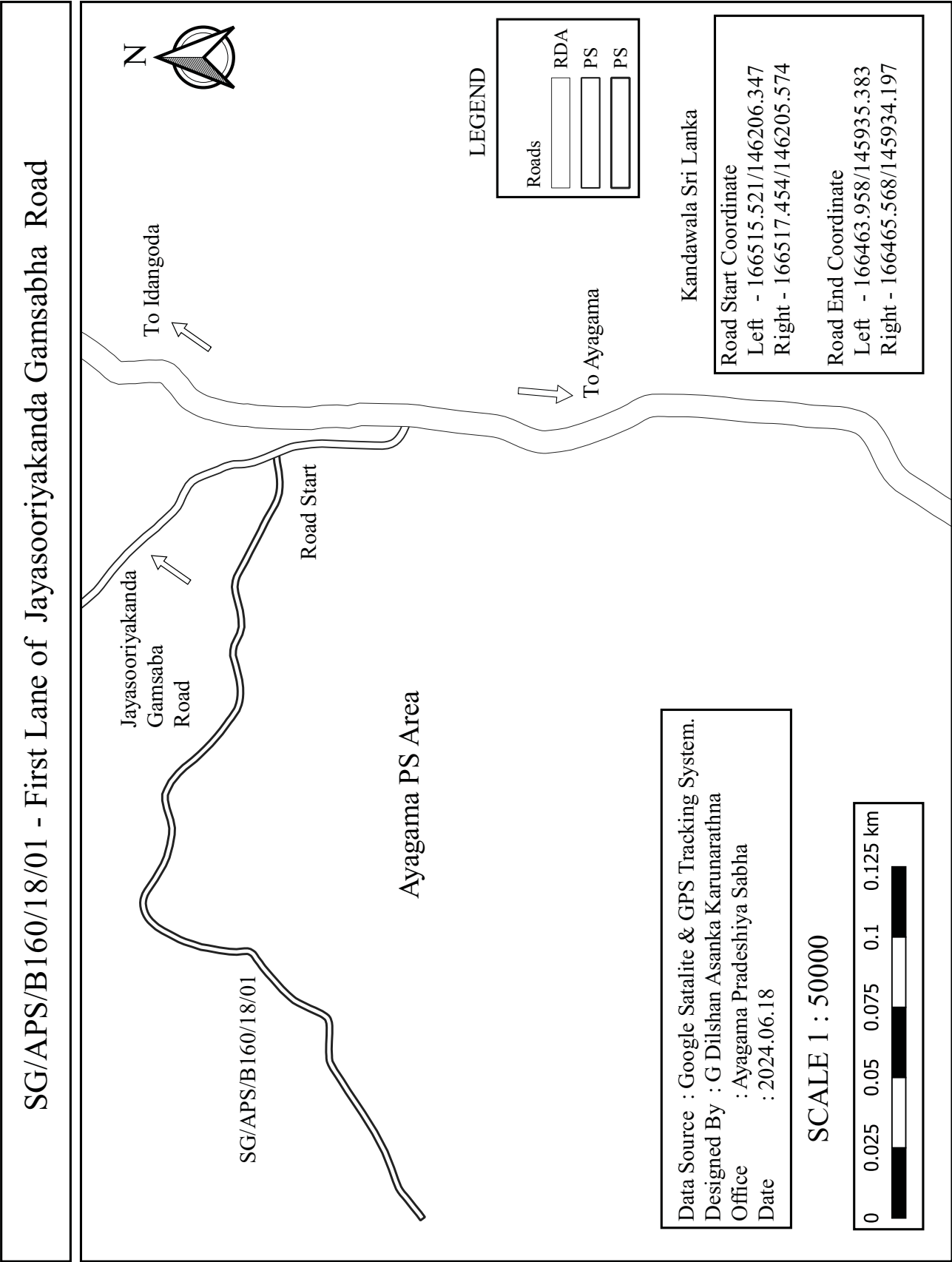


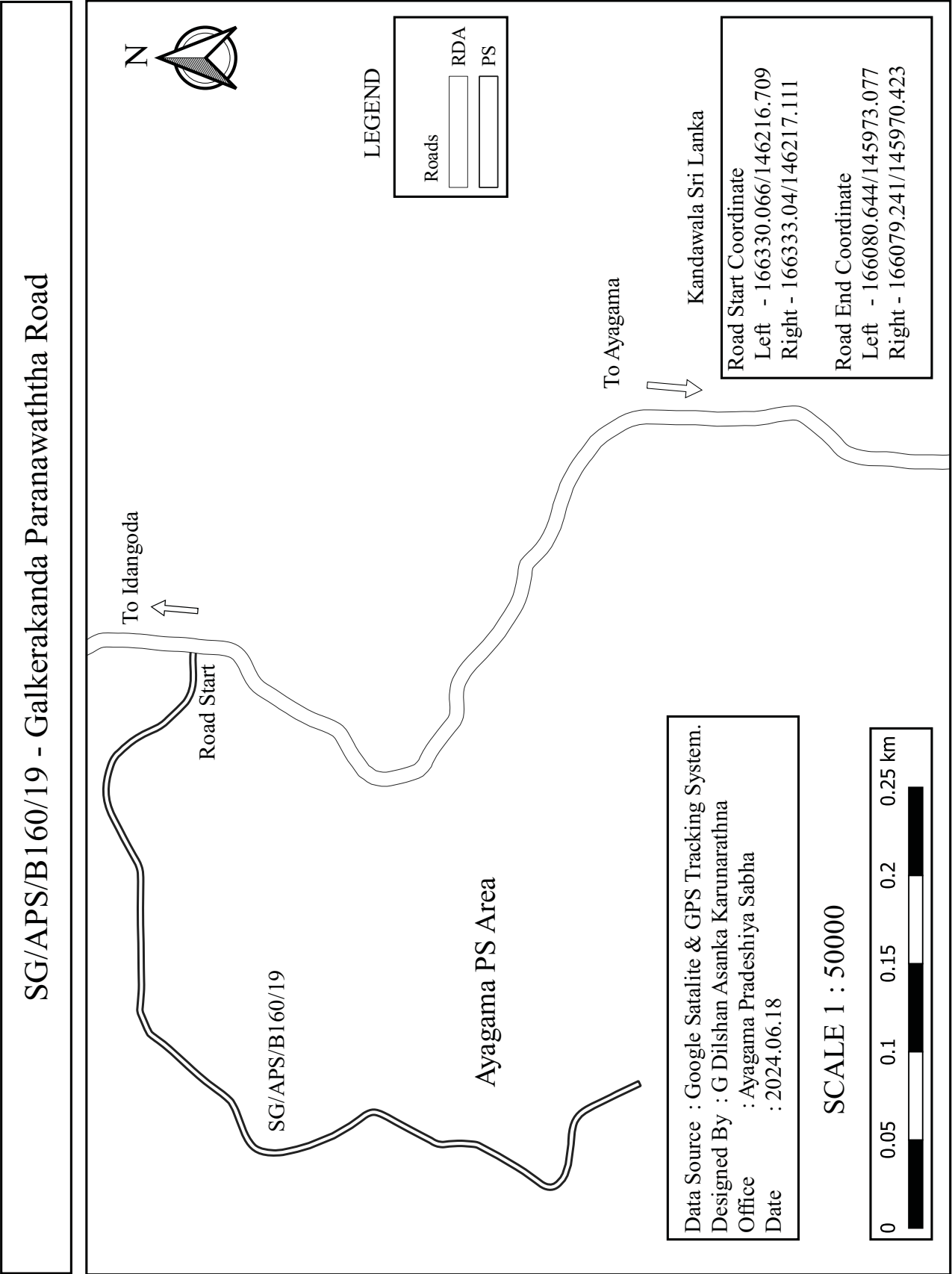


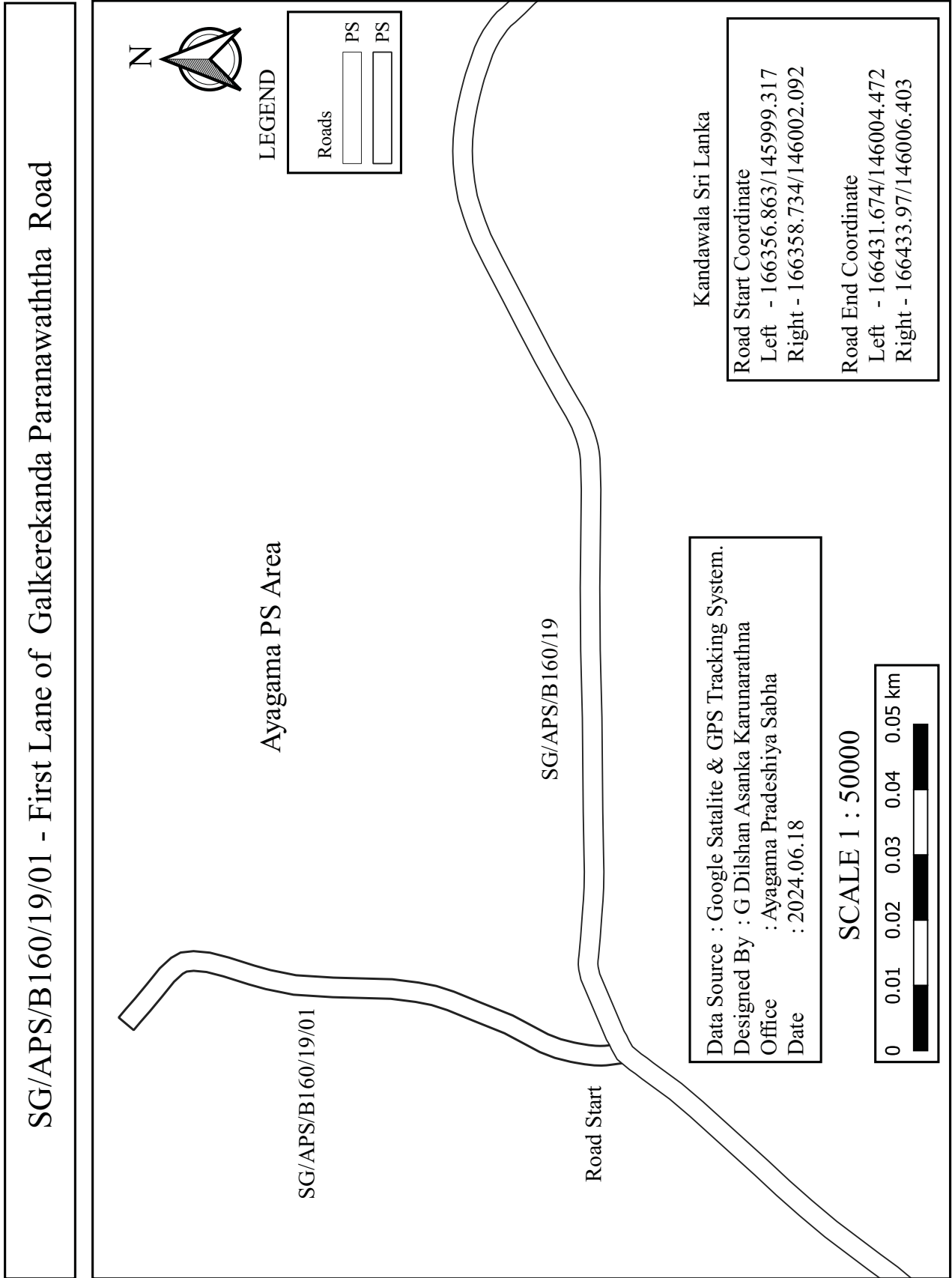




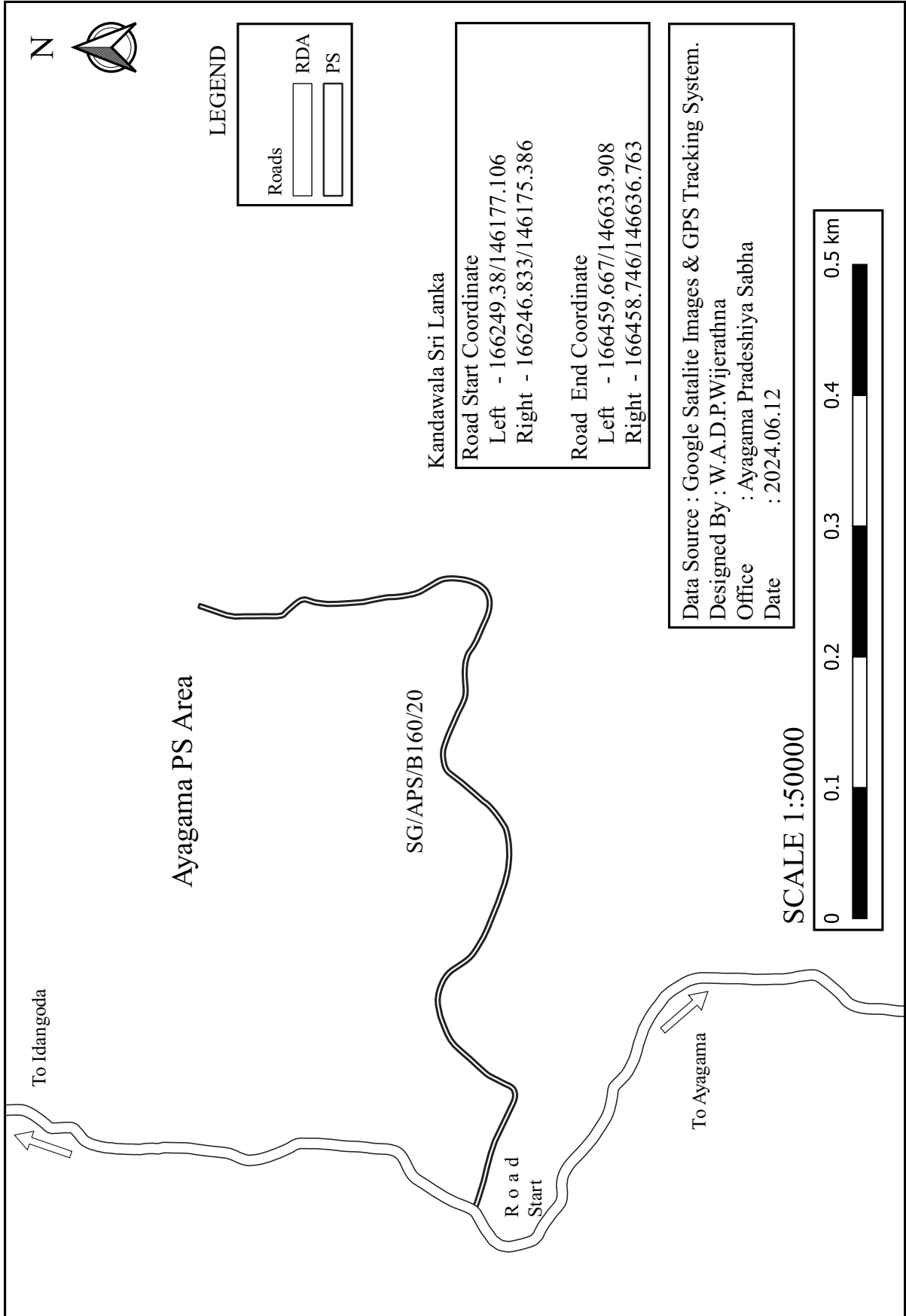








SG/APS/B160/20 - Lower Division Road of Gangabadathanna

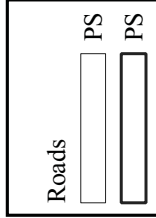


SG/APS/B160/20/01 - First Lane of Lower Division Road of Gangabadathenna



Ayagama PS Area

LEGEND



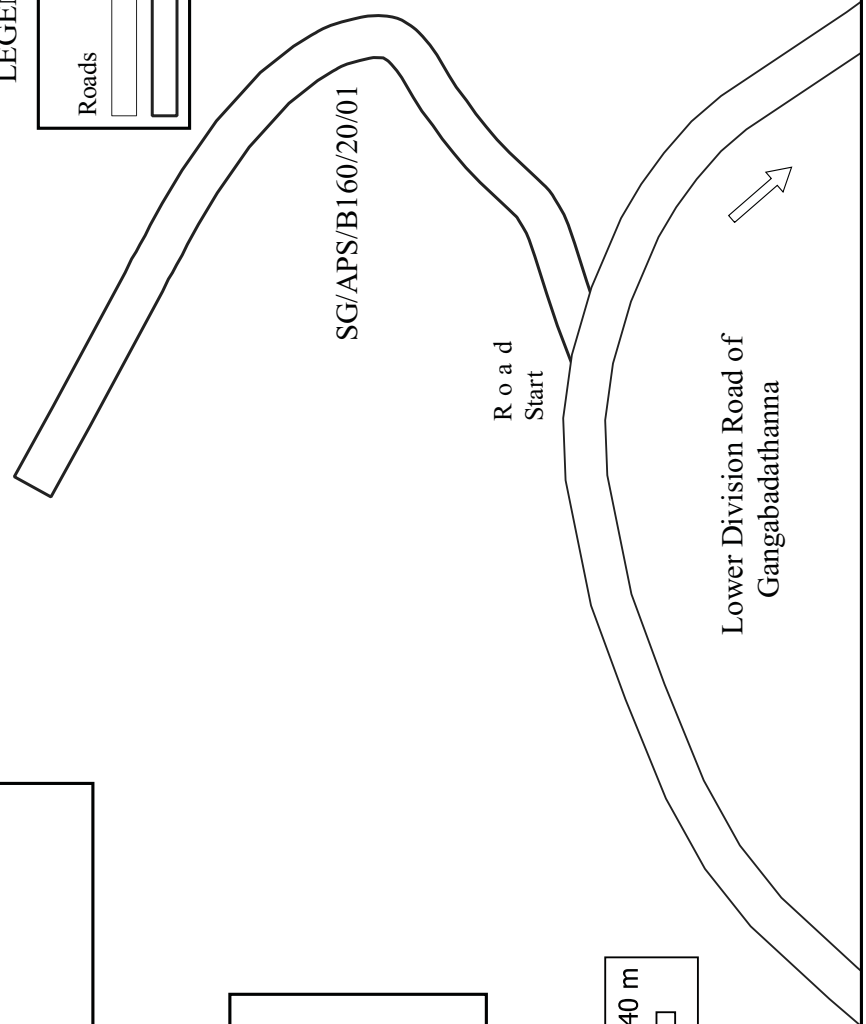
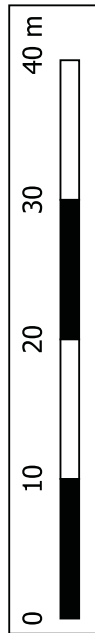
Data Source : Google Satalite Images & GPS Tracking System.
 Designed By : W.A.D.P.Wijerathna
 Office : Ayagama Pradeshiya Sabha
 Date : 2024.06.12

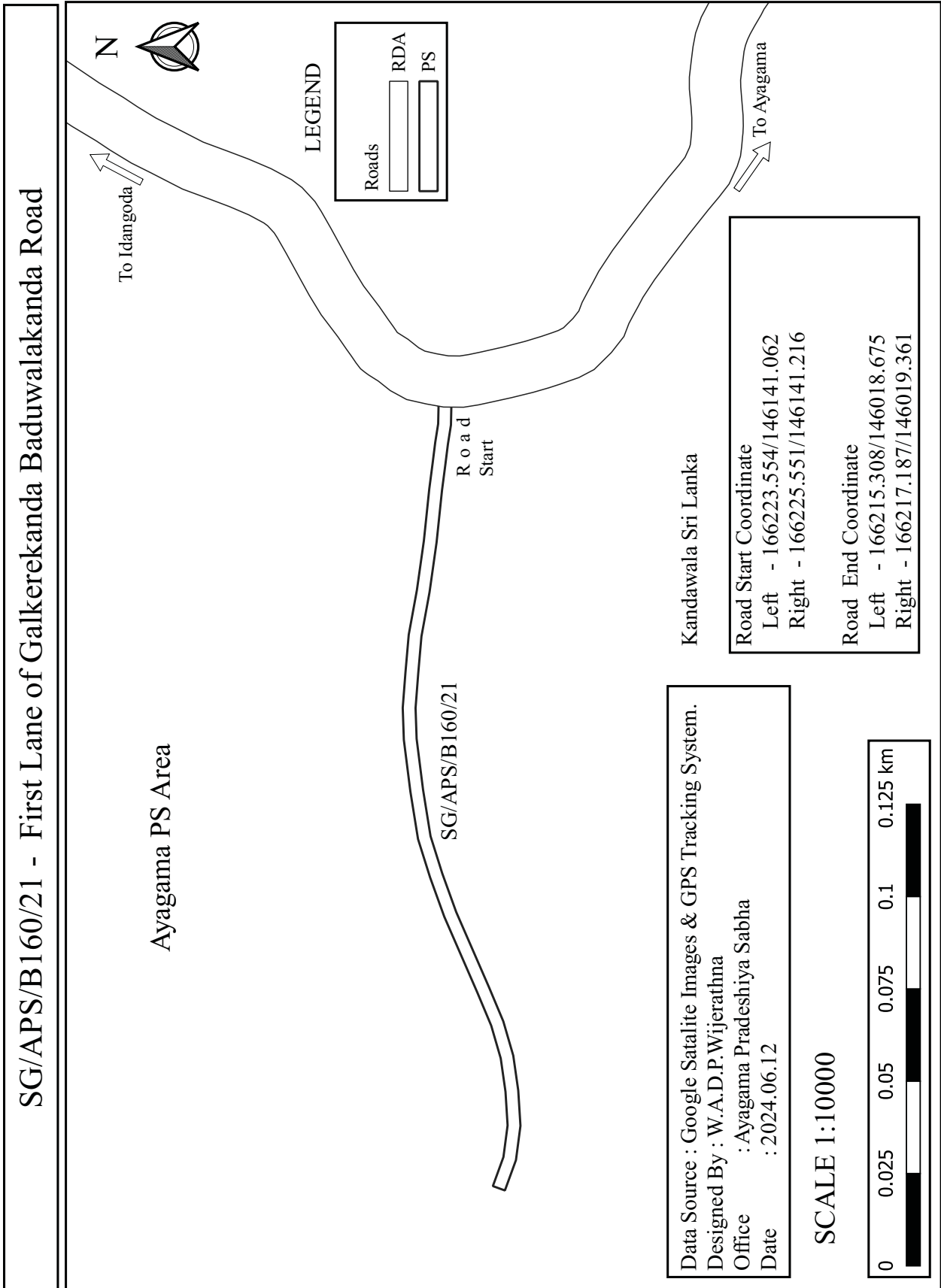
Kandawala Sri Lanka

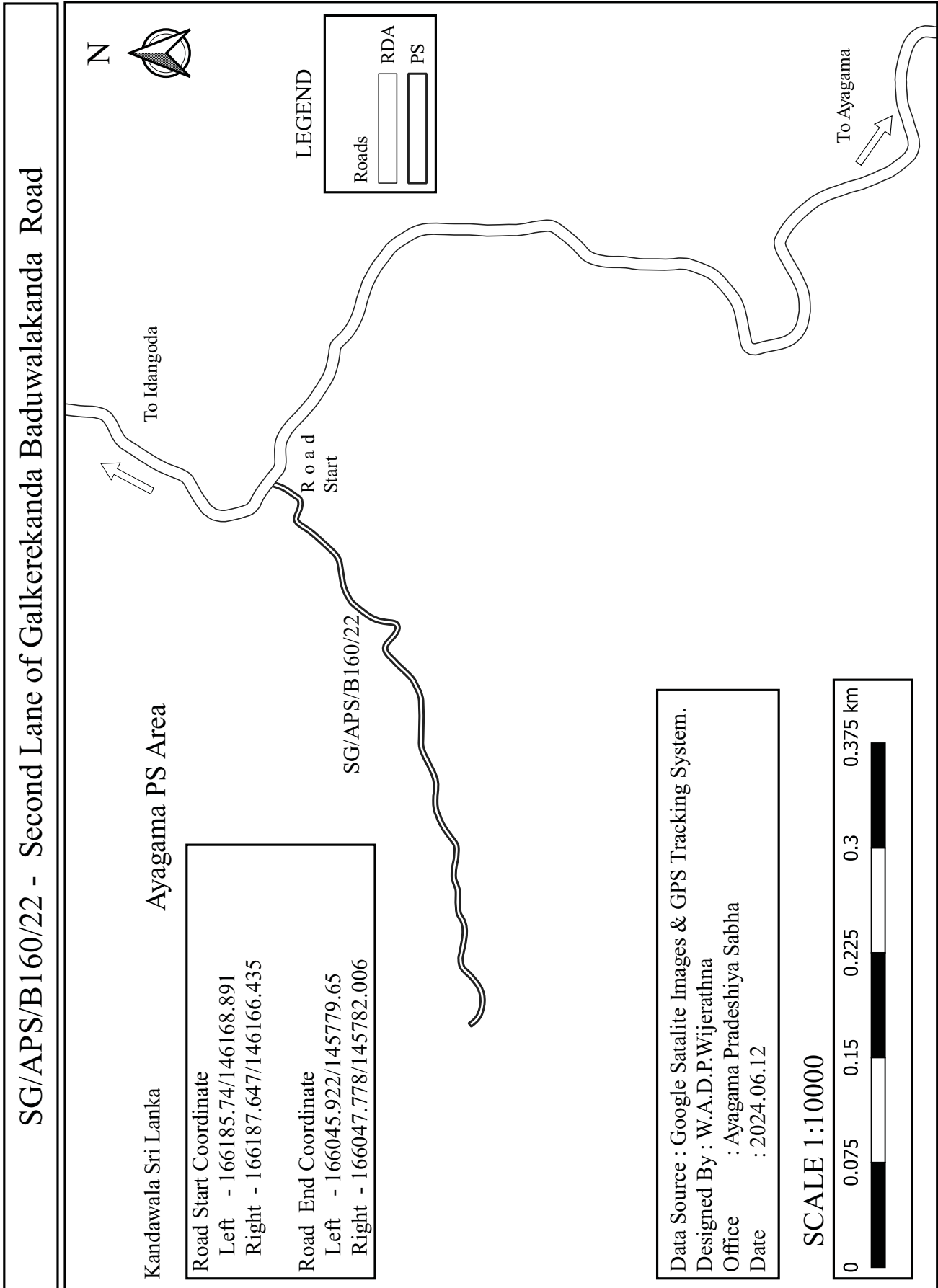
Road Start Coordinate
 Left - 166277.956/146338.521
 Right - 166276.575/146343.513

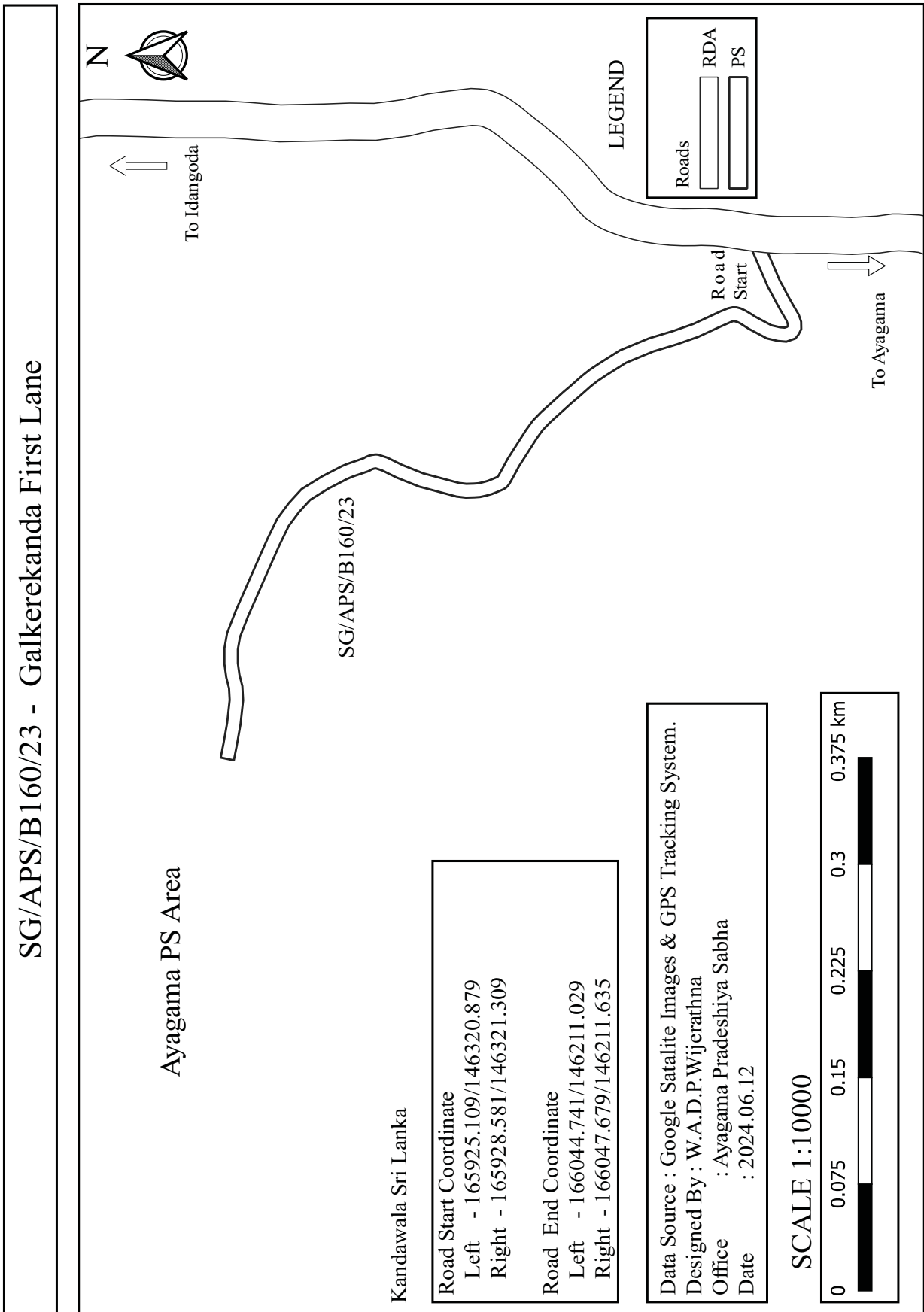
Road End Coordinate
 Left - 166315.223/146328.858
 Right - 166317.849/146330.309

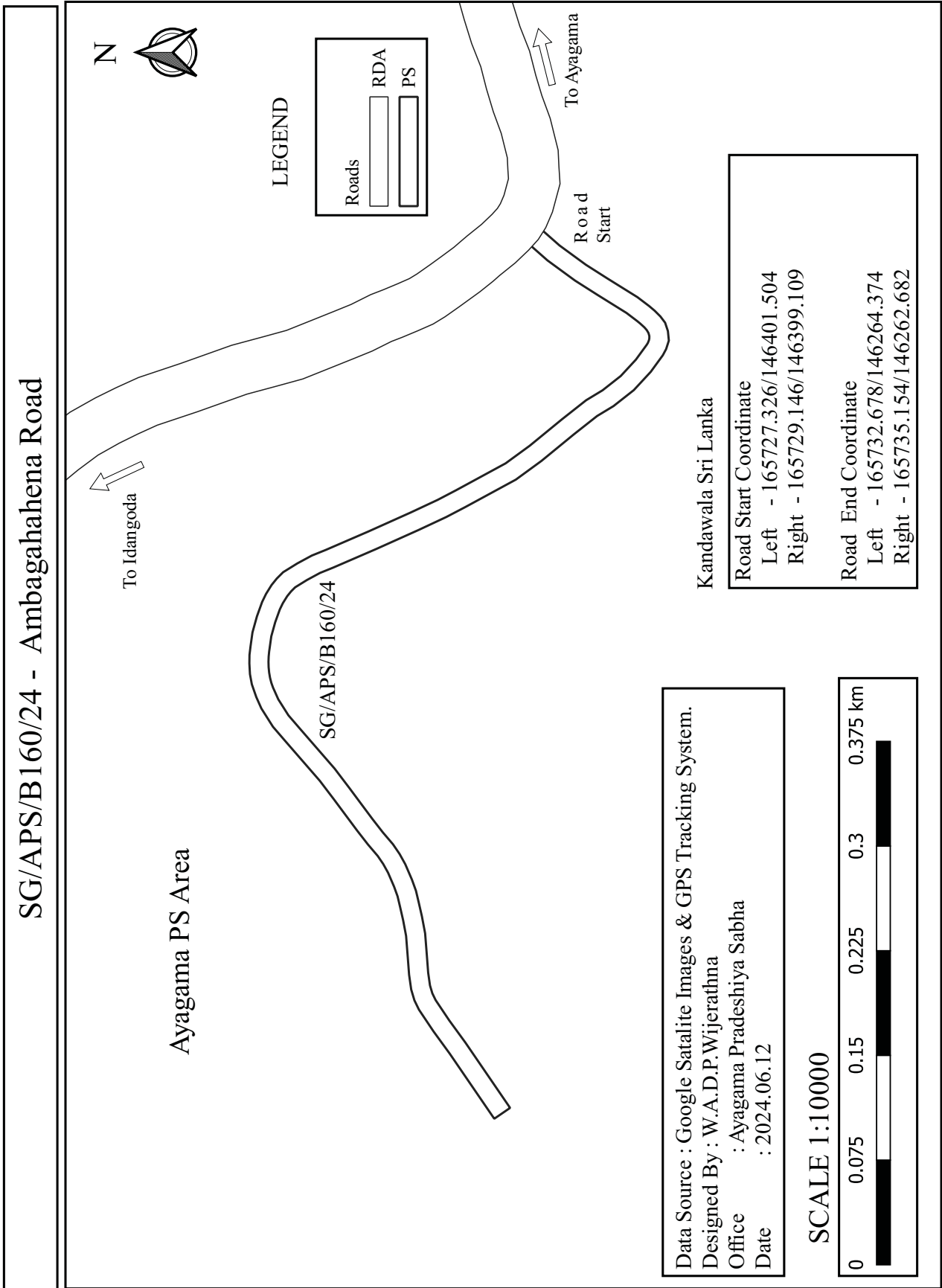
SCALE 1:10000

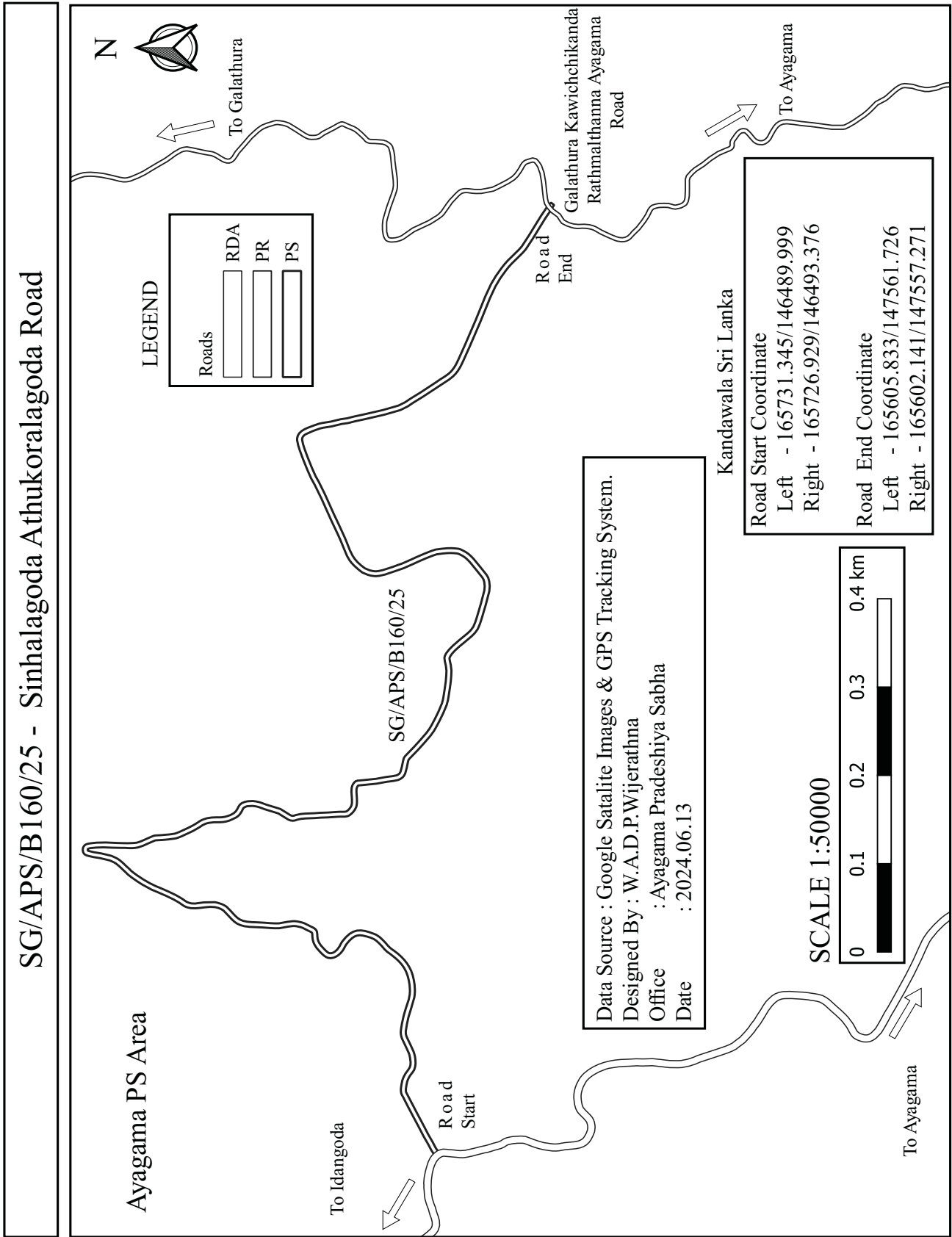


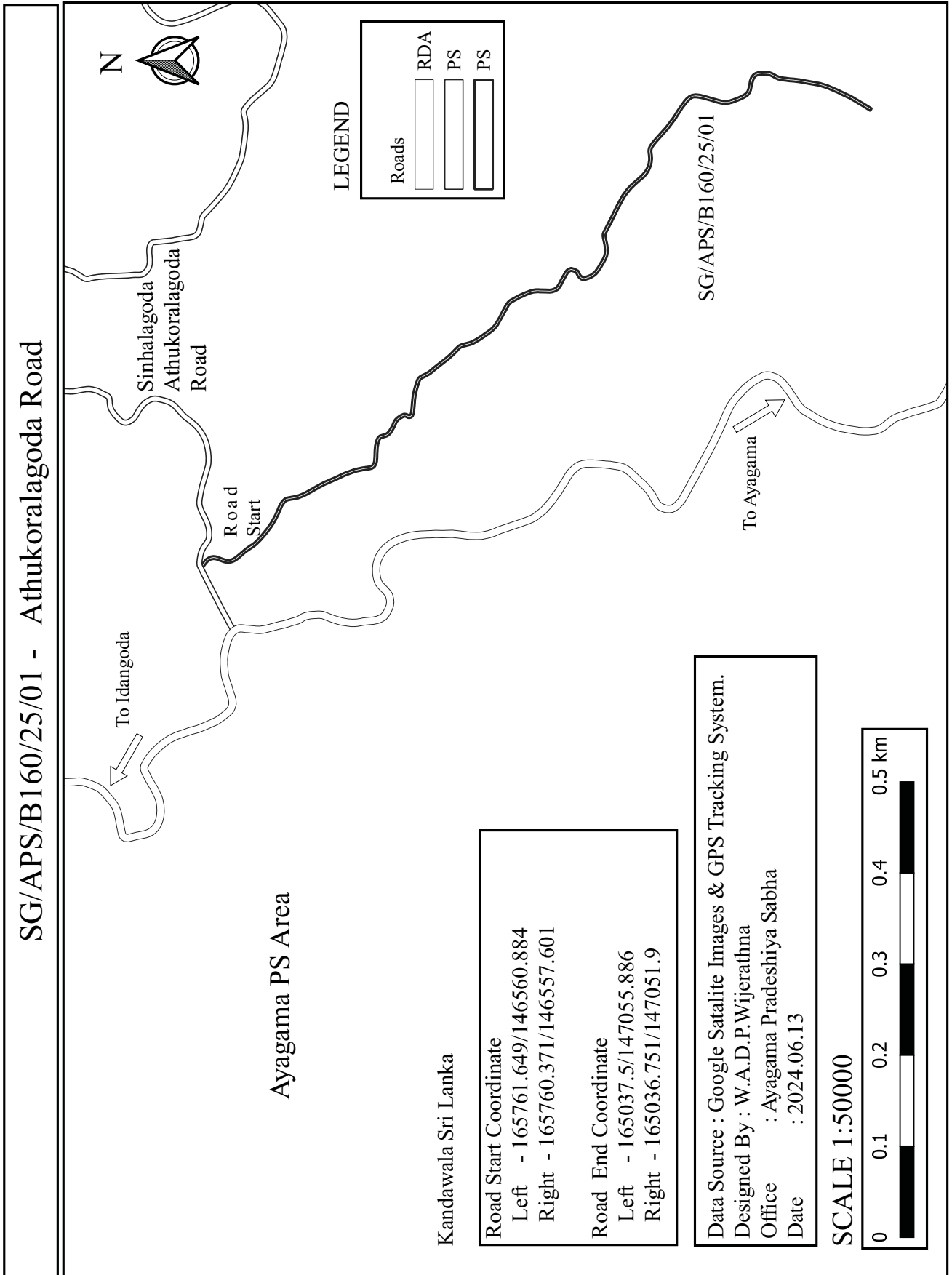


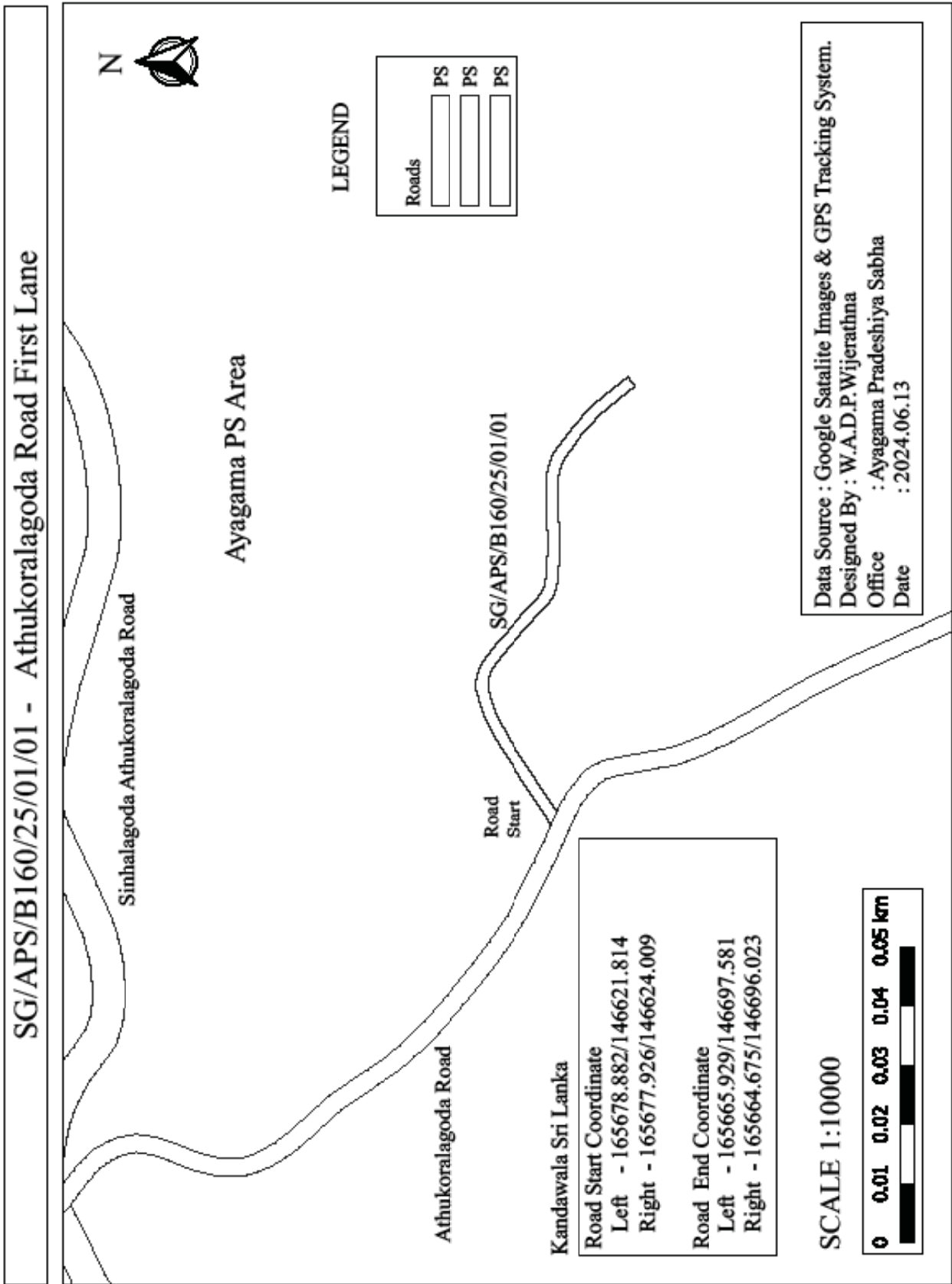


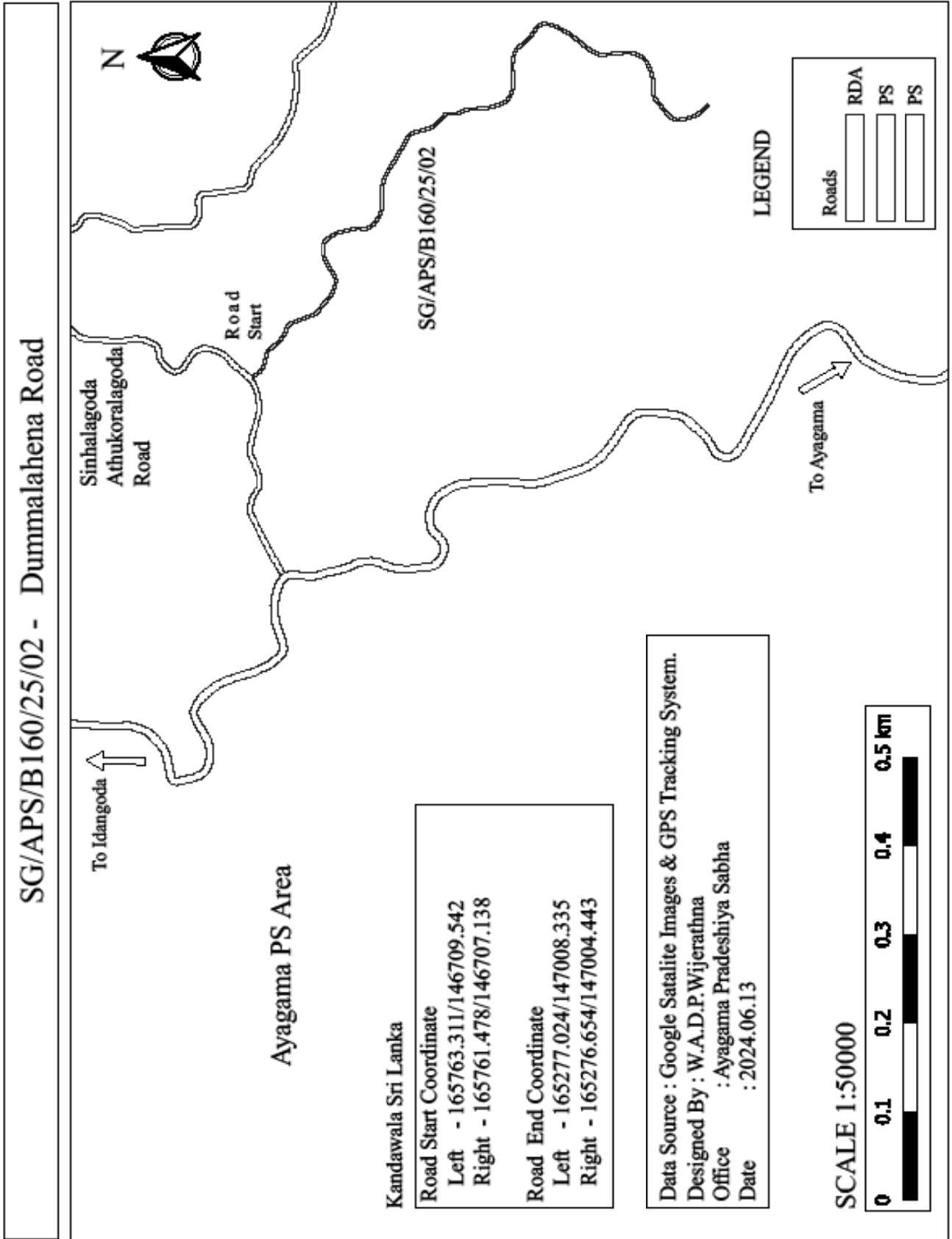


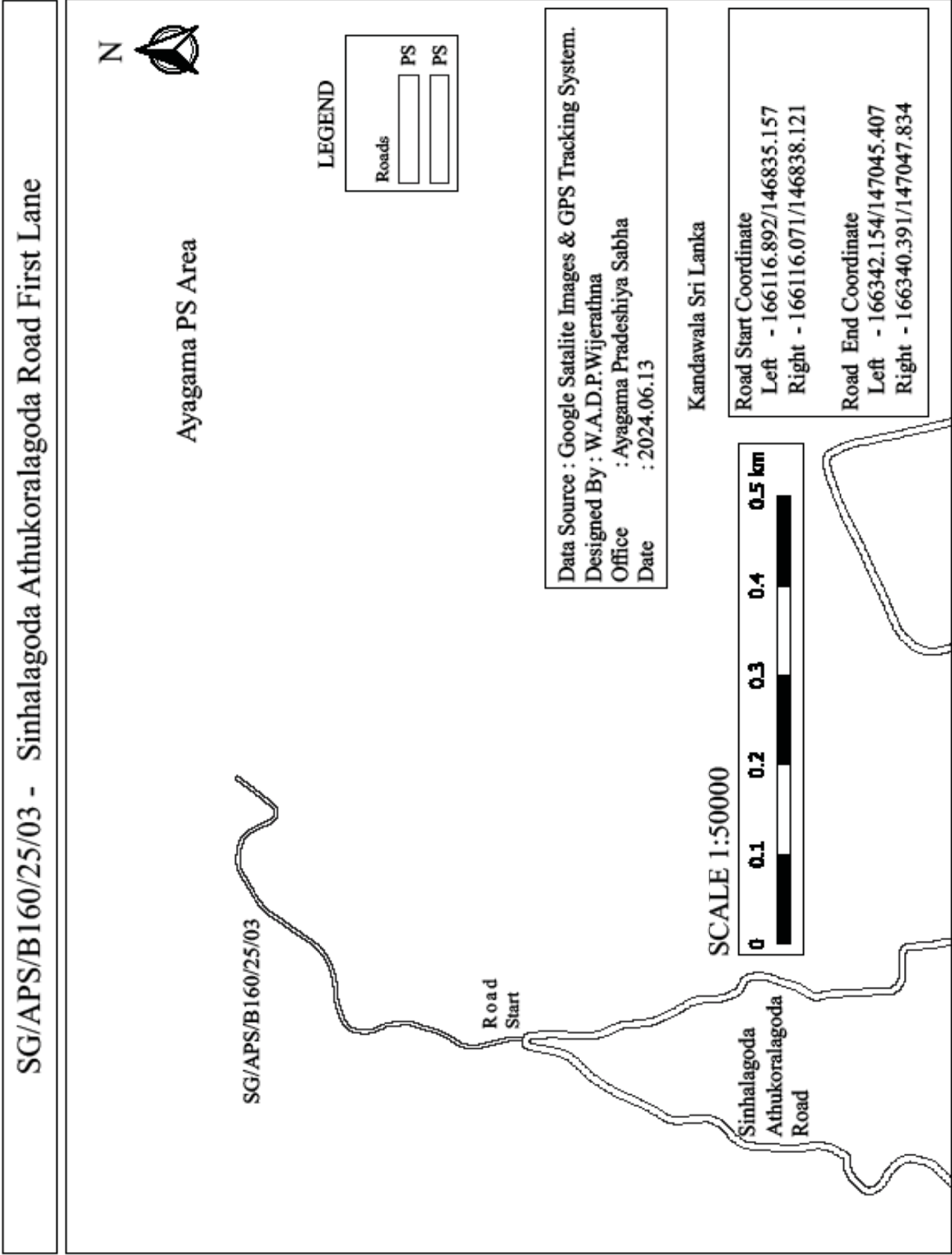


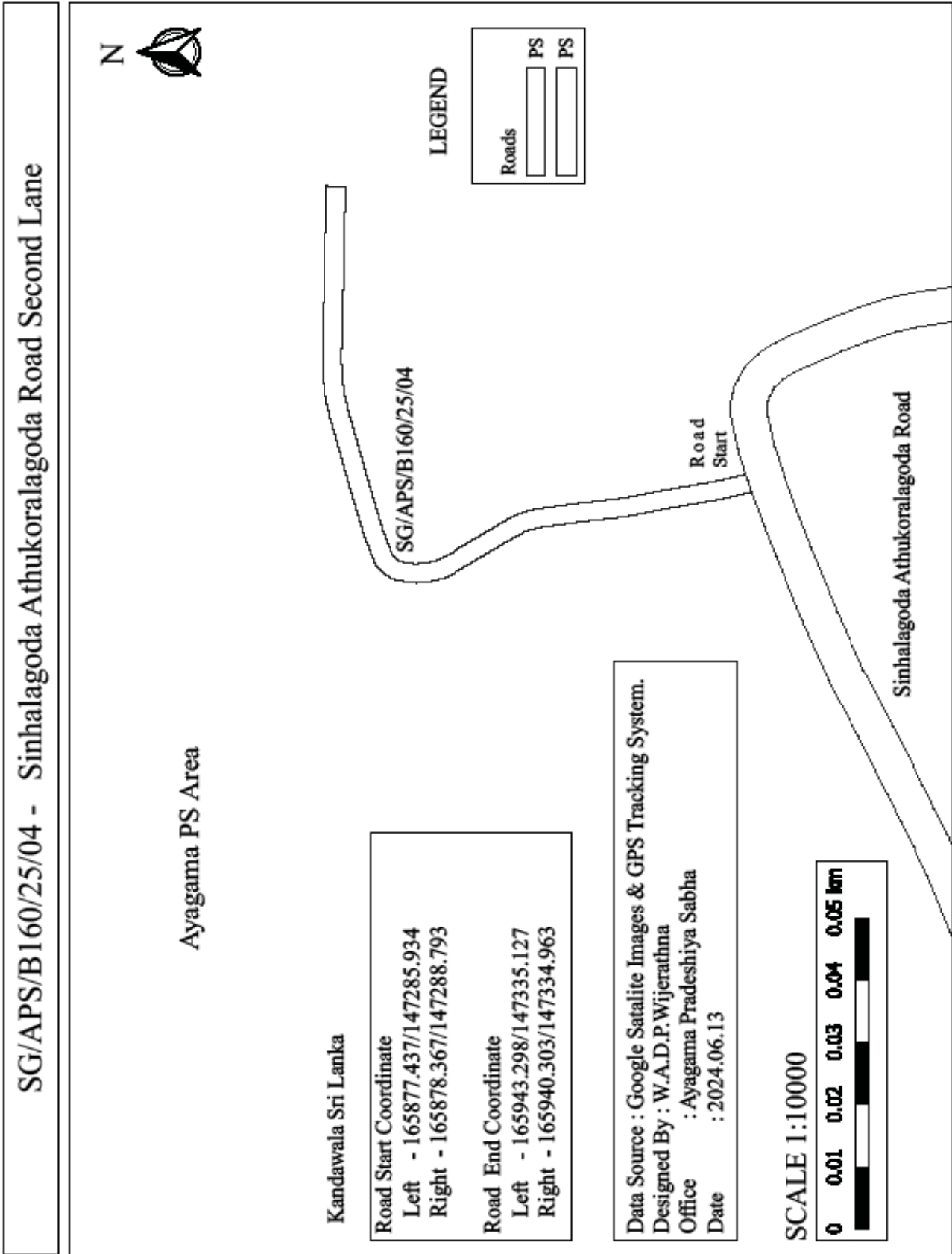


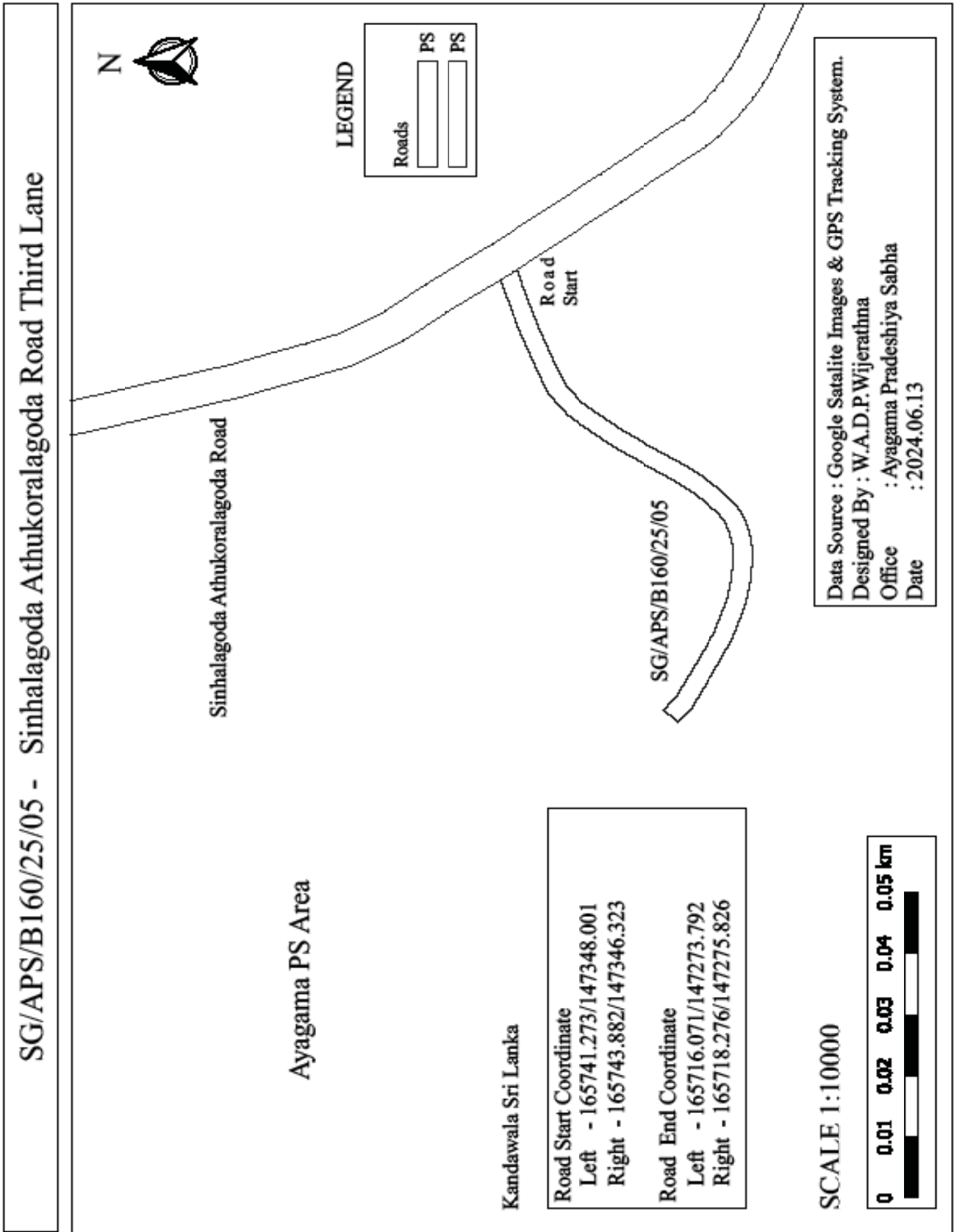


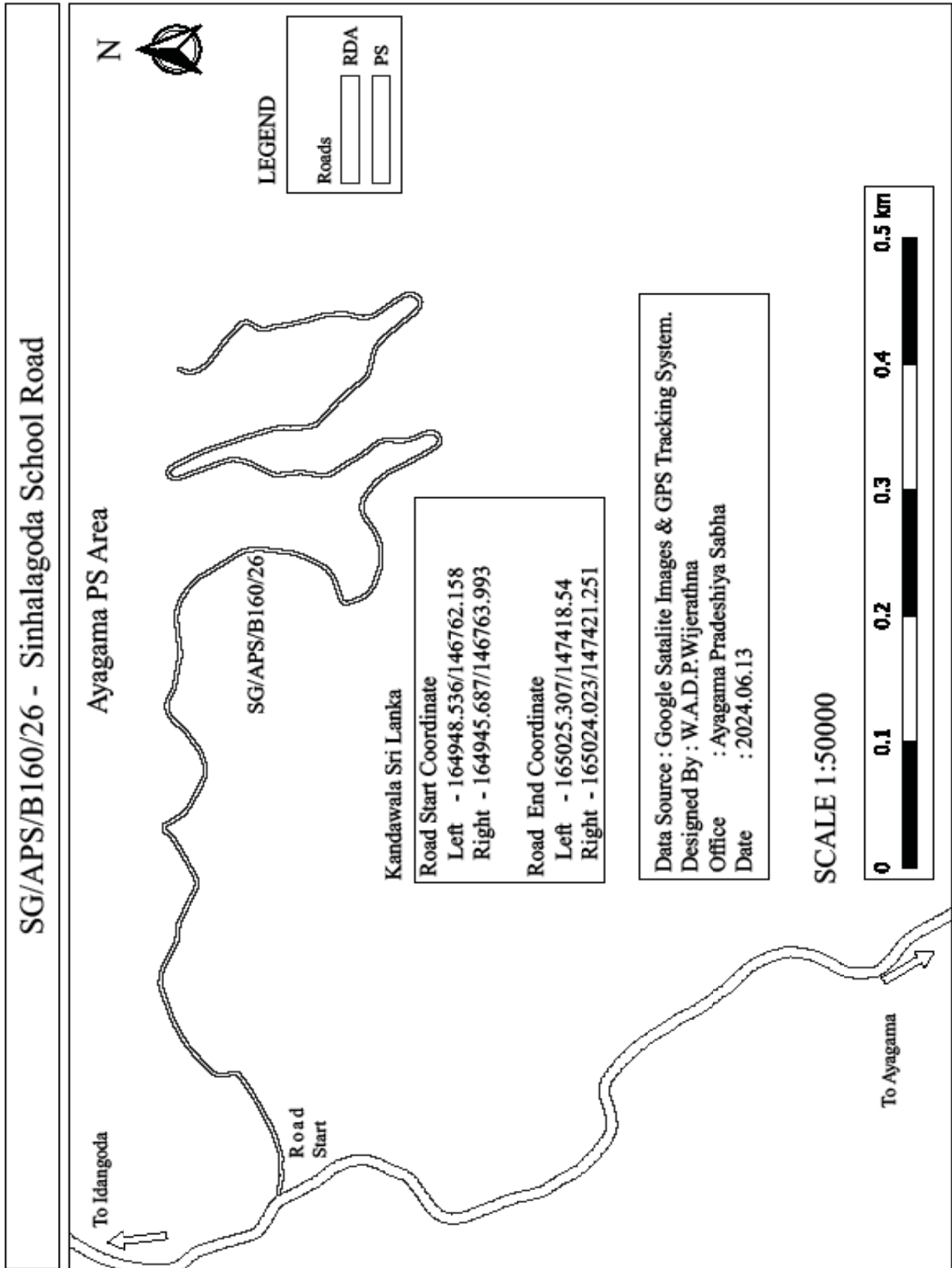


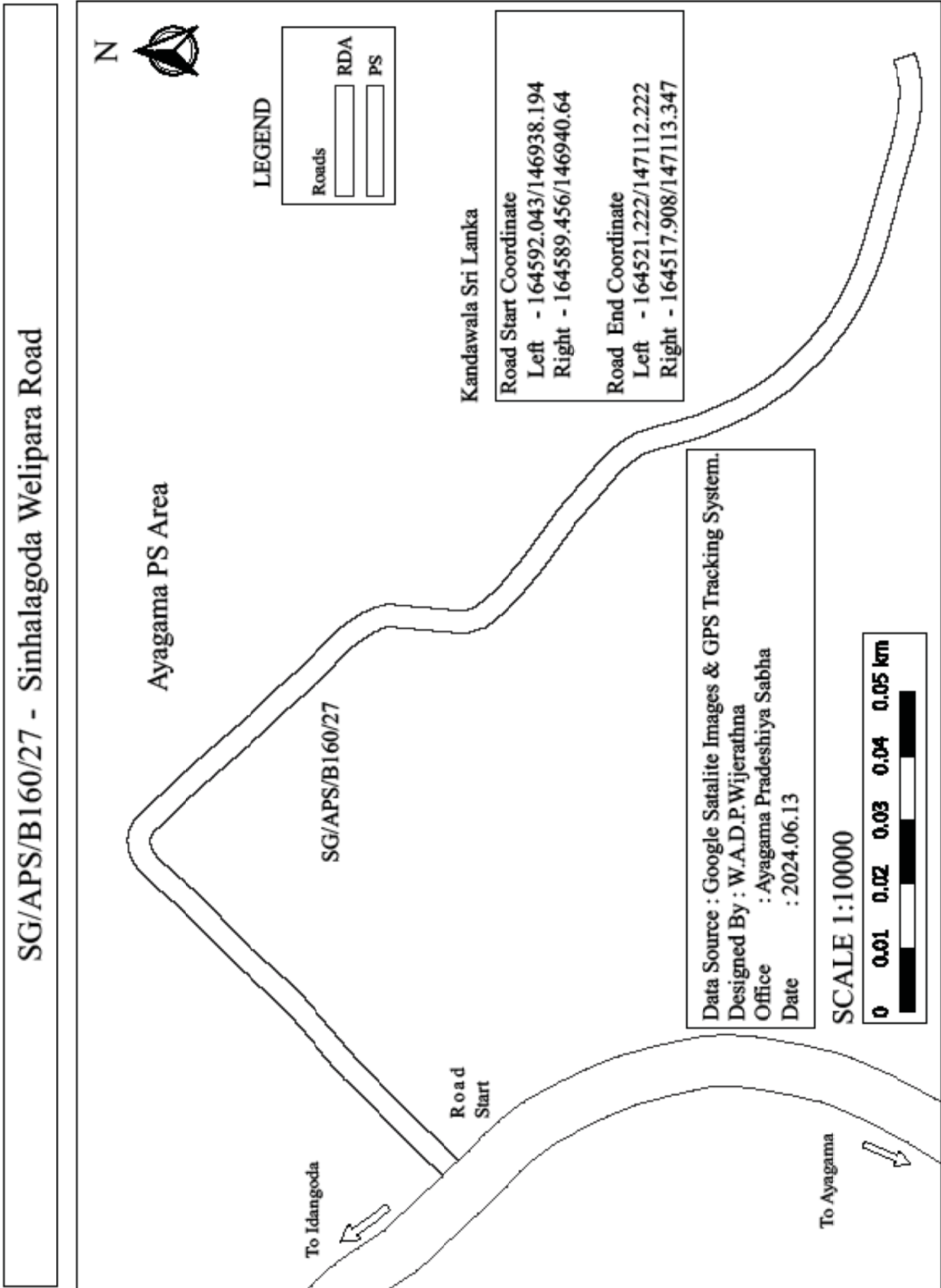


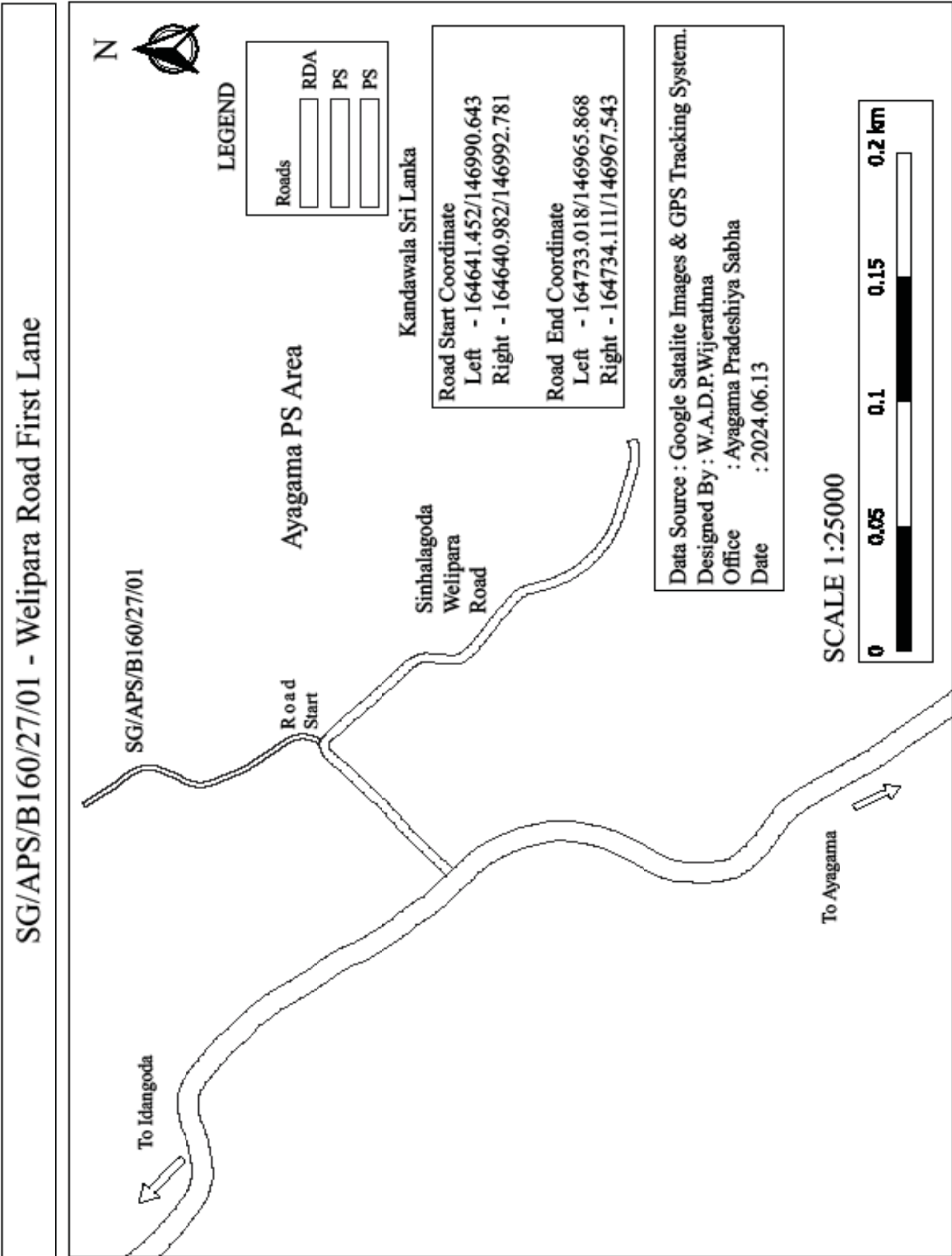


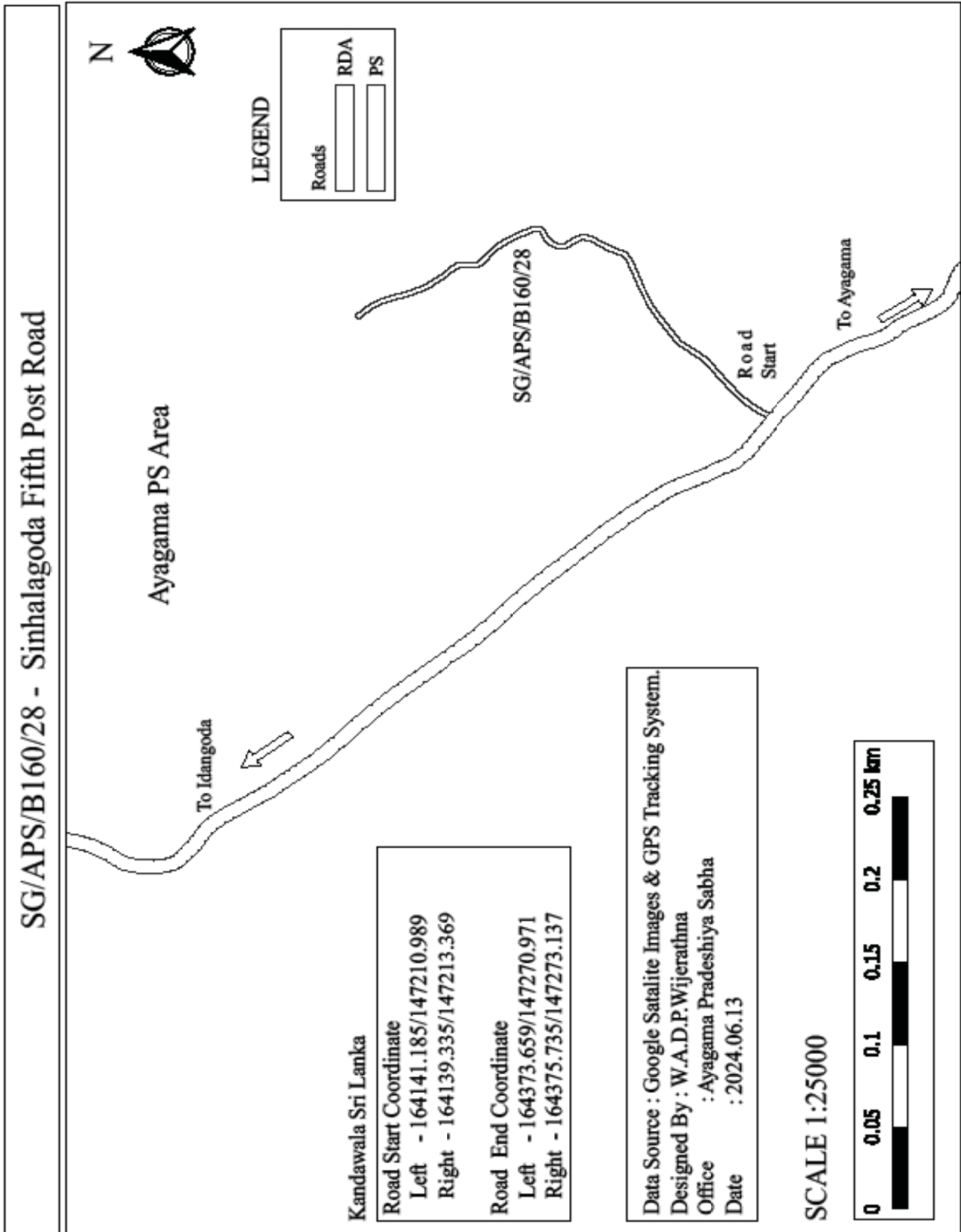


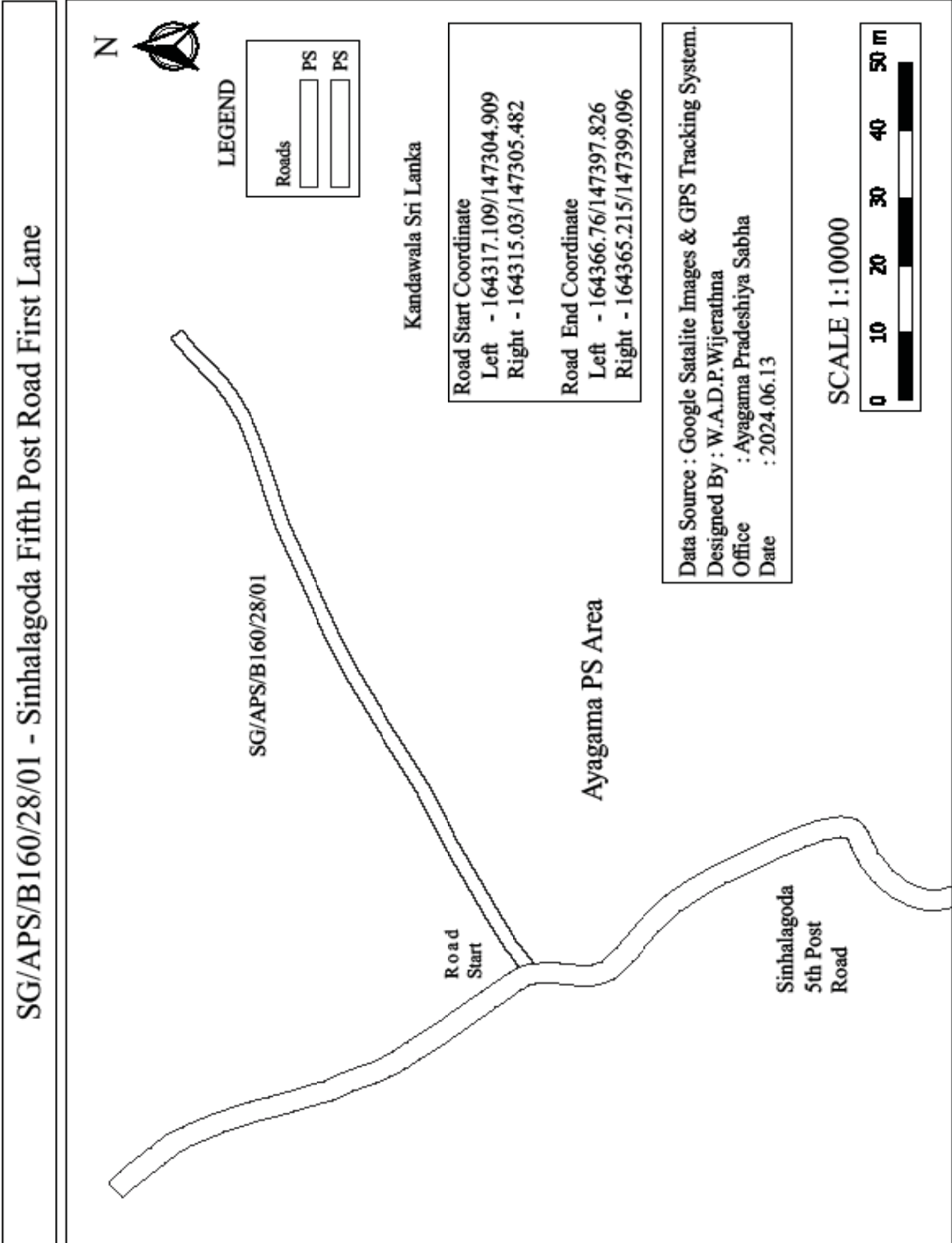


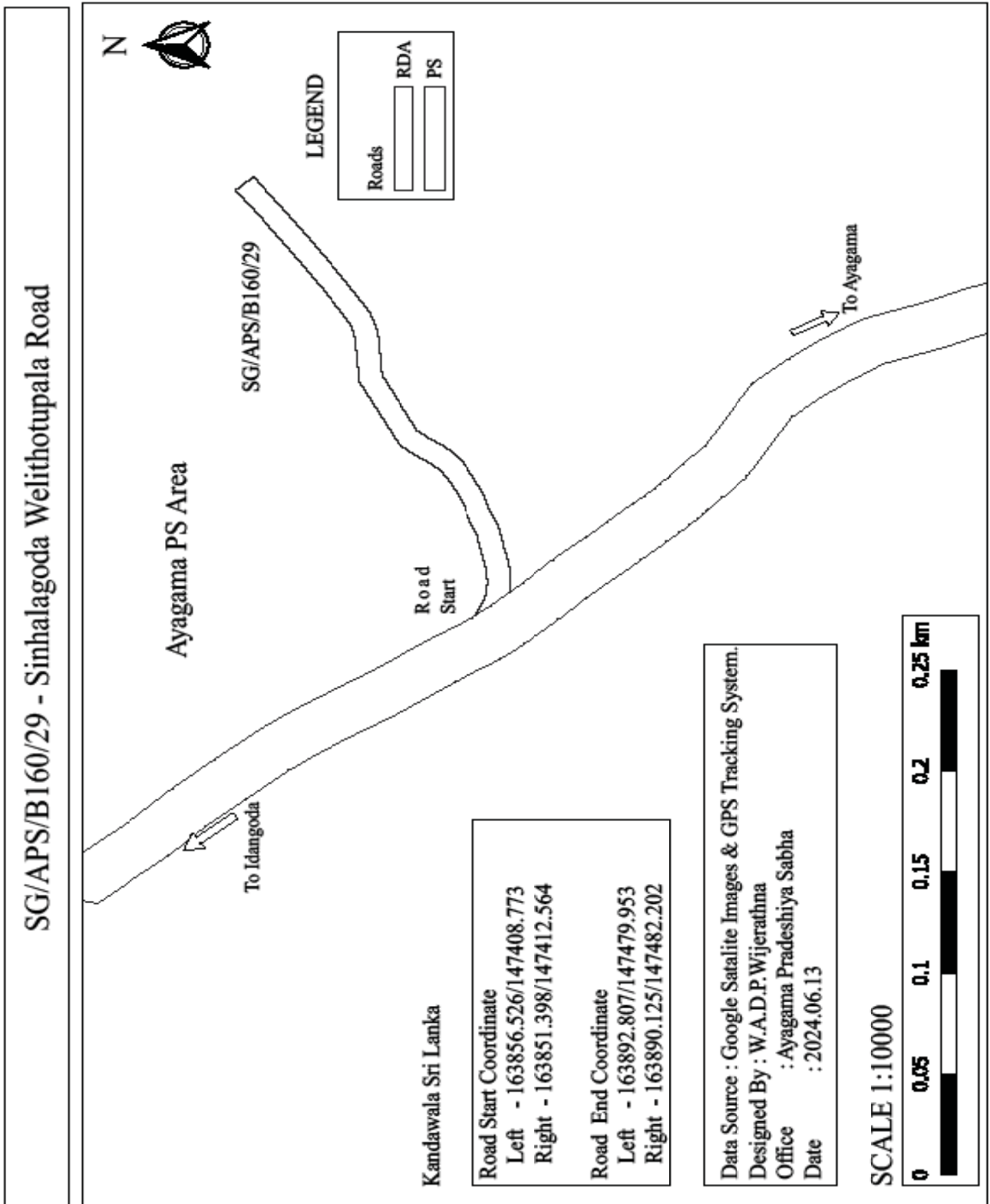




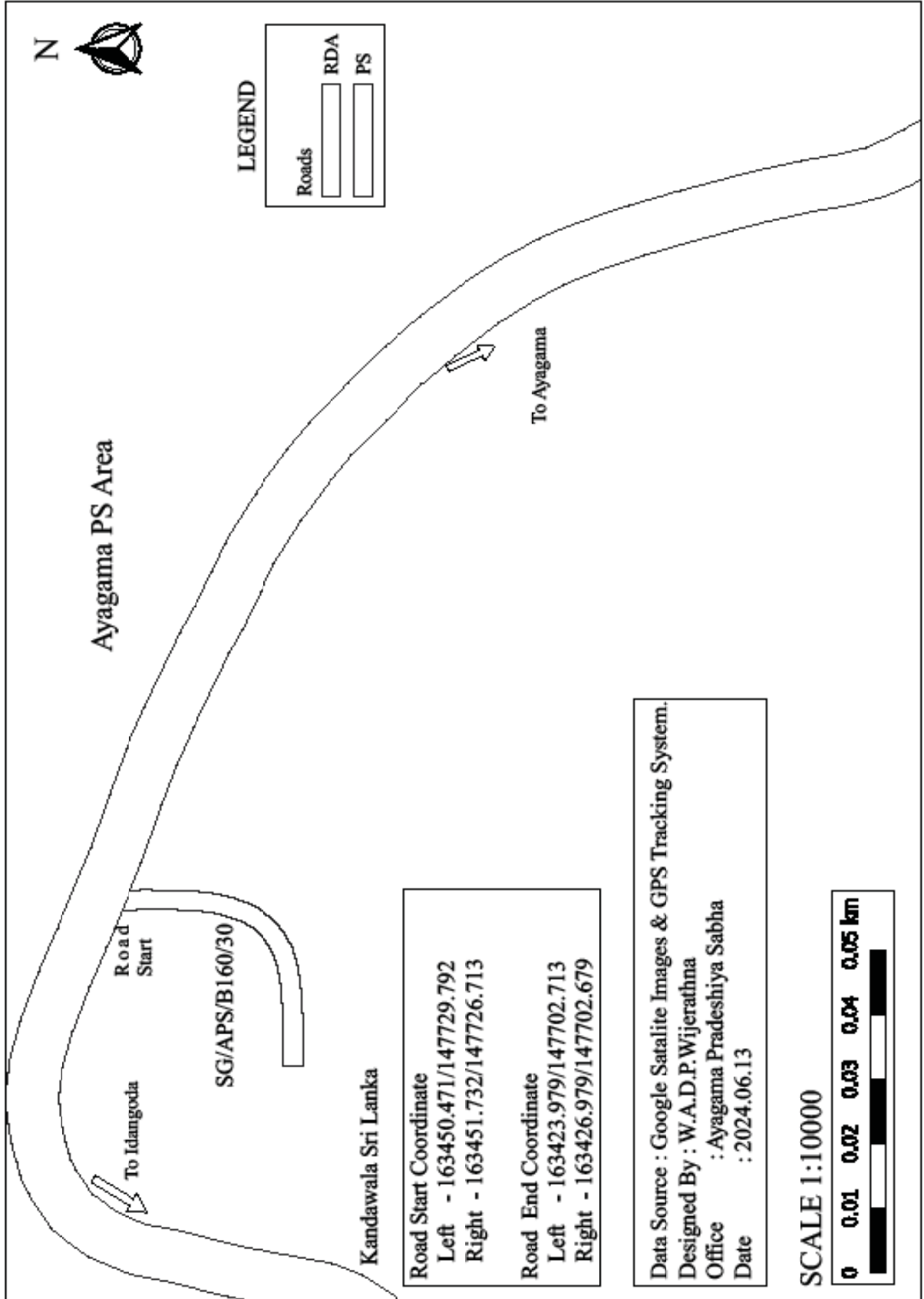




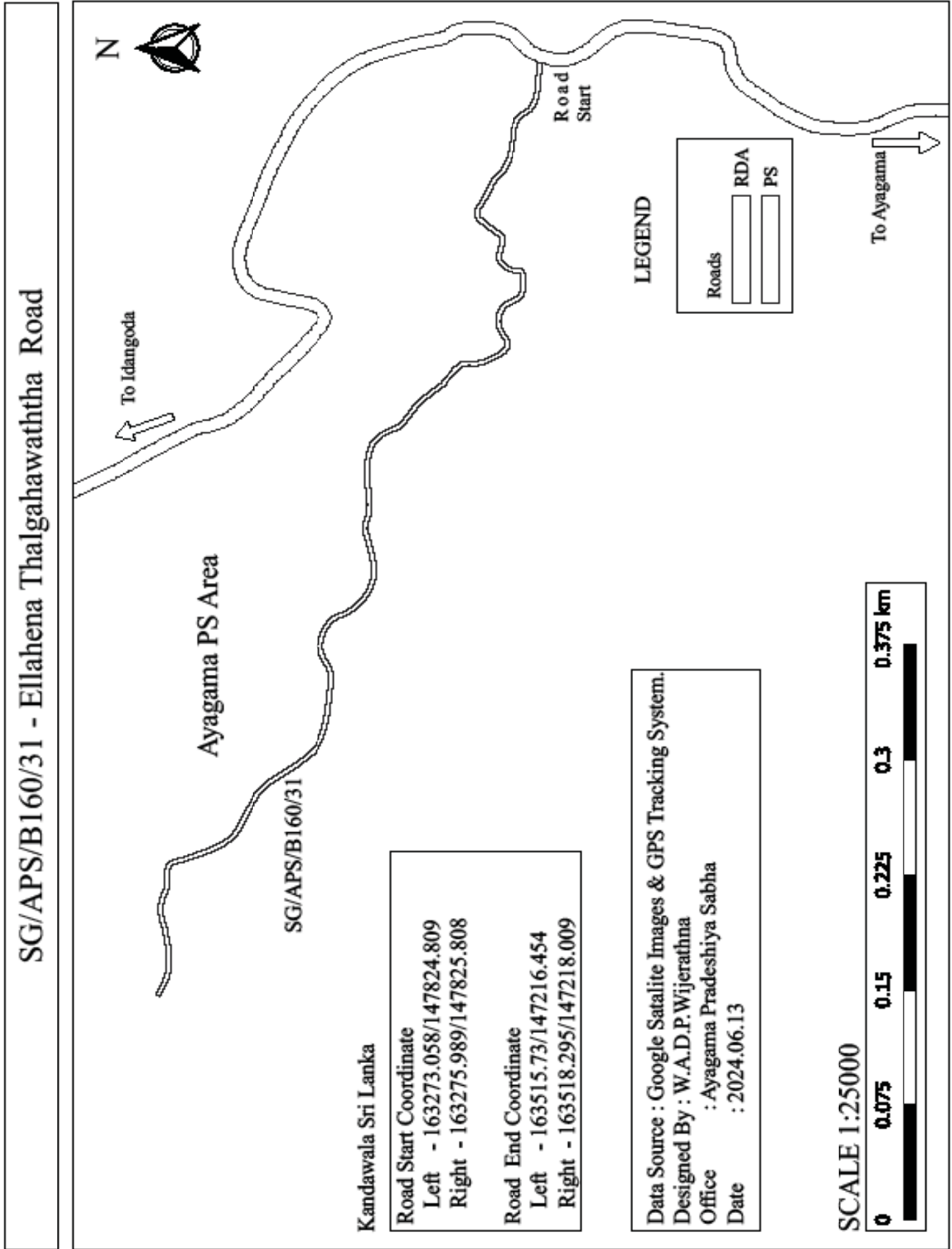


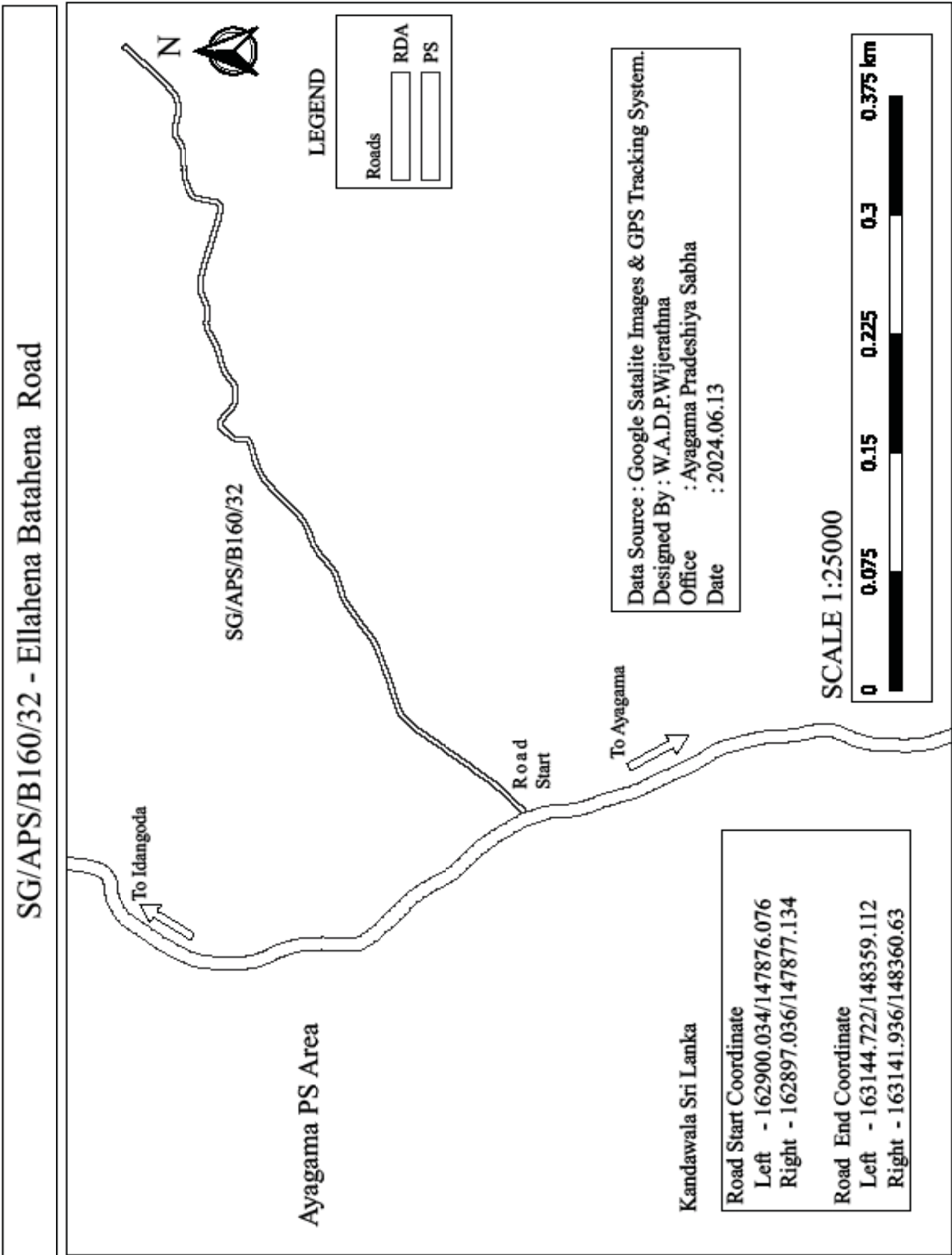


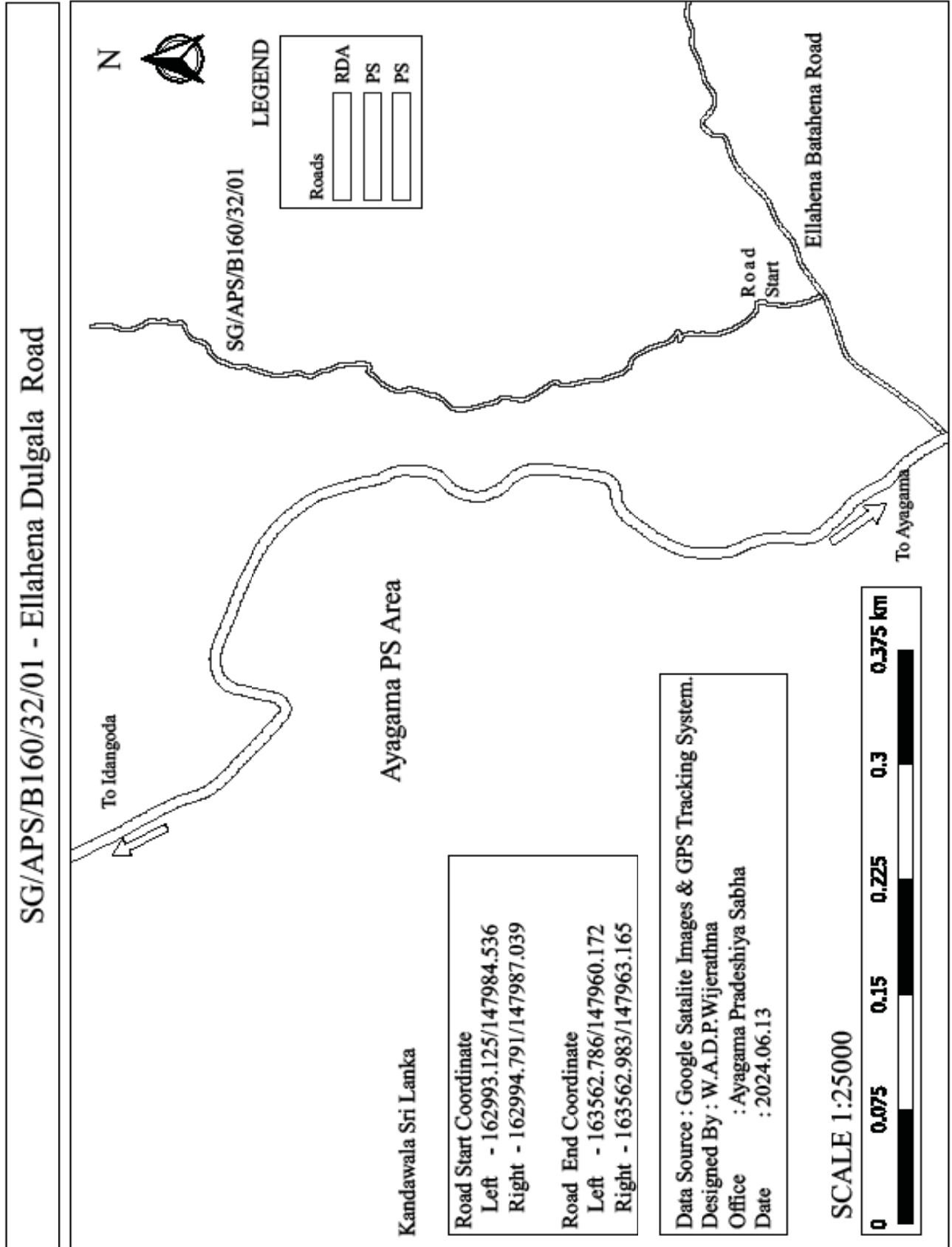
SG/APS/B160/30 - Sinhalagoda Upper Division Road

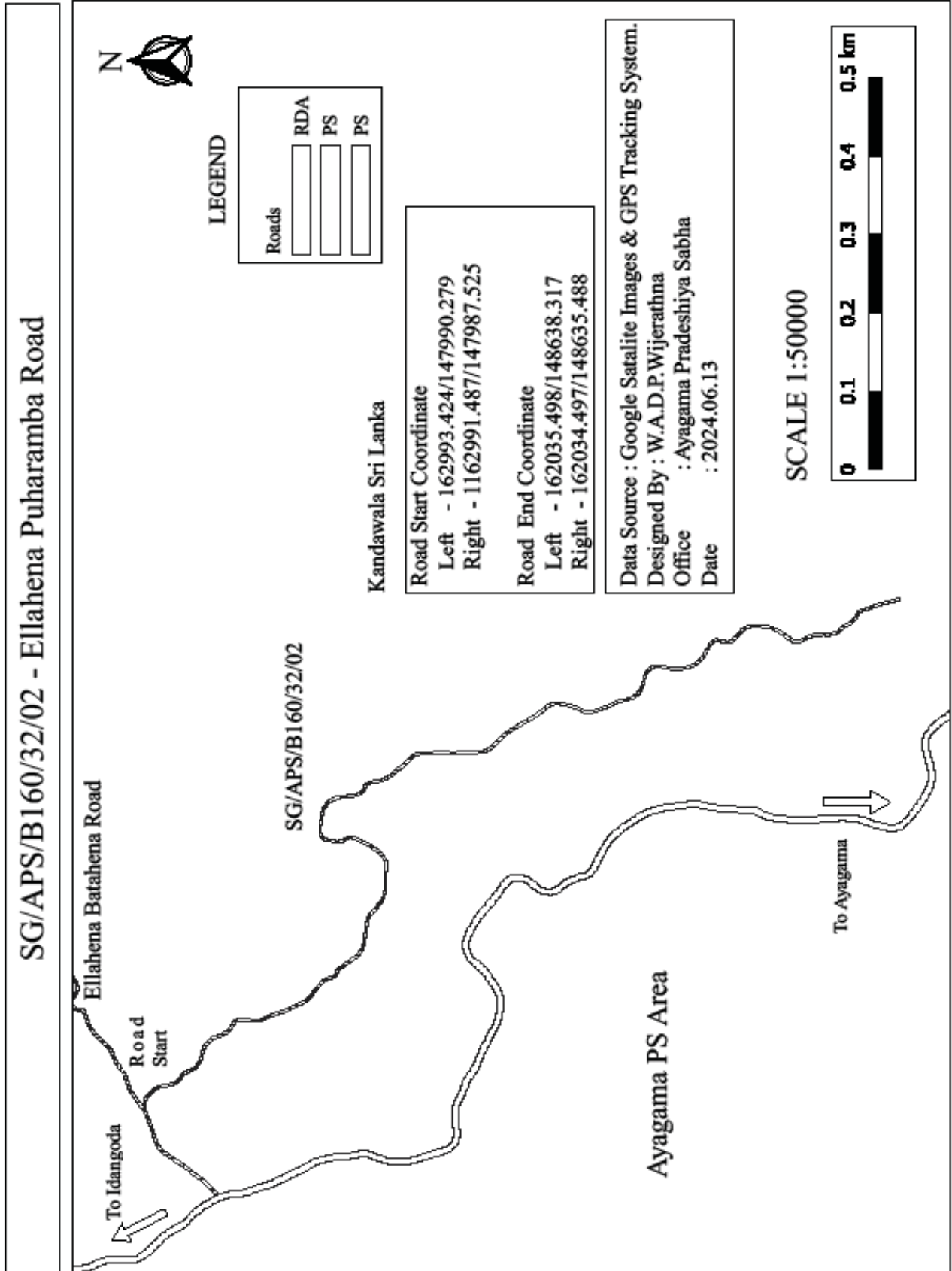


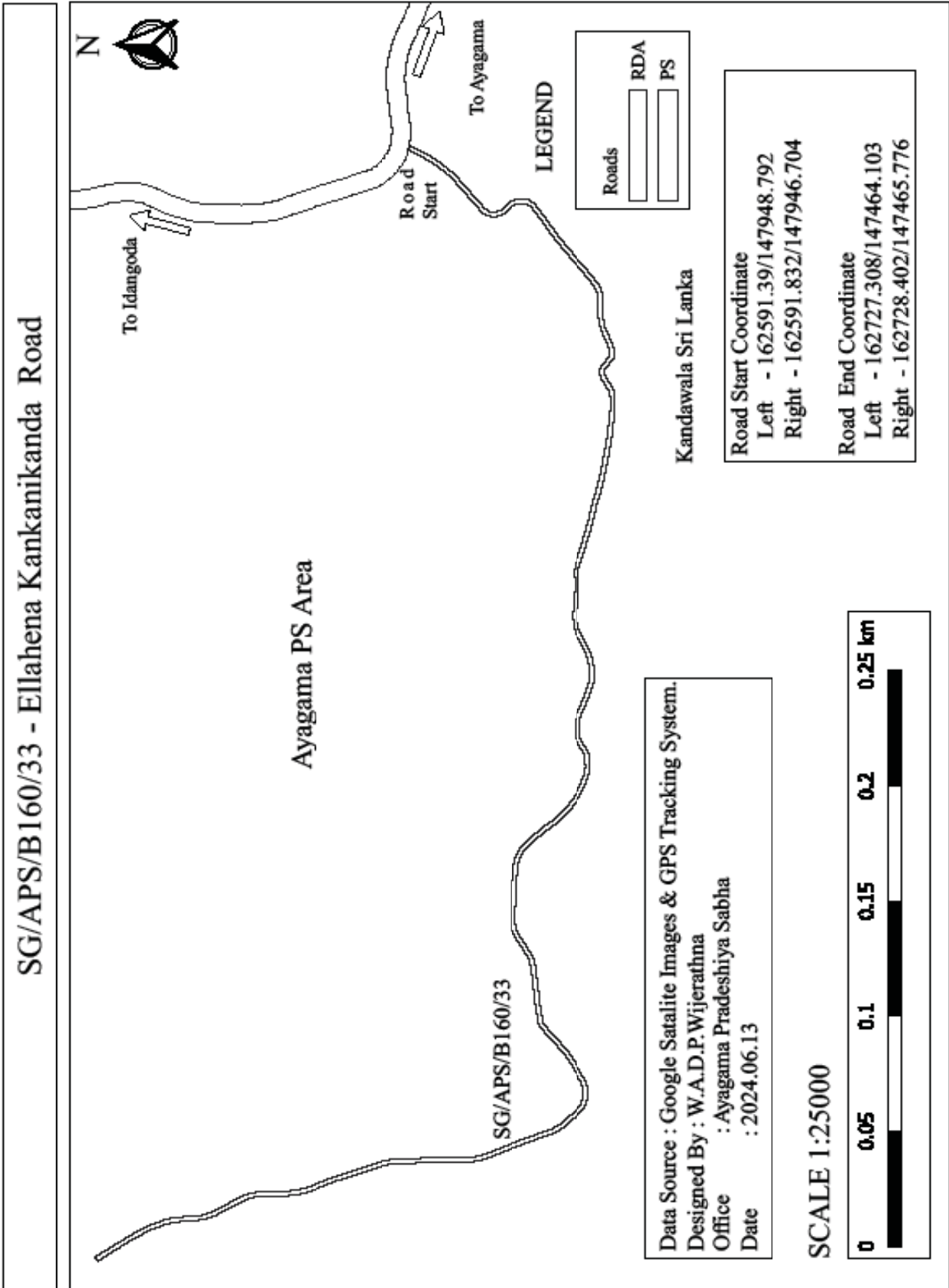
Kandawala Sri Lanka

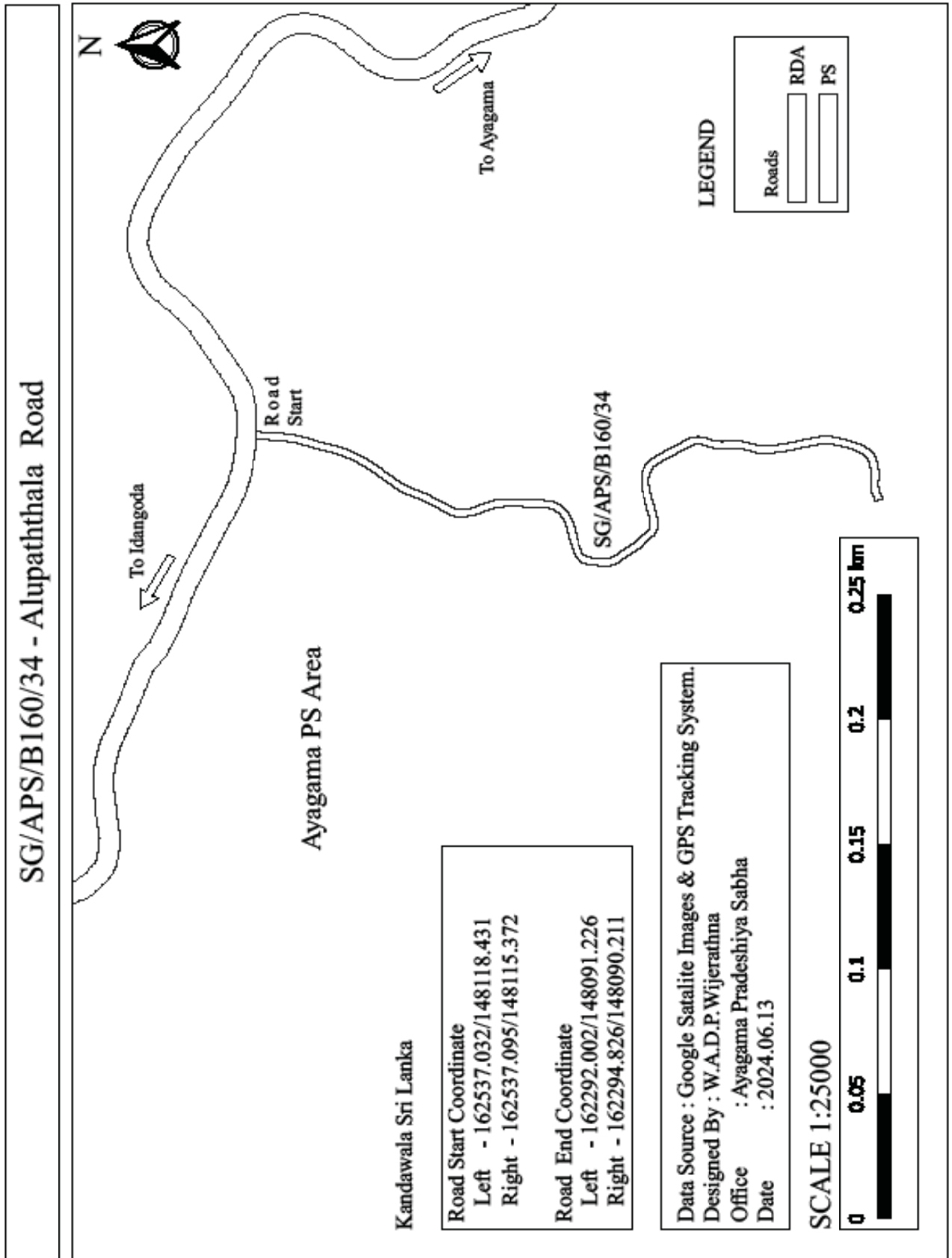


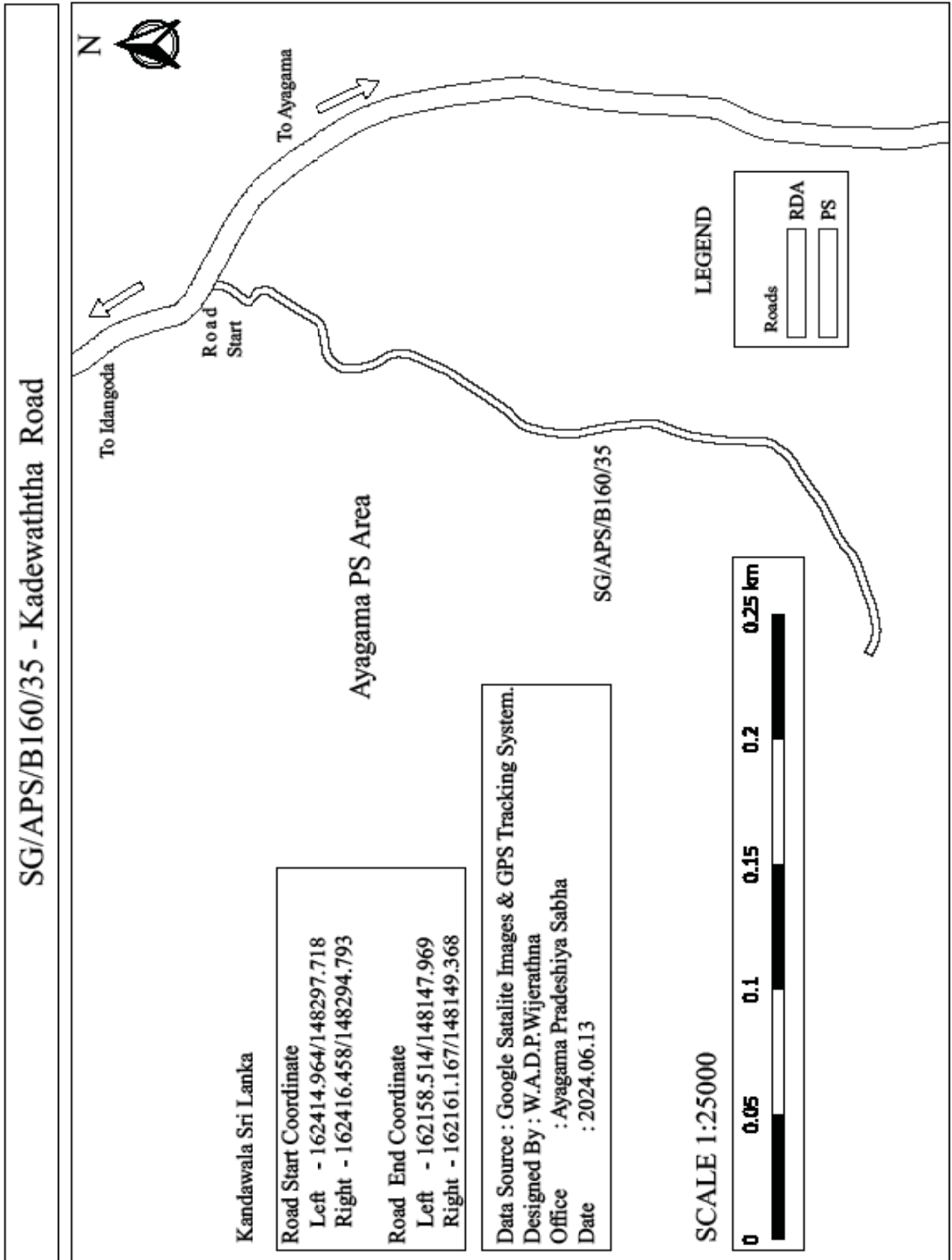


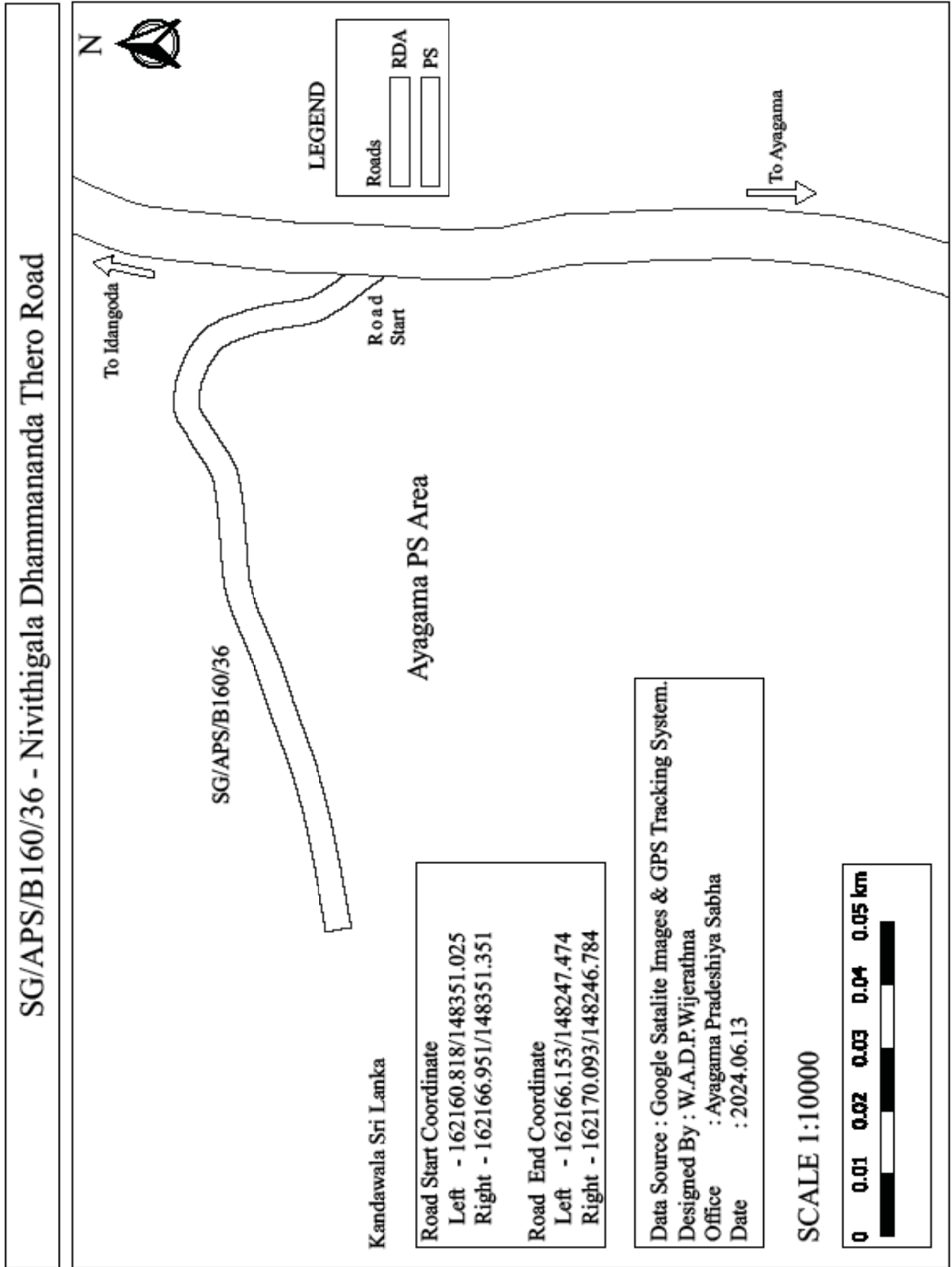


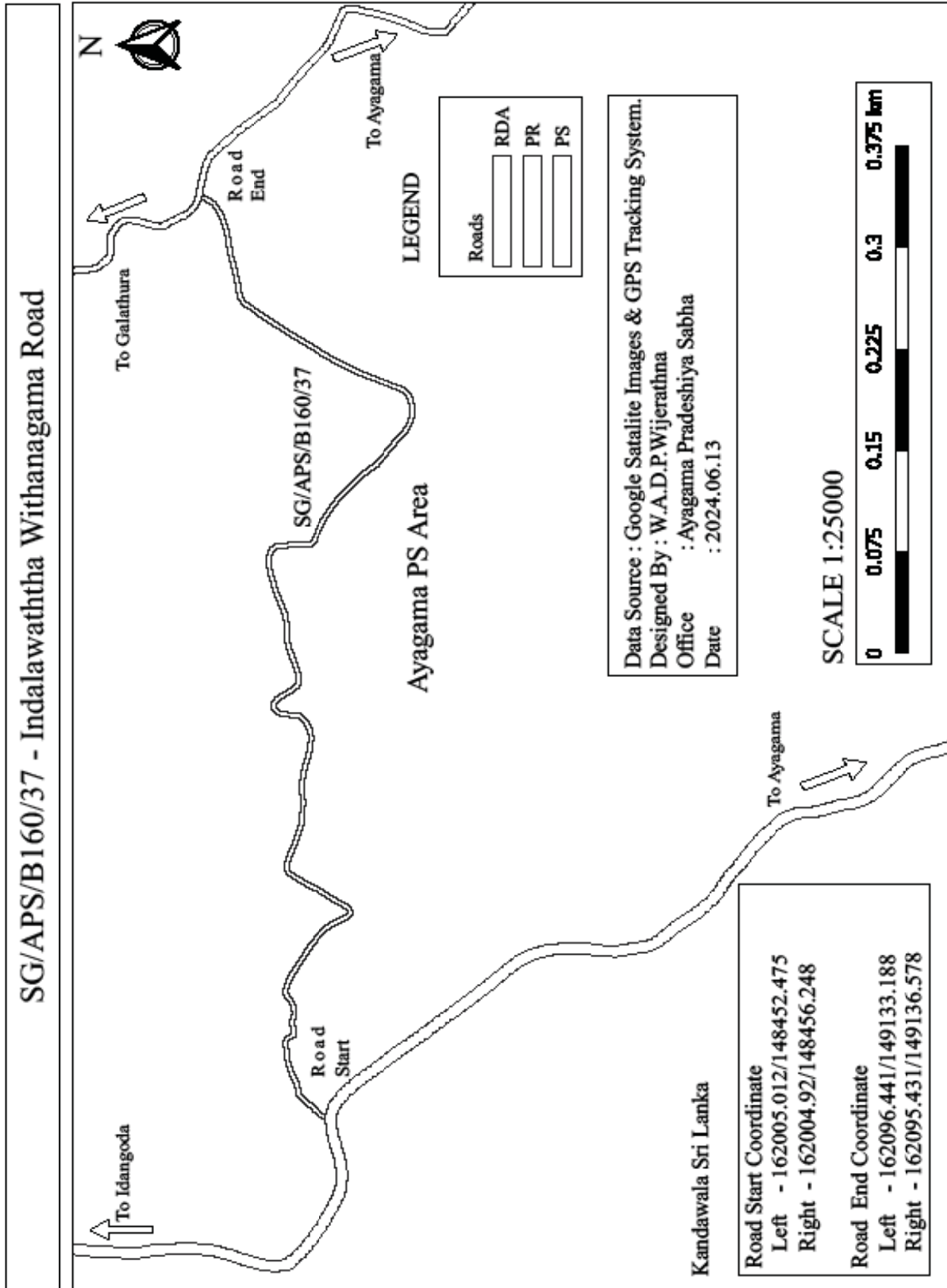


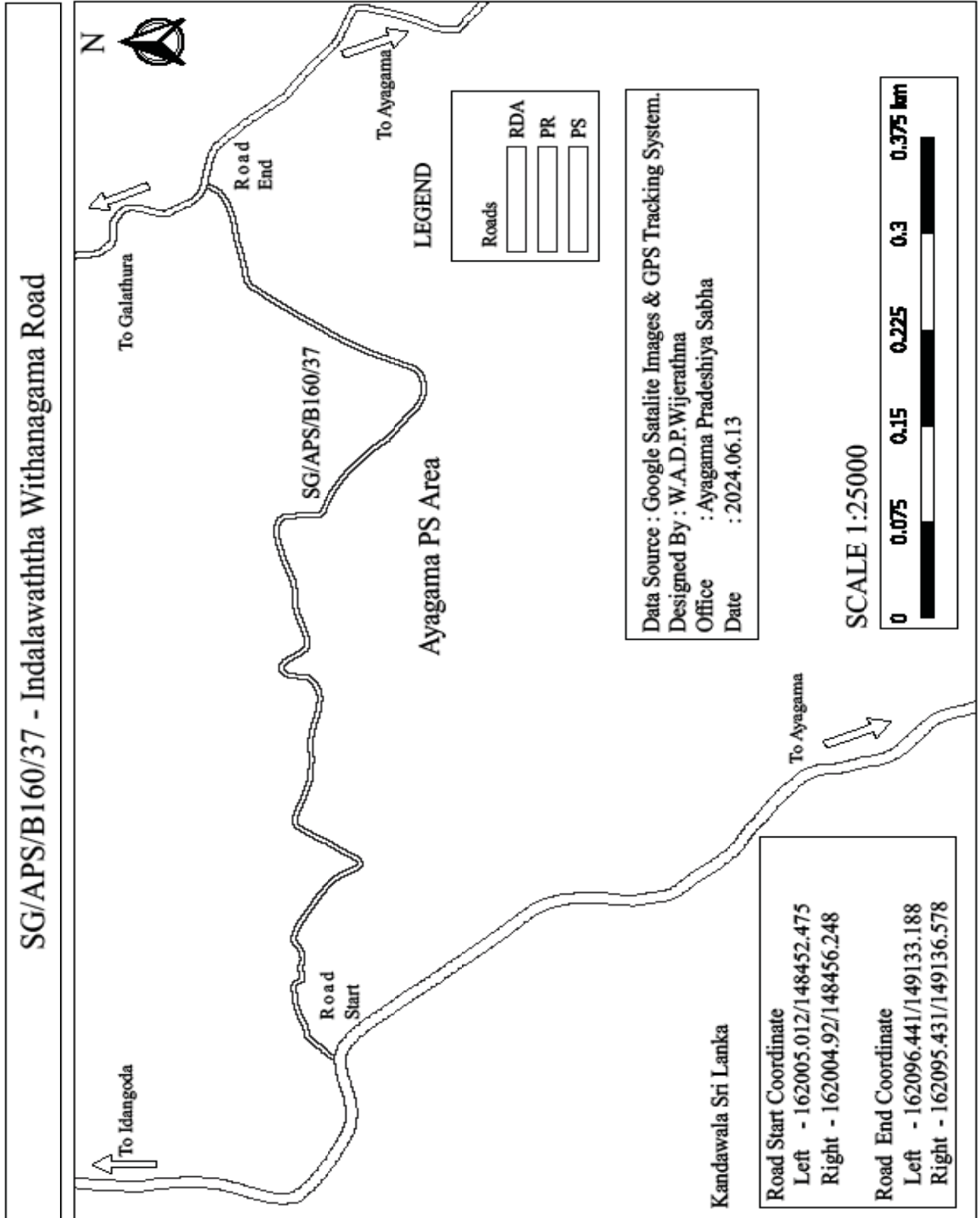


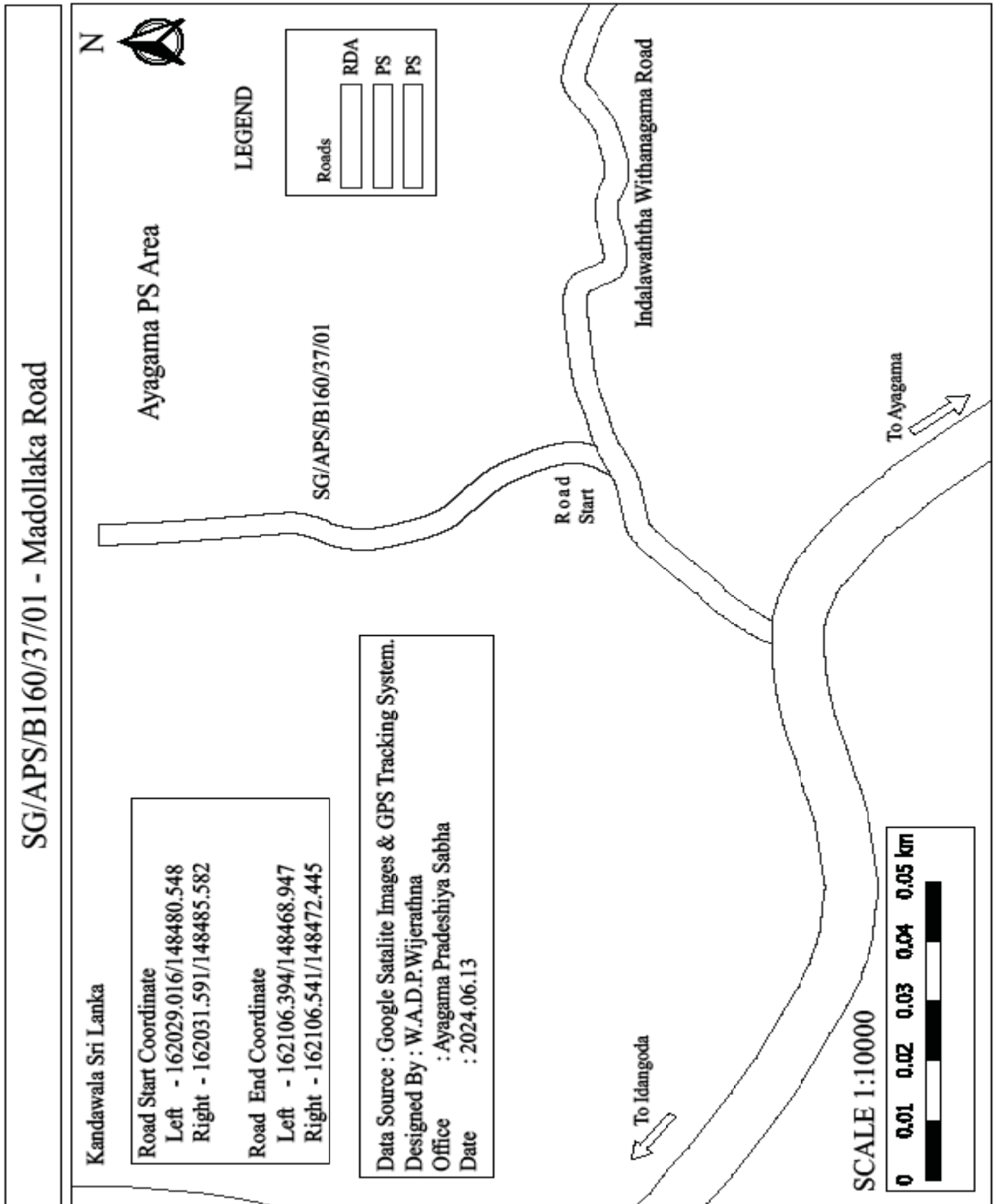


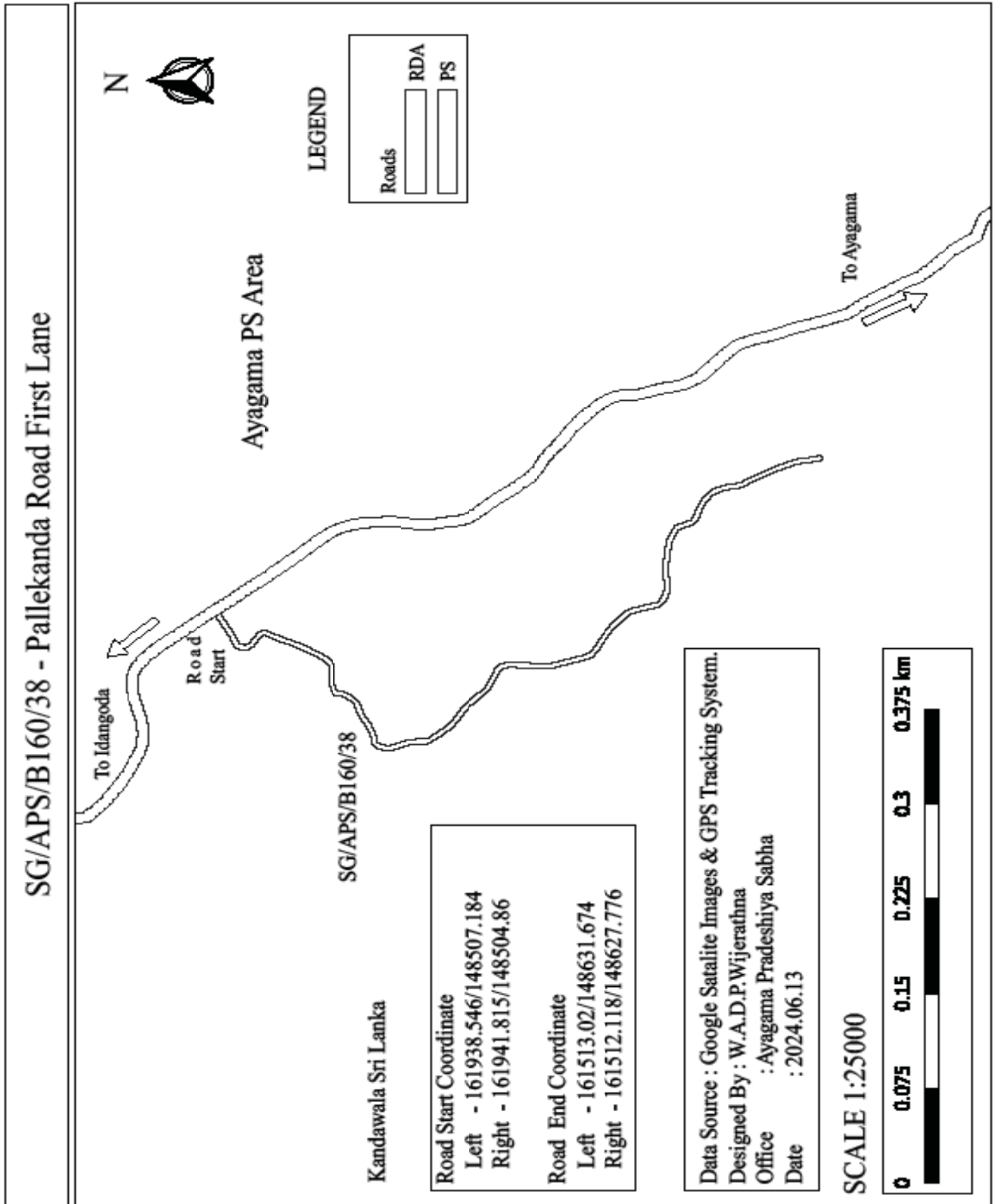




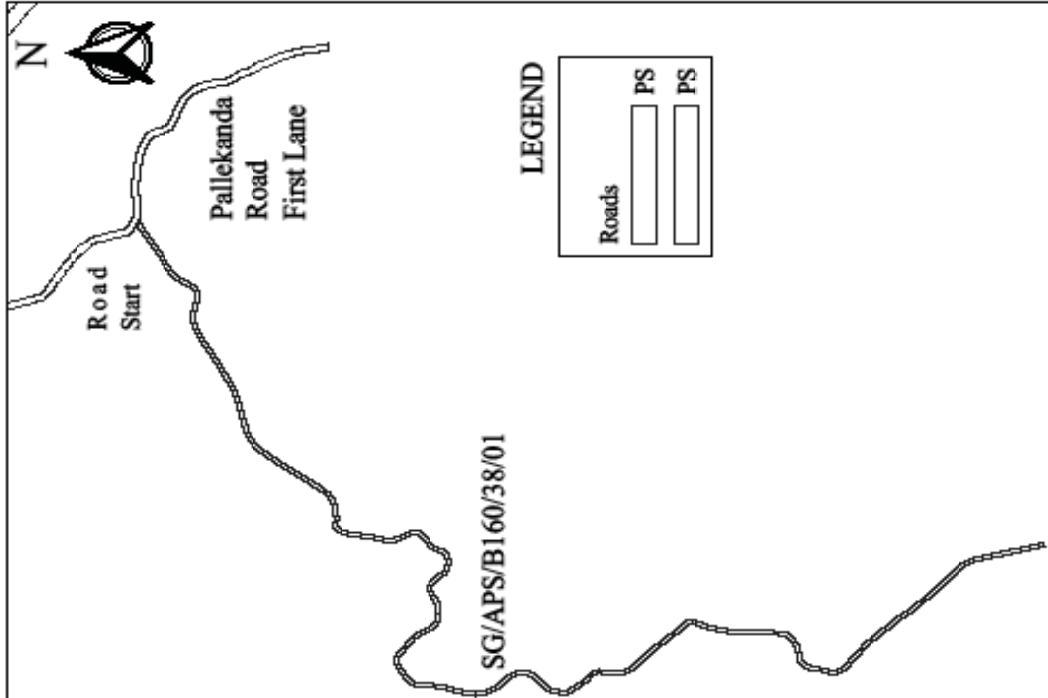








SG/APS/B160/38/01 - First By Pass of First Lane Pallekanda Road



Ayagama PS Area

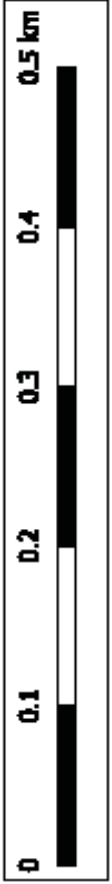
Kandawala Sri Lanka

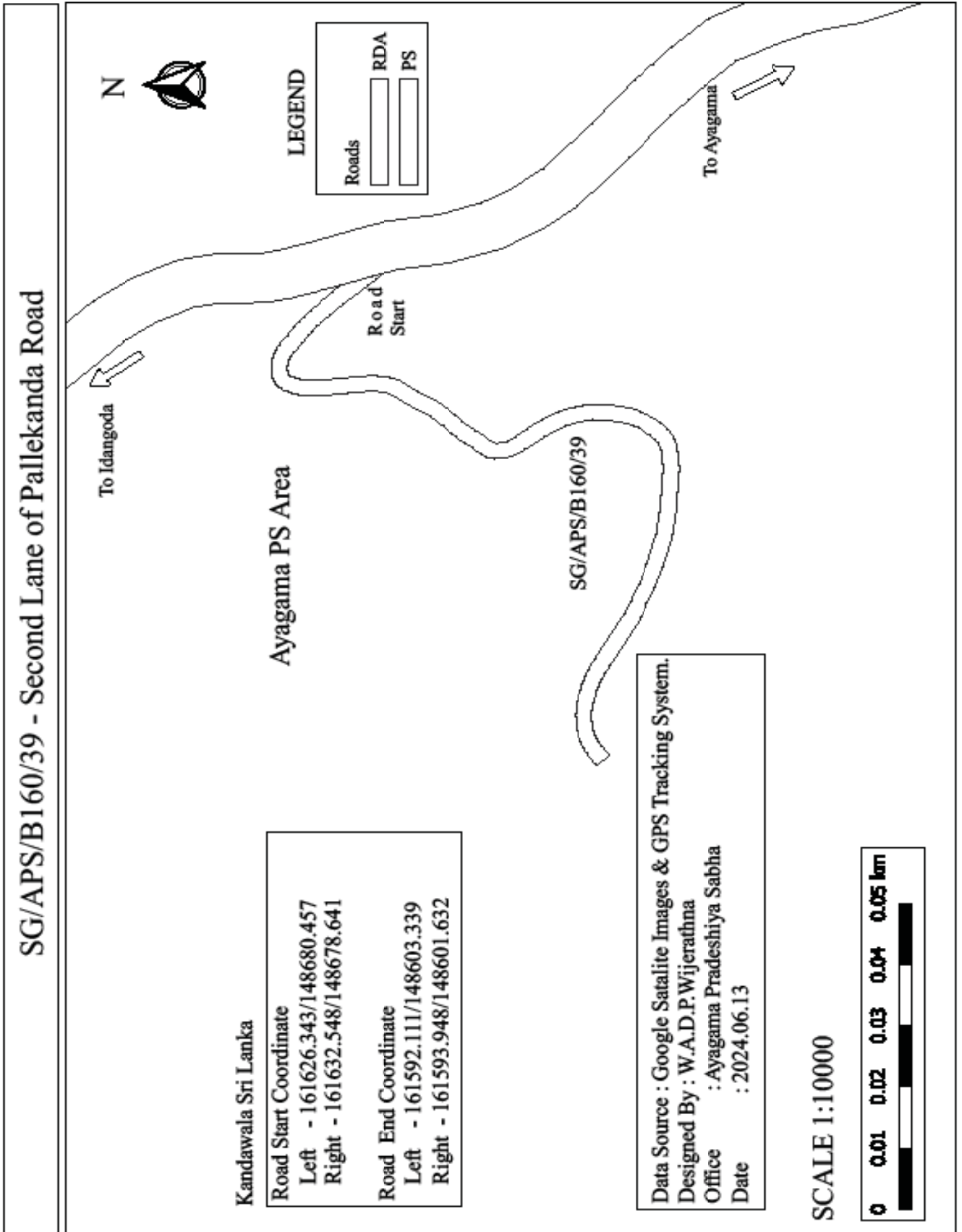
Road Start Coordinate
 Left - 161621.074/148522.747
 Right - 161622.605/148518.707

Road End Coordinate
 Left - 161100.02/148318.593
 Right - 161099.428/148316.164

Data Source : Google Satalite Images & GPS Tracking System.
Designed By : W.A.D.P.Wijerathna
Office : Ayagama Pradeshiya Sabha
Date : 2024.06.13

SCALE 1:50000





SG/APS/B160/39 - Second Lane of Pallekanda Road



LEGEND


Roads		RDA
		PS

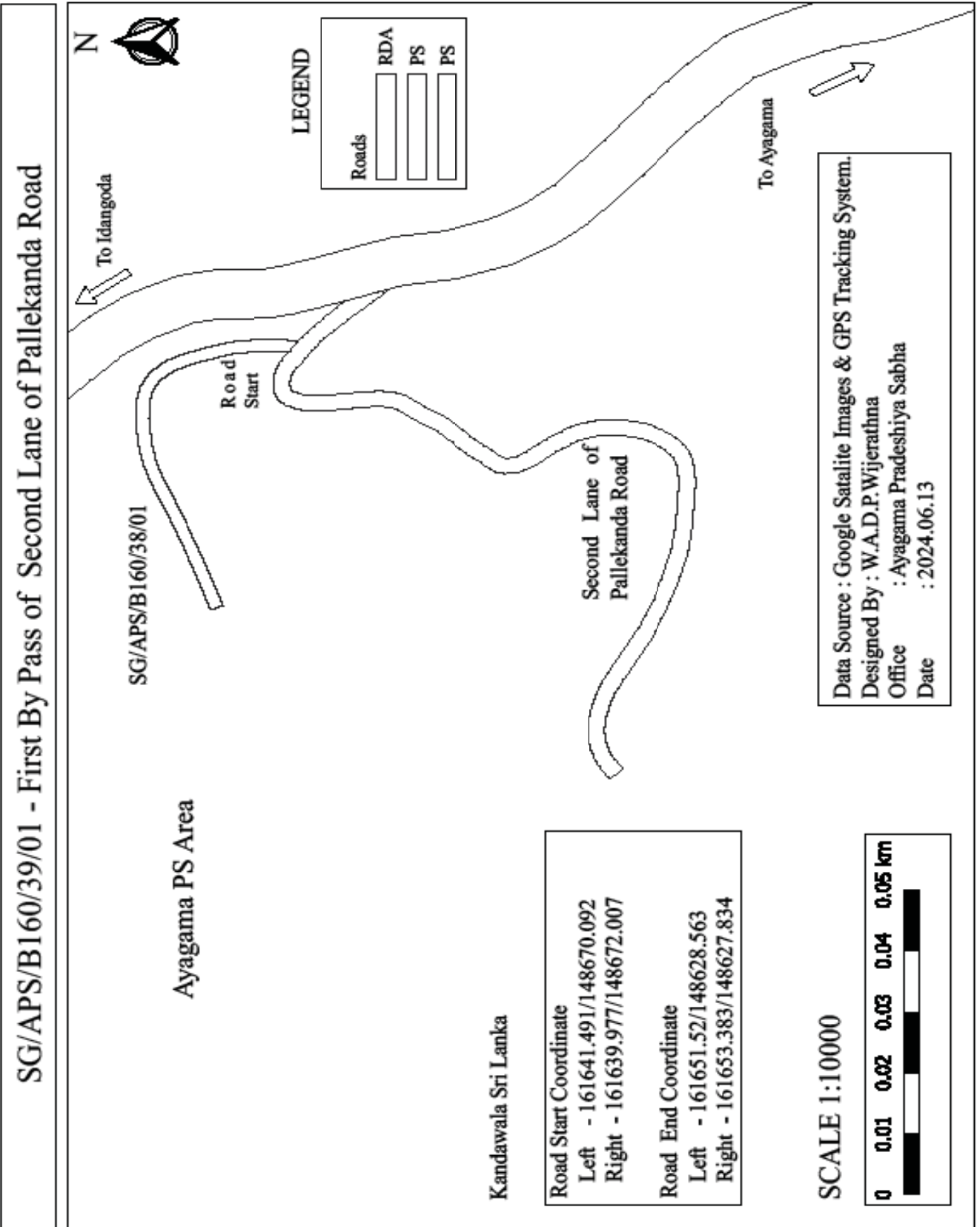
Kandawala Sri Lanka

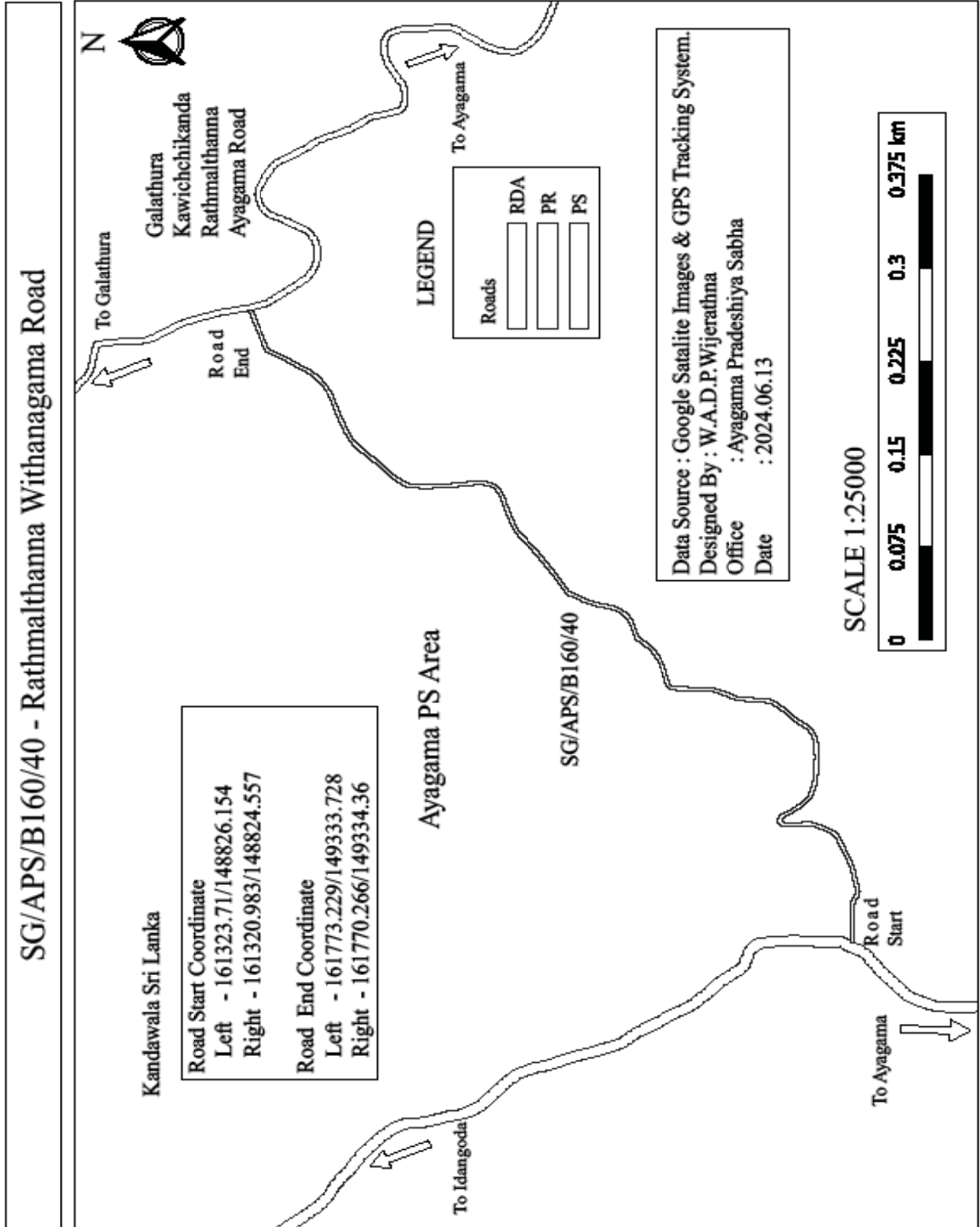
Road Start Coordinate	
Left	- 161626.343/148680.457
Right	- 161632.548/148678.641
Road End Coordinate	
Left	- 161592.111/148603.339
Right	- 161593.948/148601.632

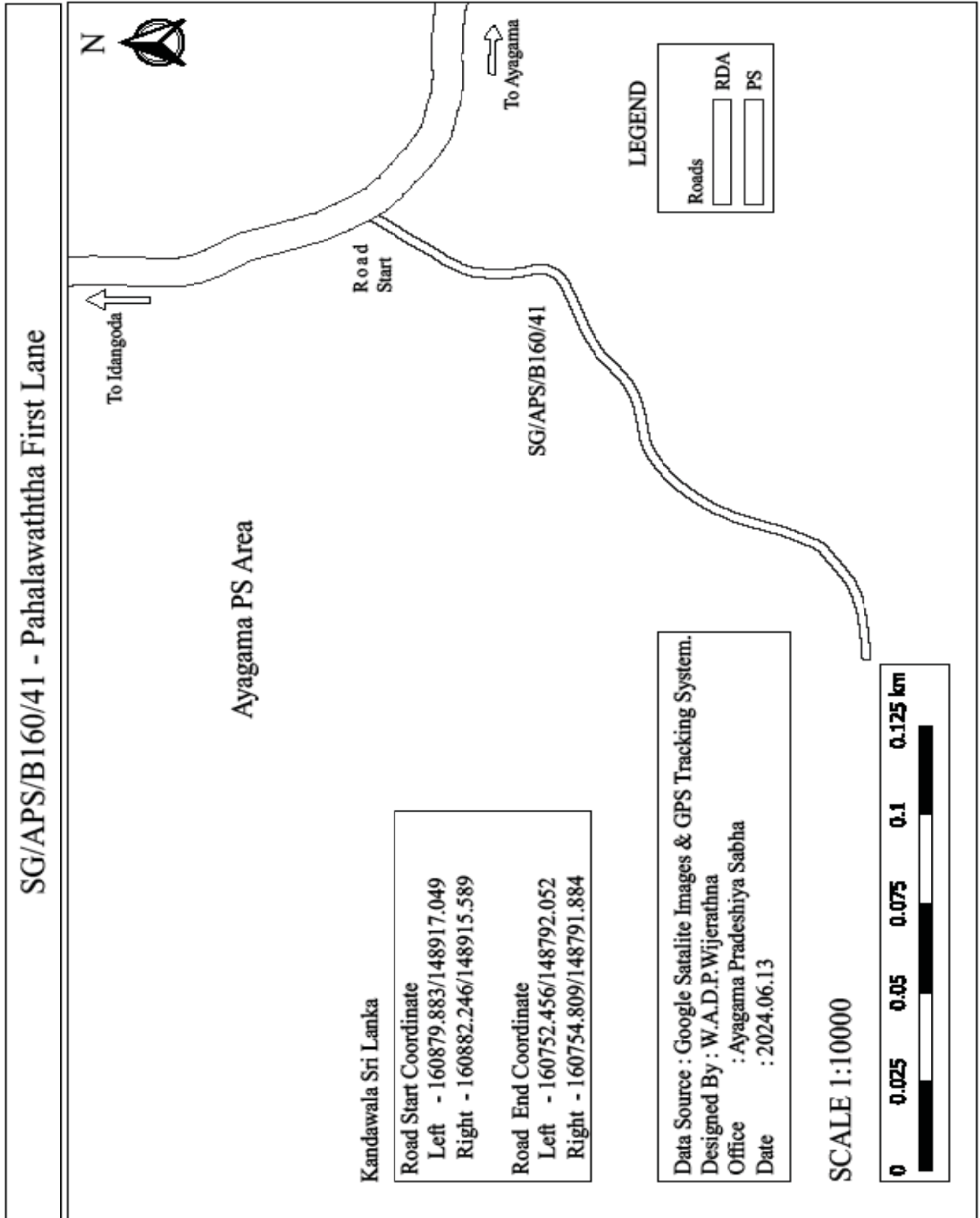
Data Source	: Google Satalite Images & GPS Tracking System.
Designed By	: W.A.D.P.Wijerathna
Office	: Ayagama Pradeshiya Sabha
Date	: 2024.06.13

SCALE 1:10000

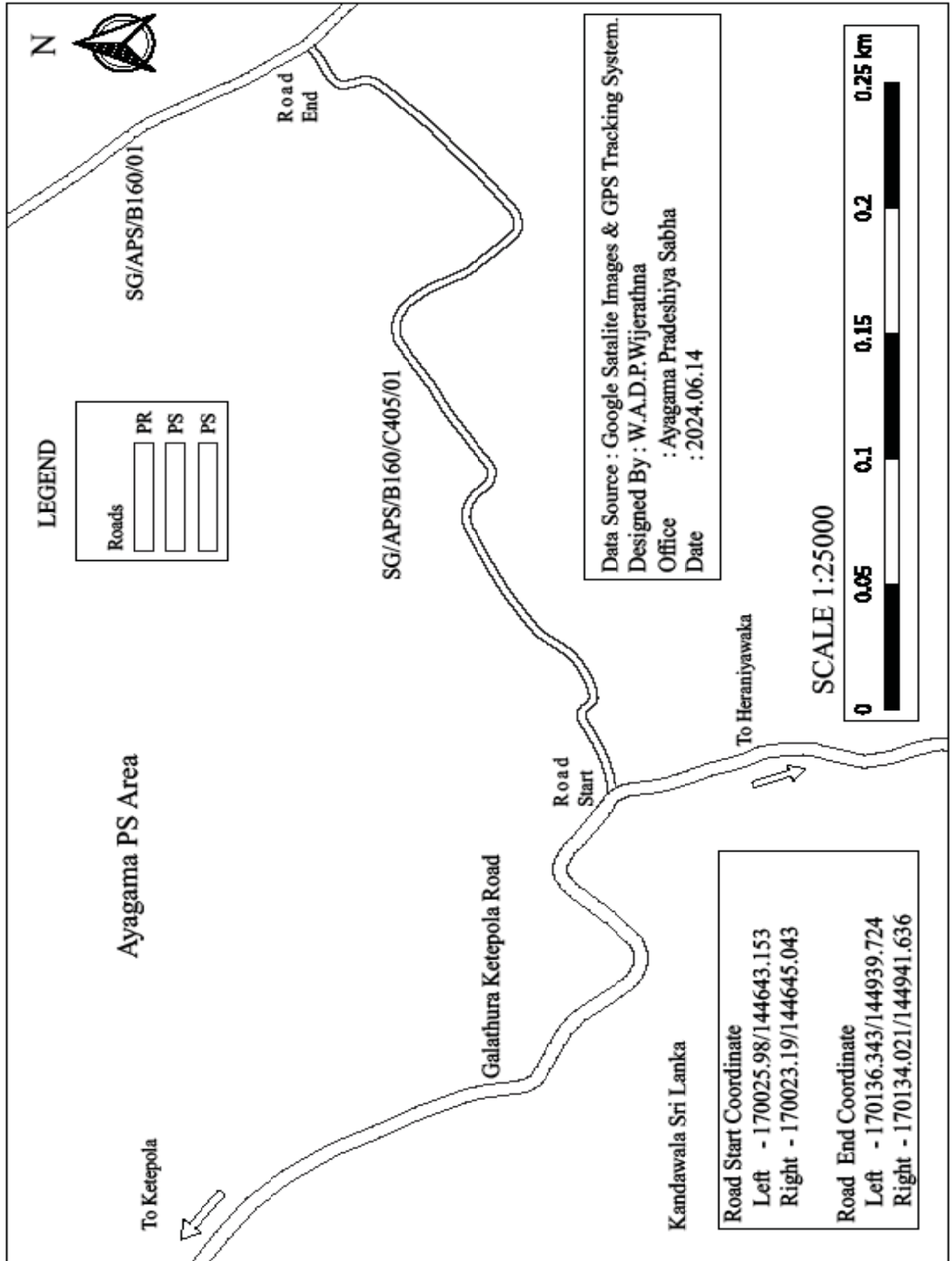


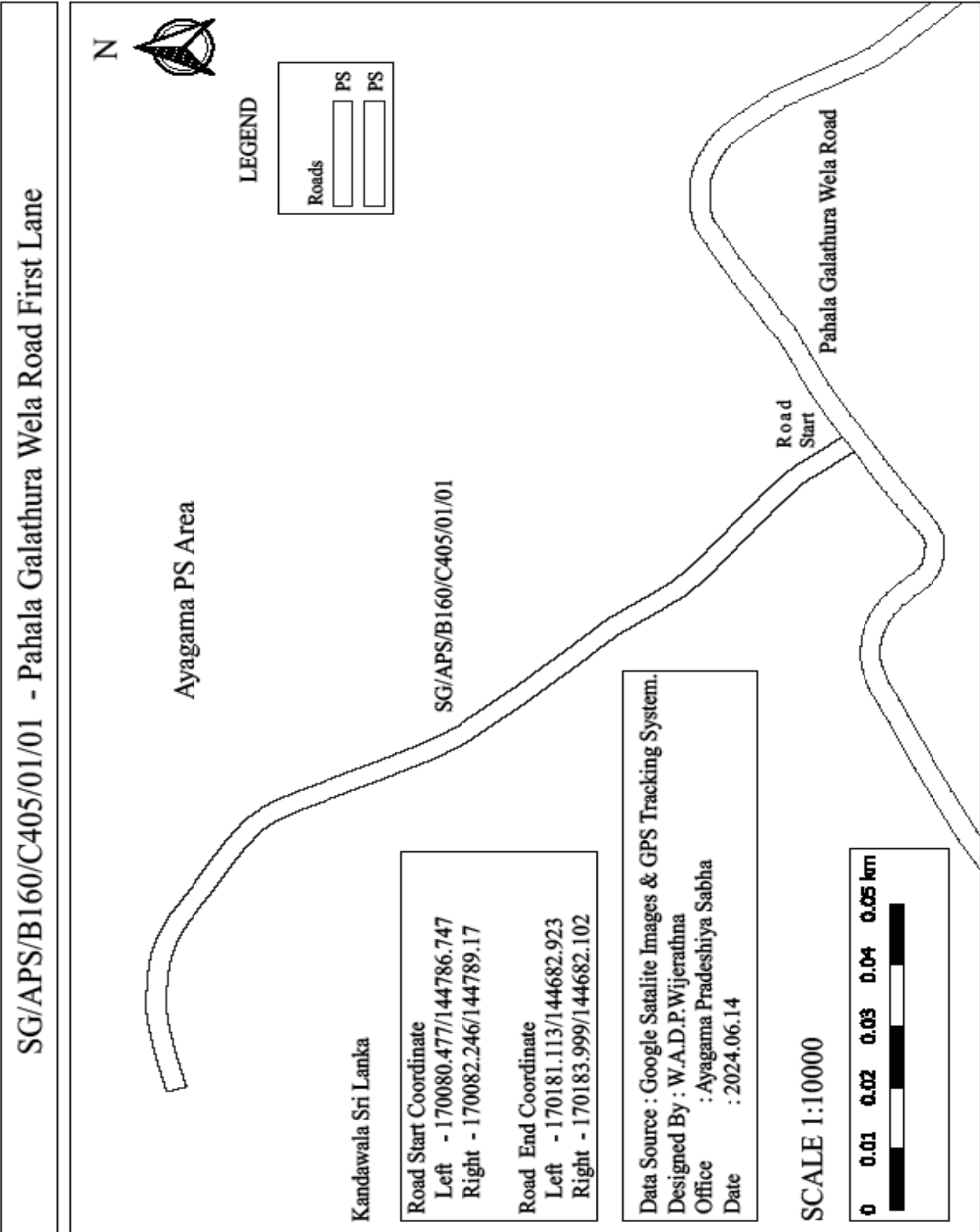


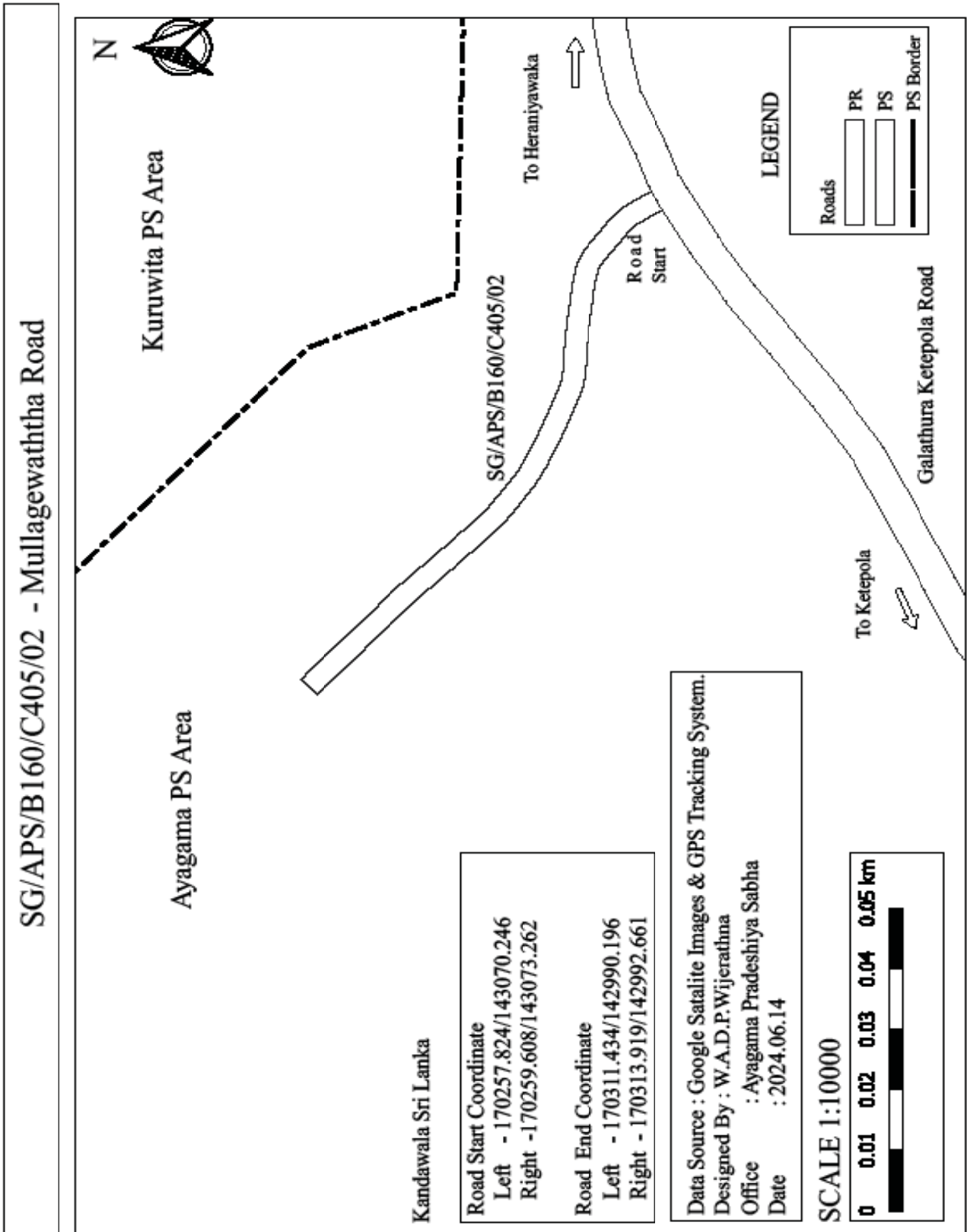


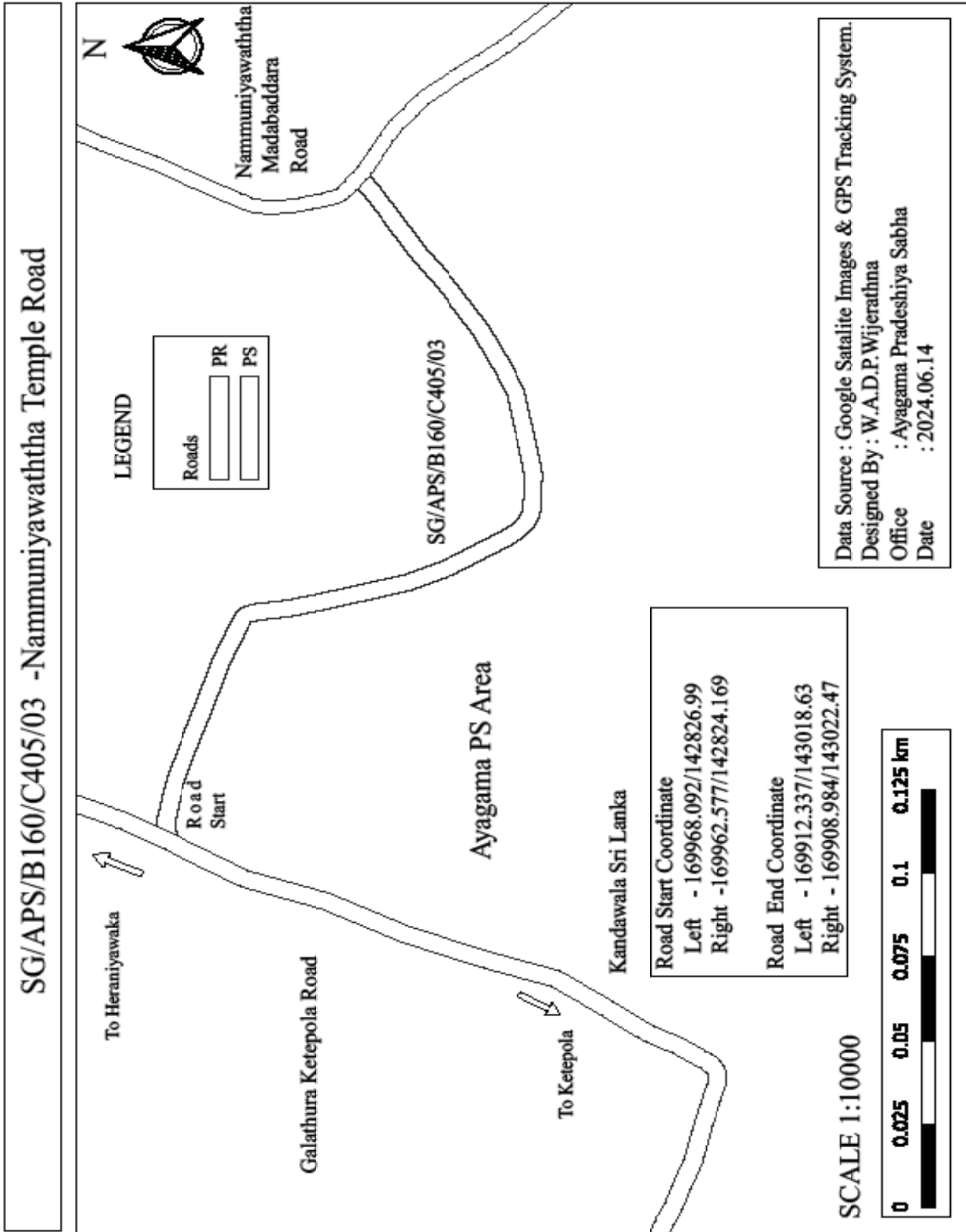


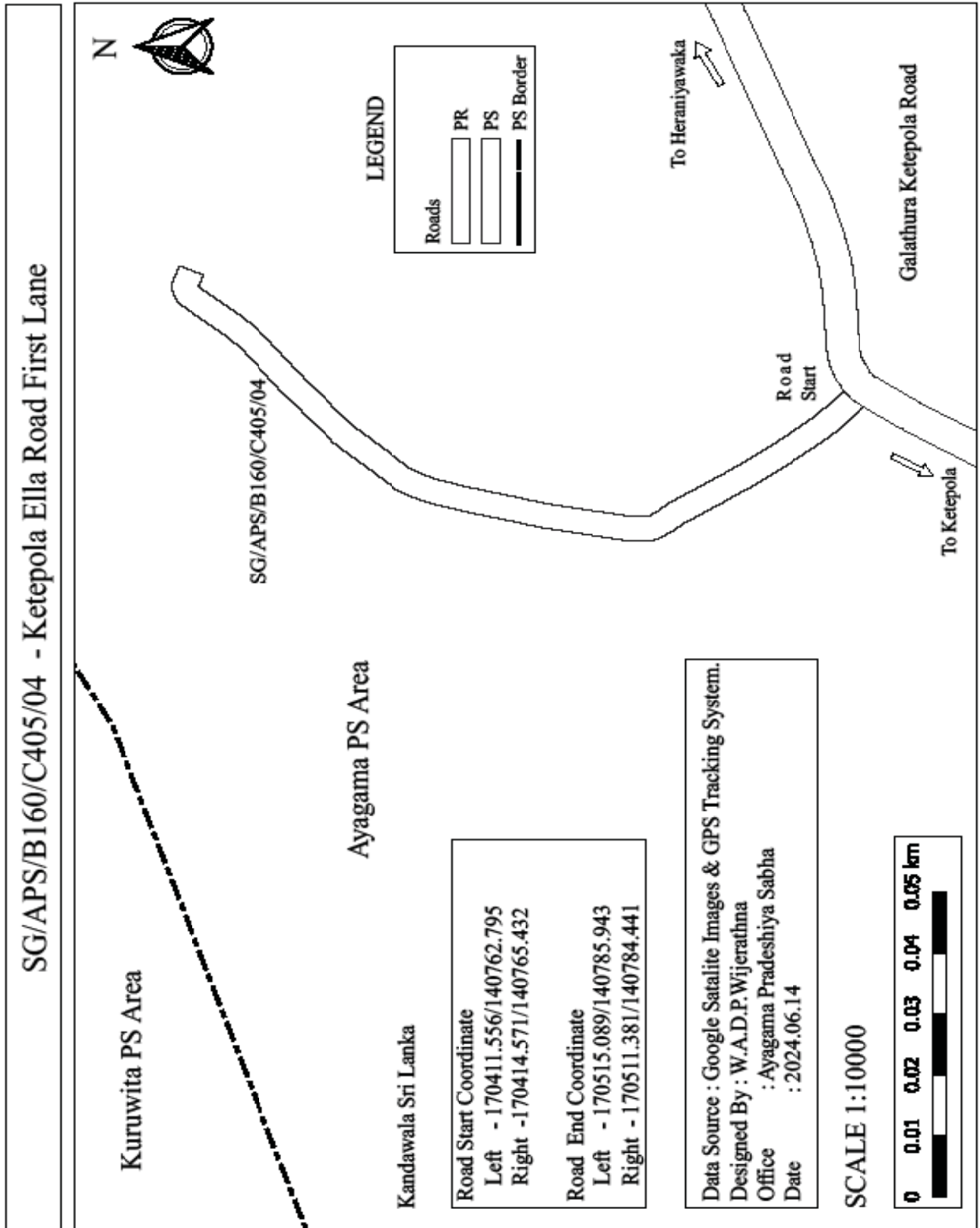
SG/APS/B160/C405/01 - Pahala Galathura WelaPara Road

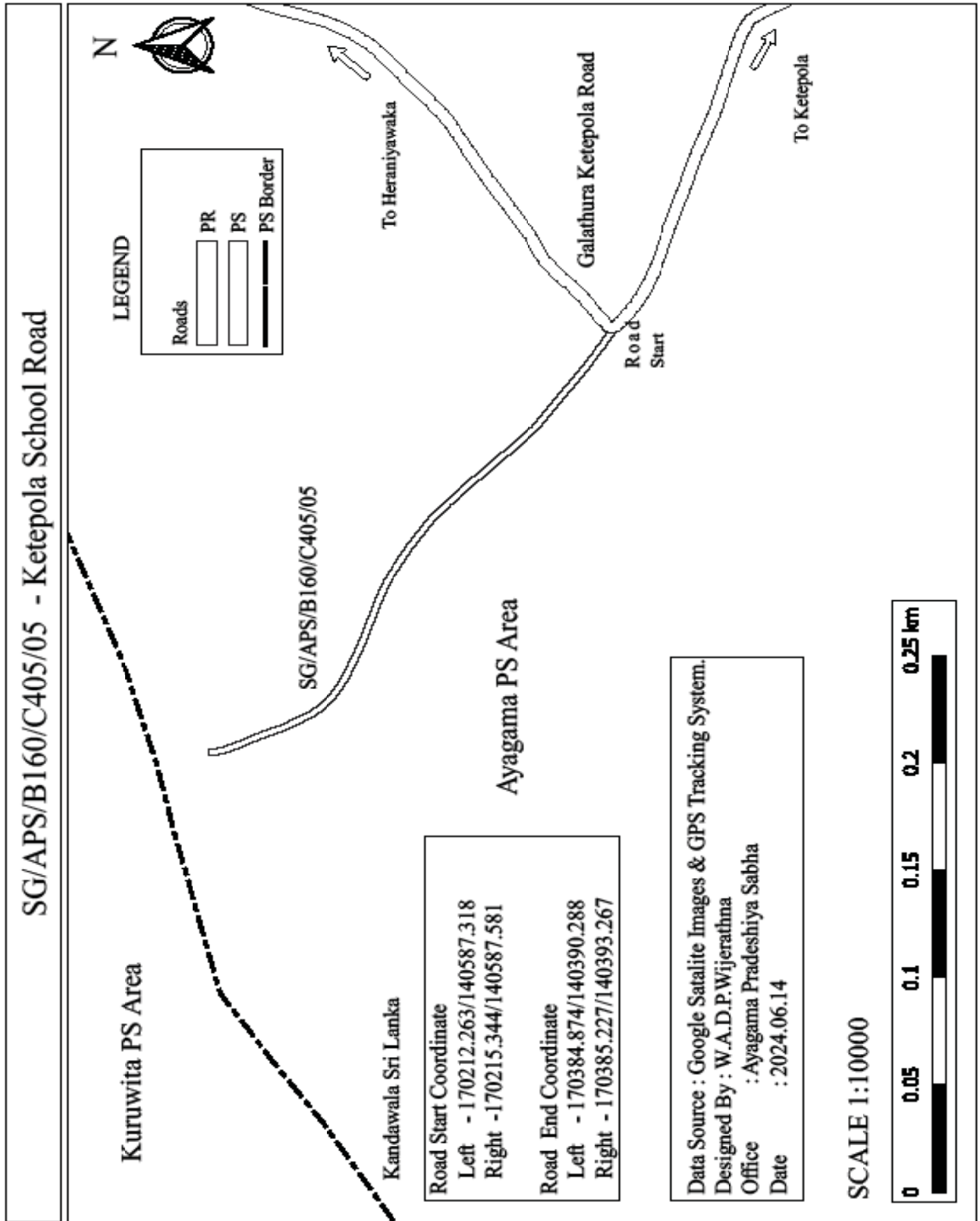


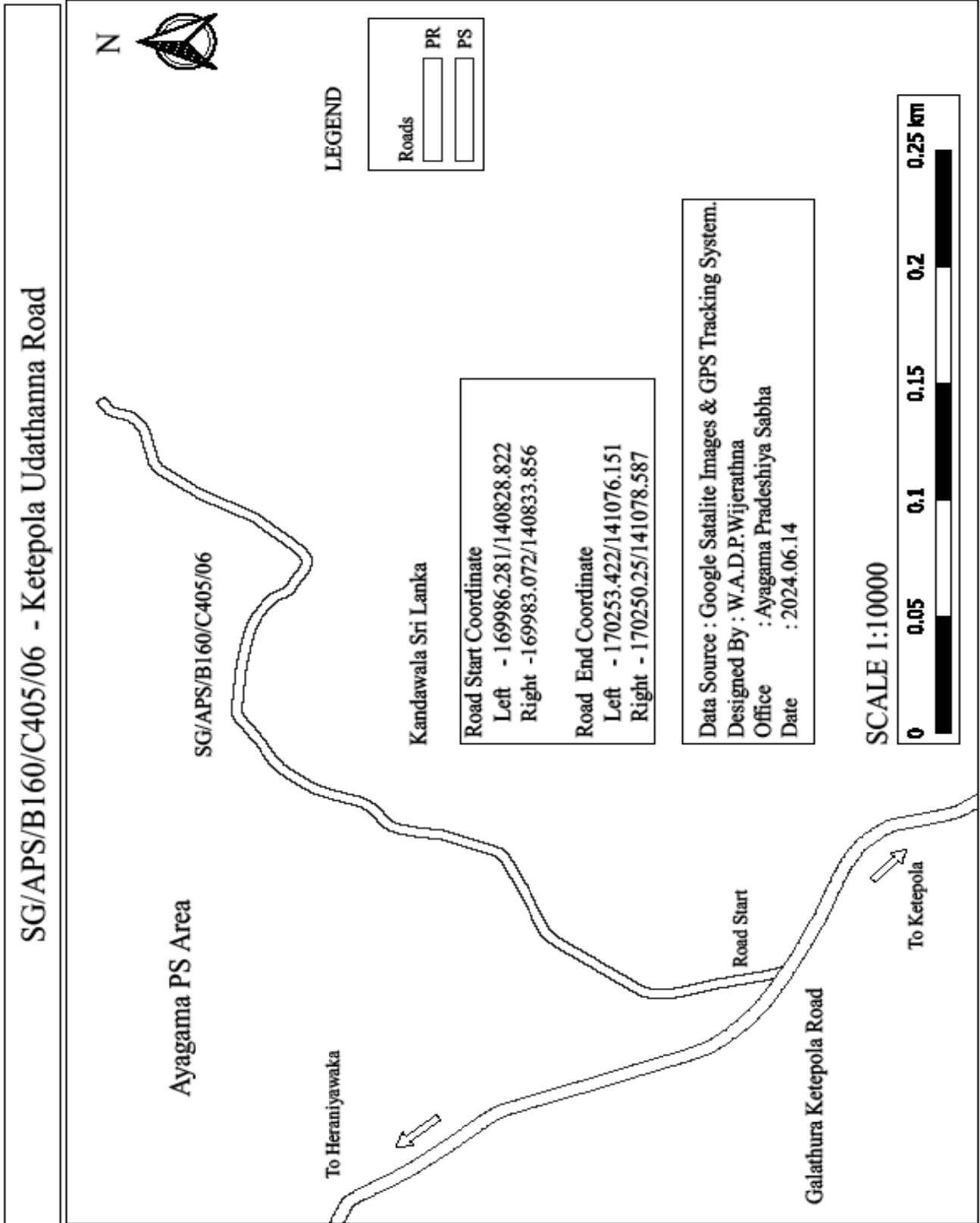


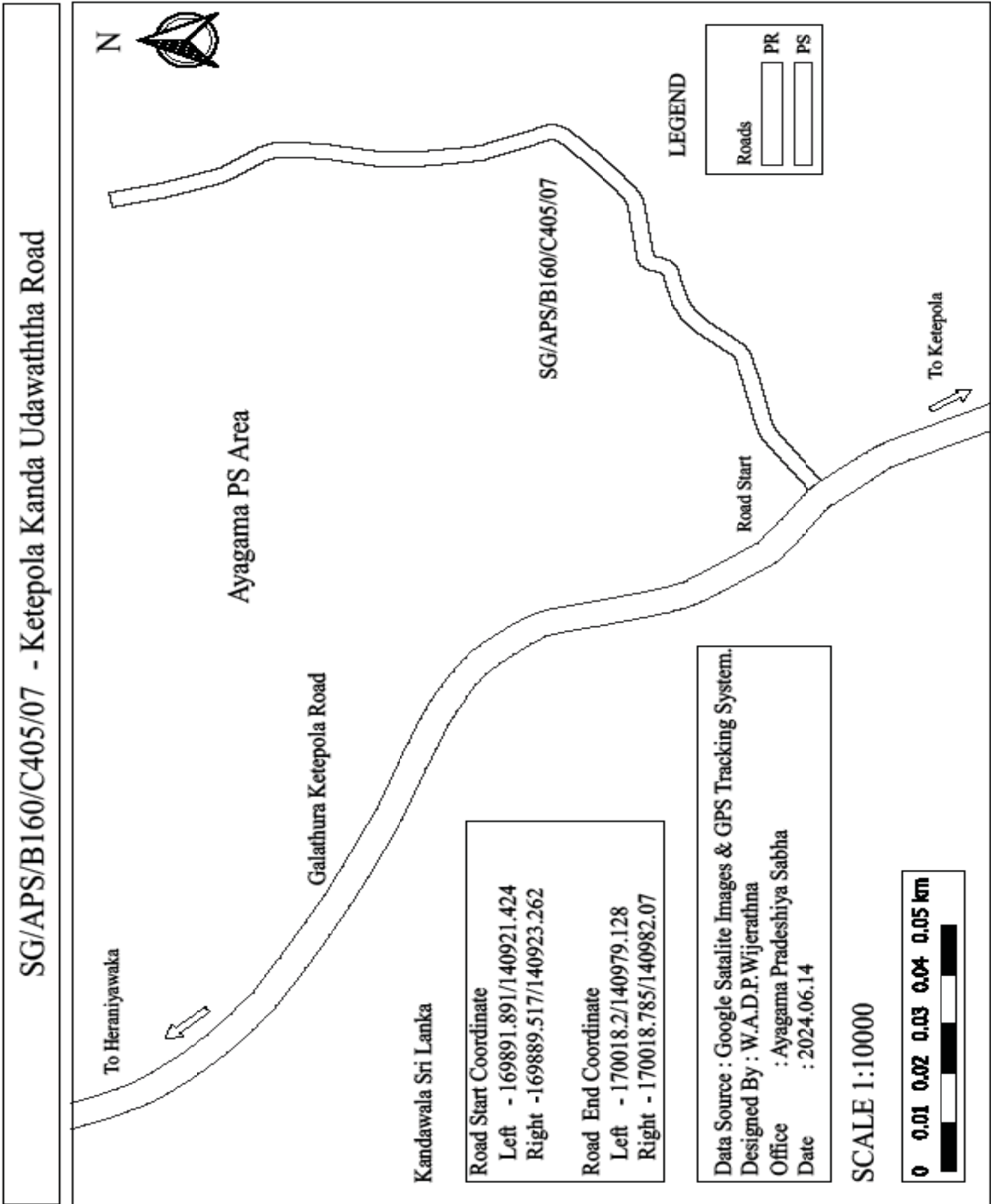


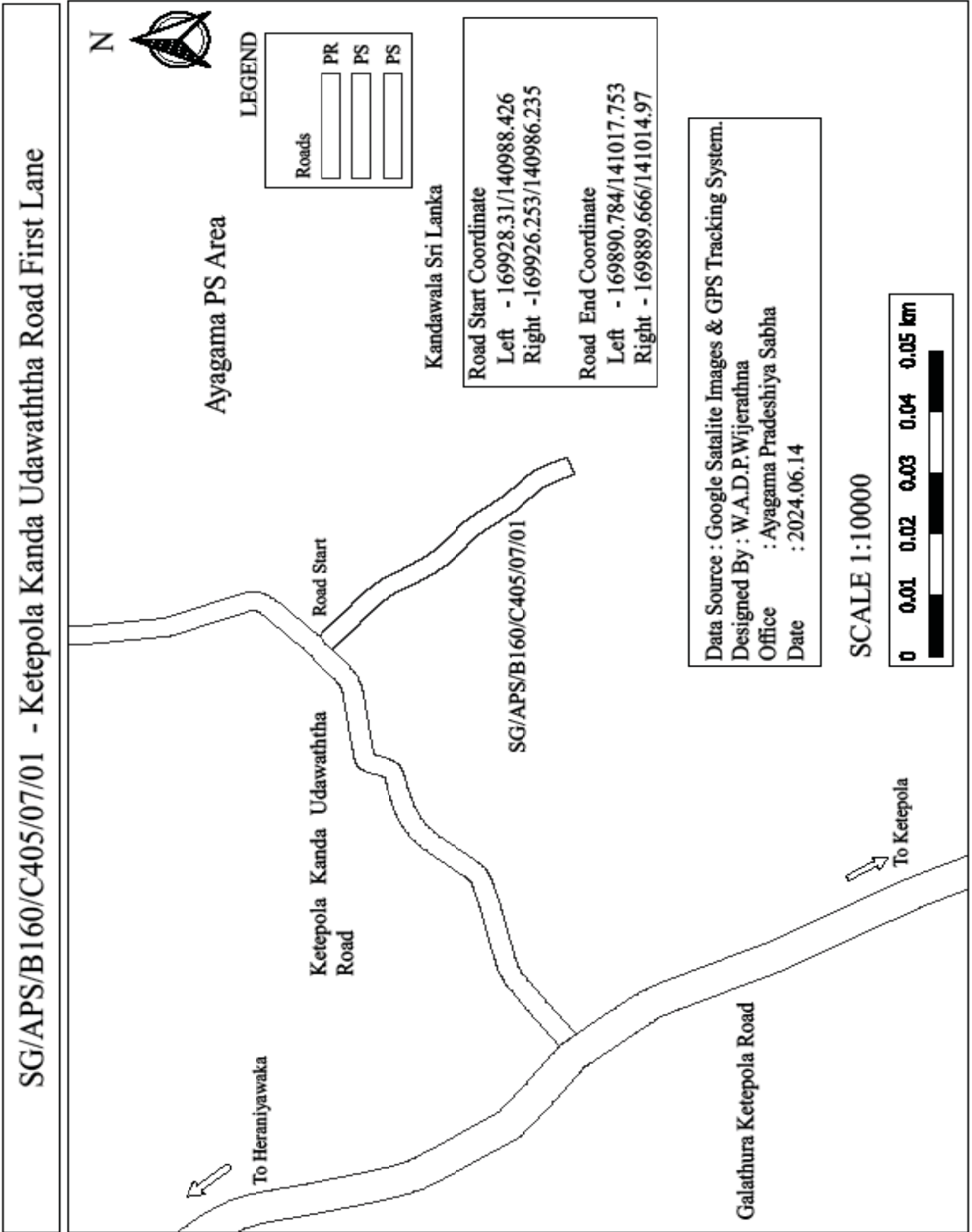


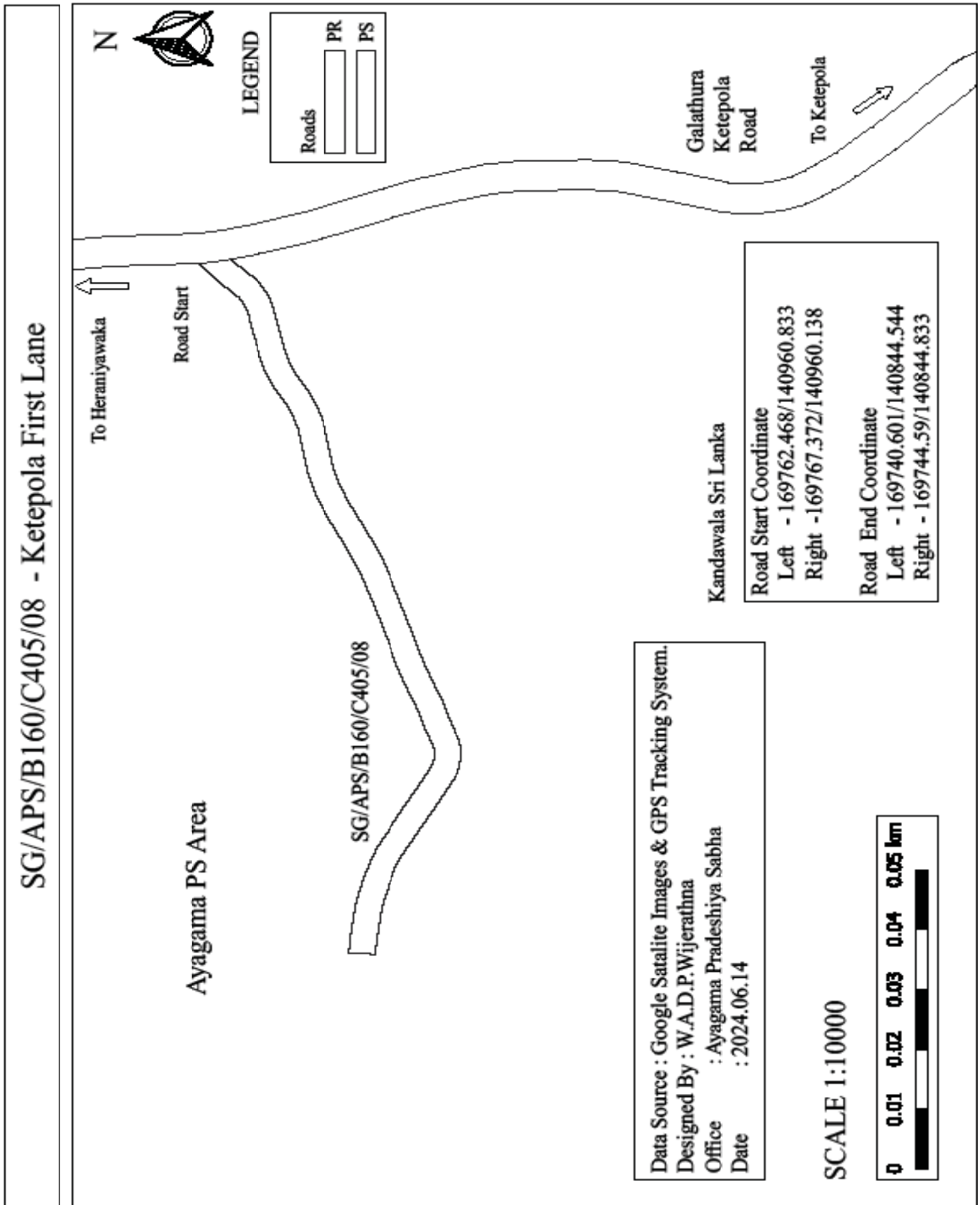


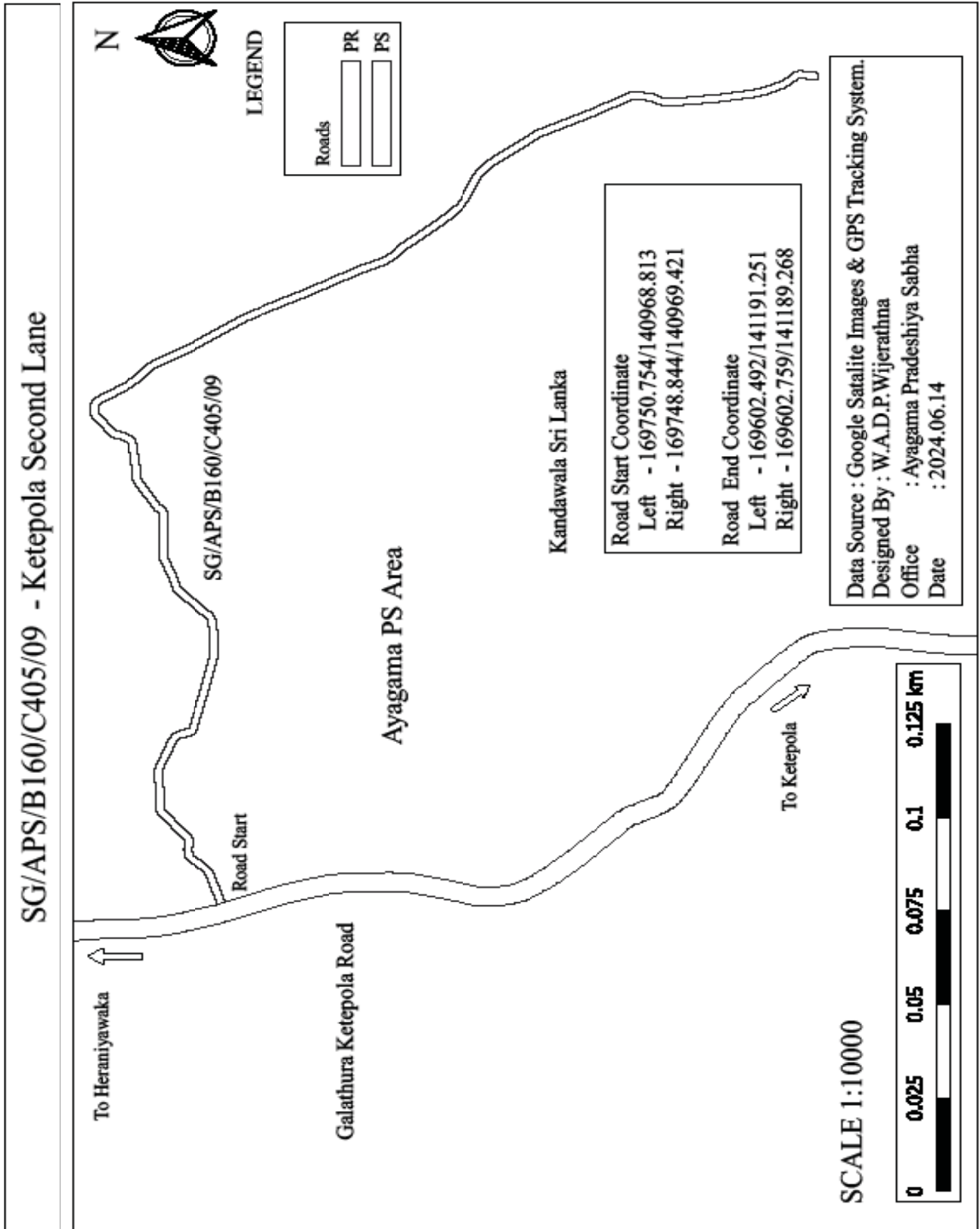




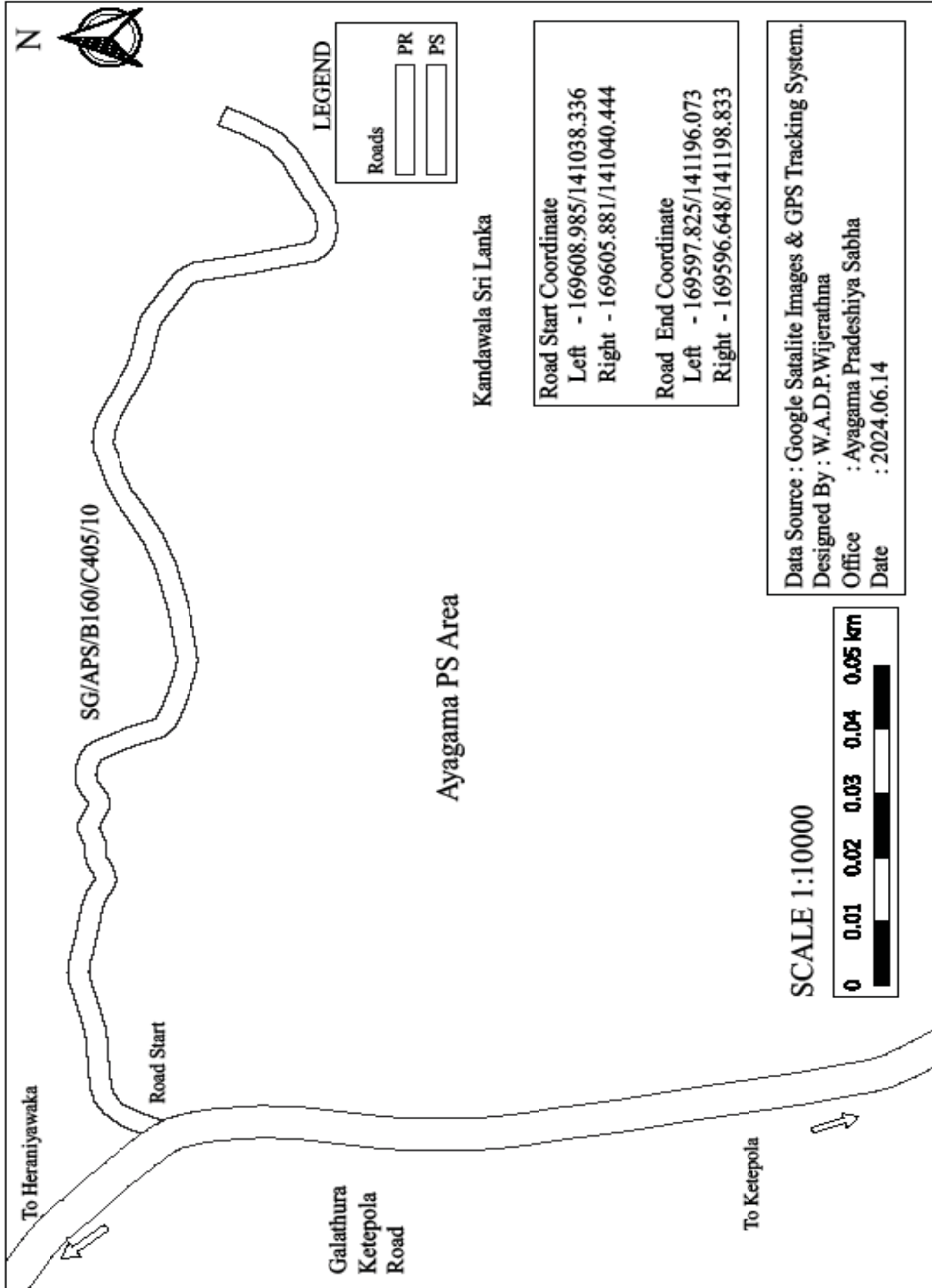


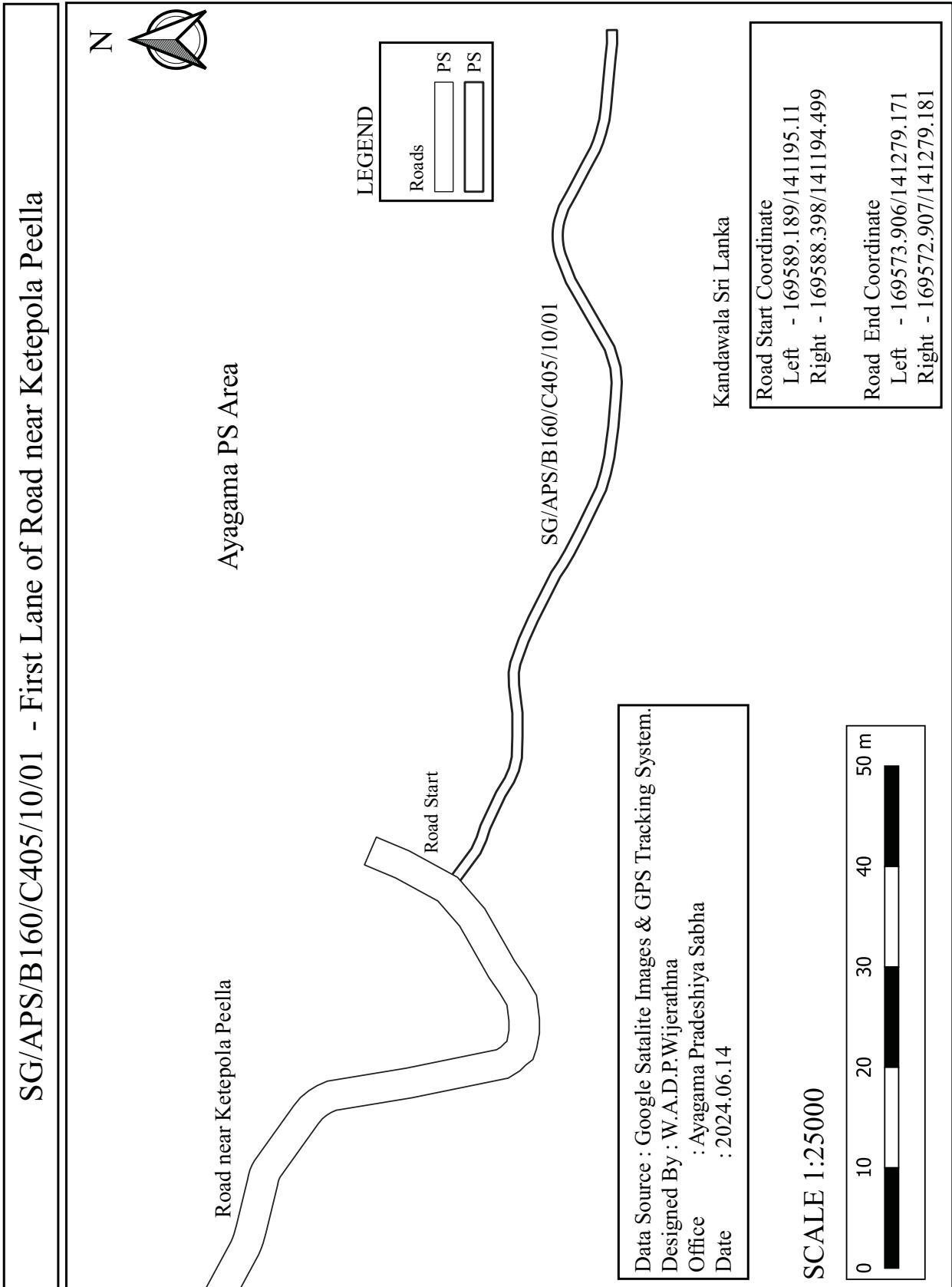


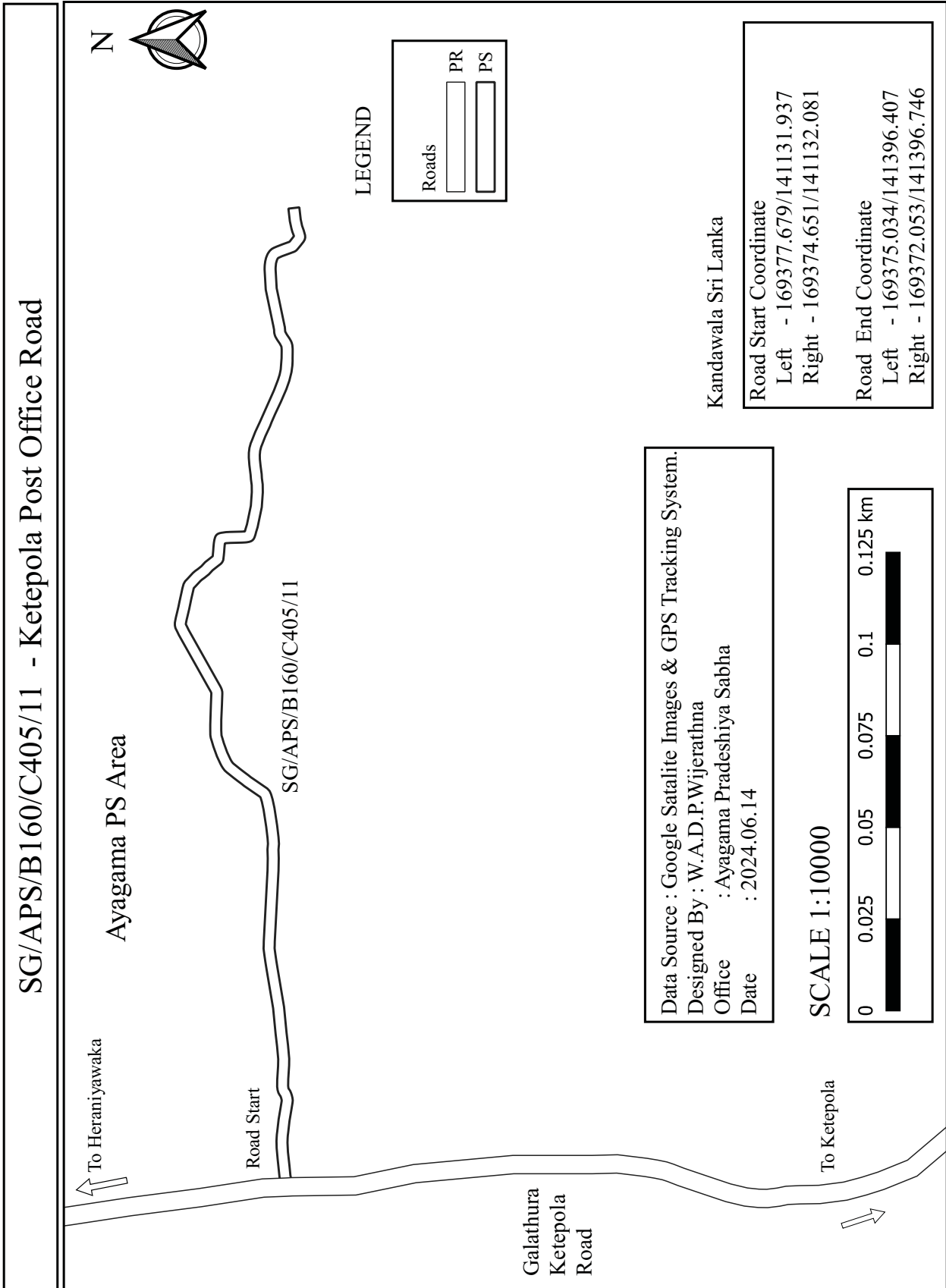


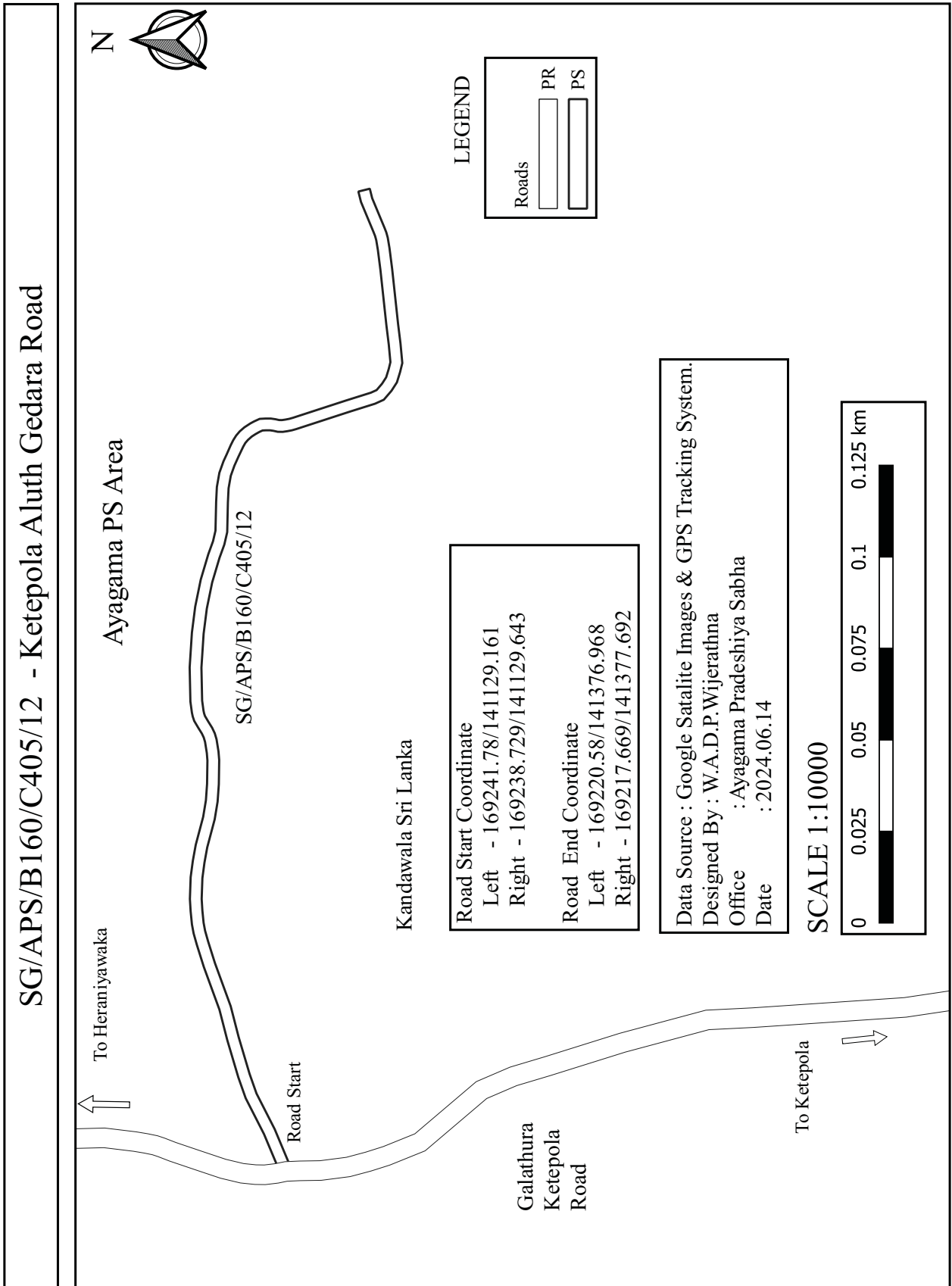


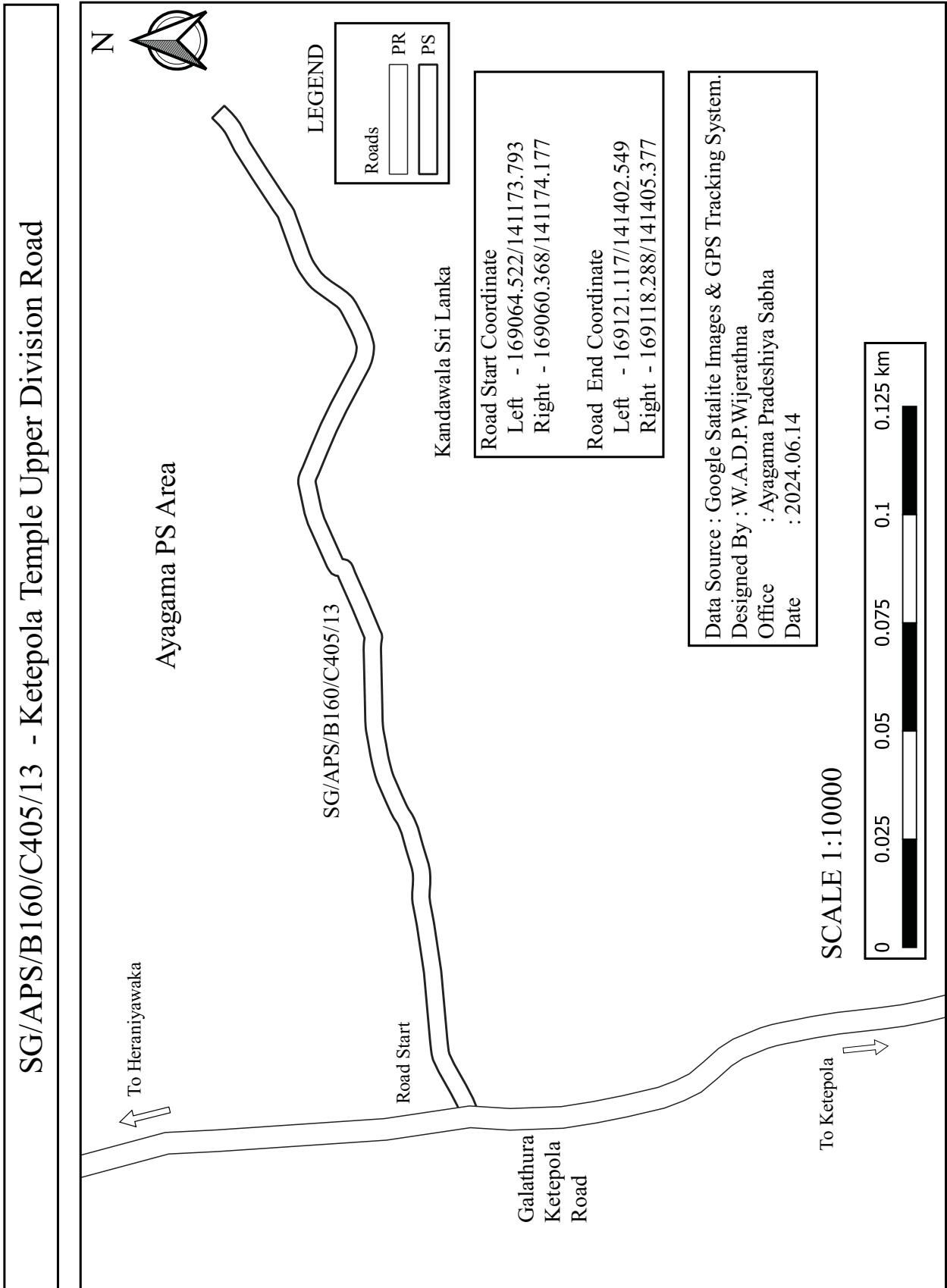
SG/APS/B160/C405/10 - Road near Ketepola Peella

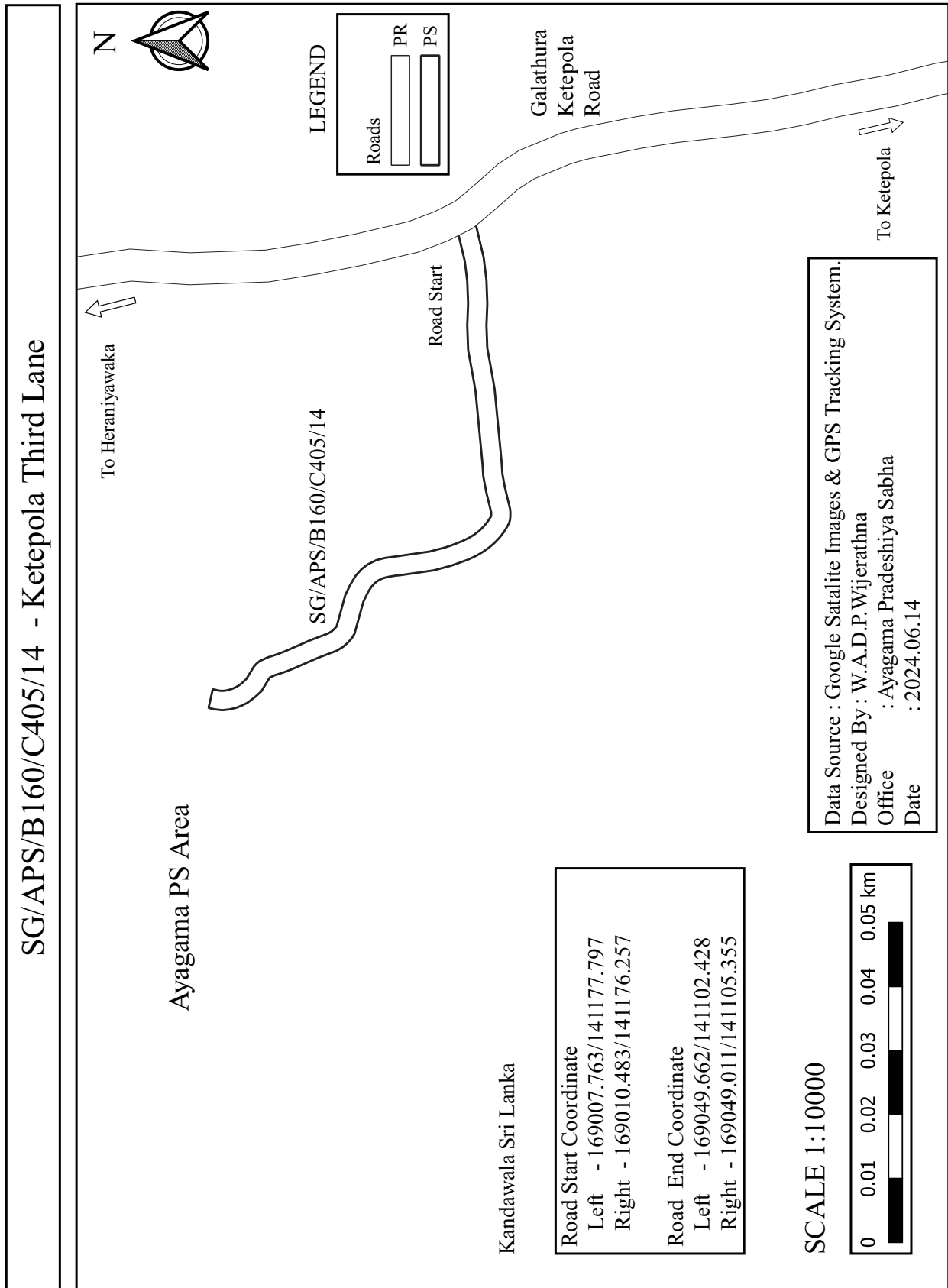


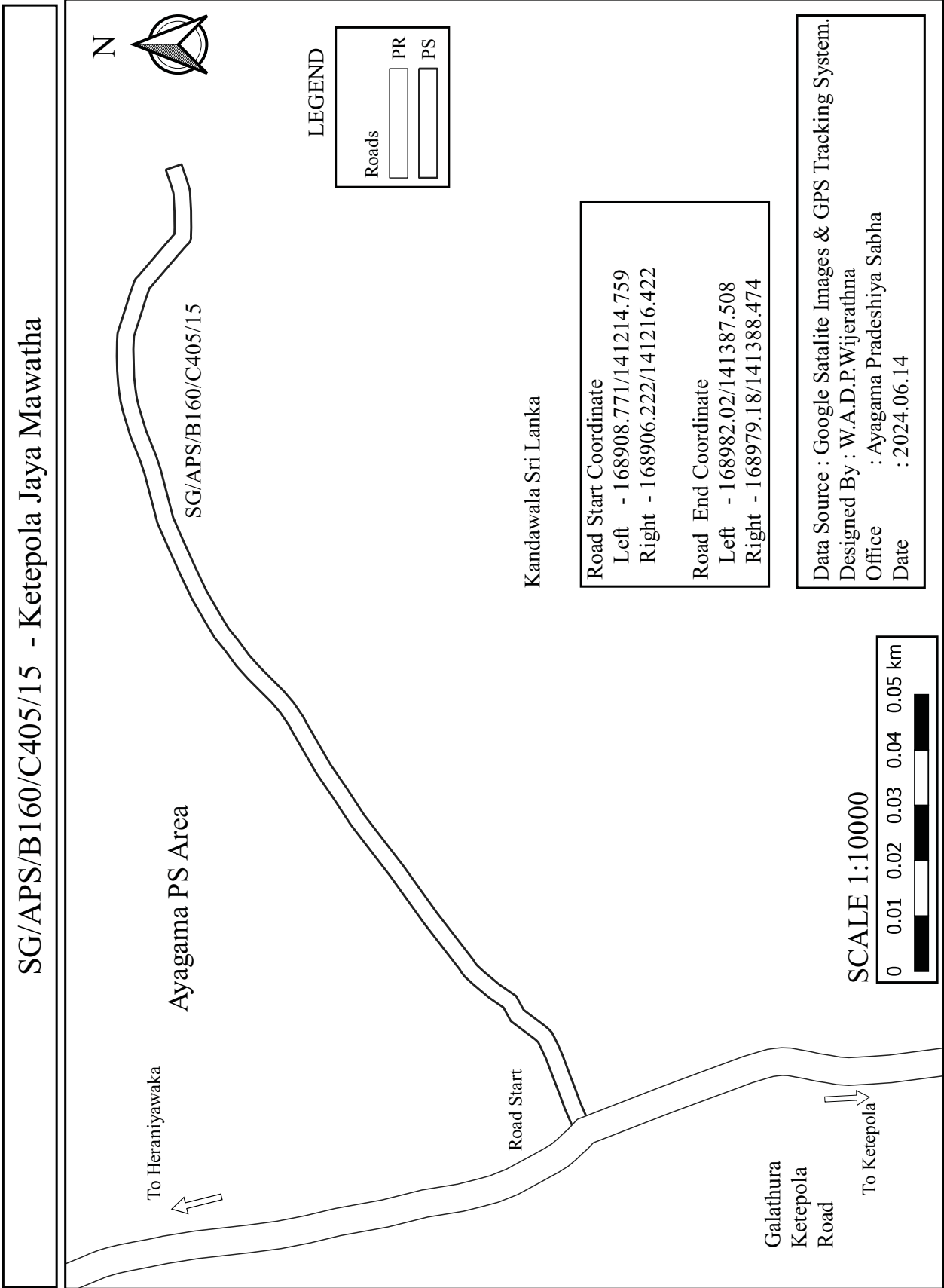


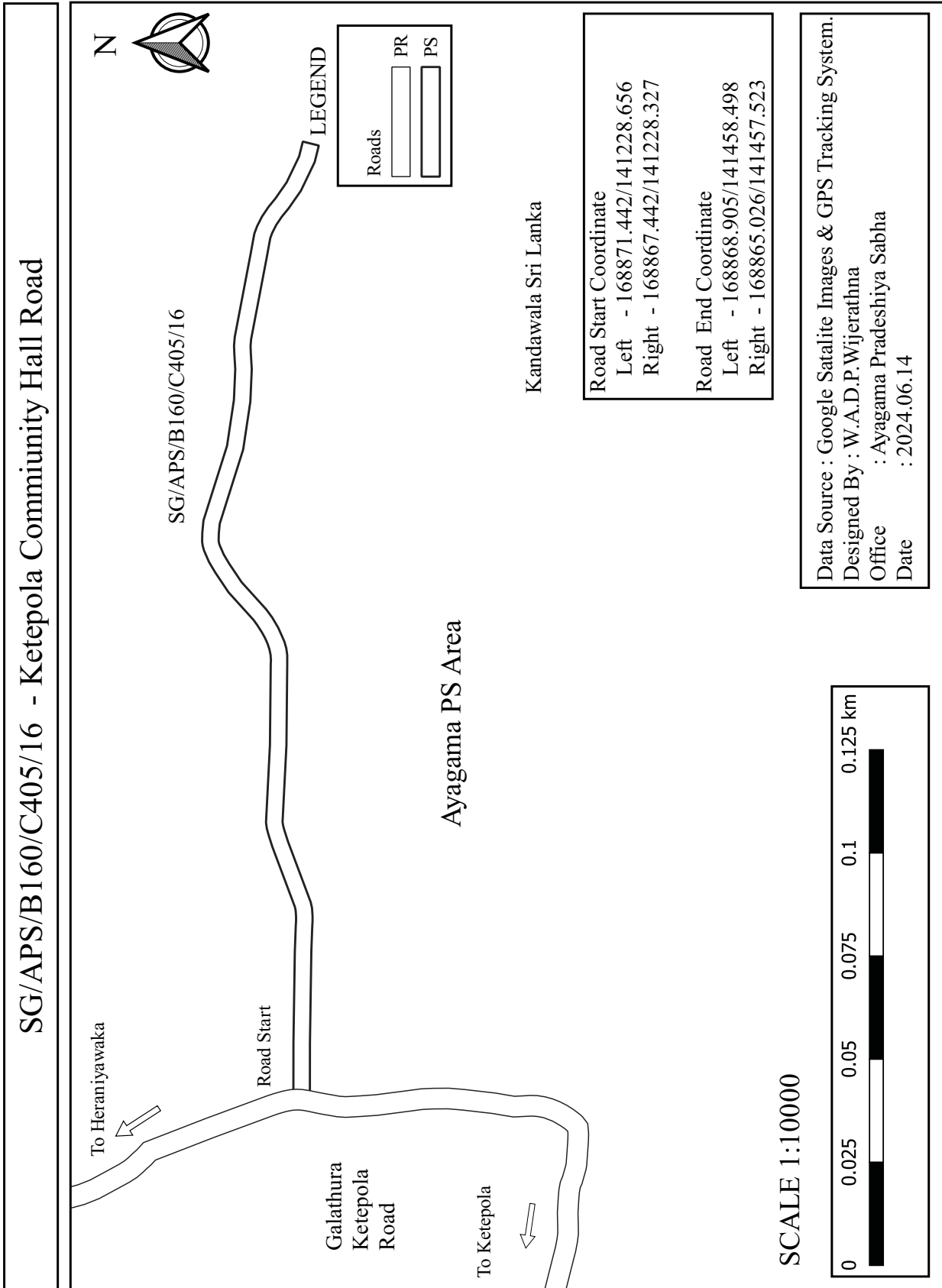




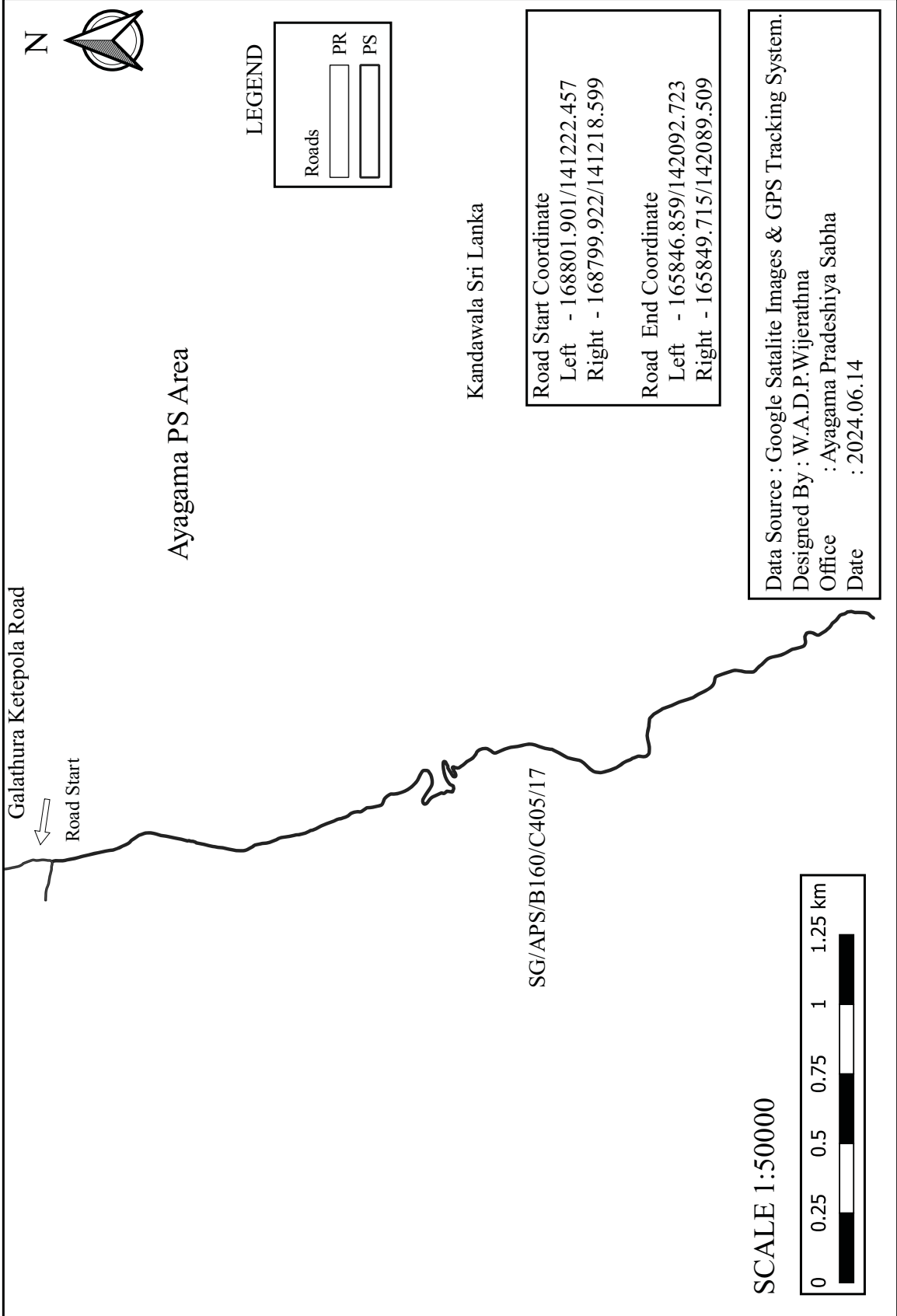


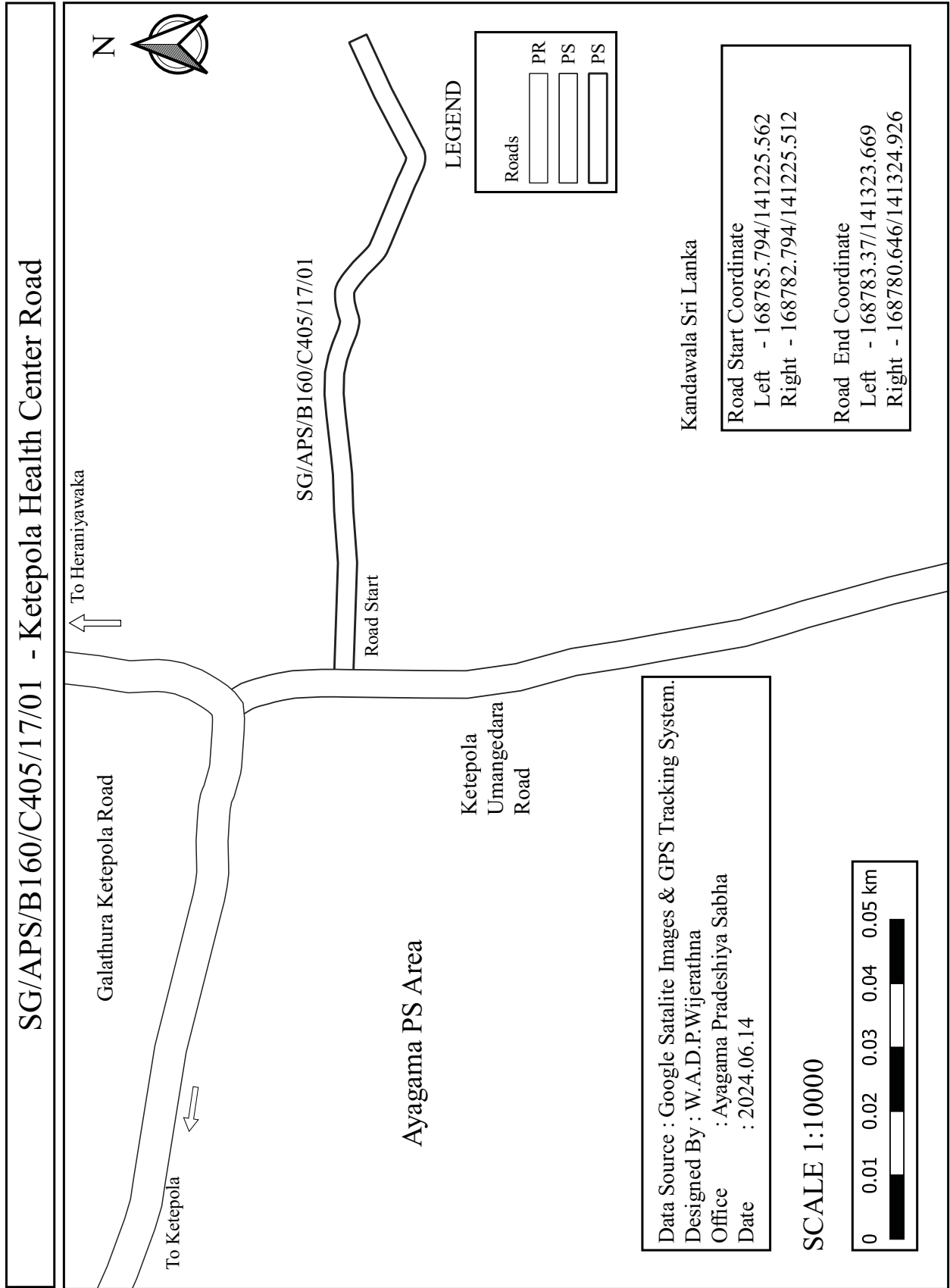


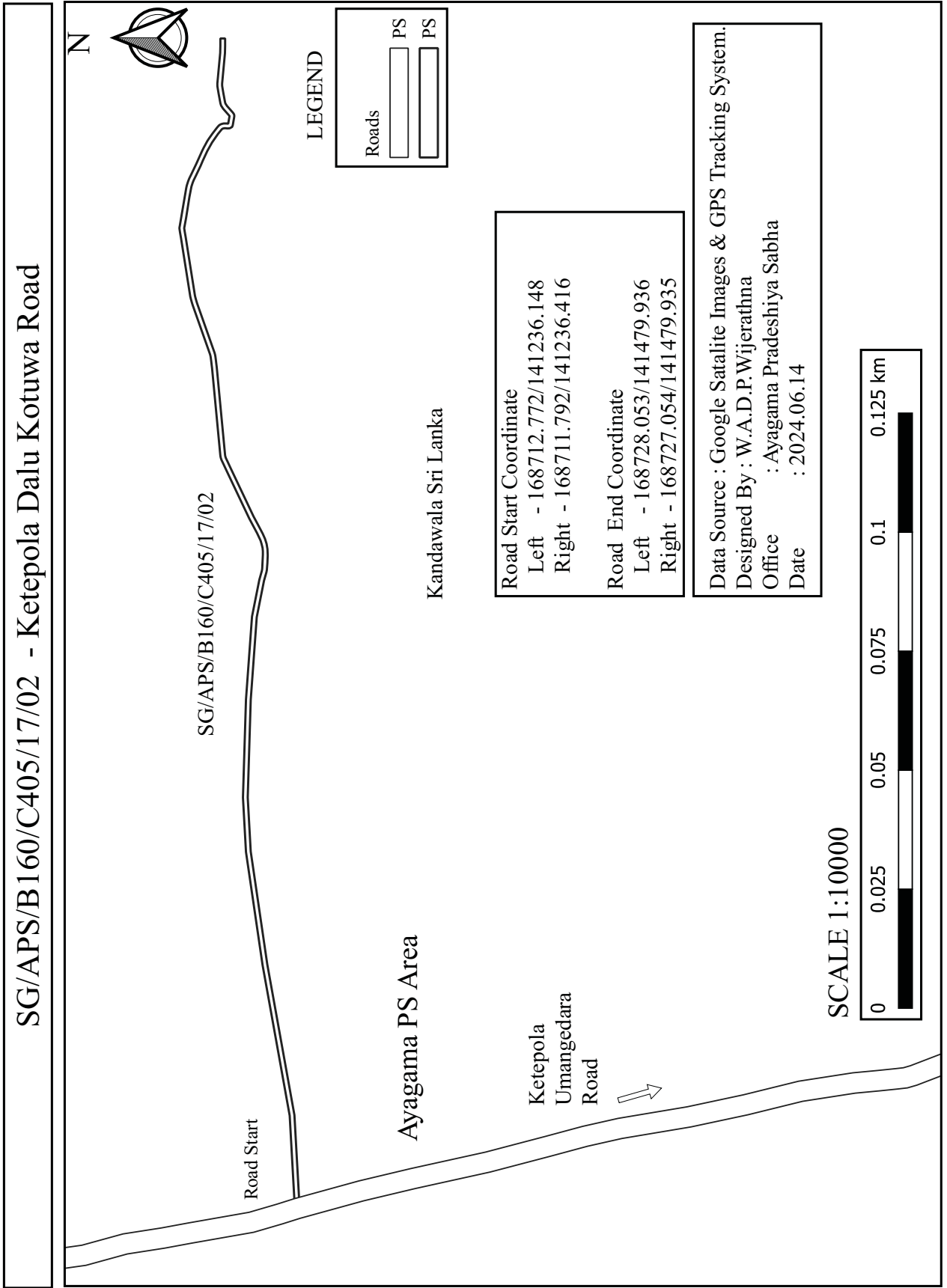


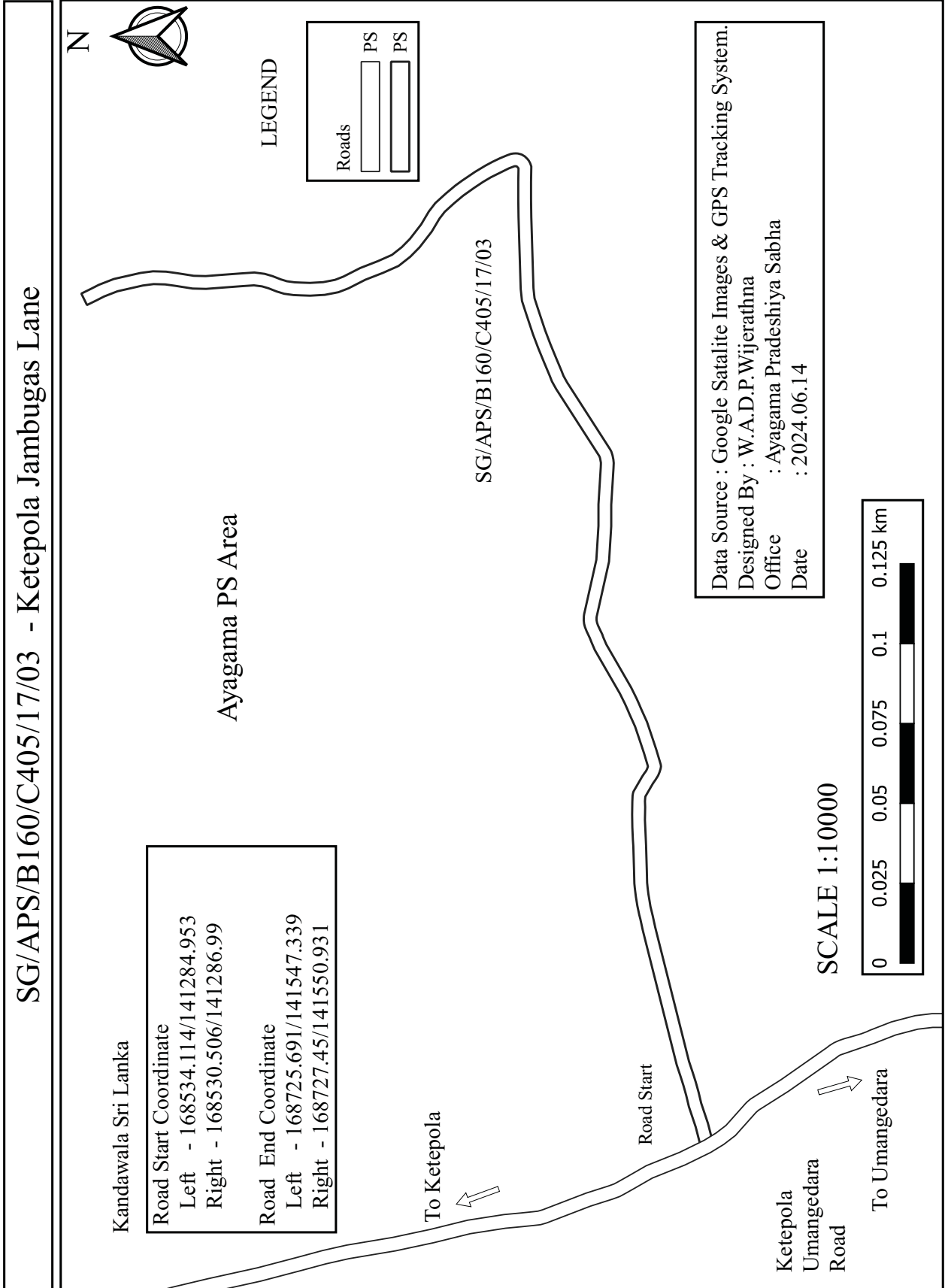


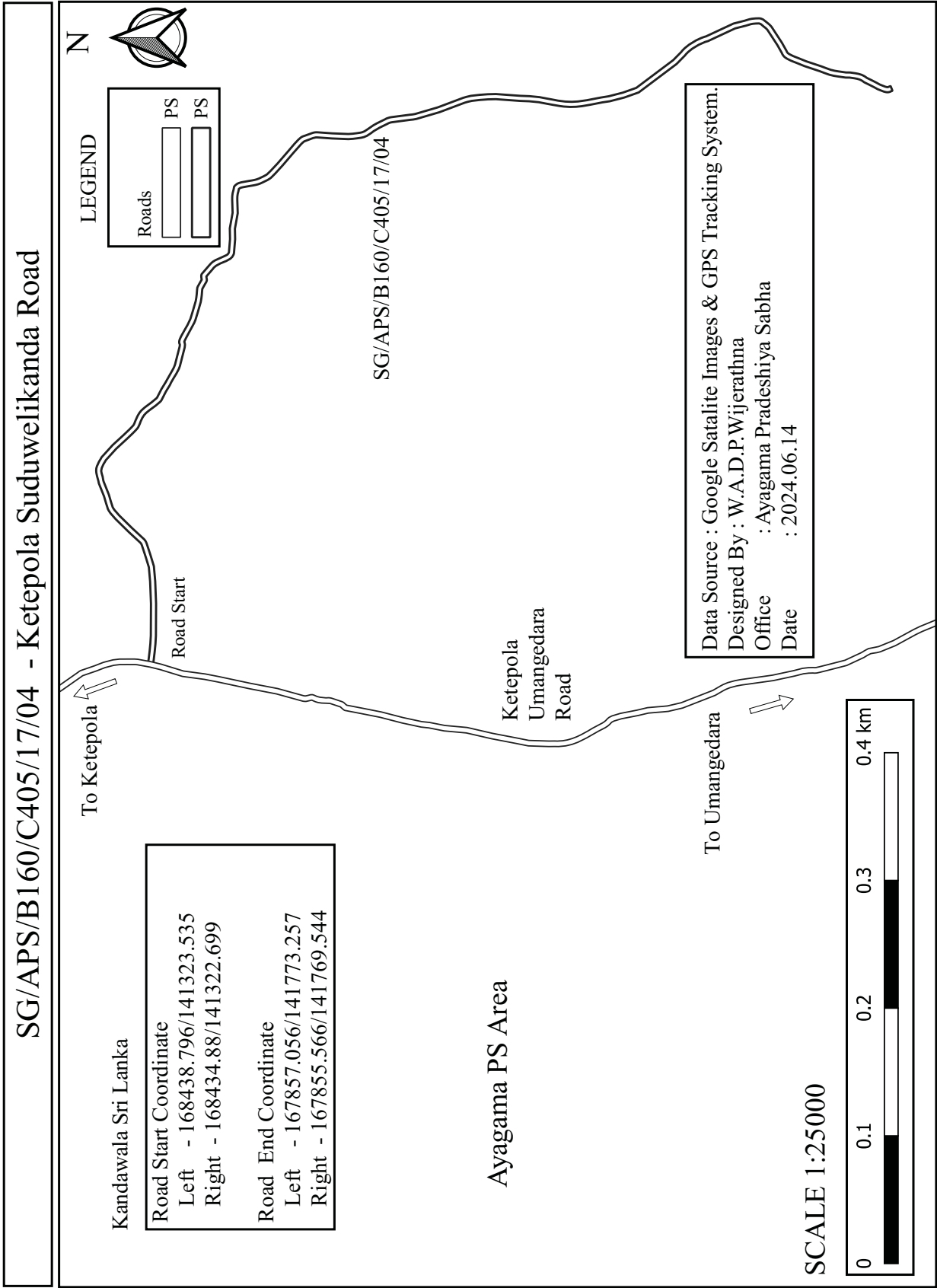
SG/APS/B160/C405/17 - Ketepola Umangedara Road



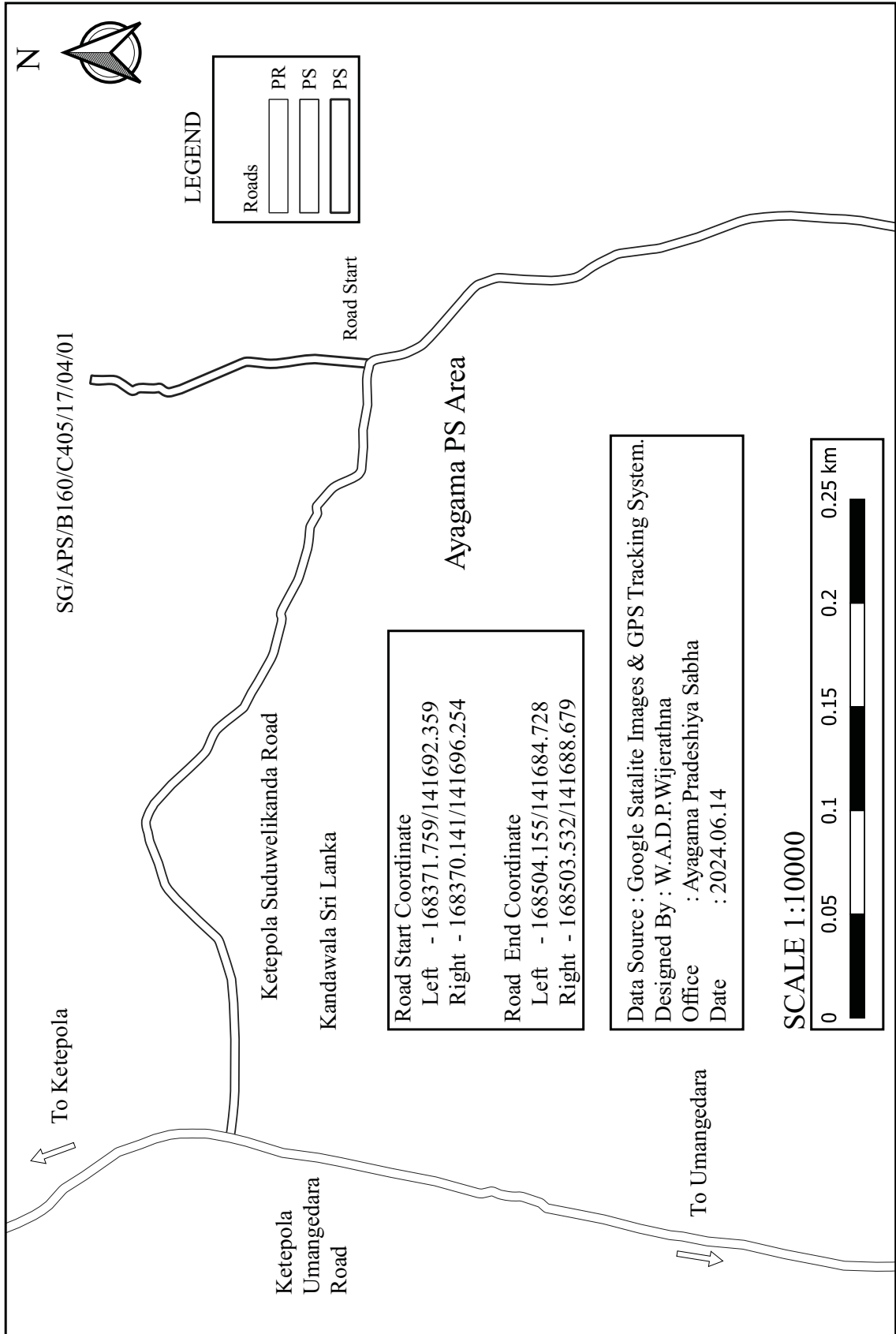




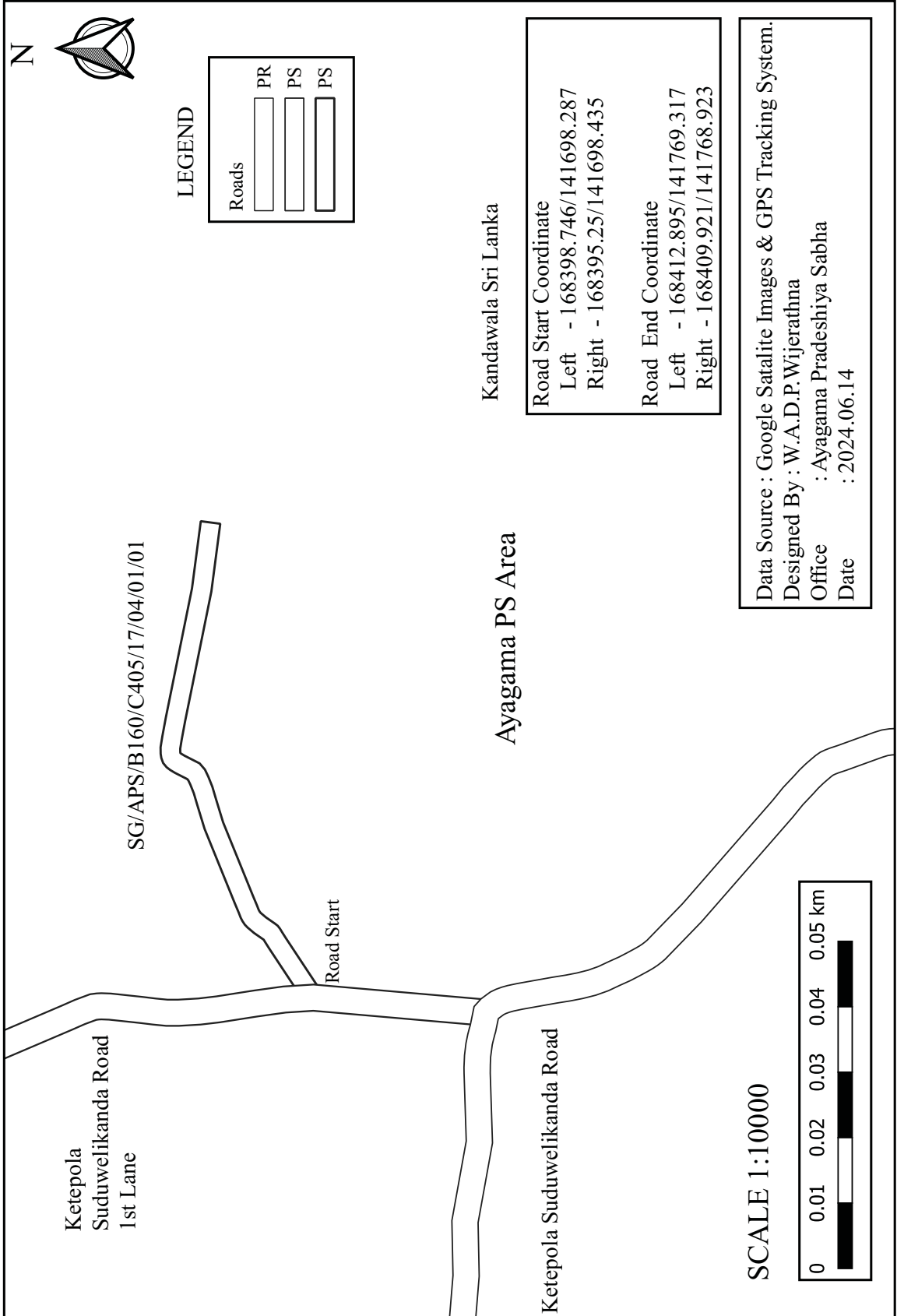




SG/APS/B160/C405/17/04/01 - Ketepola Suduwelikanda Road First Lane



SG/APS/B160/C405/17/04/01/01 - First By Pass of Ketepola Suduwelikanda Road



Ketepola
Suduwelikanda Road
1st Lane

SG/APS/B160/C405/17/04/01/01

Road Start

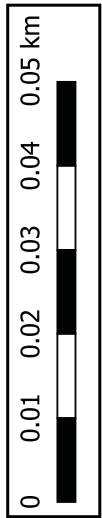
Ayagama PS Area

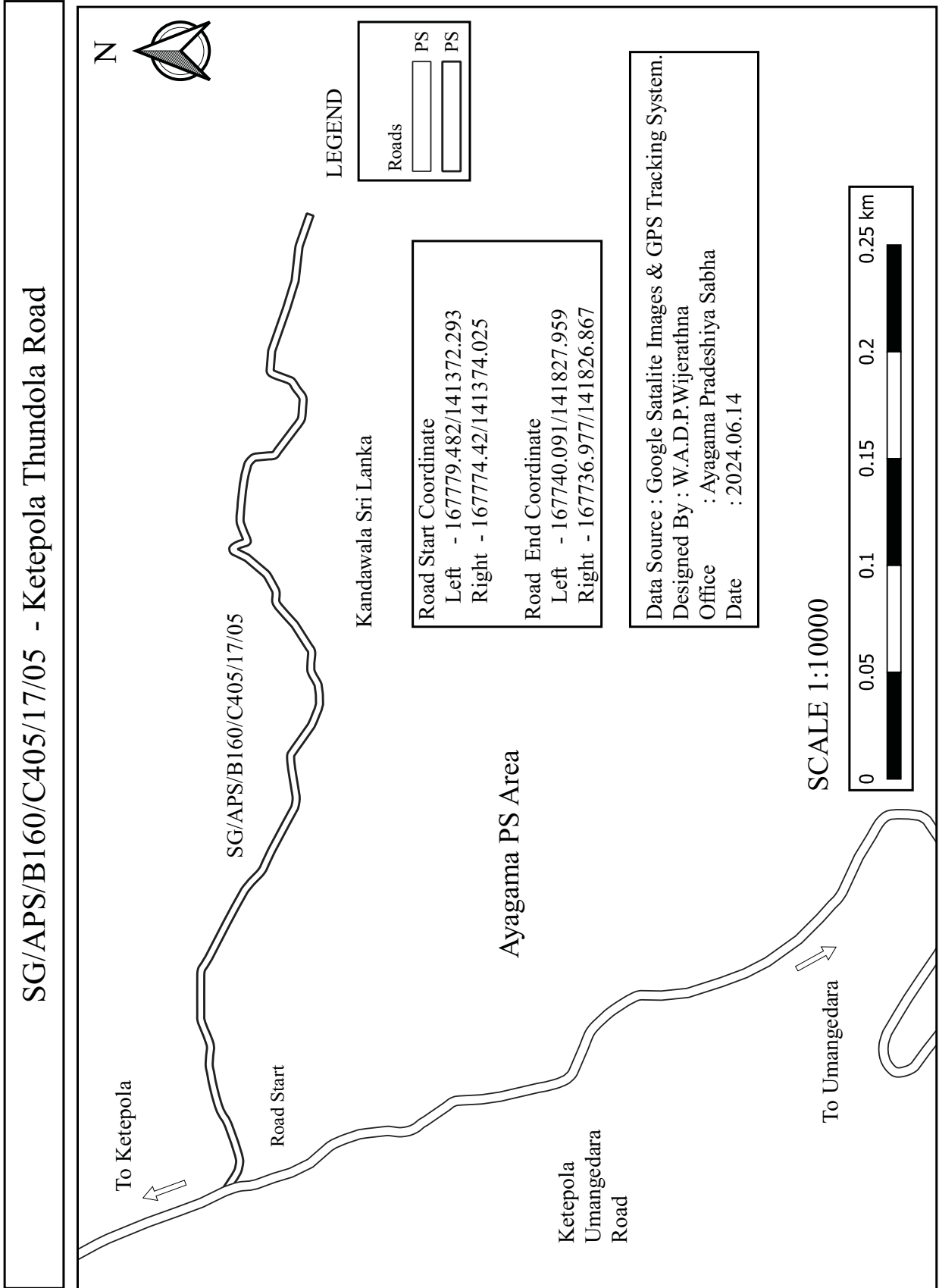
Kandawala Sri Lanka

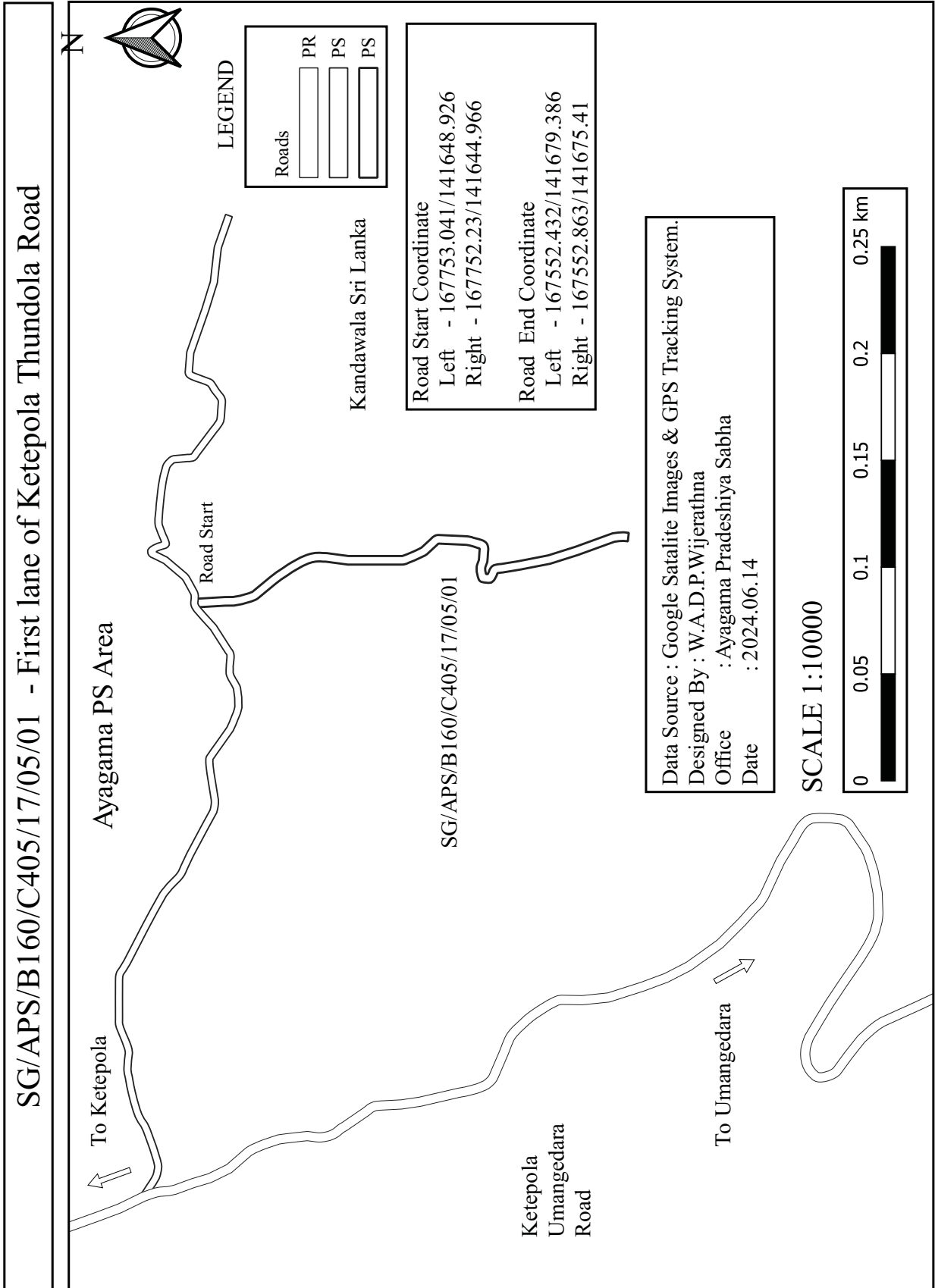
LEGEND

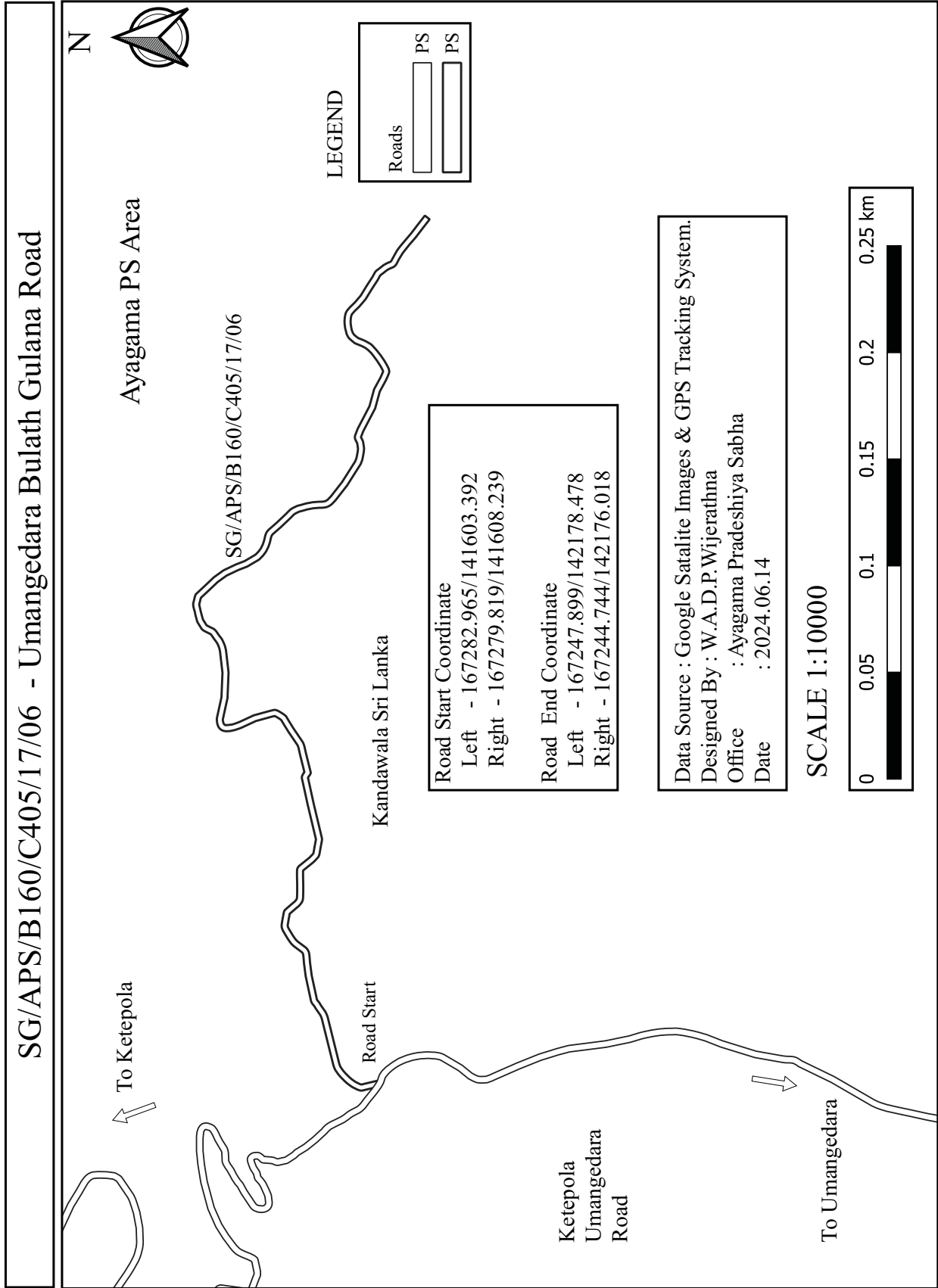
Roads	
	PR
	PS
	PS

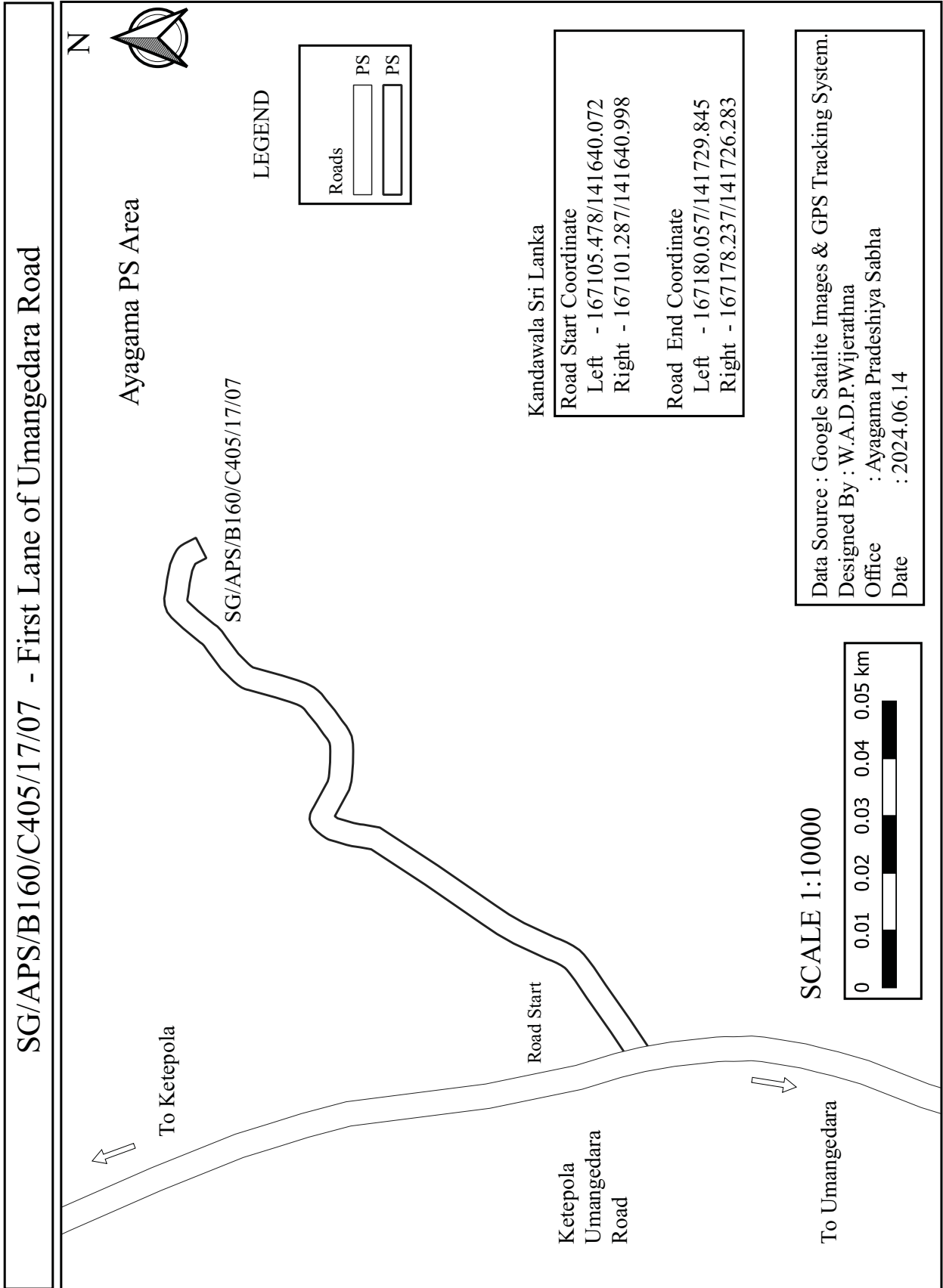
SCALE 1:10000

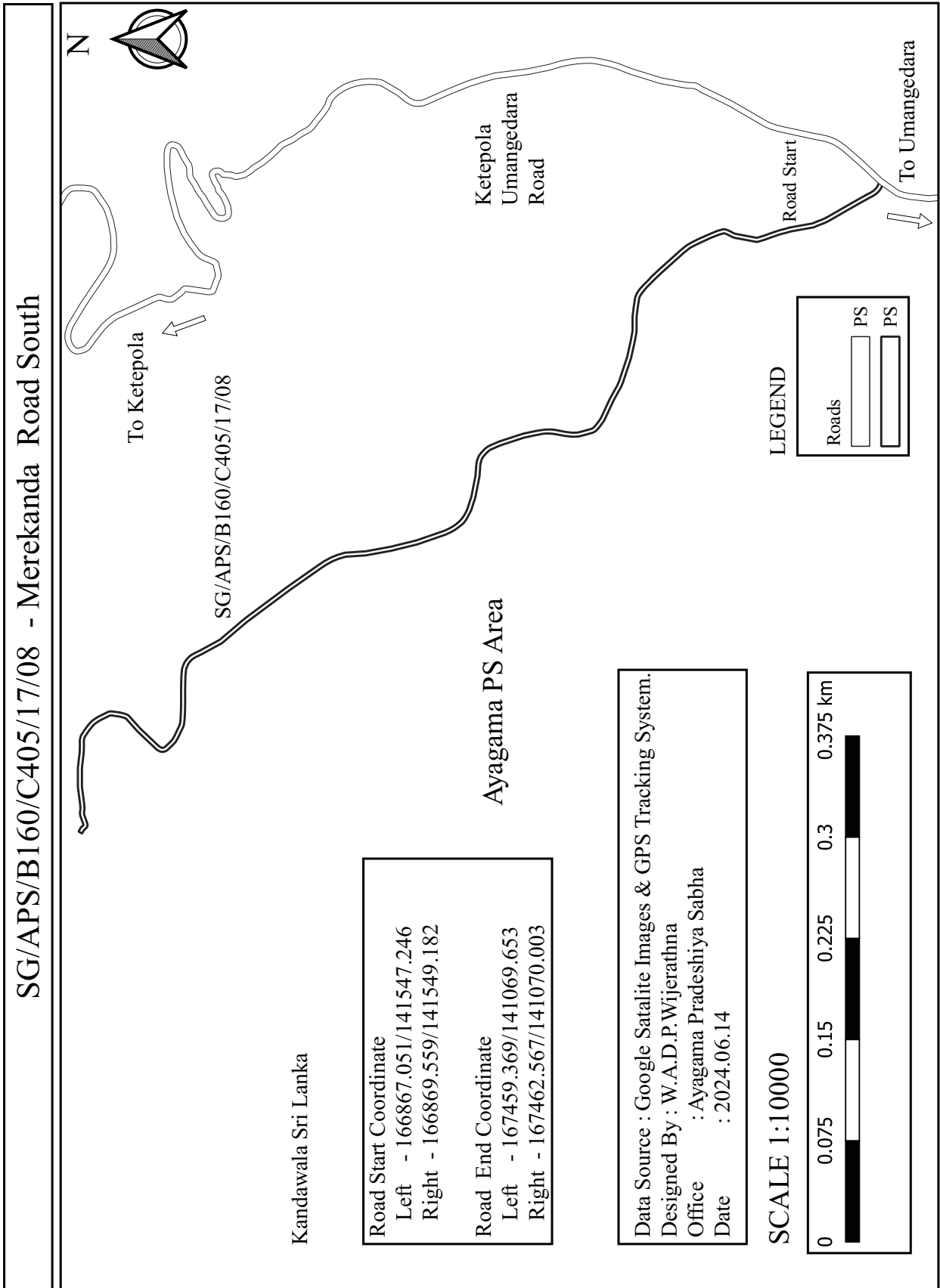




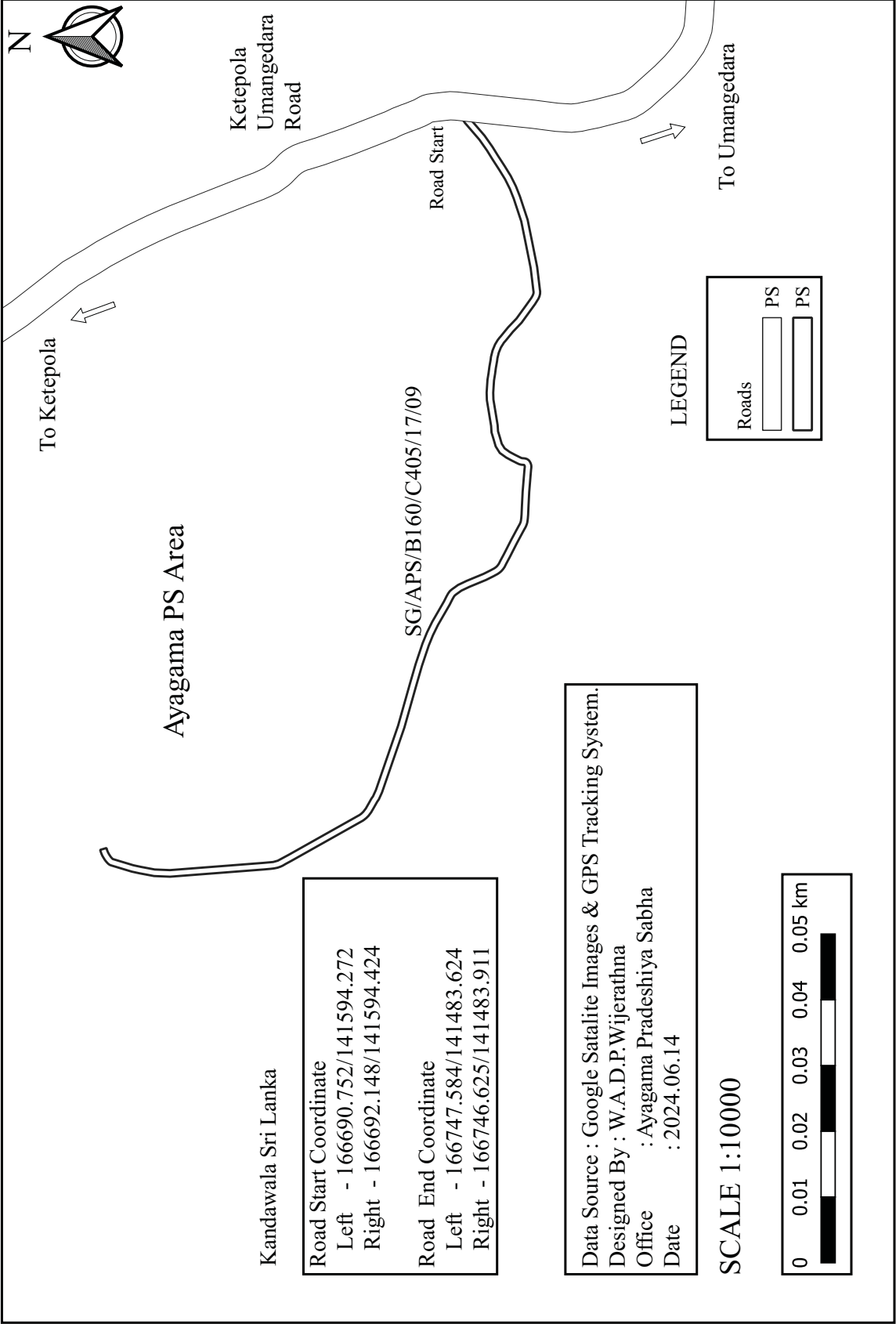


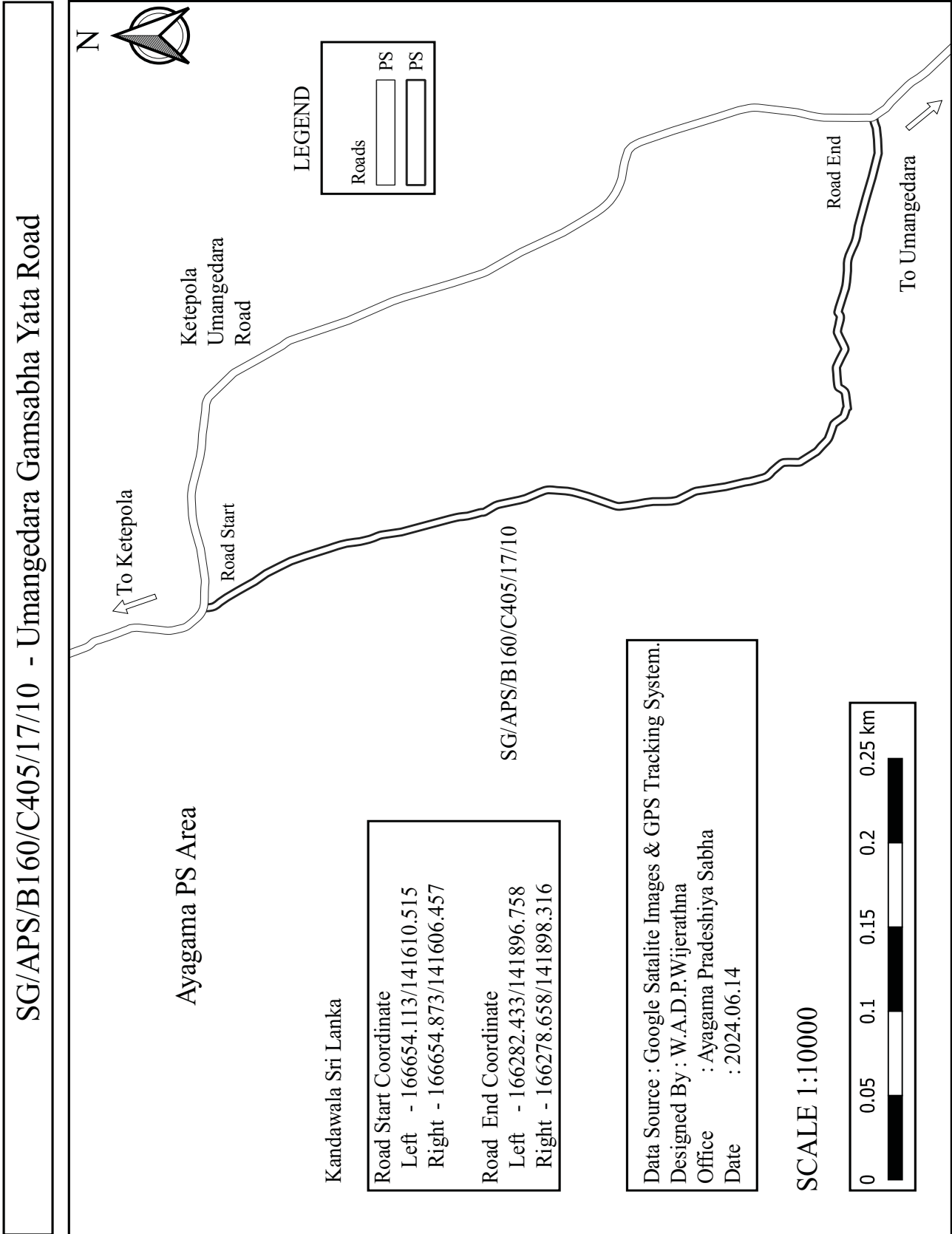




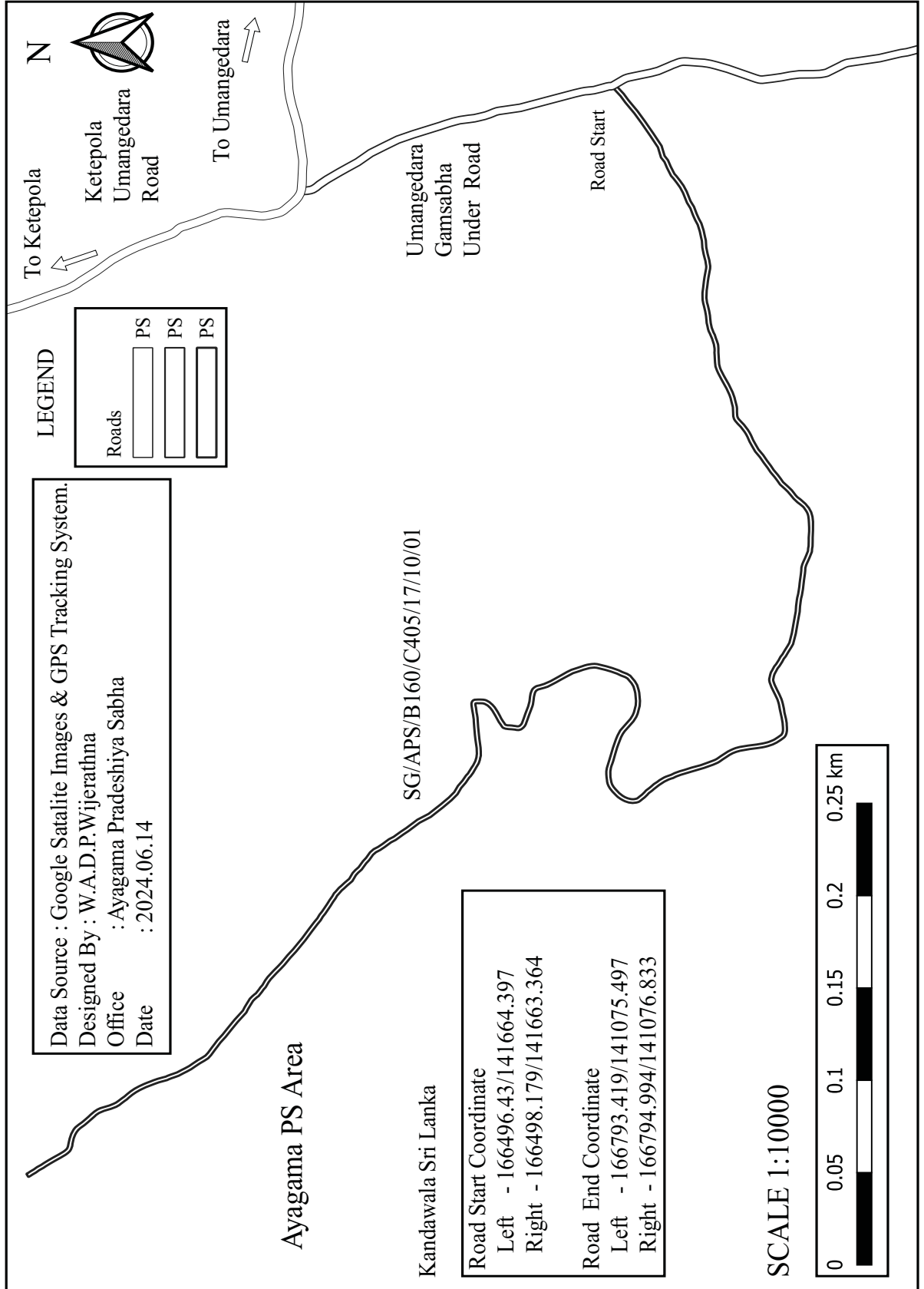


SG/APS/B160/C405/17/09 - Umangedara Maha Ela Road





SG/APS/B160/C405/17/10/01 - Merekanda Road Across Umangedara Gamsabha Yata Road



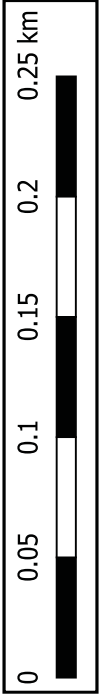
Data Source : Google Satalite Images & GPS Tracking System.
 Designed By : W.A.D.P.Wijerathna
 Office : Ayagama Pradeshiya Sabha
 Date : 2024.06.14

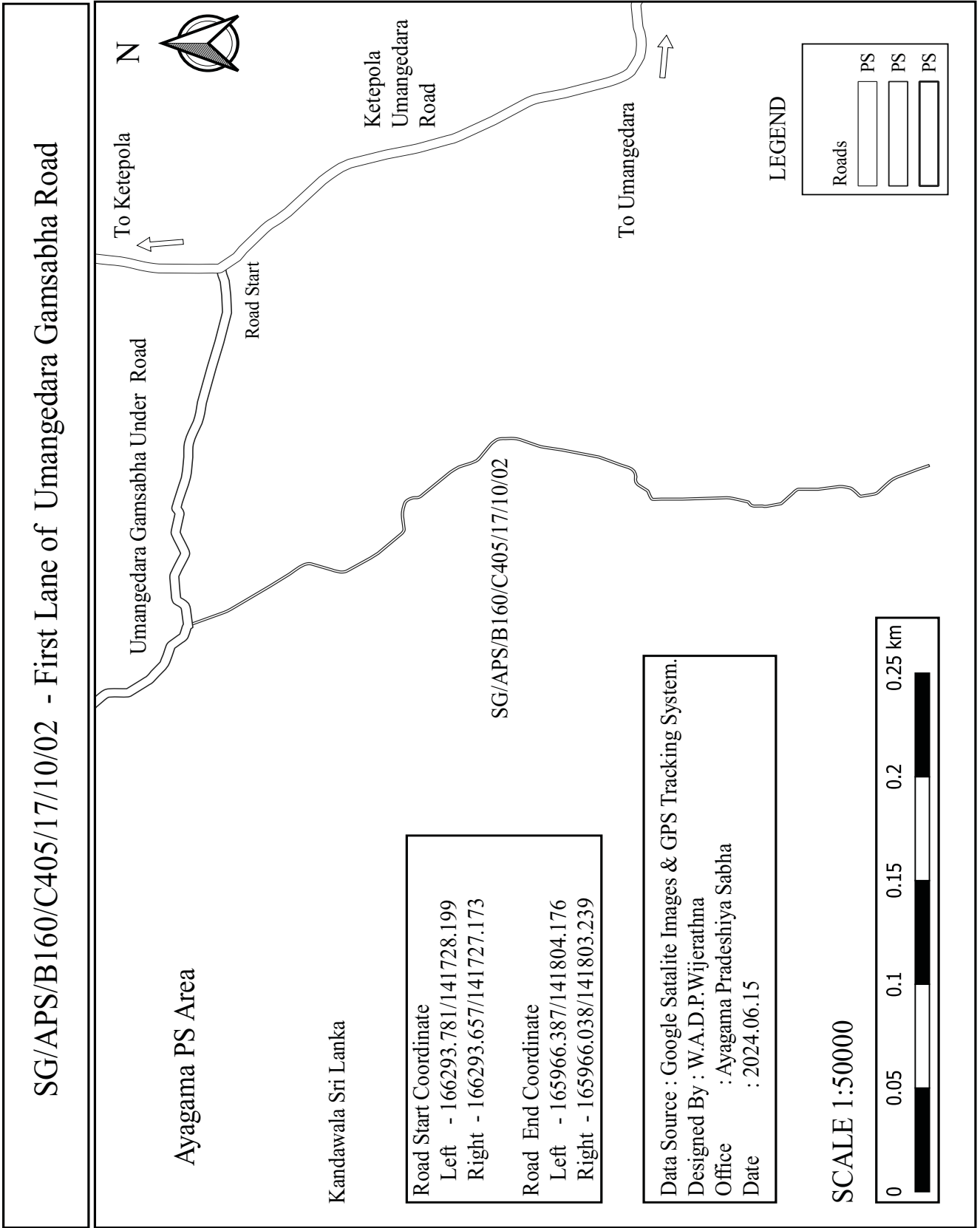
LEGEND

Roads	PS
	PS
	PS

Road Start Coordinate
 Left - 166496.43/141664.397
 Right - 166498.179/141663.364

Road End Coordinate
 Left - 166793.419/141075.497
 Right - 166794.994/141076.833





SG/APS/B160/C405/17/11 - Umangedara Ambagas Palpola Road

Kandawala Sri Lanka

Road Start Coordinate

Left - 166660.027/141701.448

Right - 166659.437/141706.904

Road End Coordinate

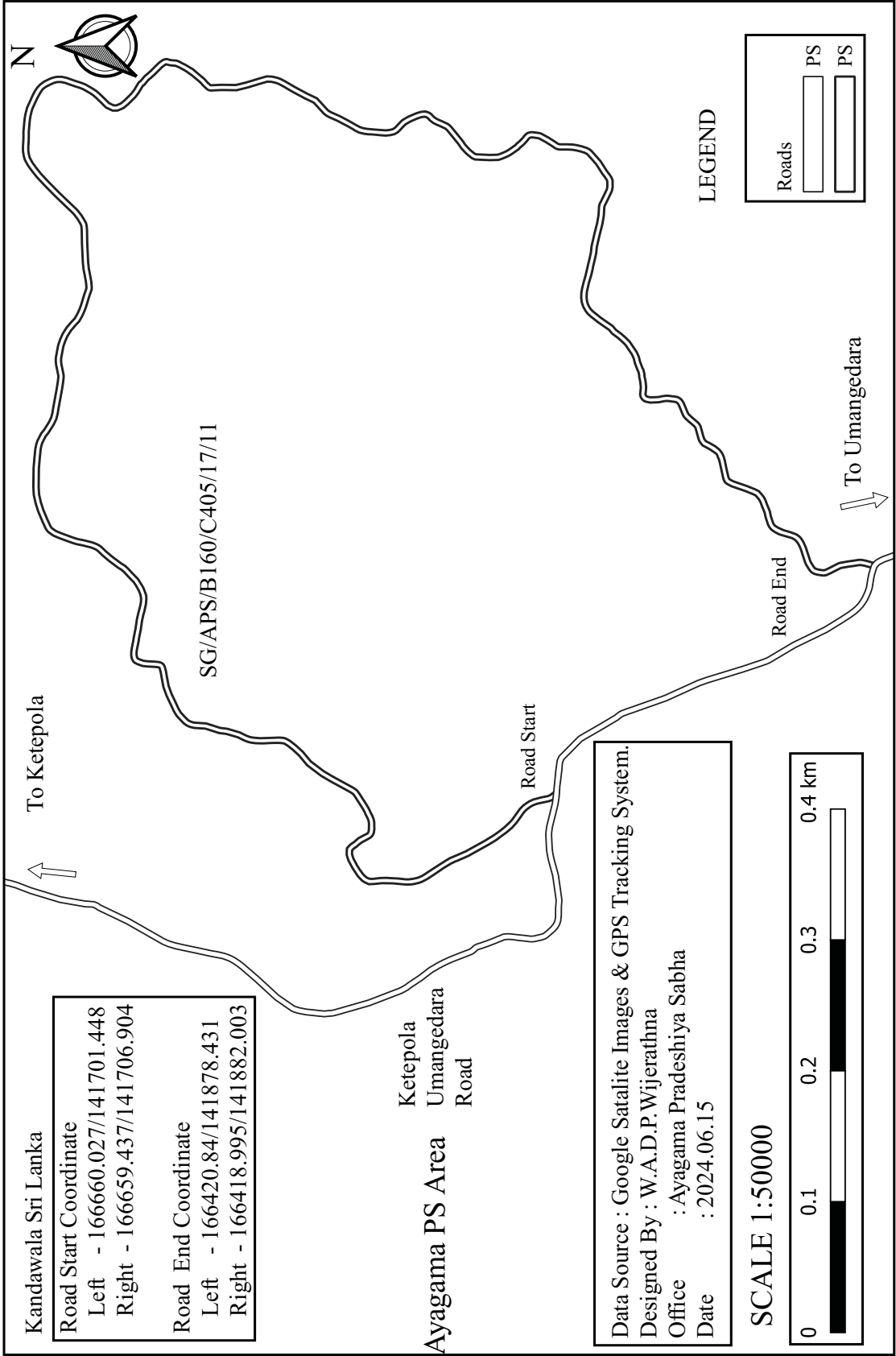
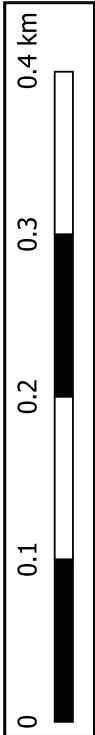
Left - 166420.84/141878.431

Right - 166418.995/141882.003

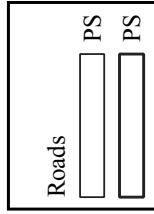
Ayagama PS Area
Ketepola
Umangedara
Road

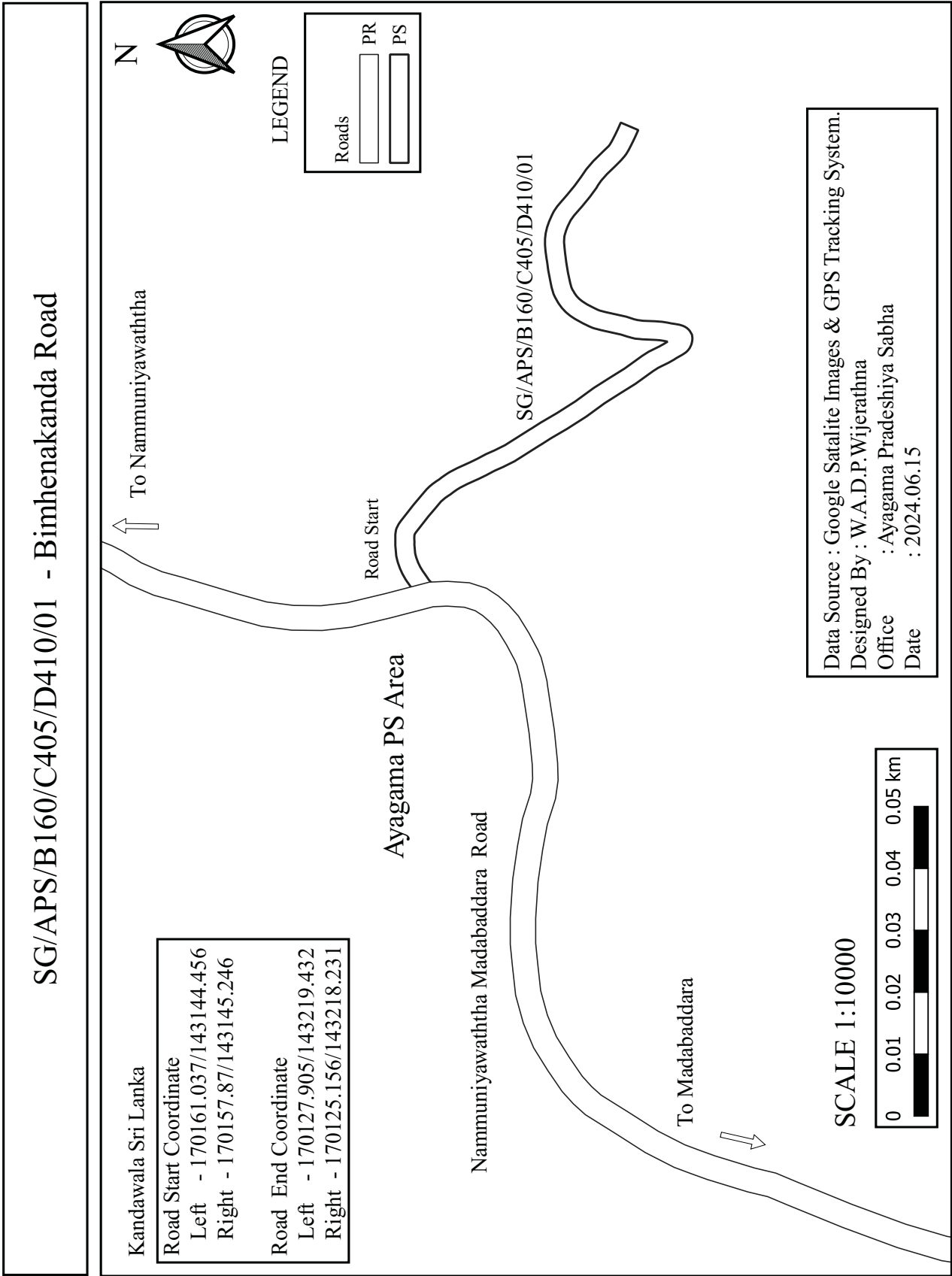
Data Source : Google Satalite Images & GPS Tracking System.
Designed By : W.A.D.P. Wijerathna
Office : Ayagama Pradeshiya Sabha
Date : 2024.06.15

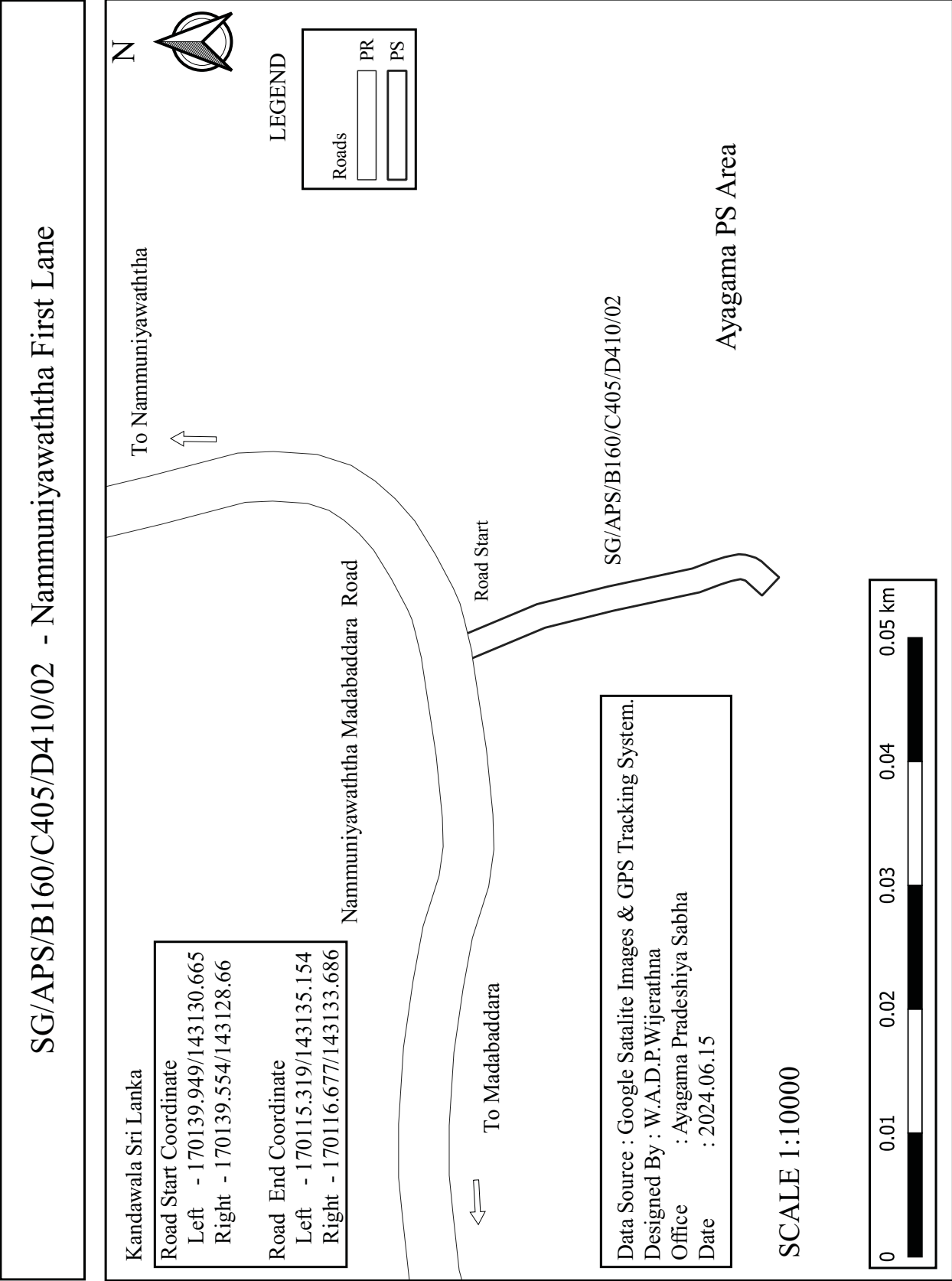
SCALE 1:50000

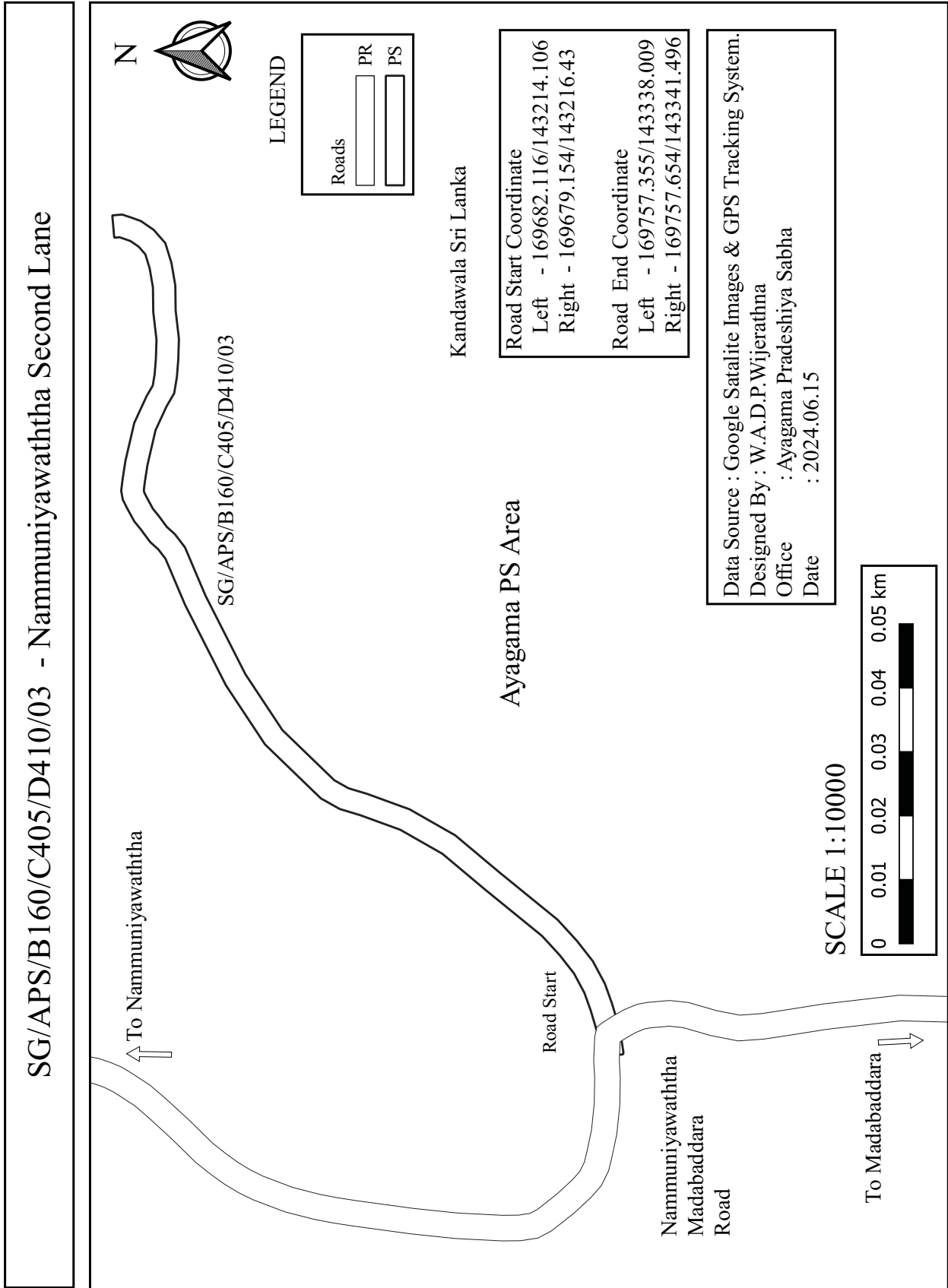


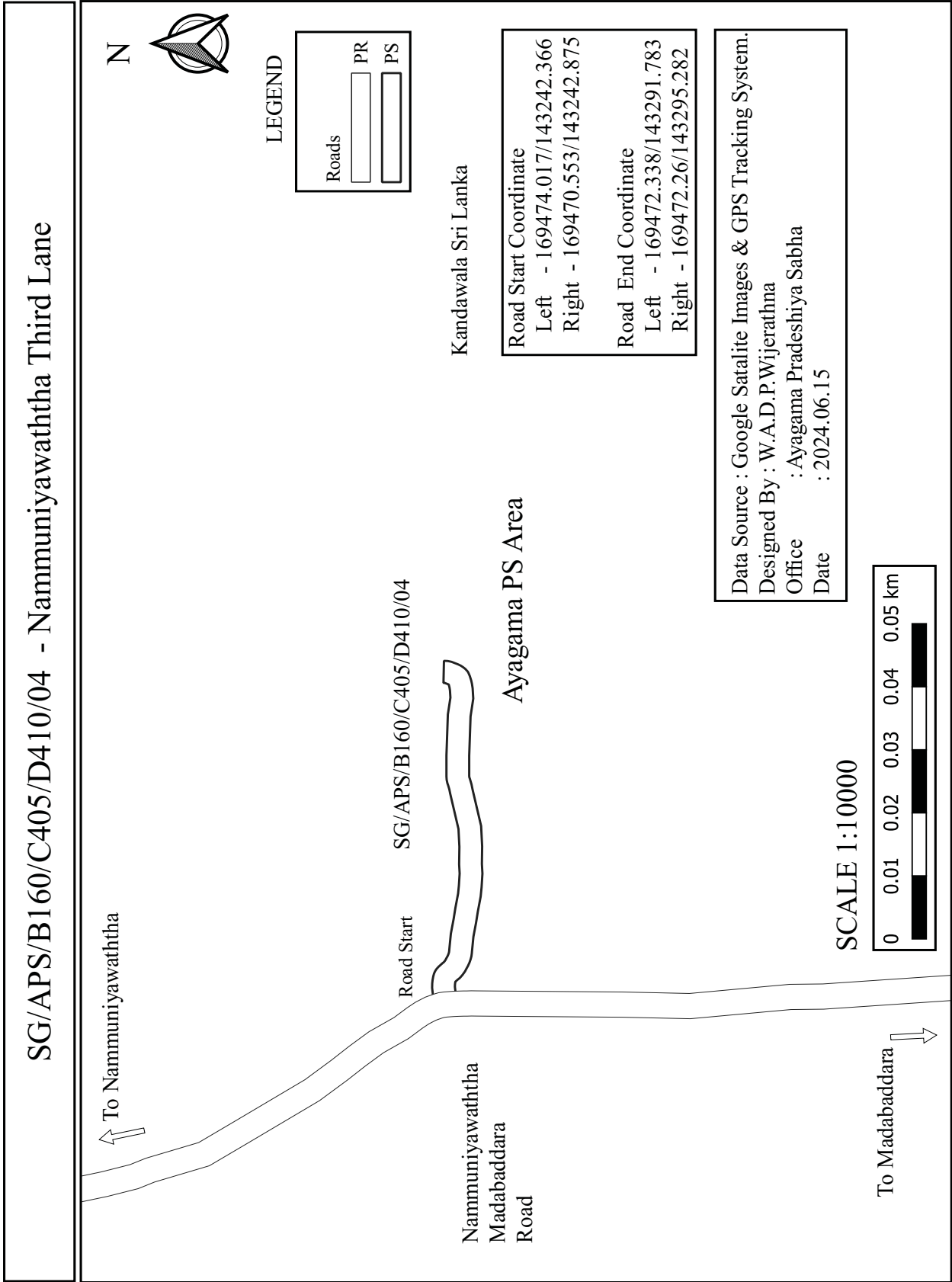
LEGEND

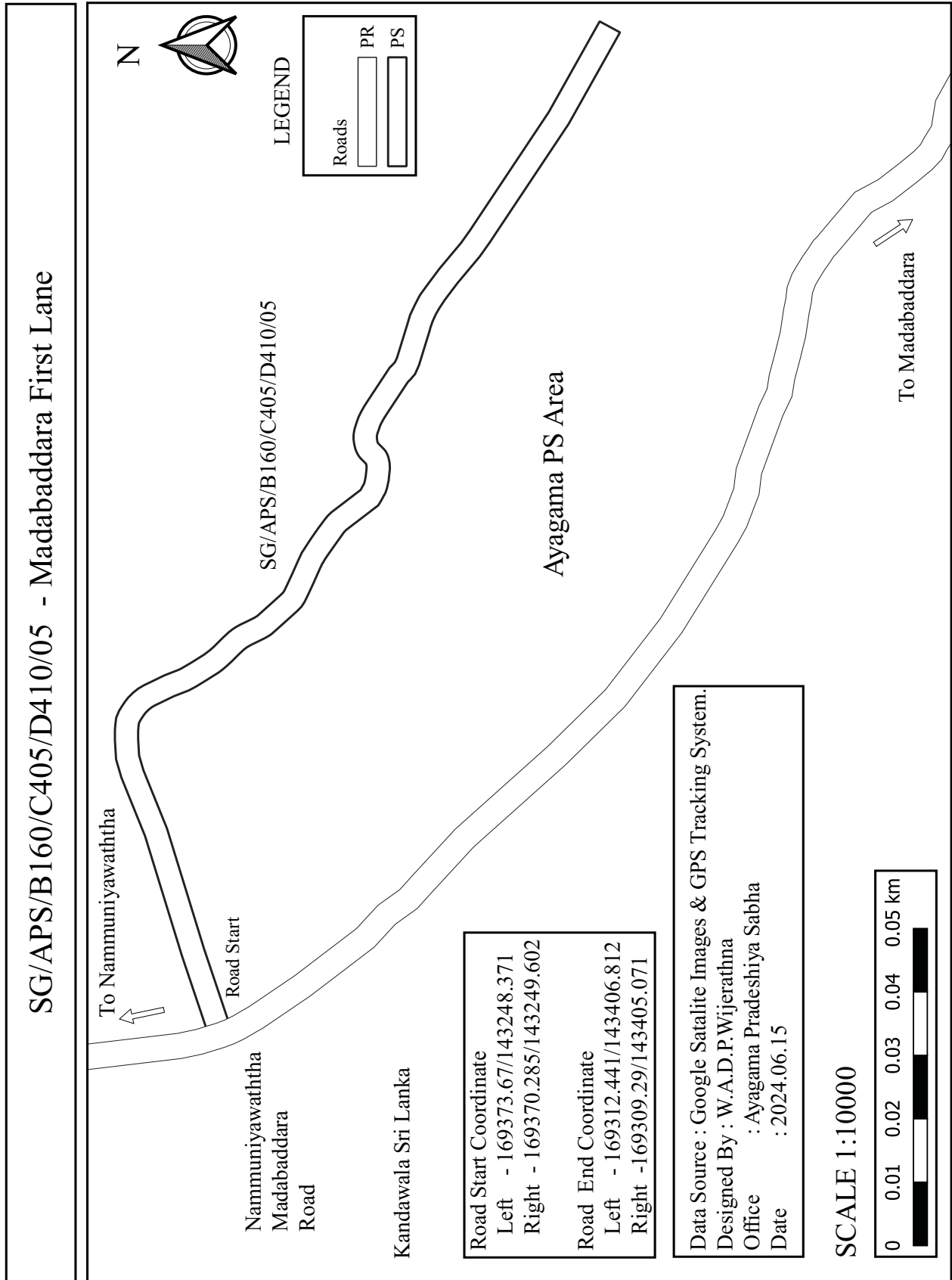


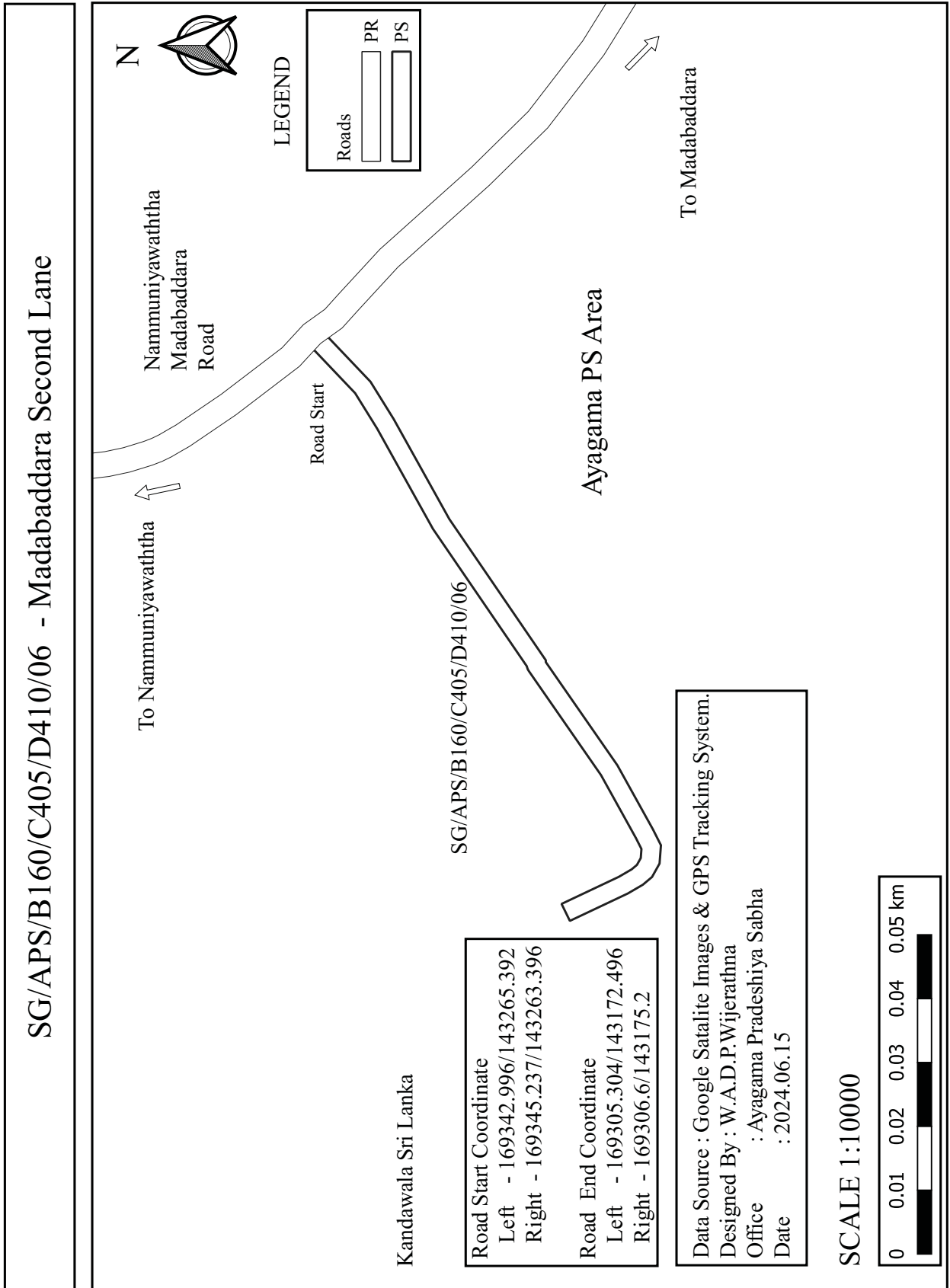


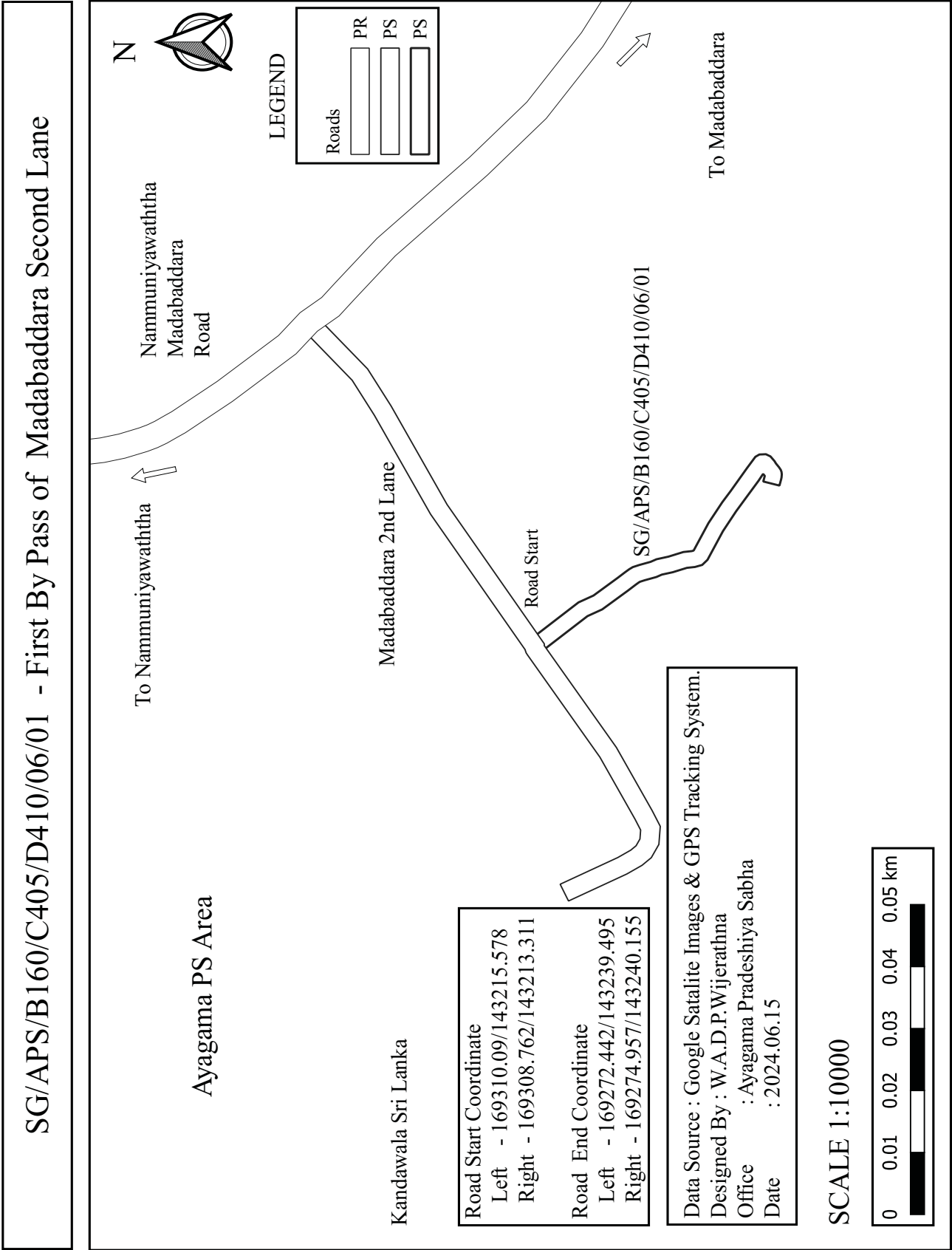


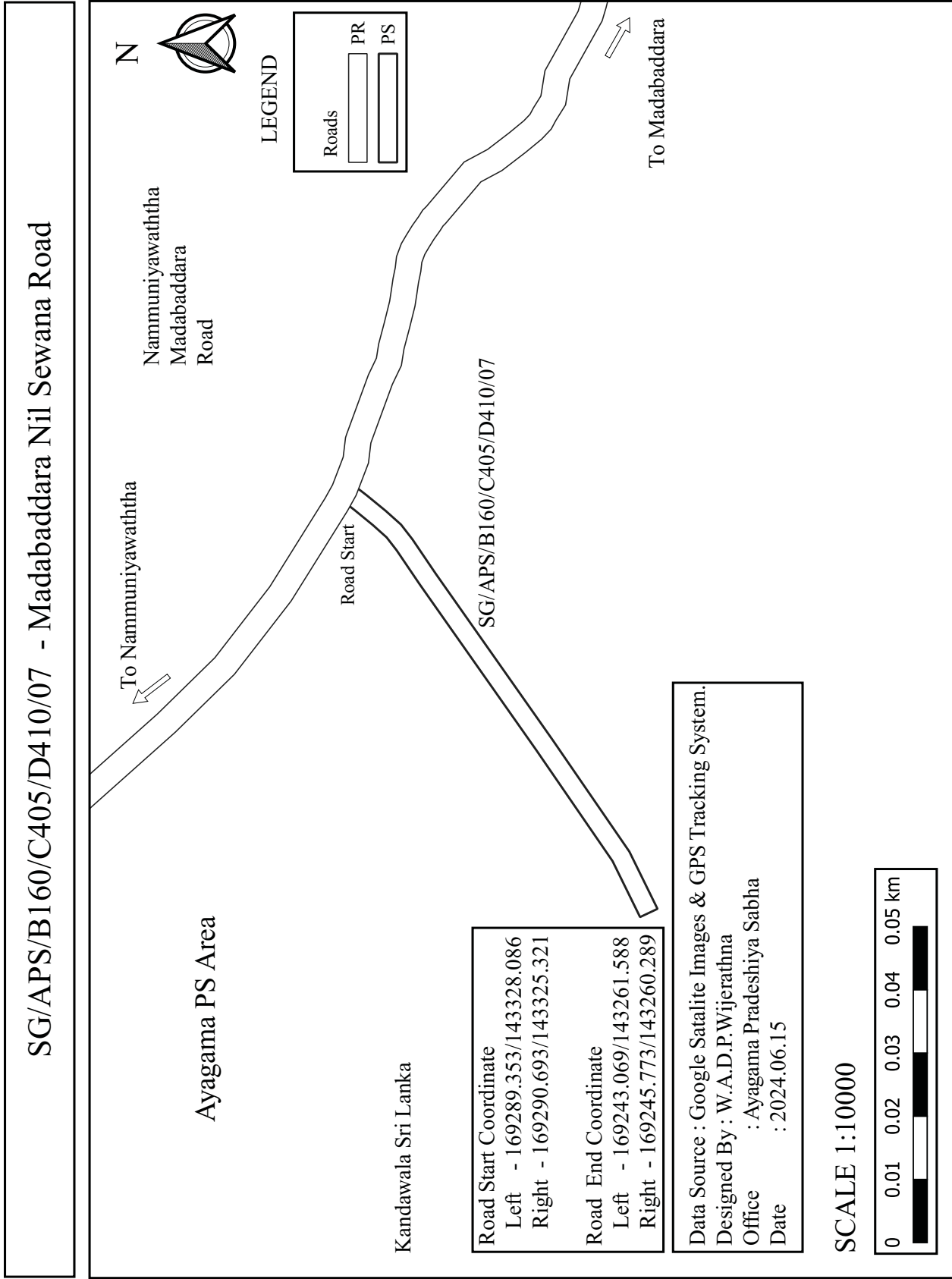


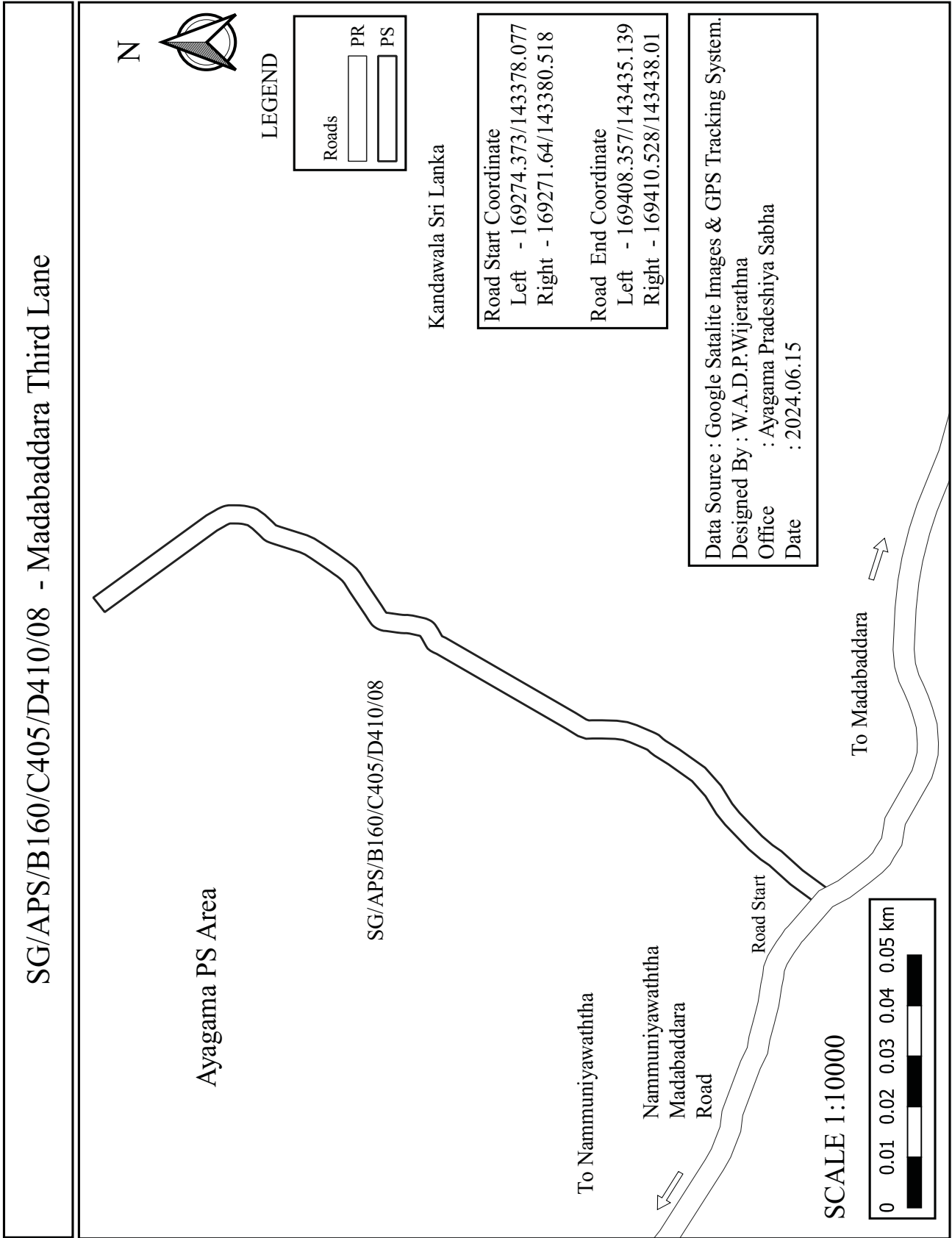


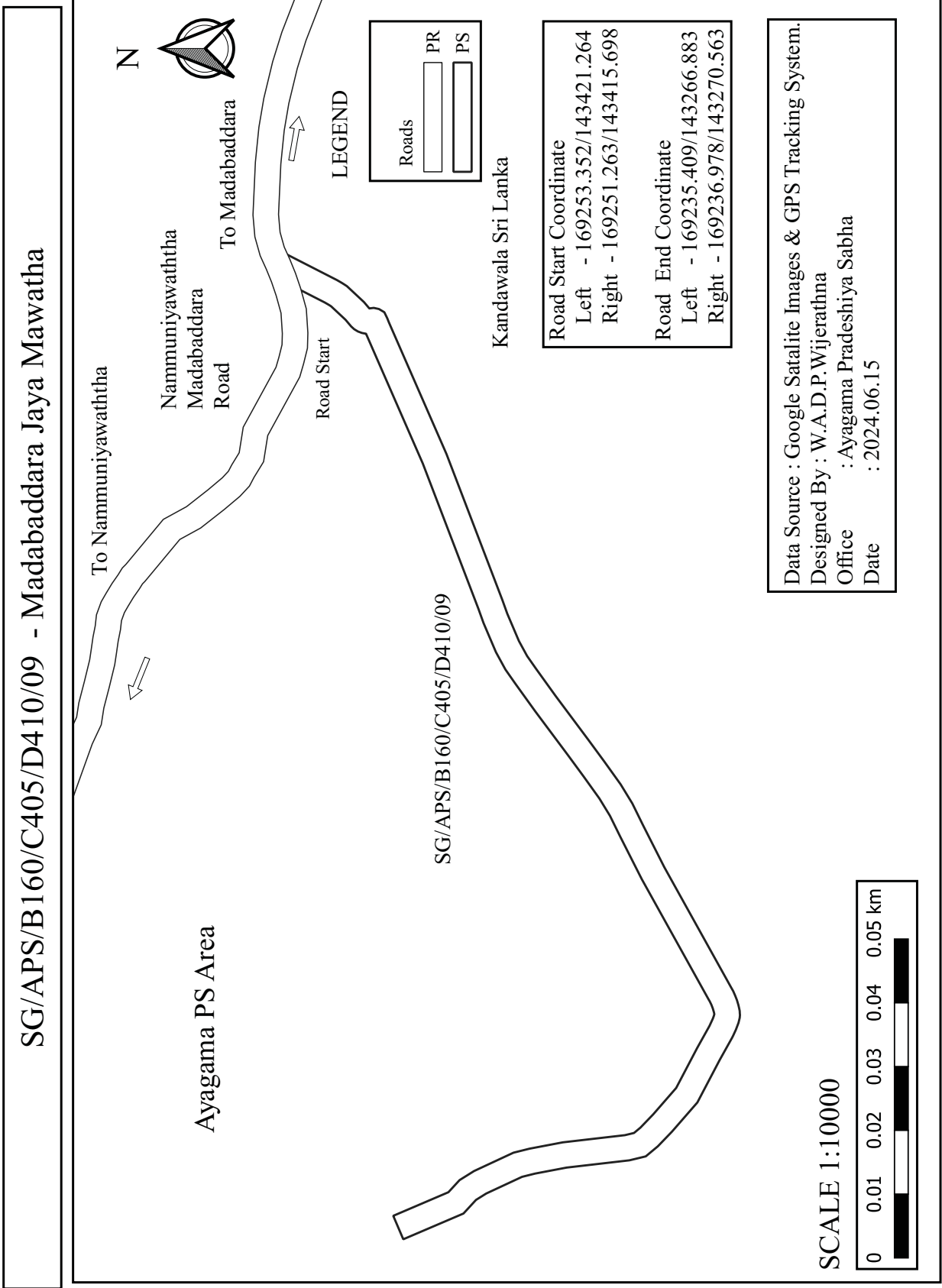


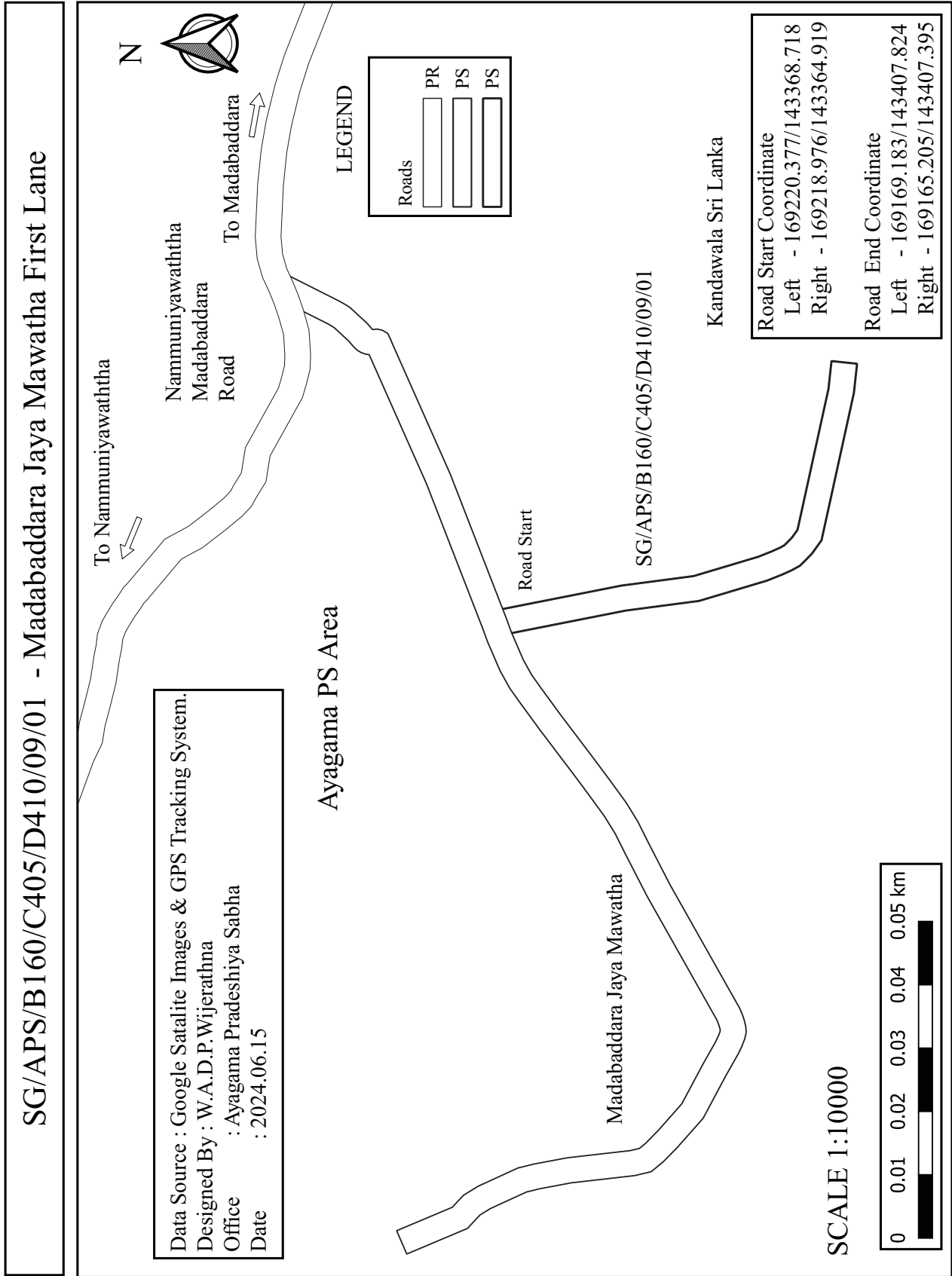


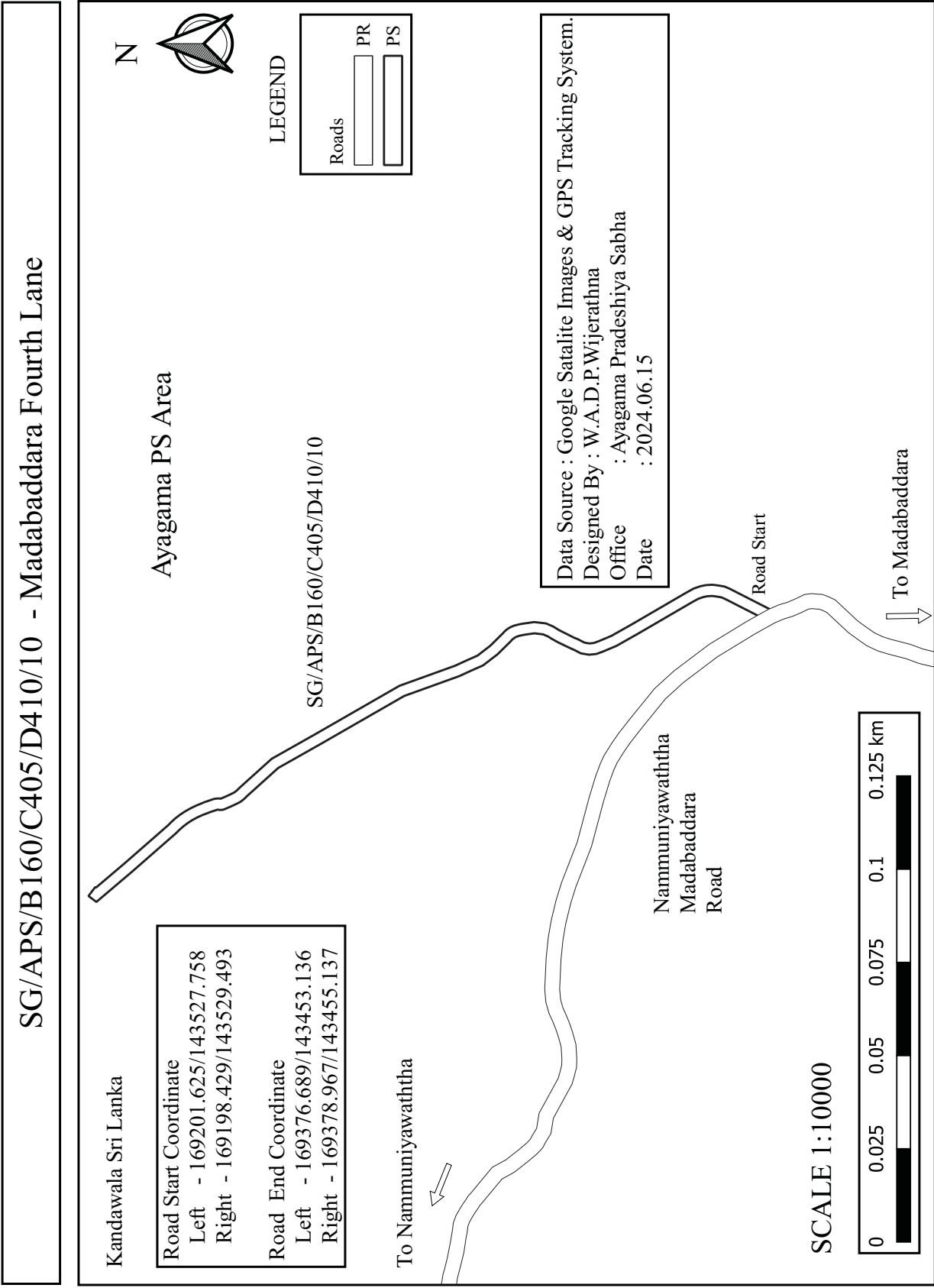


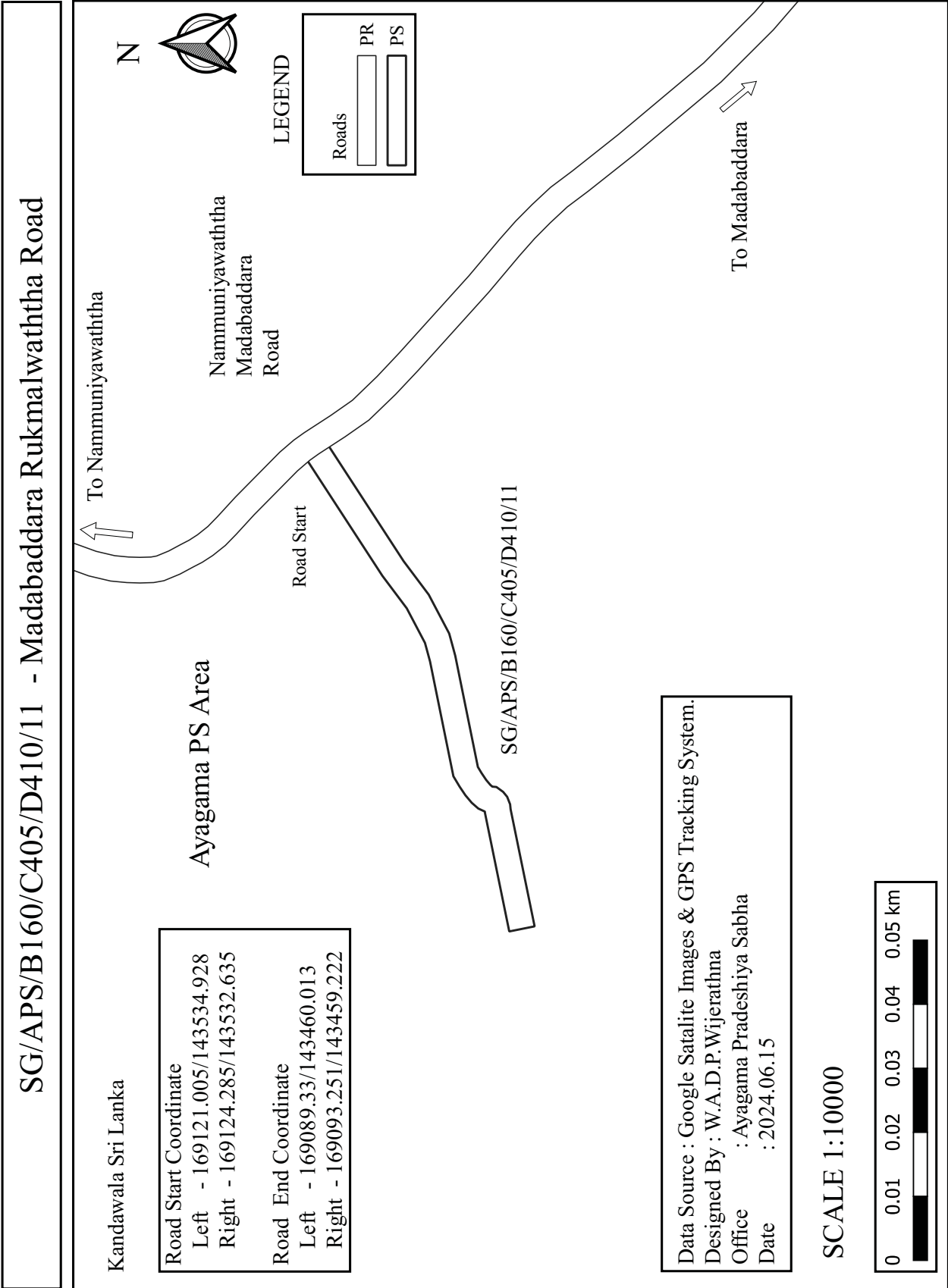


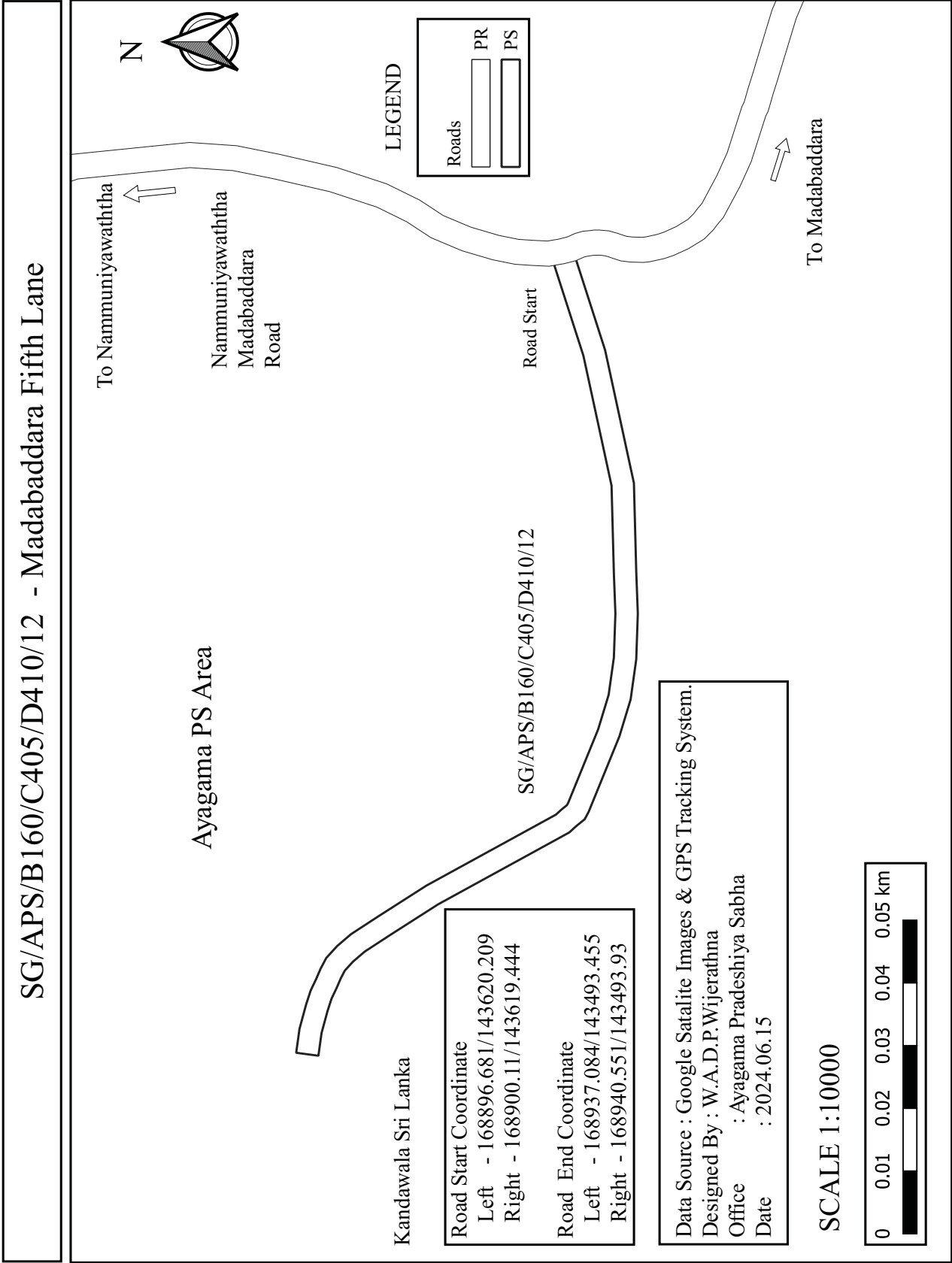


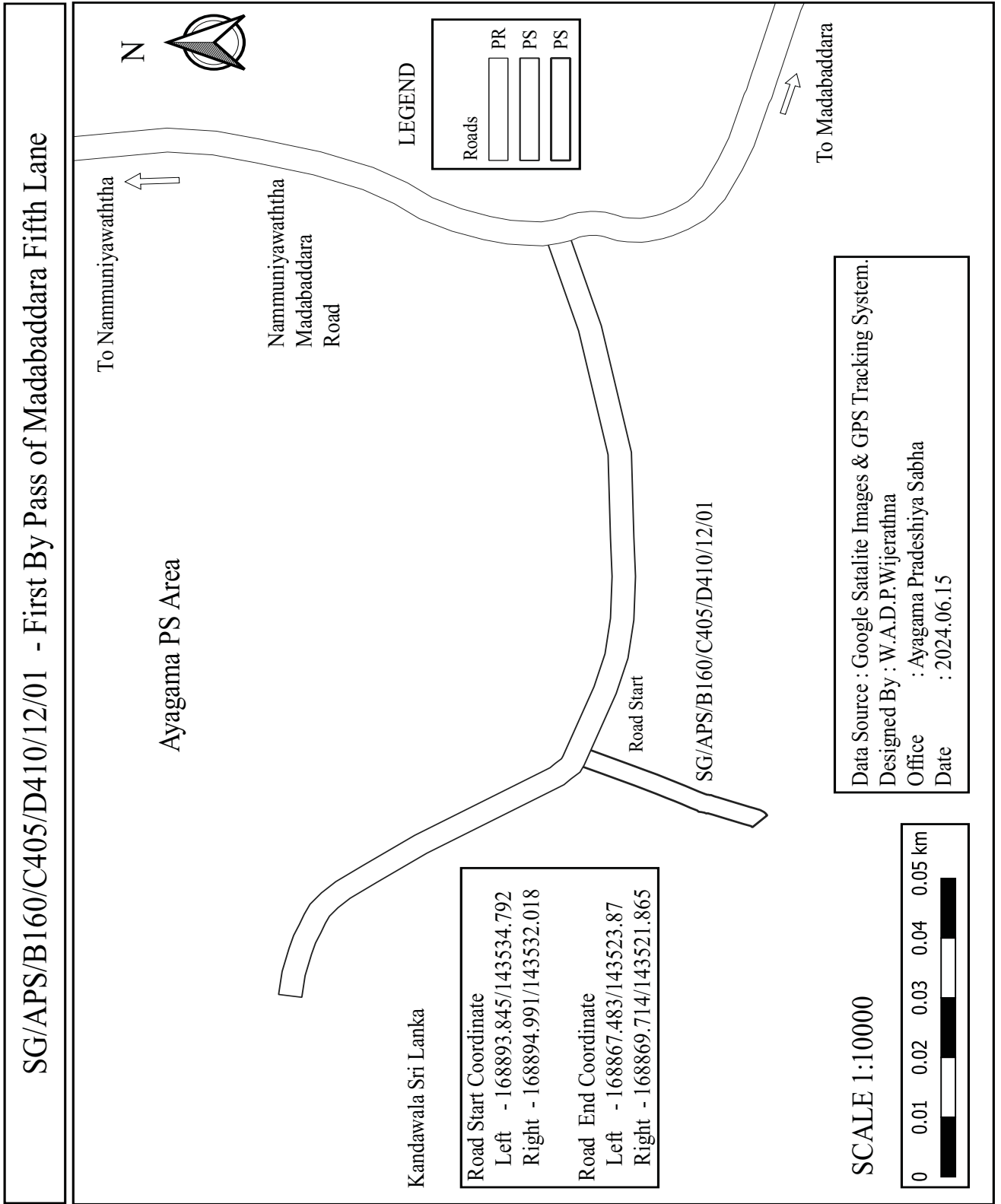


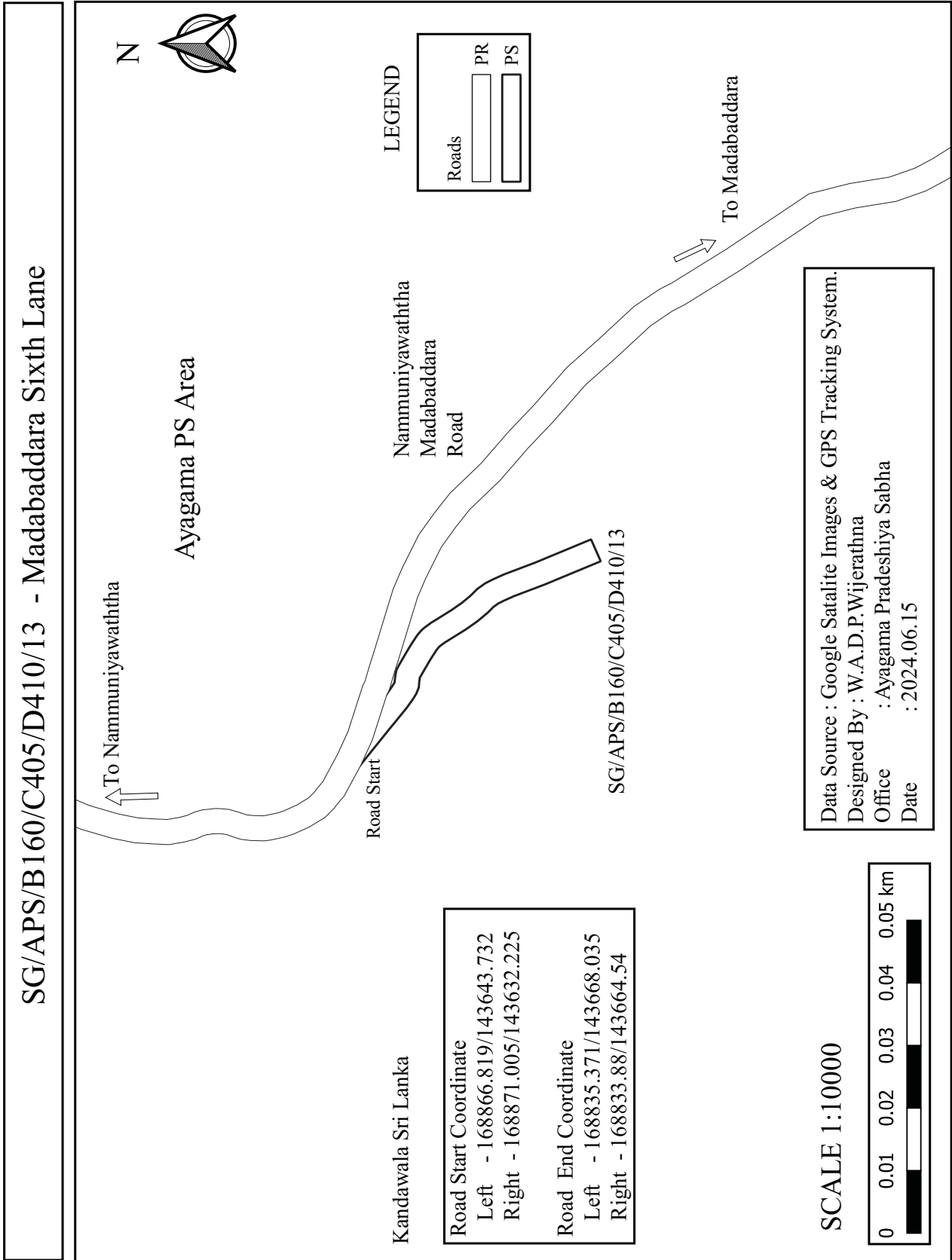


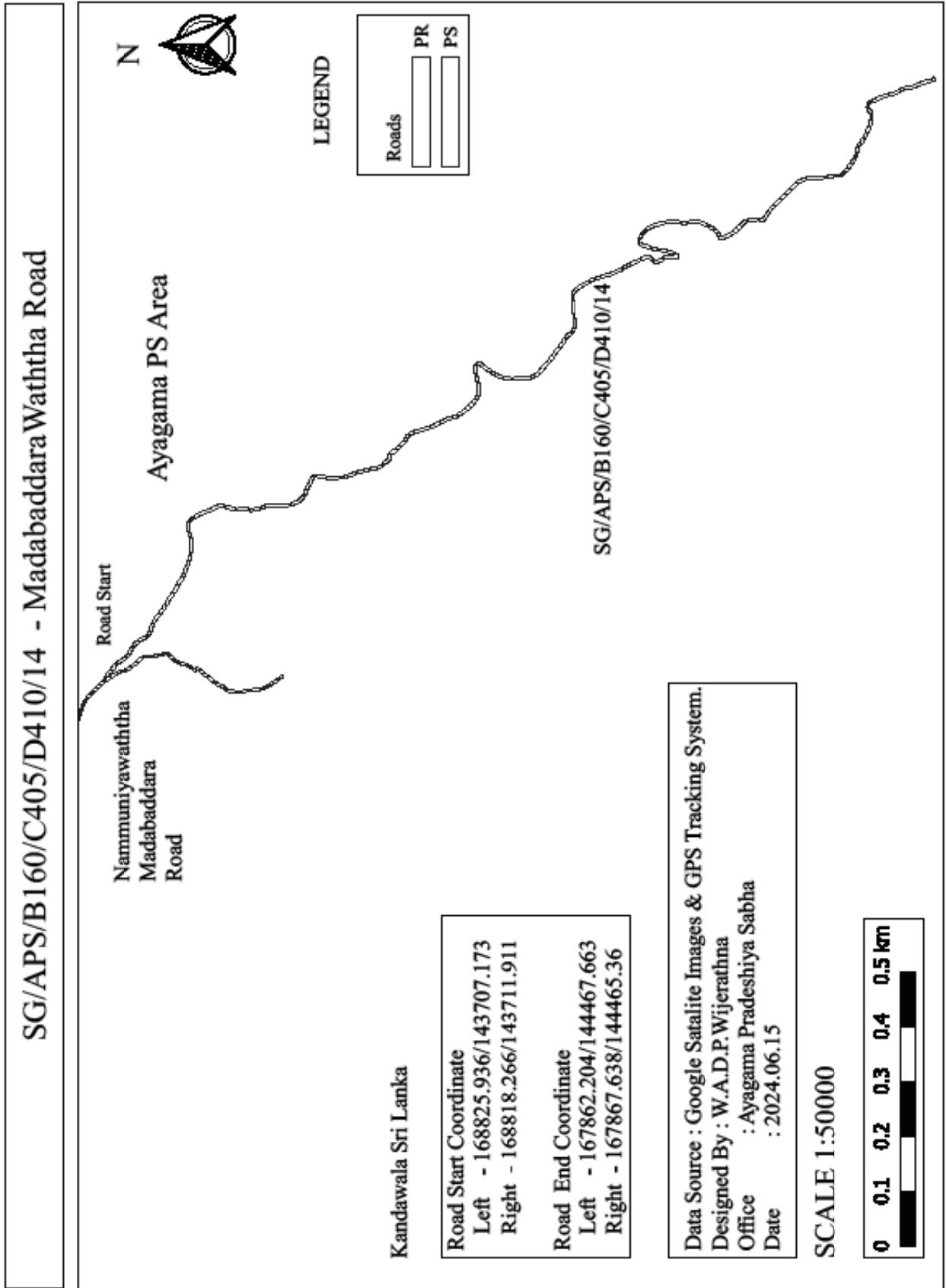


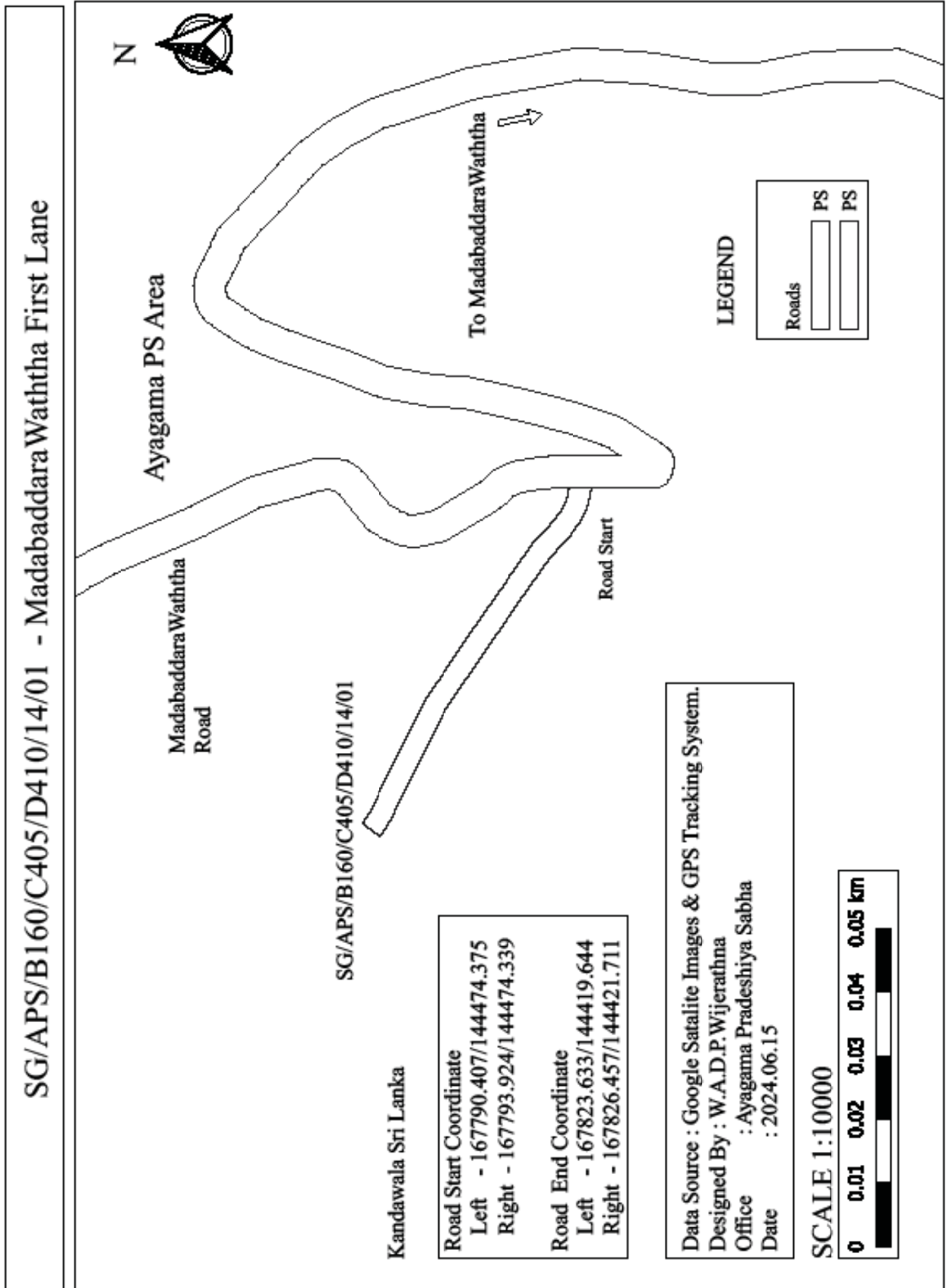


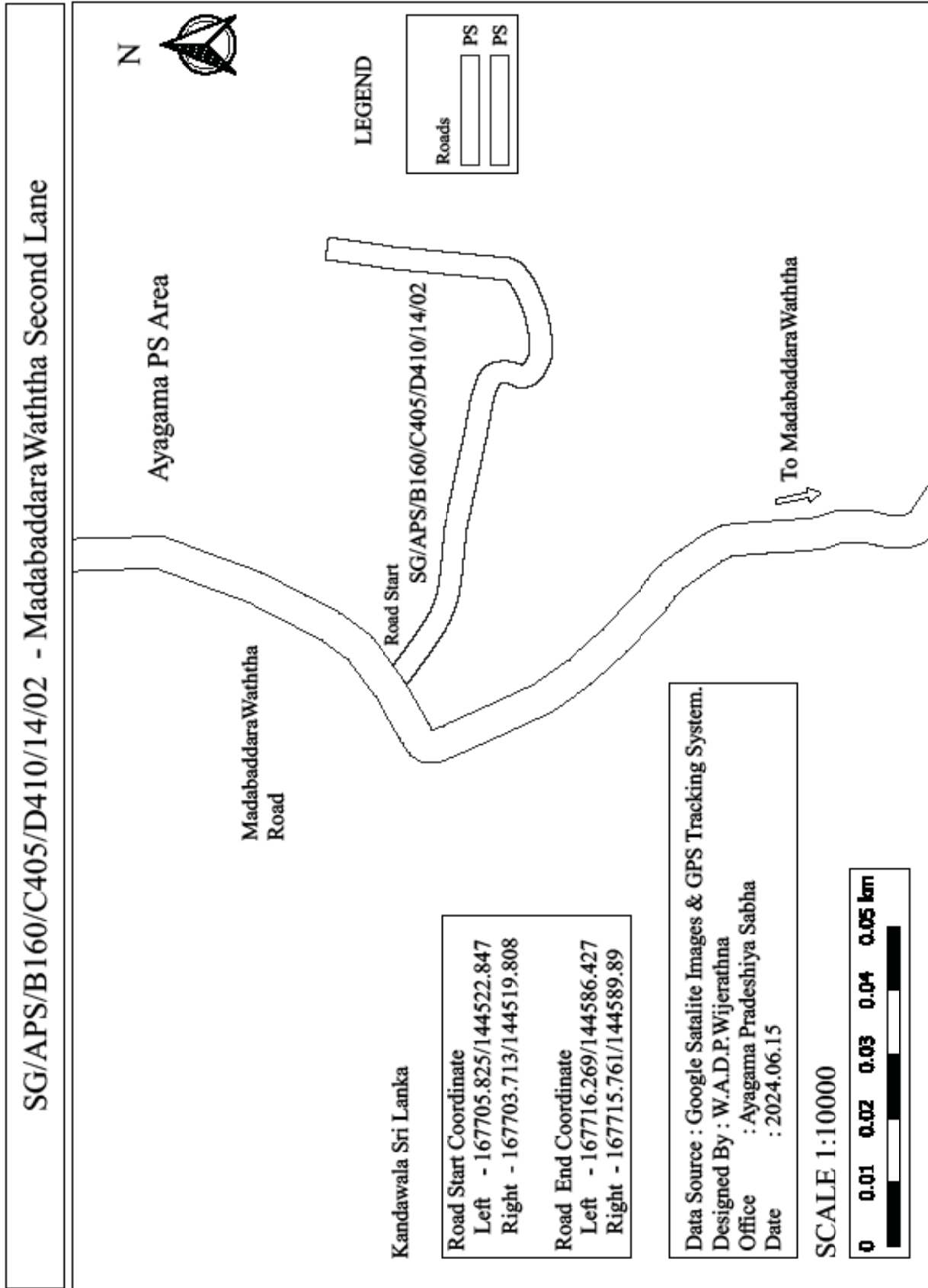


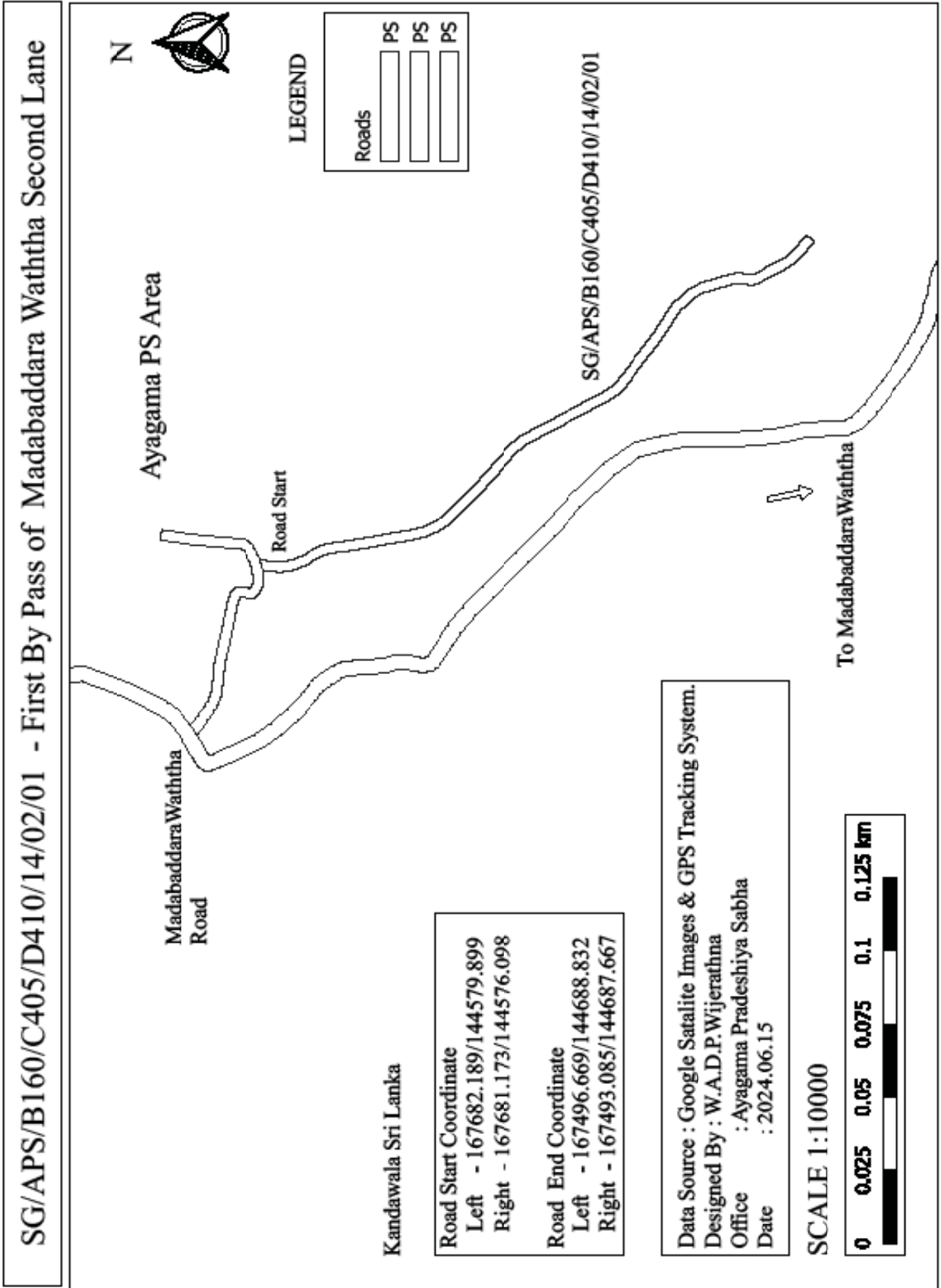












SG/APS/B160/C405/D410/14/02/01 - First By Pass of Madabaddara Waththa Second Lane



LEGEND

Roads	PS
	PS
	PS

Ayagama PS Area

Madabaddara Waththa Road

Road Start

SG/APS/B160/C405/D410/14/02/01

To Madabaddara Waththa

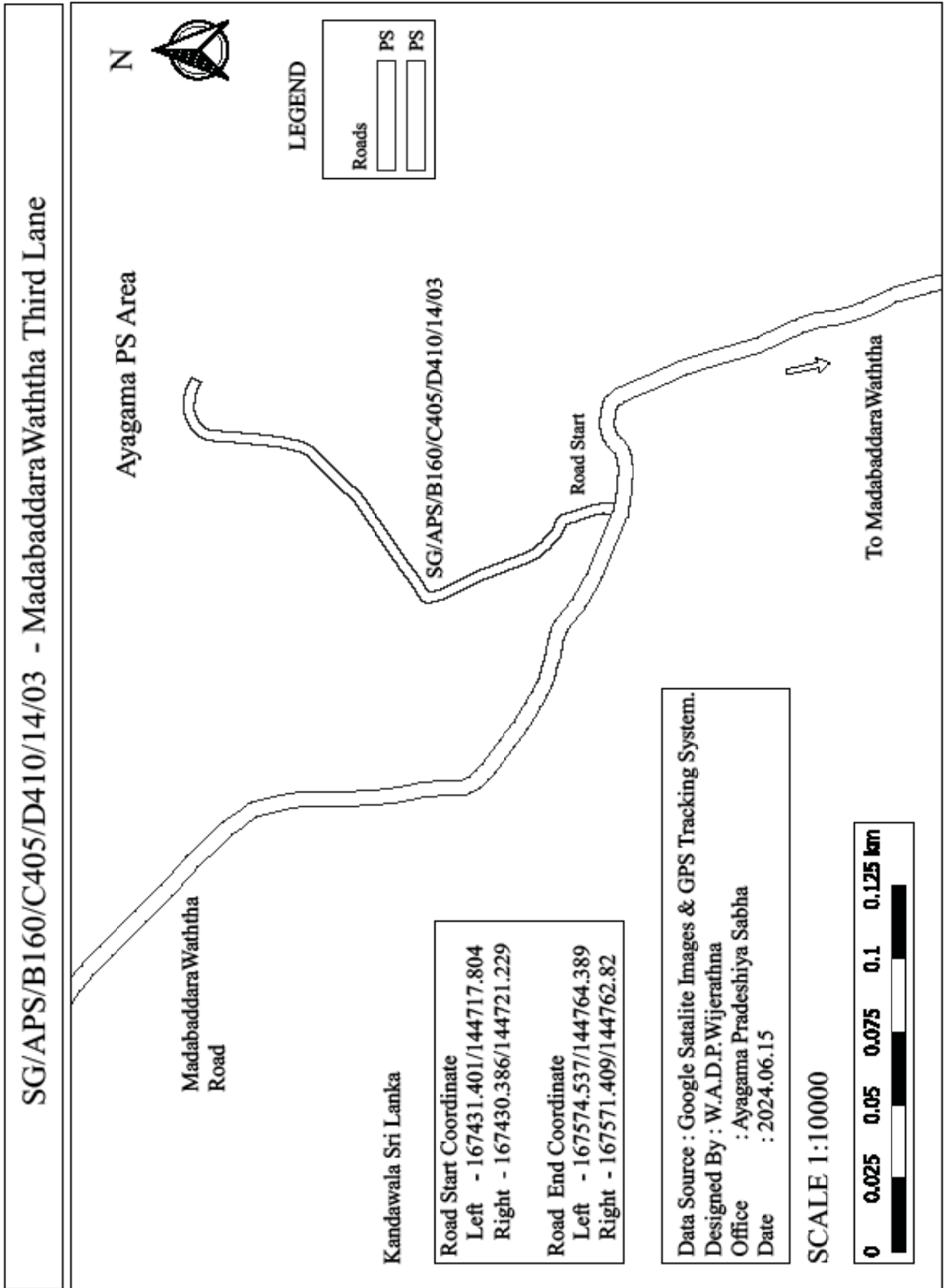
Kandawala Sri Lanka

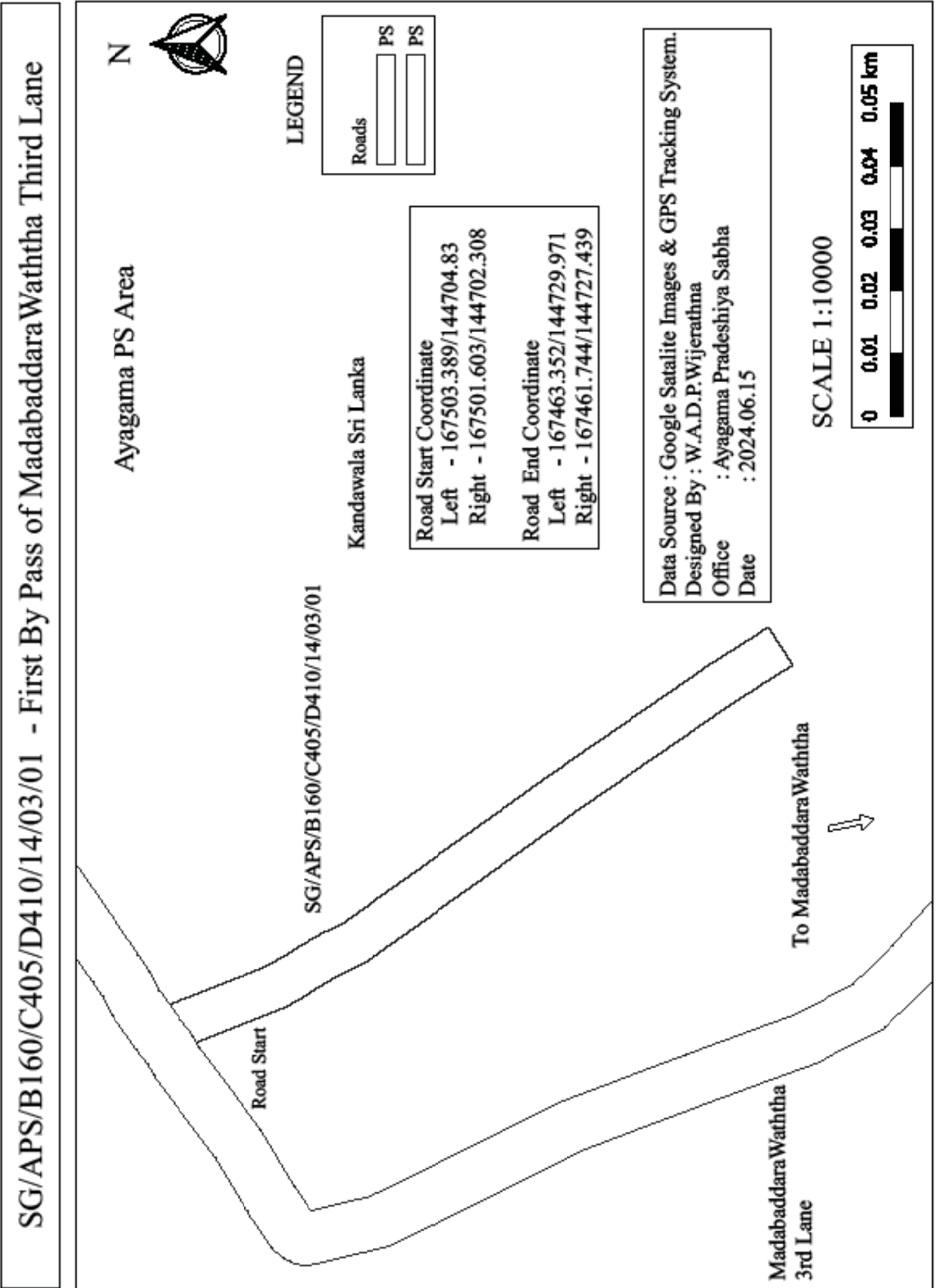
Road Start Coordinate	
Left	- 167682.189/144579.899
Right	- 167681.173/144576.098
Road End Coordinate	
Left	- 167496.669/144688.832
Right	- 167493.085/144687.667

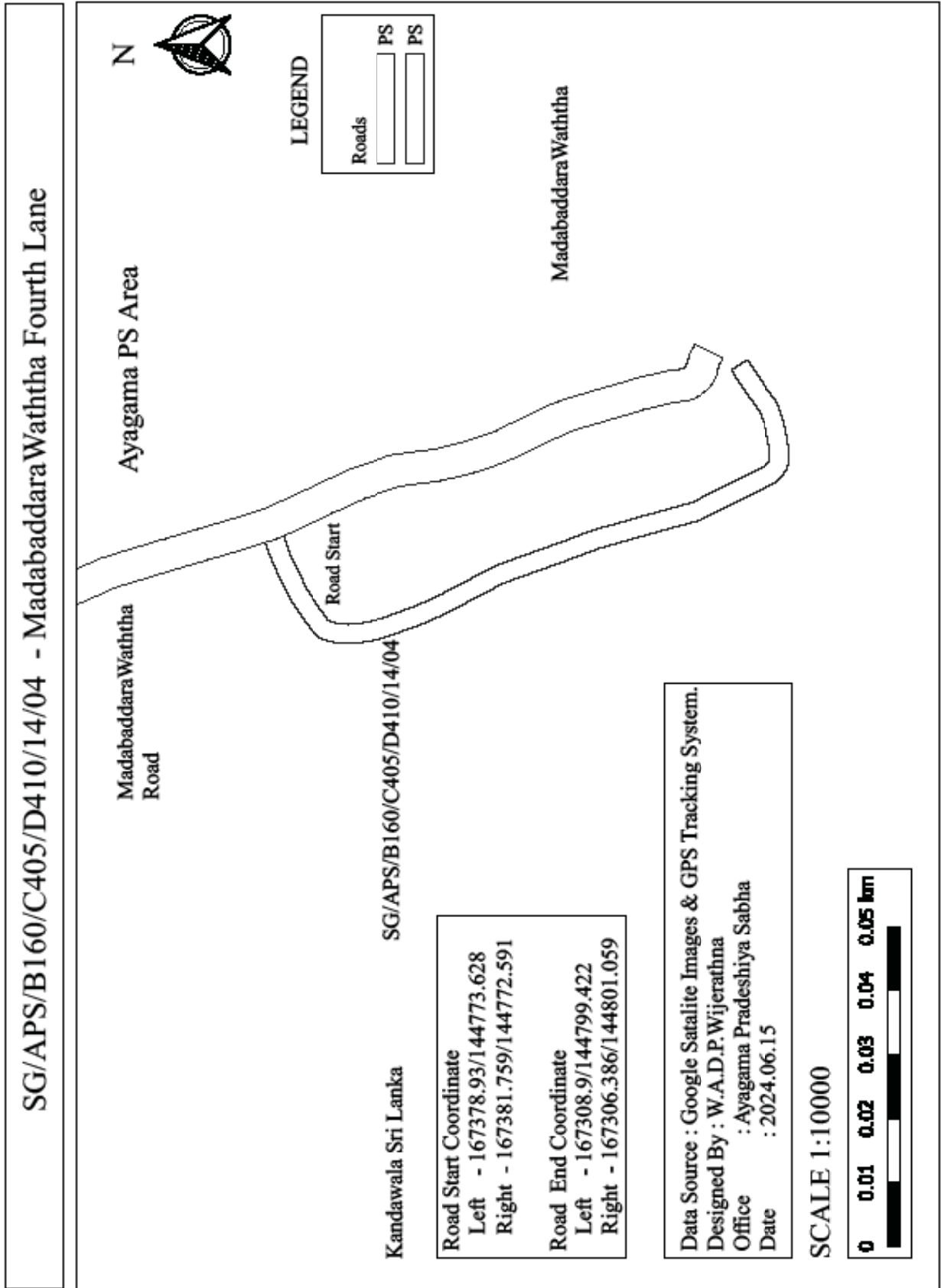
Data Source : Google Satalite Images & GPS Tracking System.
 Designed By : W.A.D.P.Wijerathna
 Office : Ayagama Pradeshiya Sabha
 Date : 2024.06.15

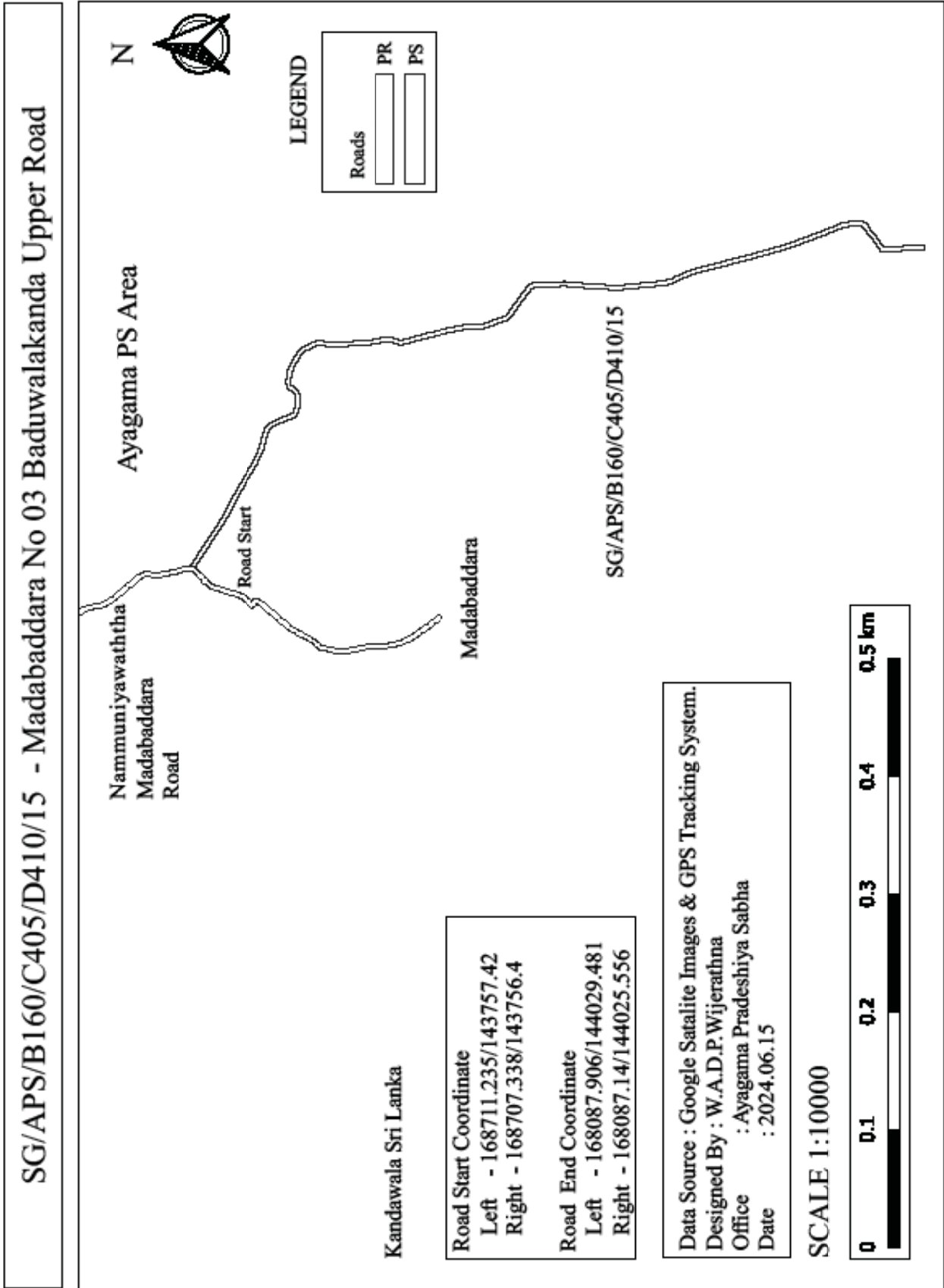
SCALE 1:10000

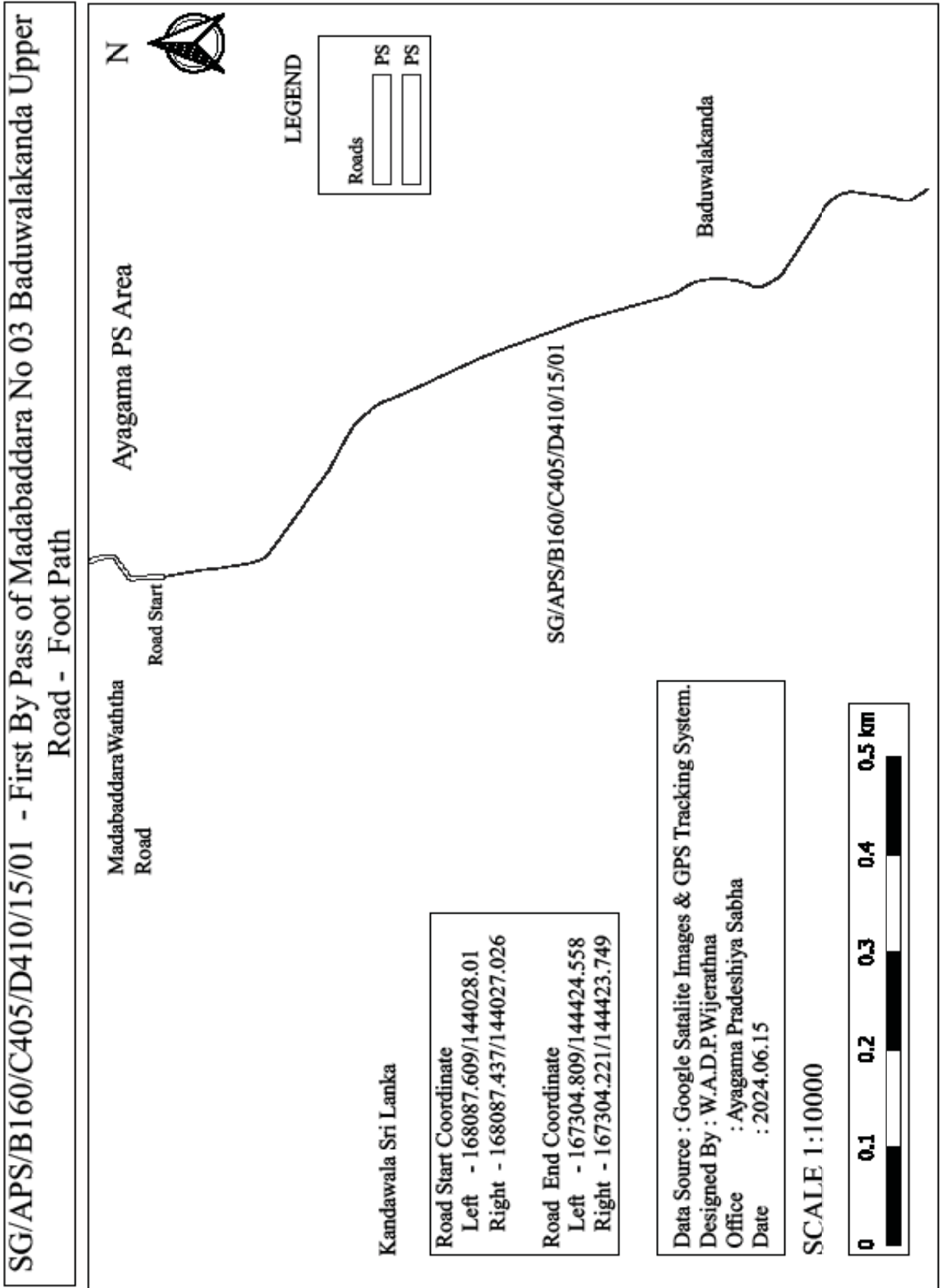




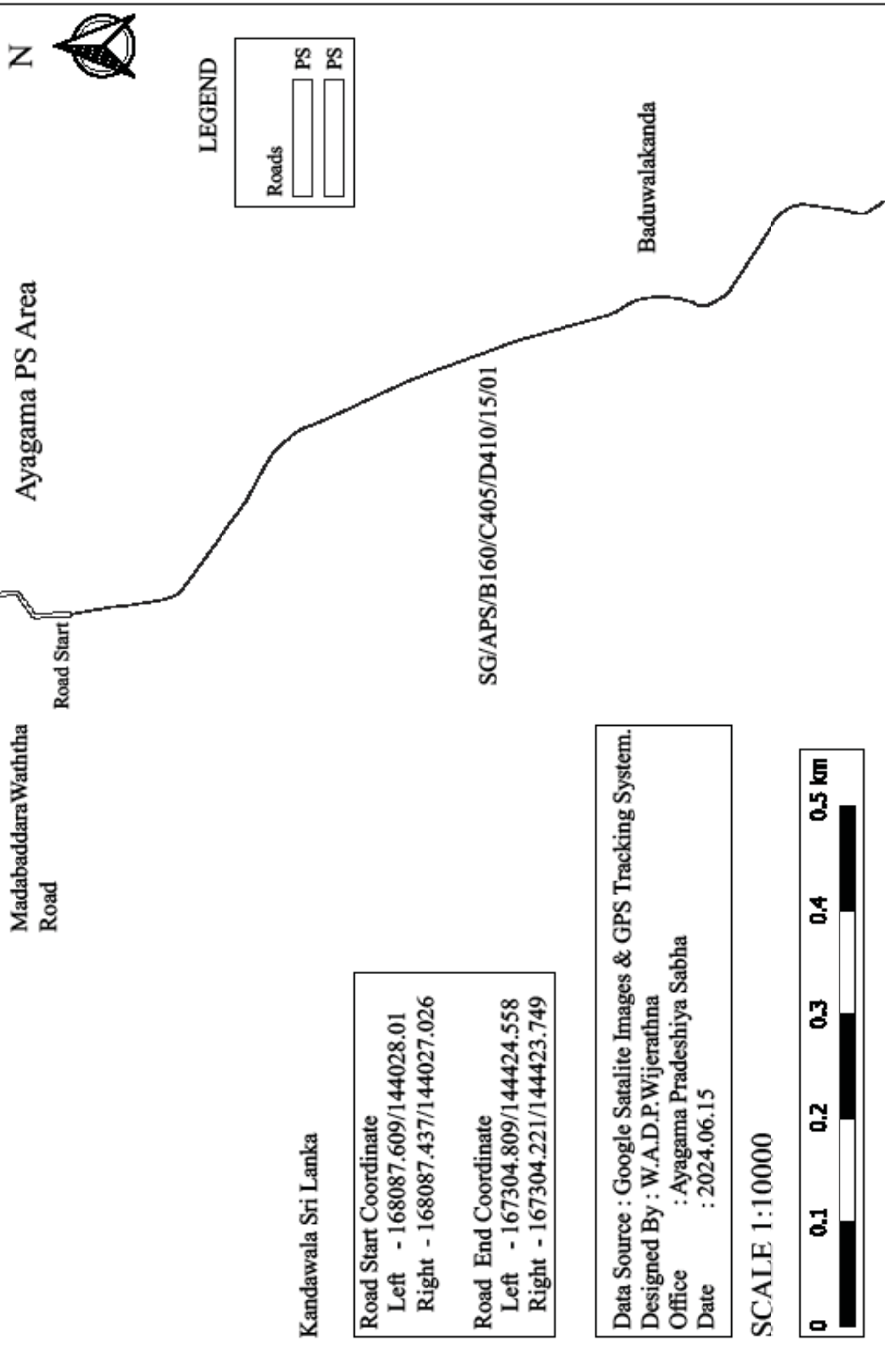








SG/APS/B160/C405/D410/15/01 - First By Pass of Madabaddara No 03 Baduwalakanda Upper Road - Foot Path




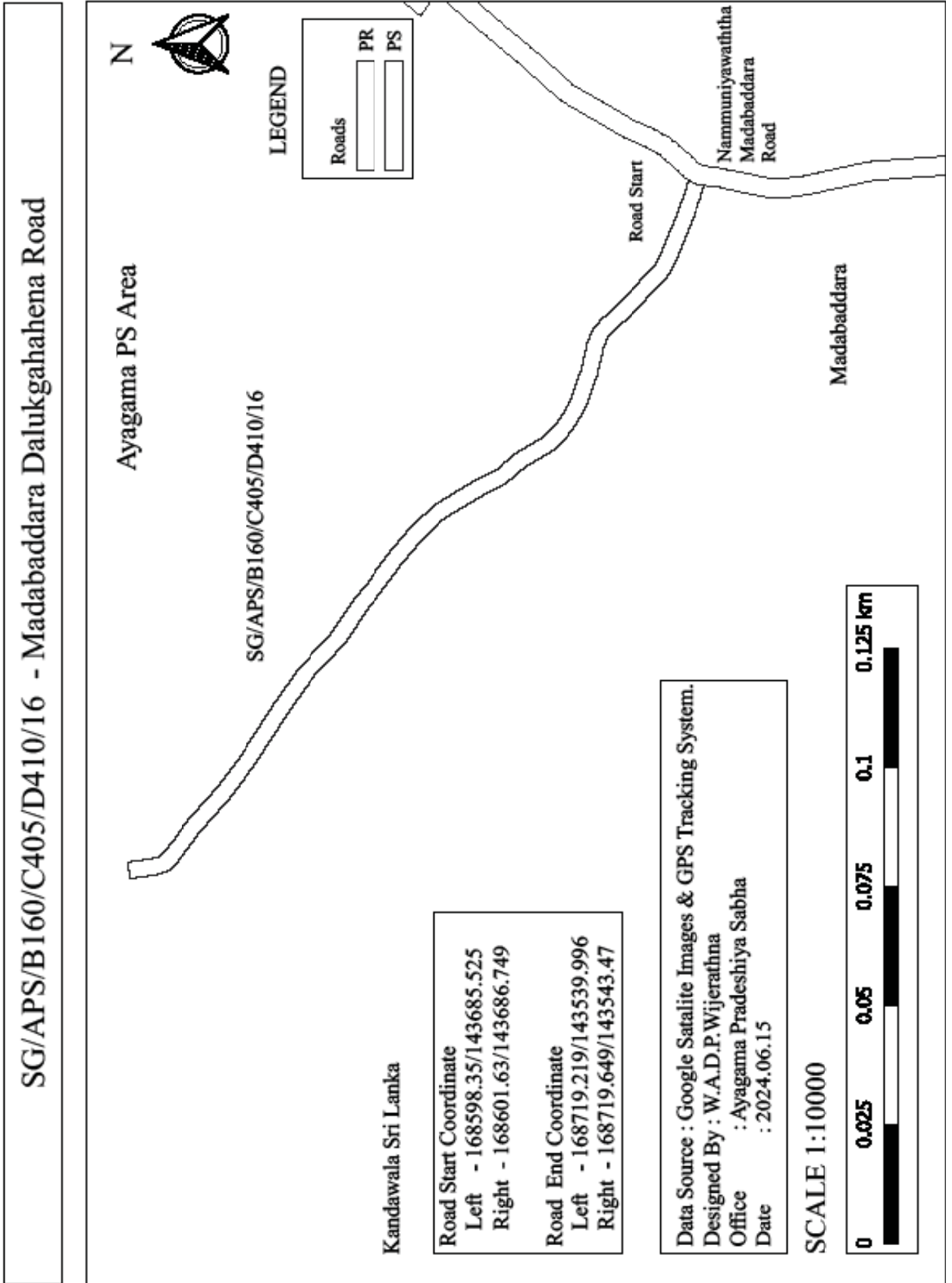
Kandawala Sri Lanka

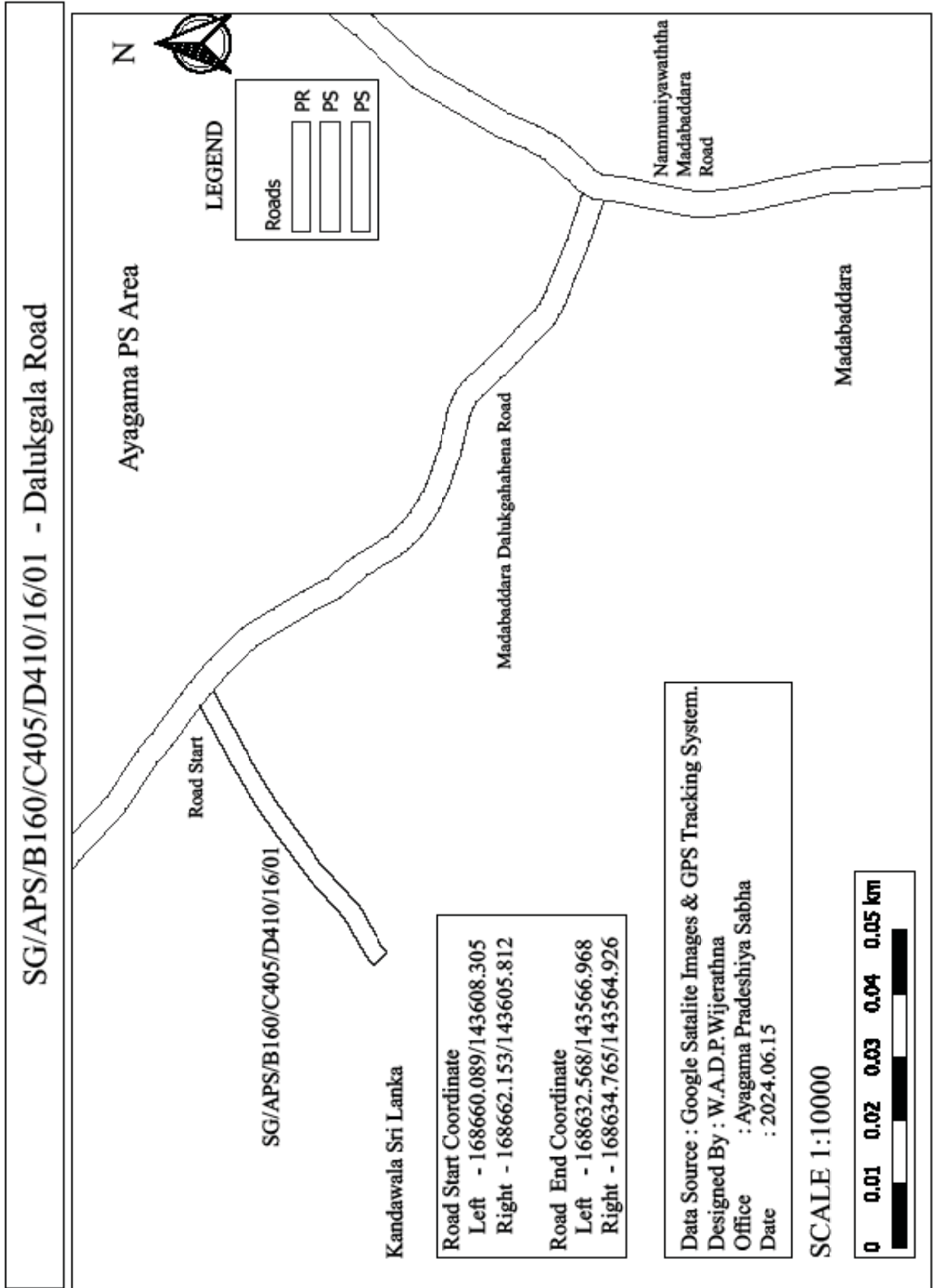
Road Start Coordinate
 Left - 168087.609/144028.01
 Right - 168087.437/144027.026
Road End Coordinate
 Left - 167304.809/144424.558
 Right - 167304.221/144423.749

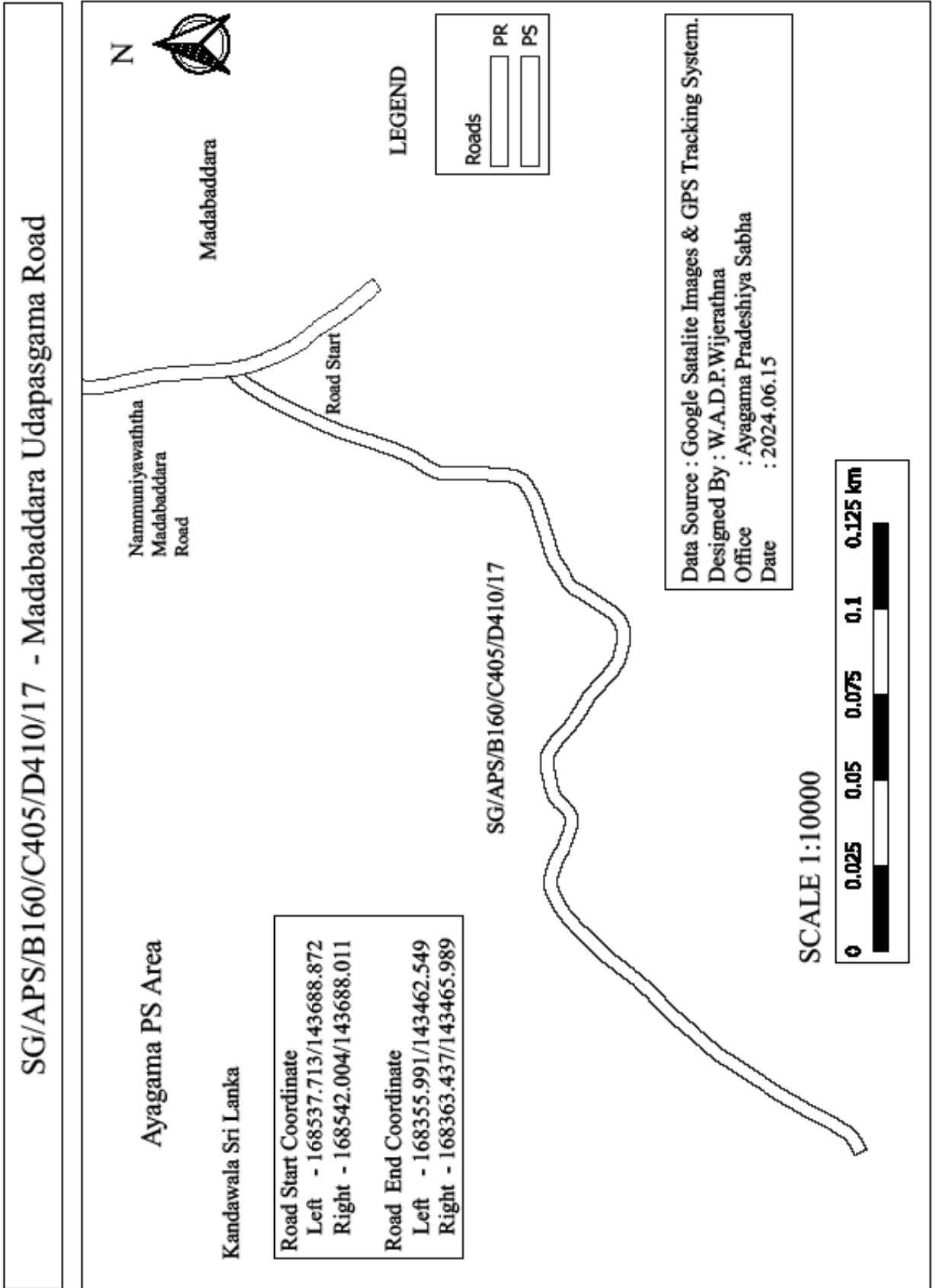
Data Source : Google Satalite Images & GPS Tracking System.
 Designed By : W.A.D.P. Wijerathna
 Office : Ayagama Pradeshiya Sabha
 Date : 2024.06.15

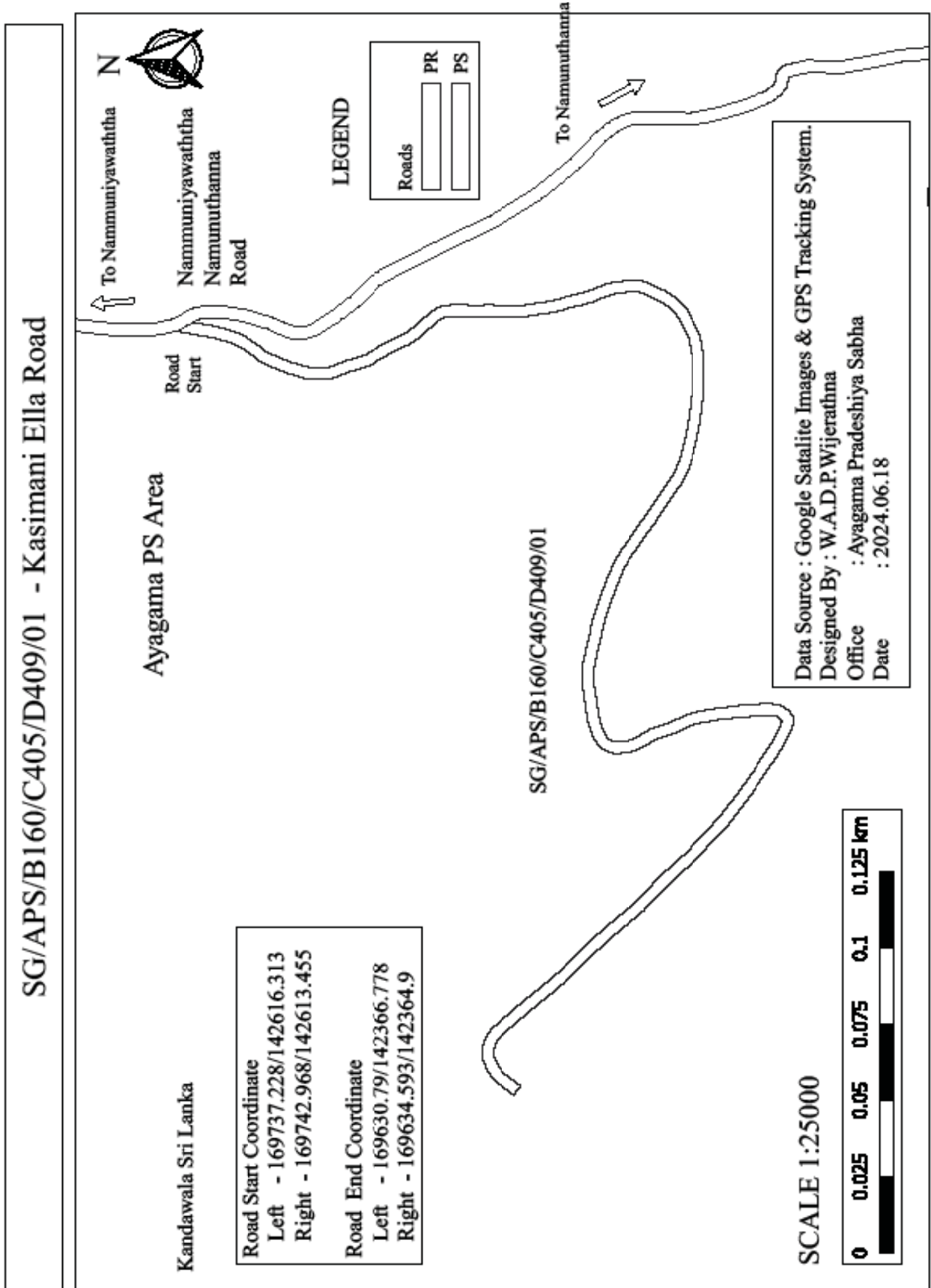
SCALE 1:10000

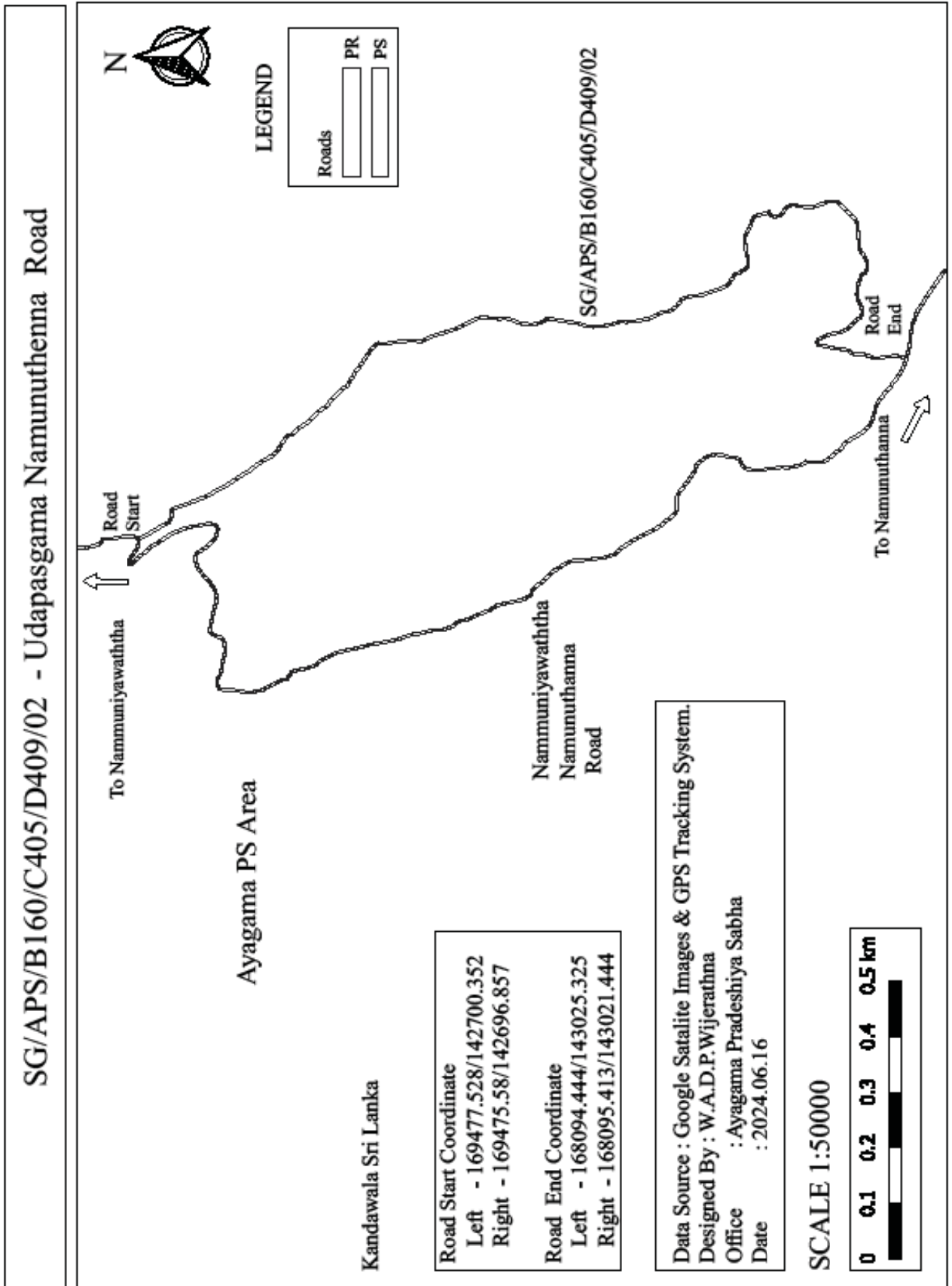


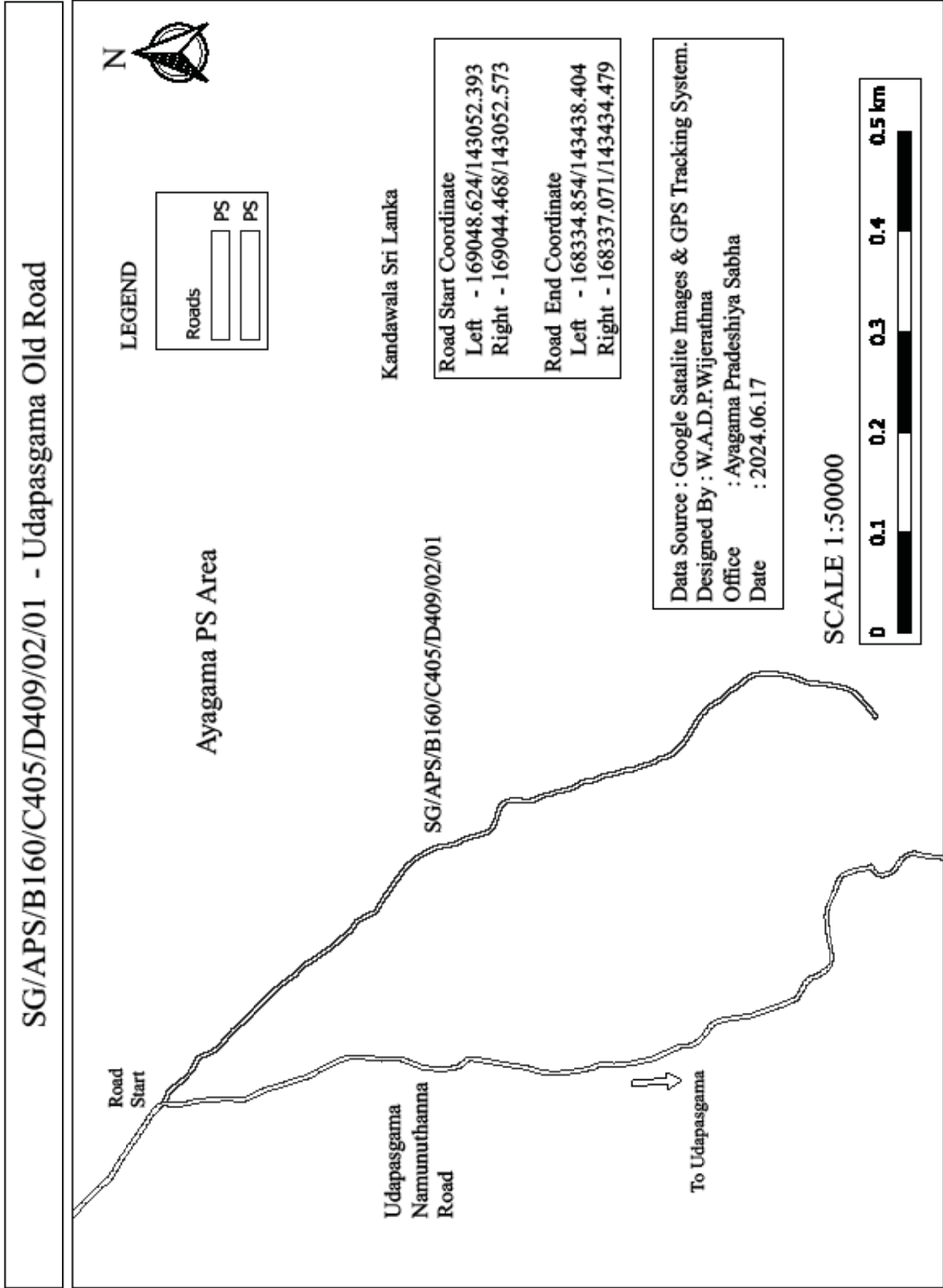


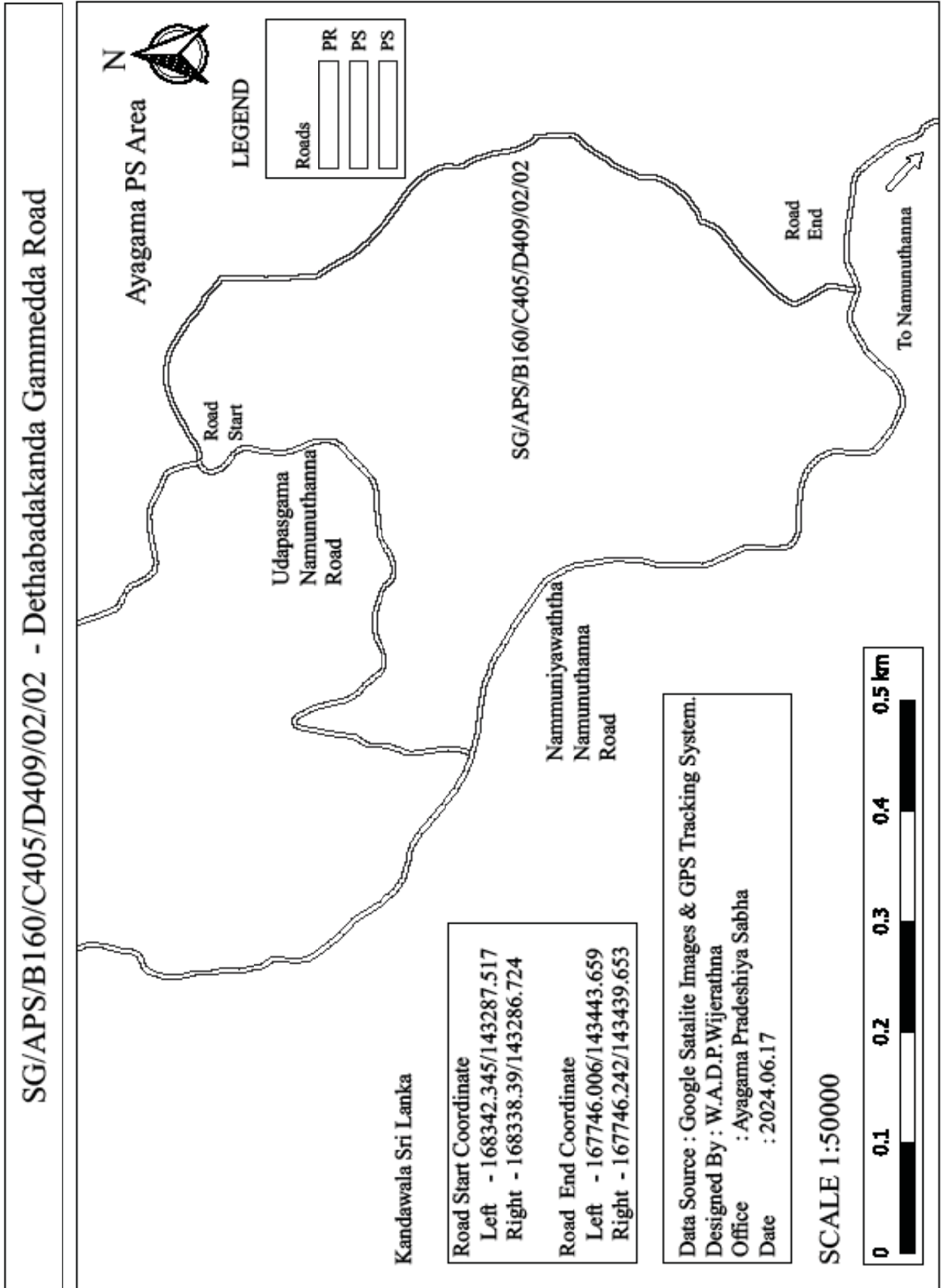


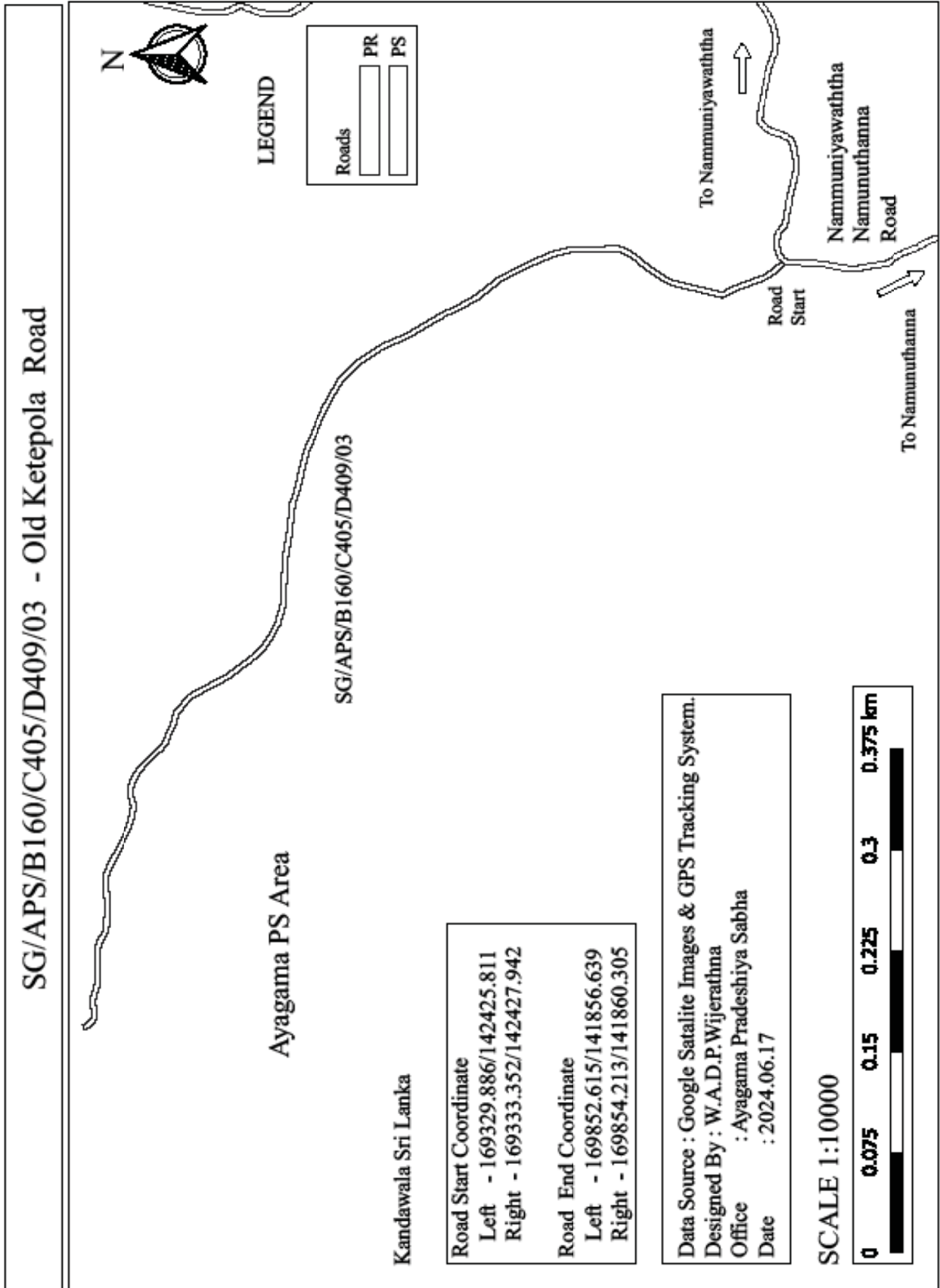


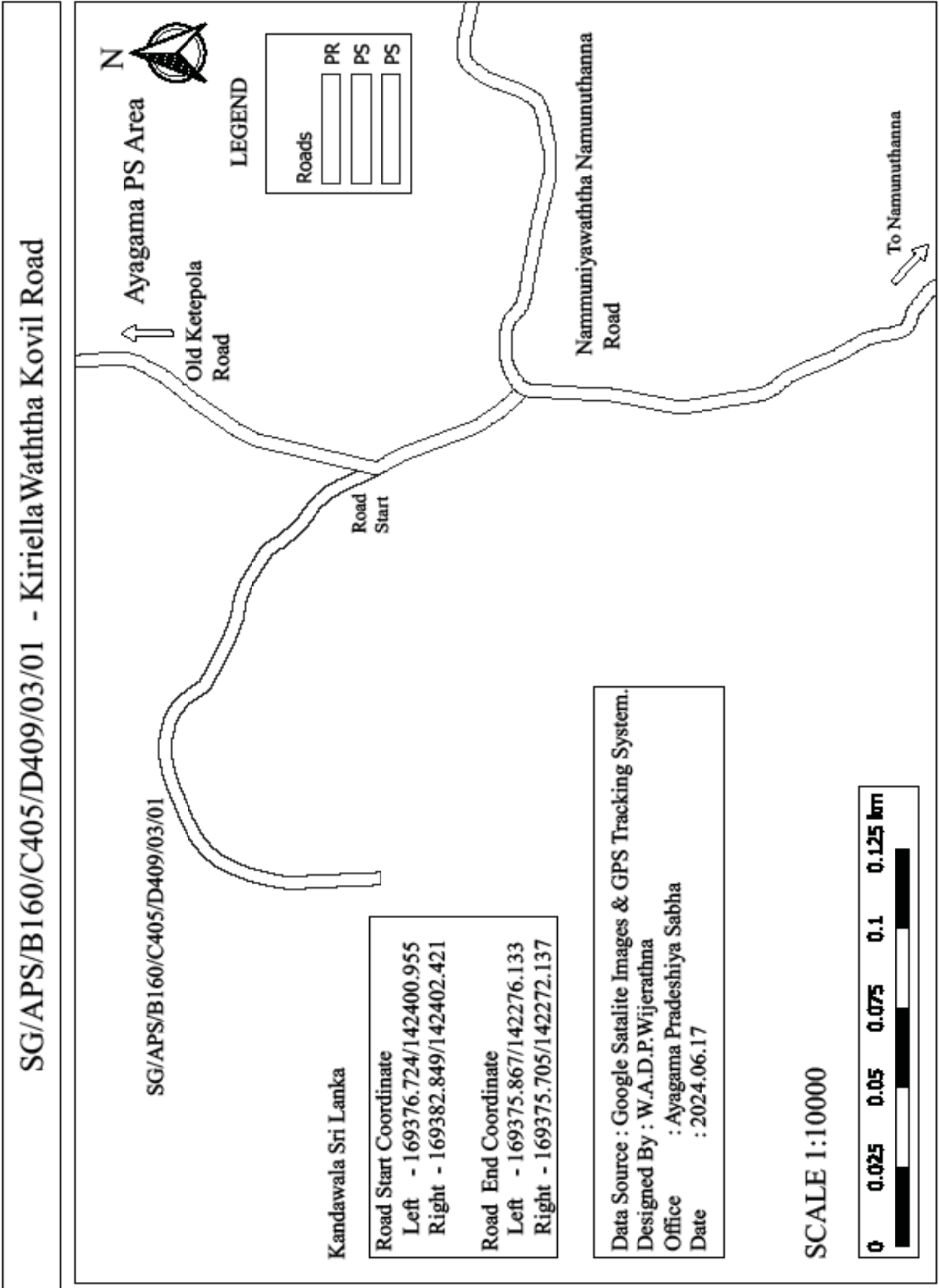


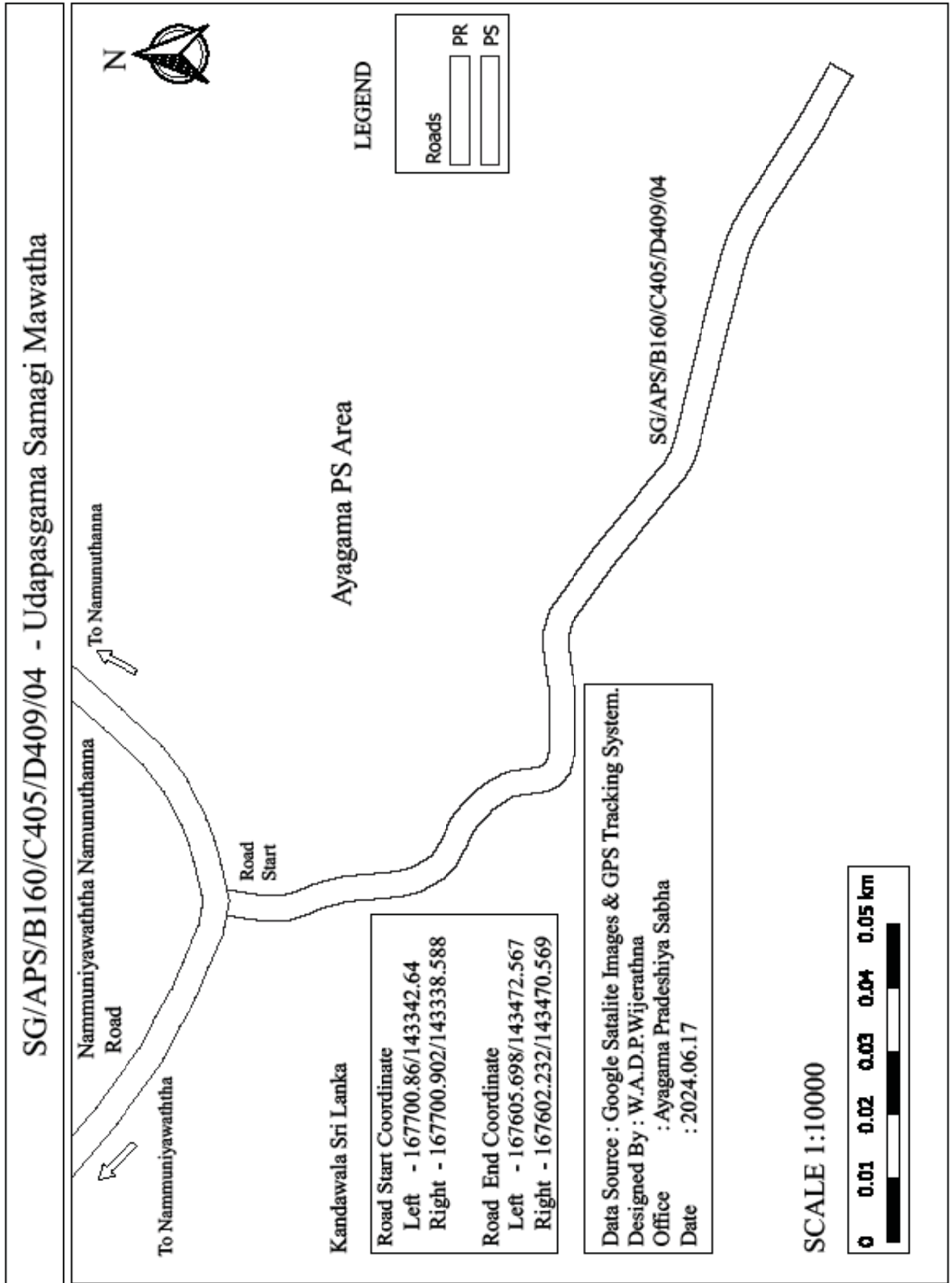


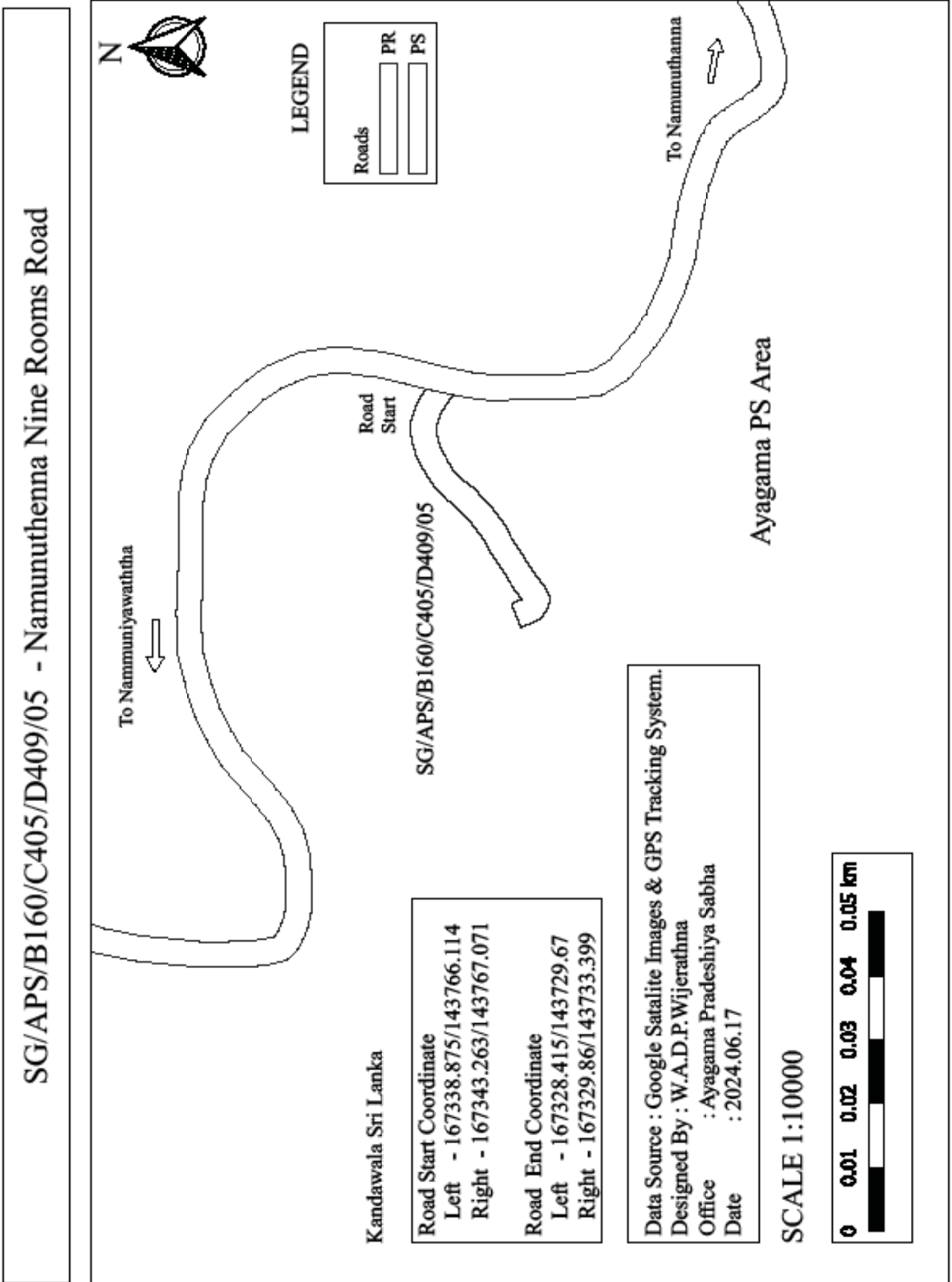


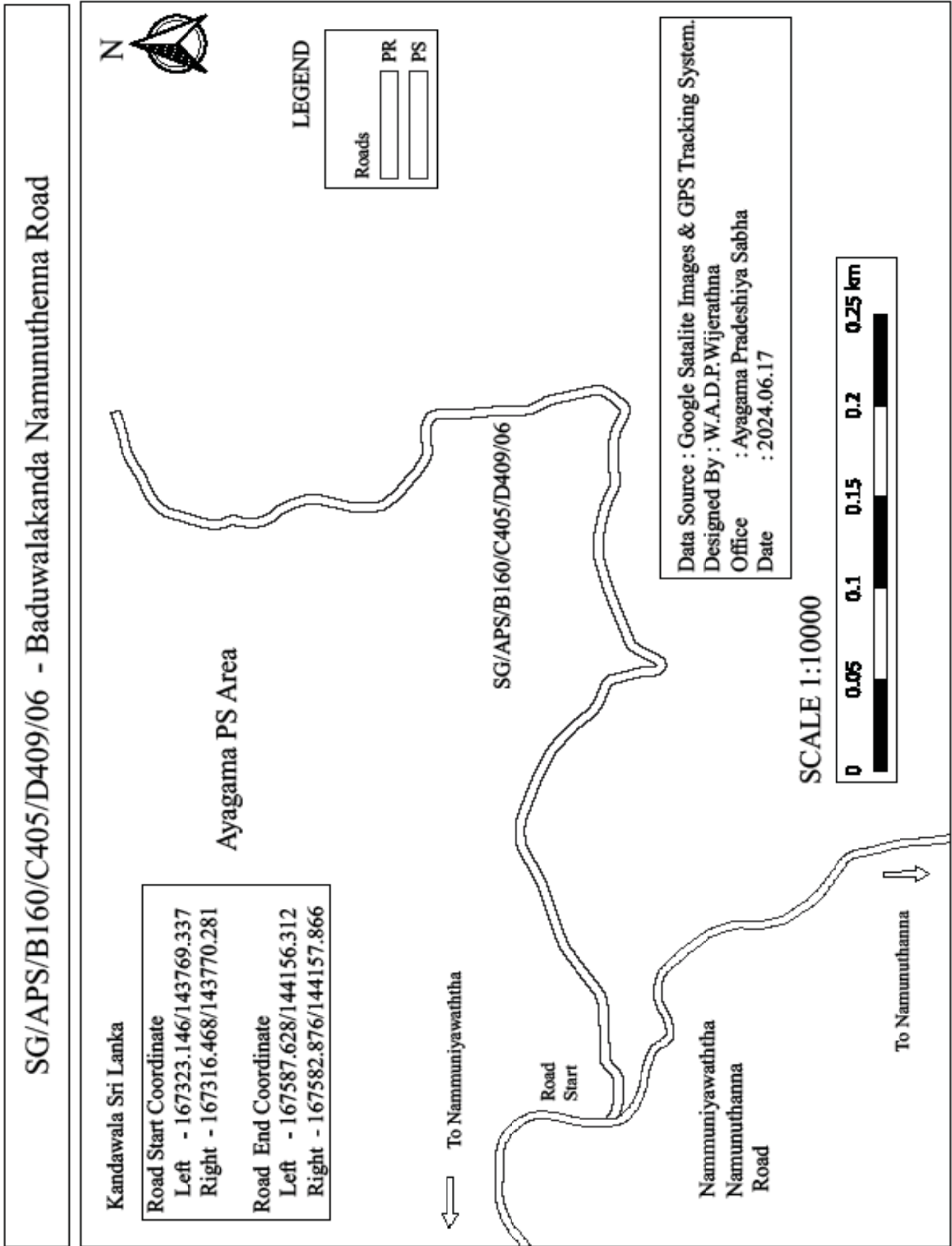


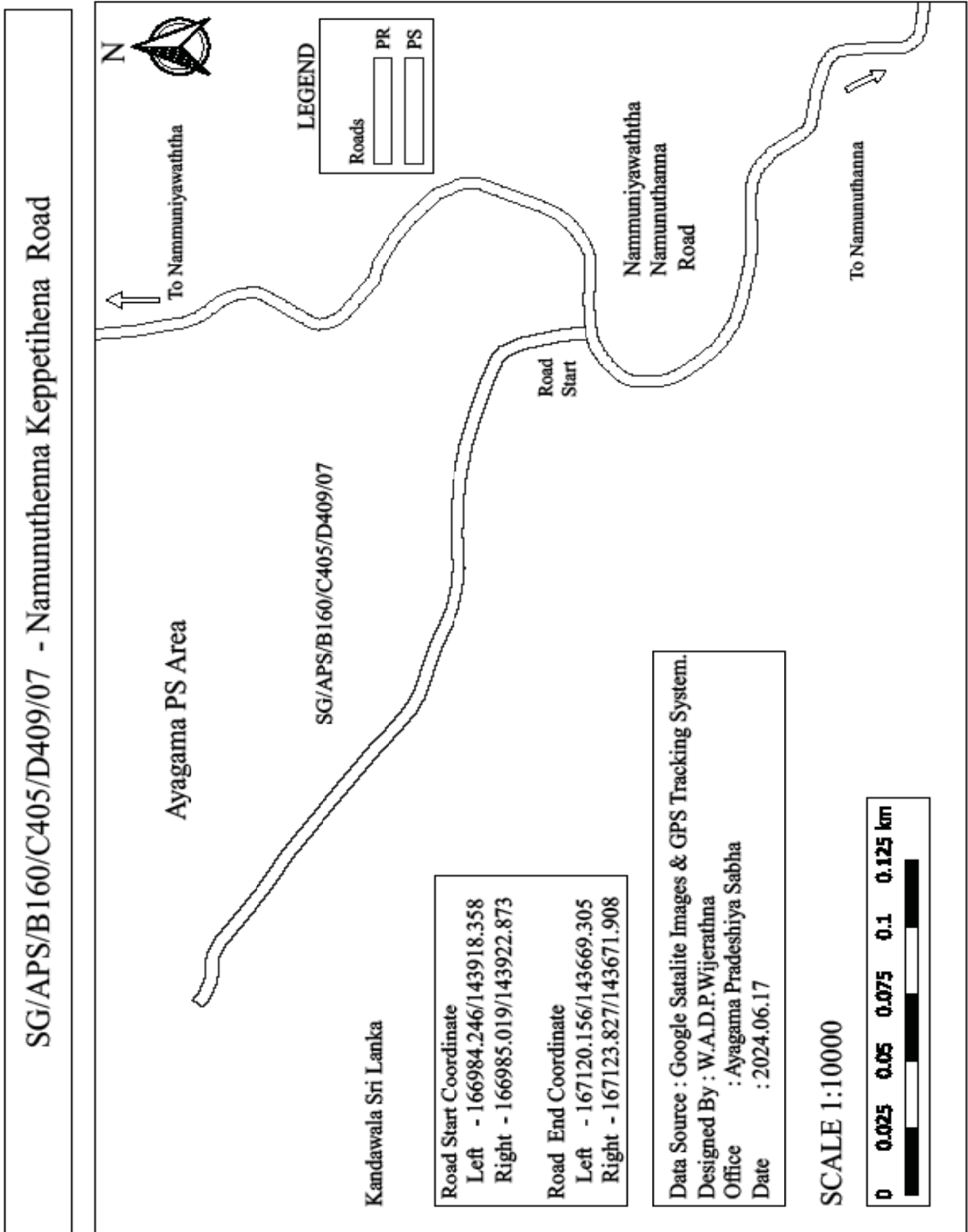




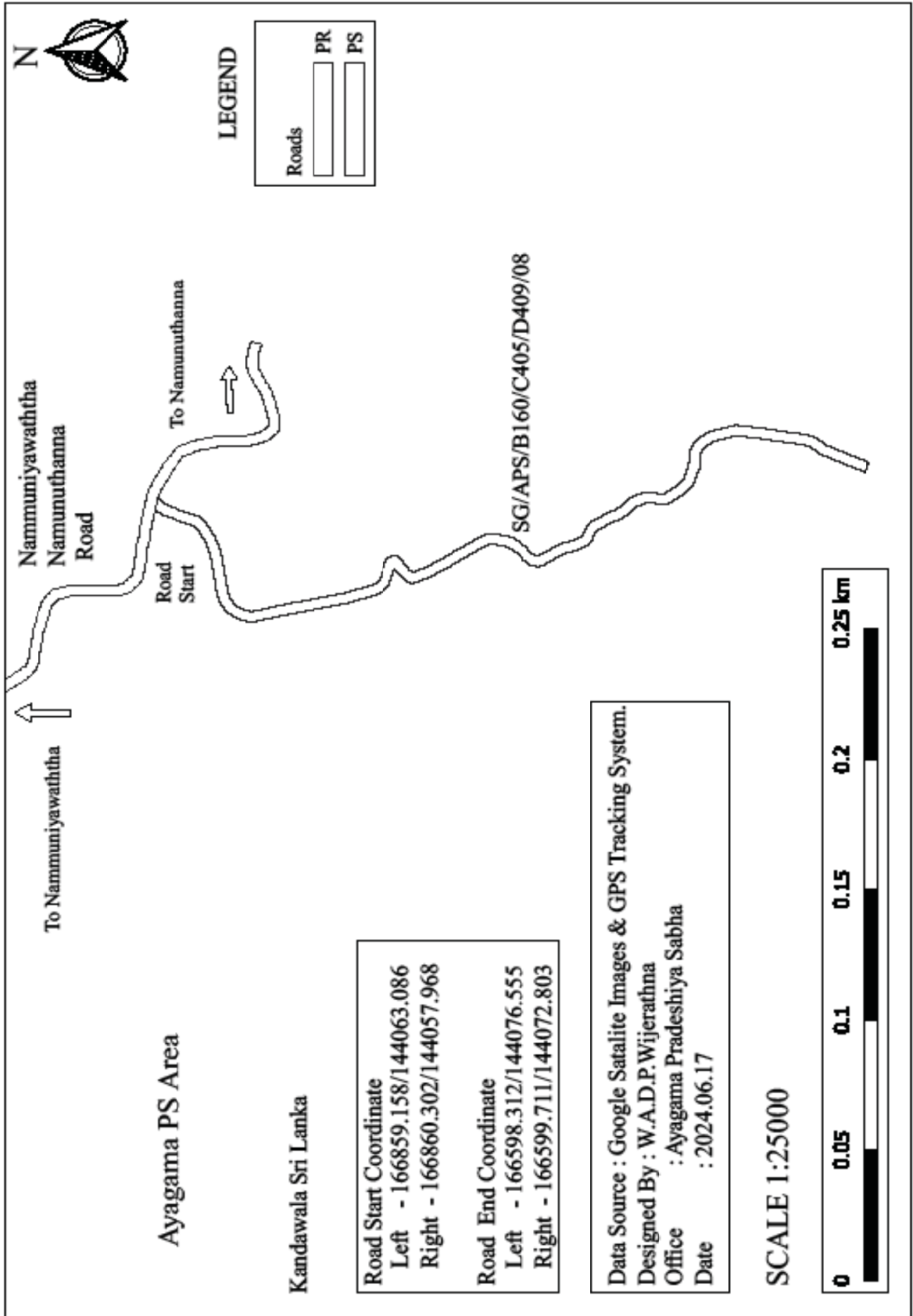


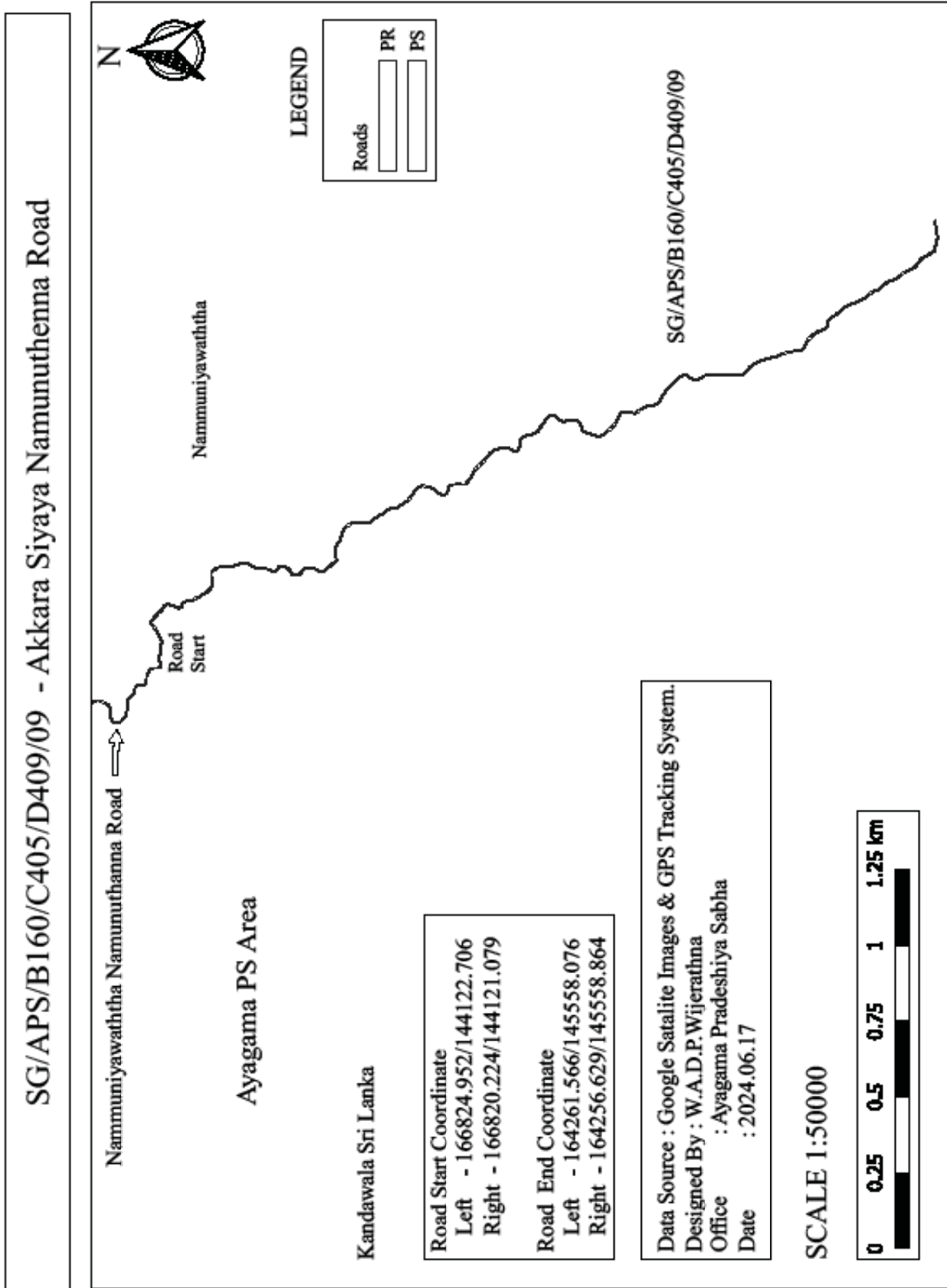


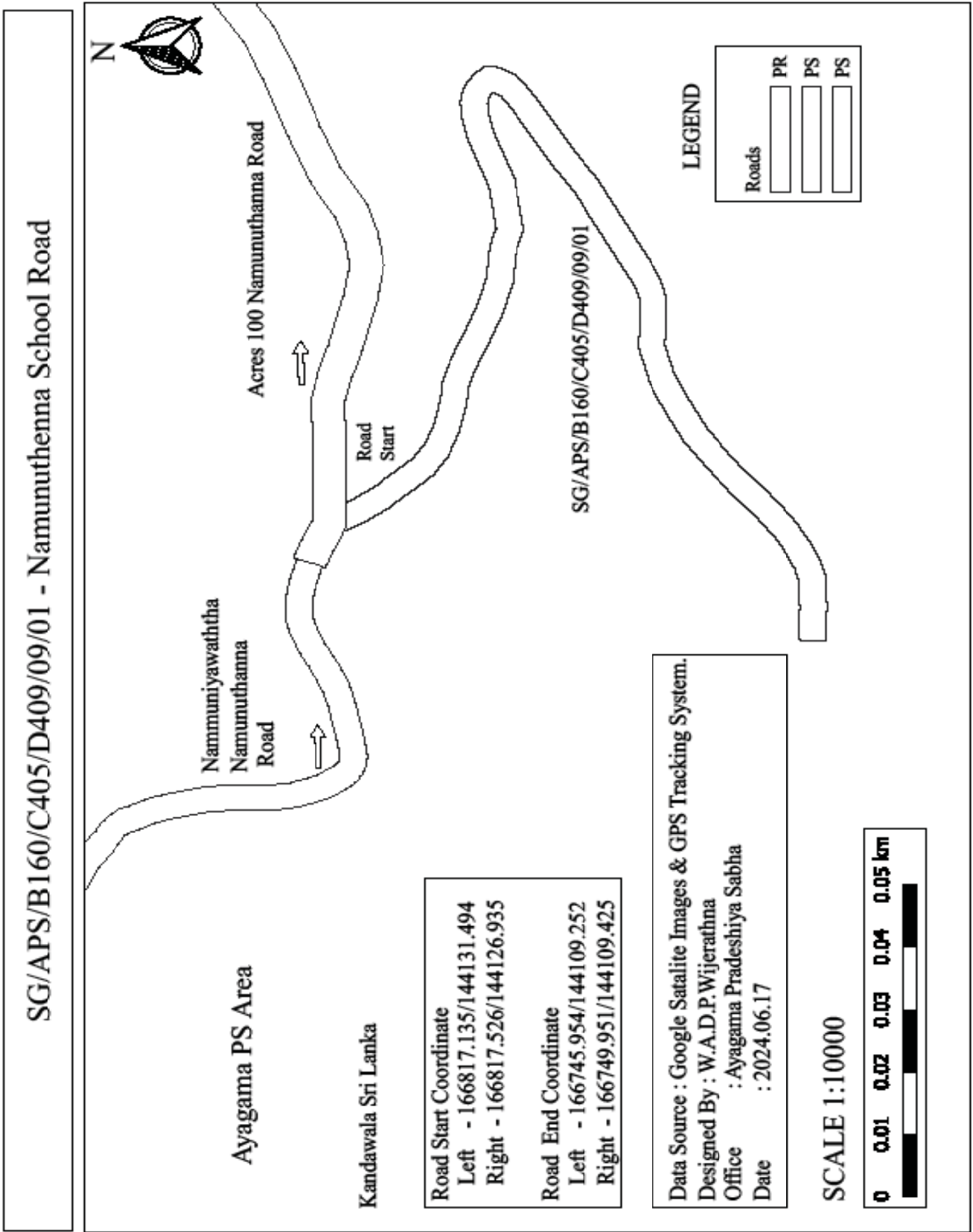


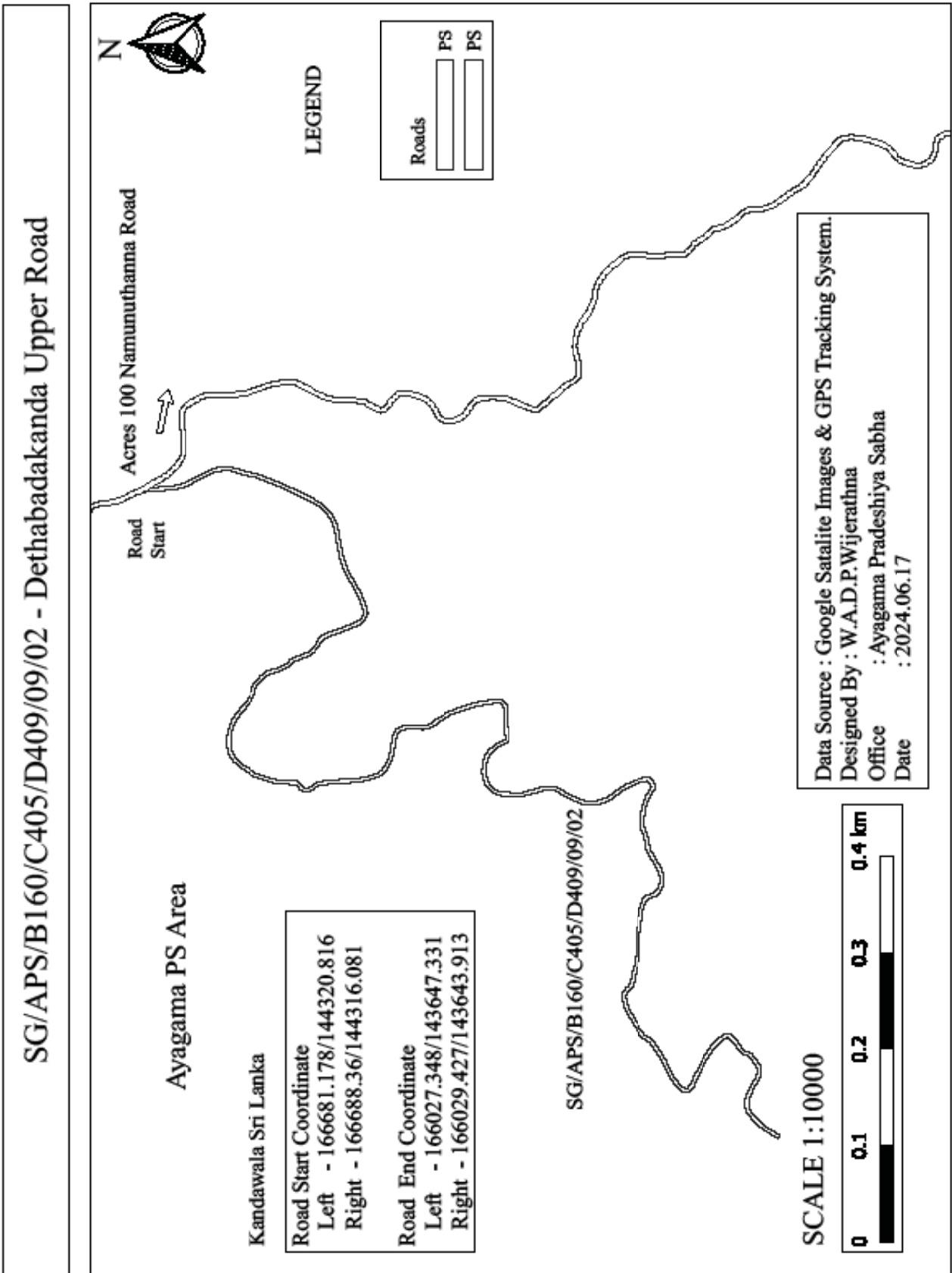


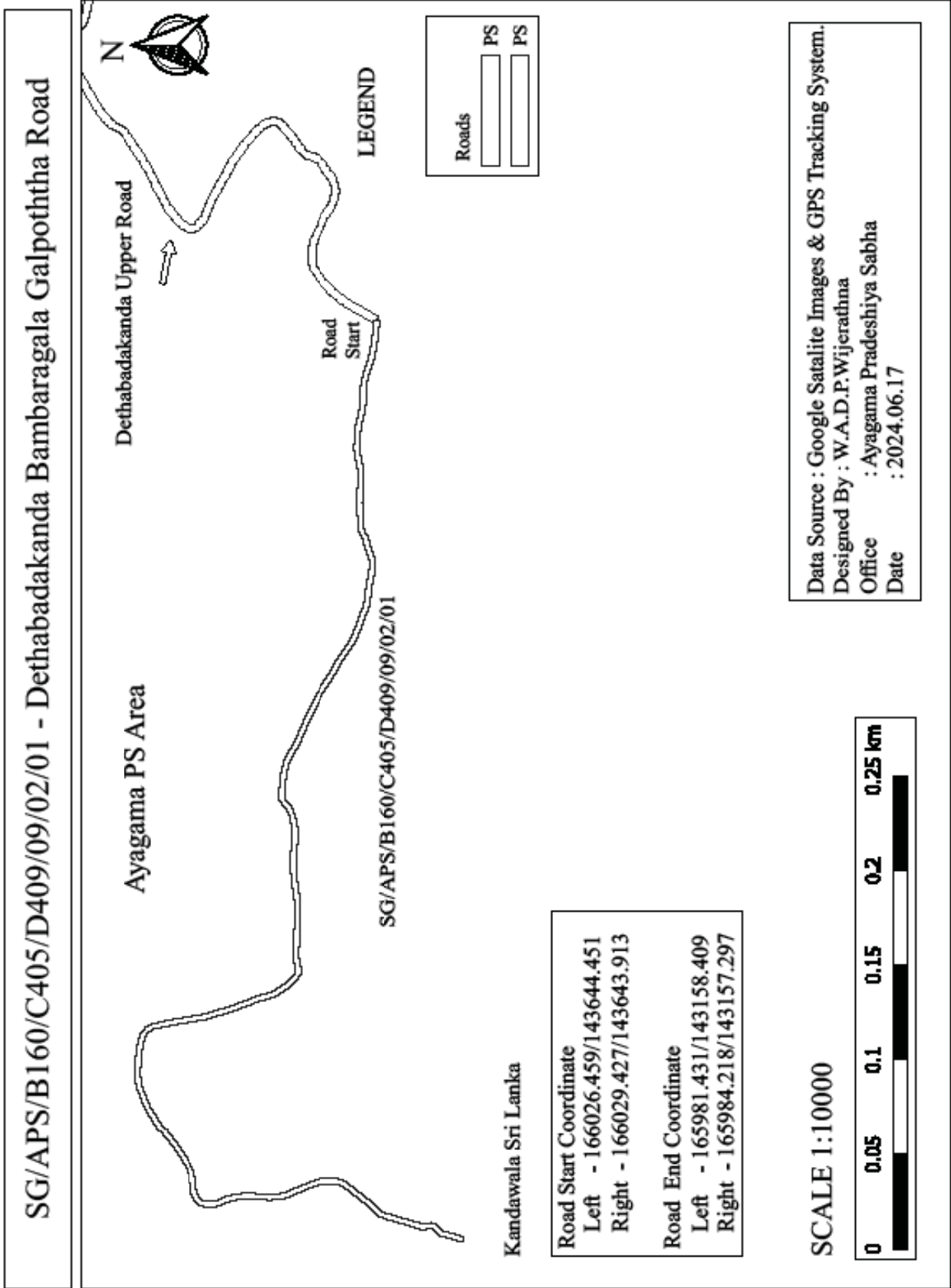
SG/APS/B160/C405/D409/08 - Namunuthenna Bogahawaththa Road

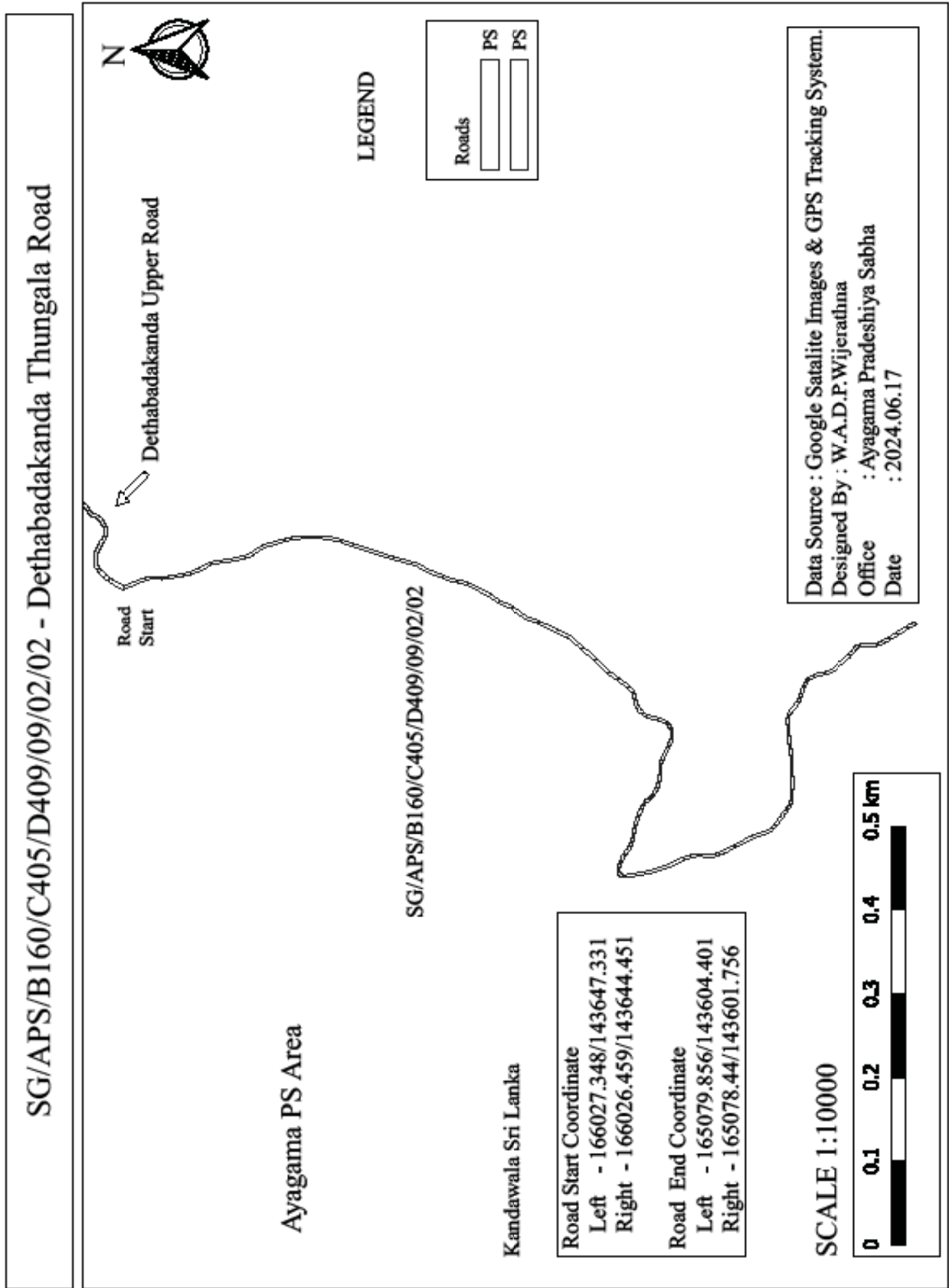


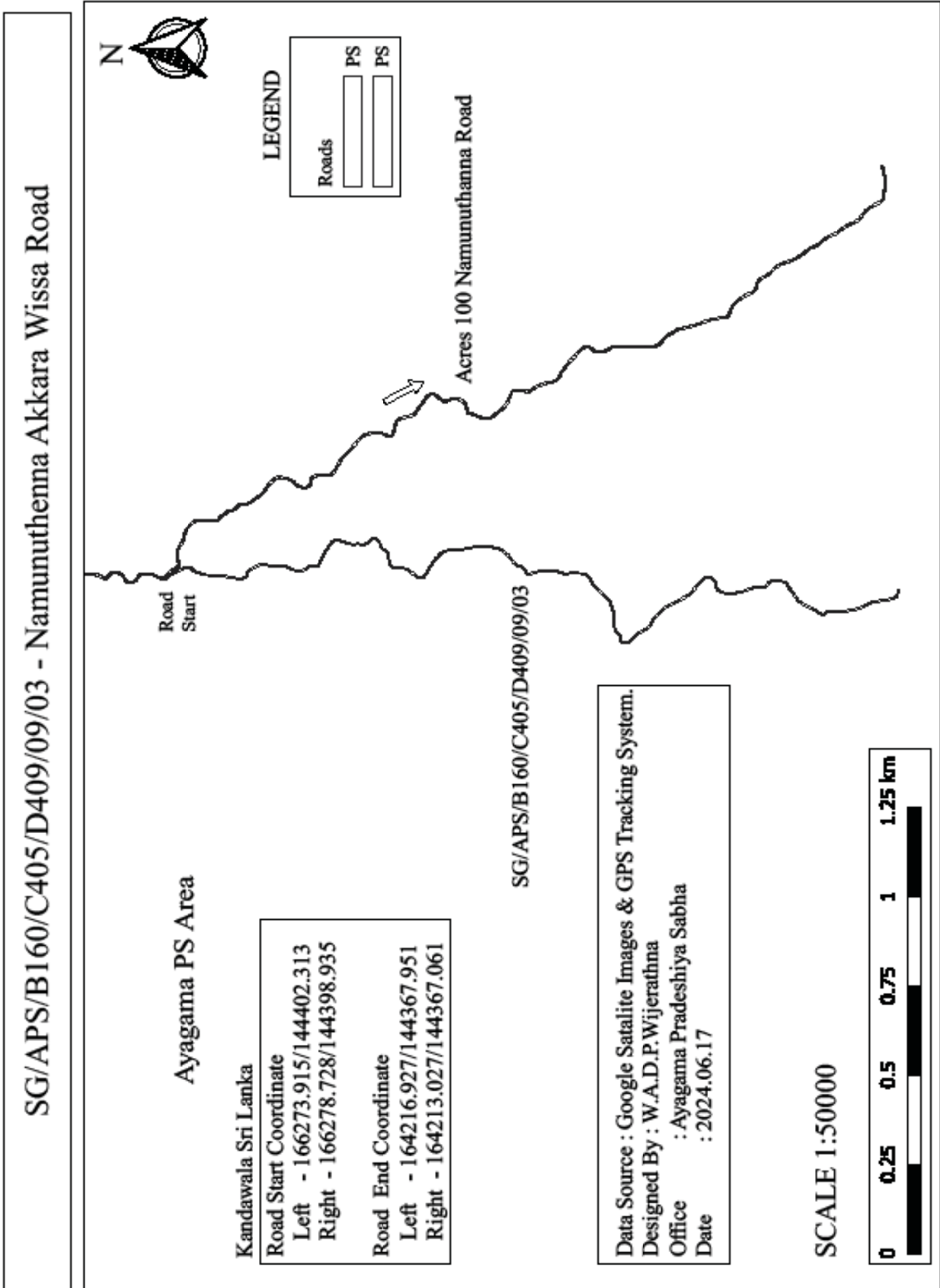


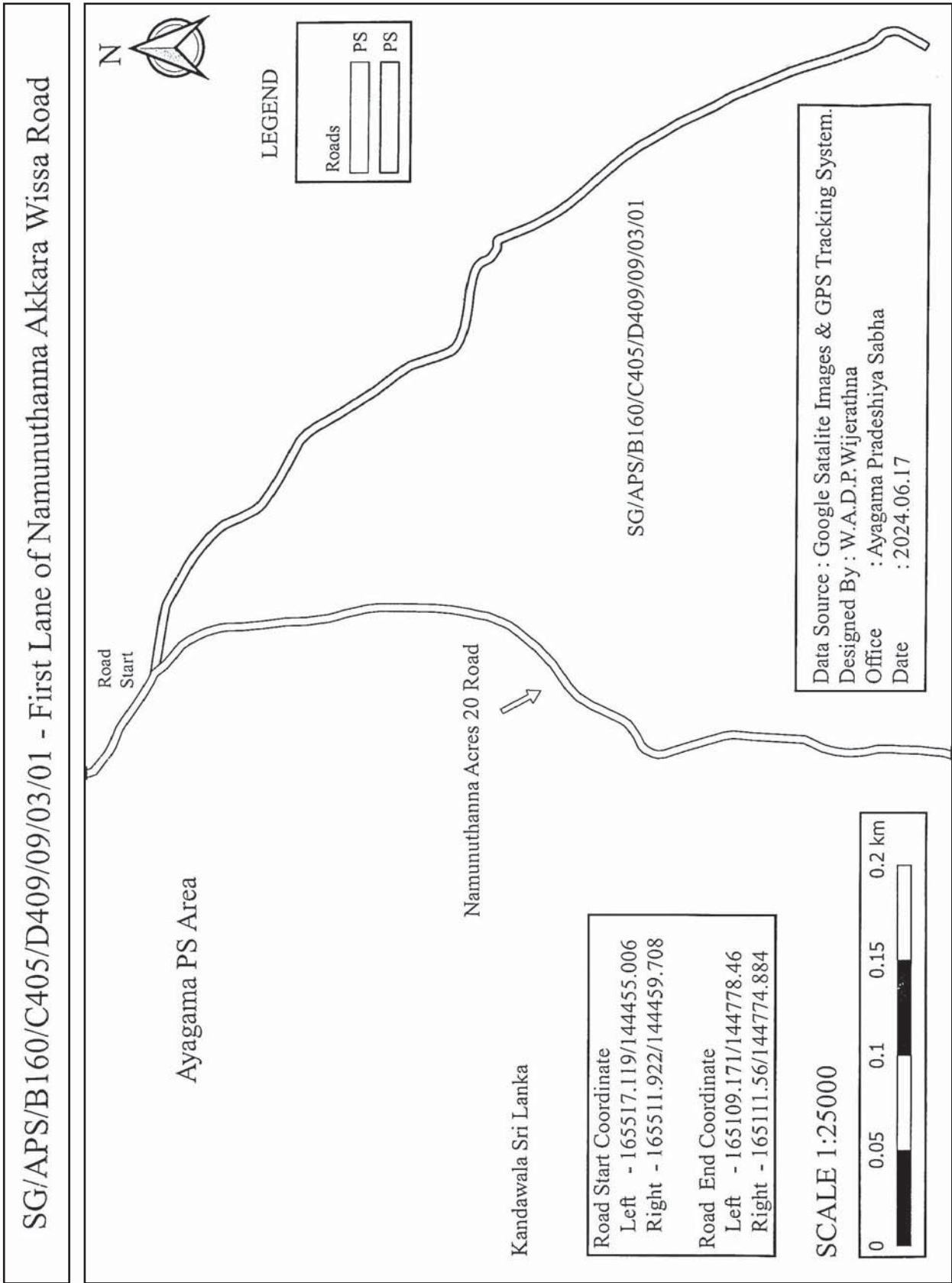


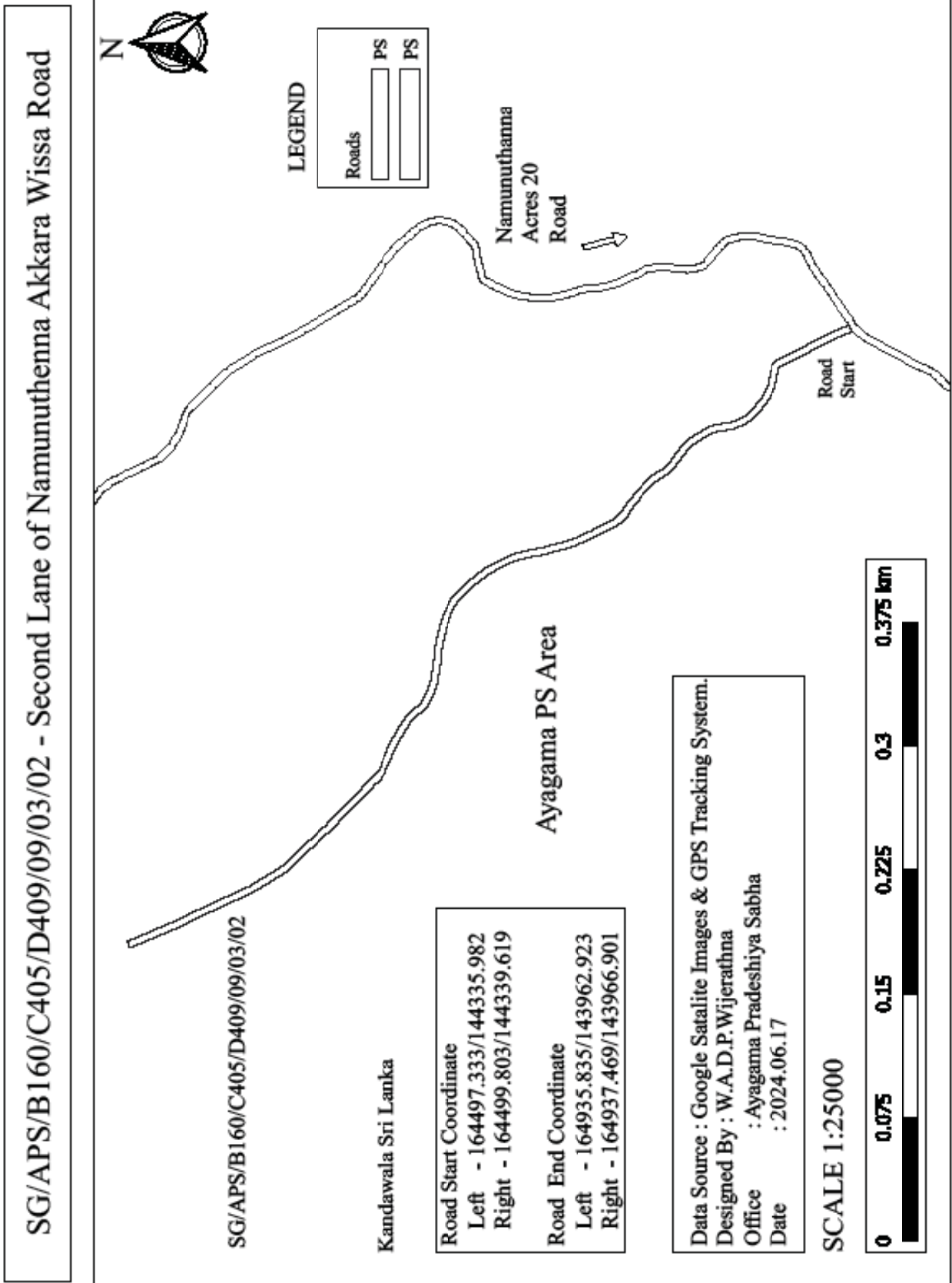


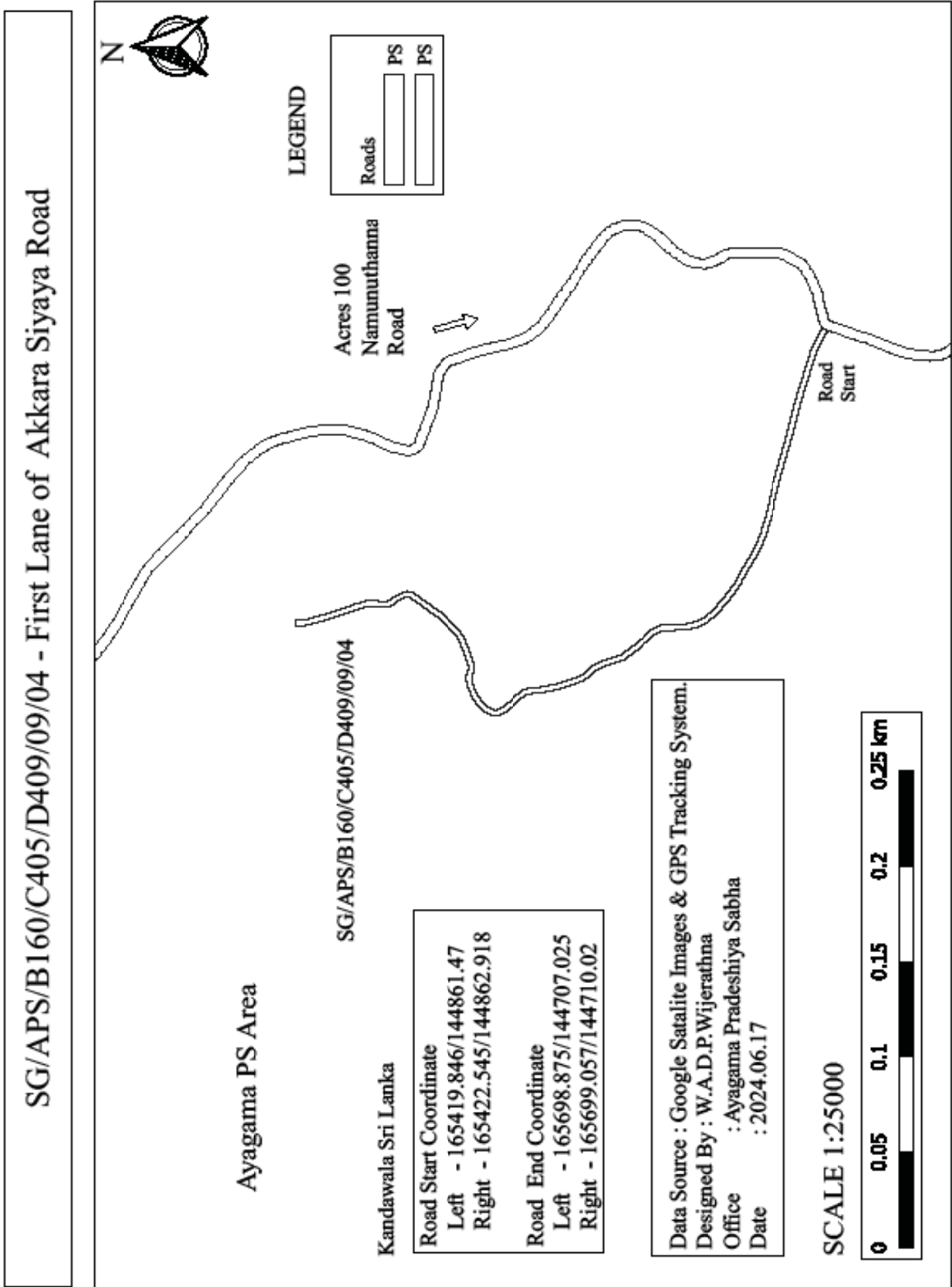


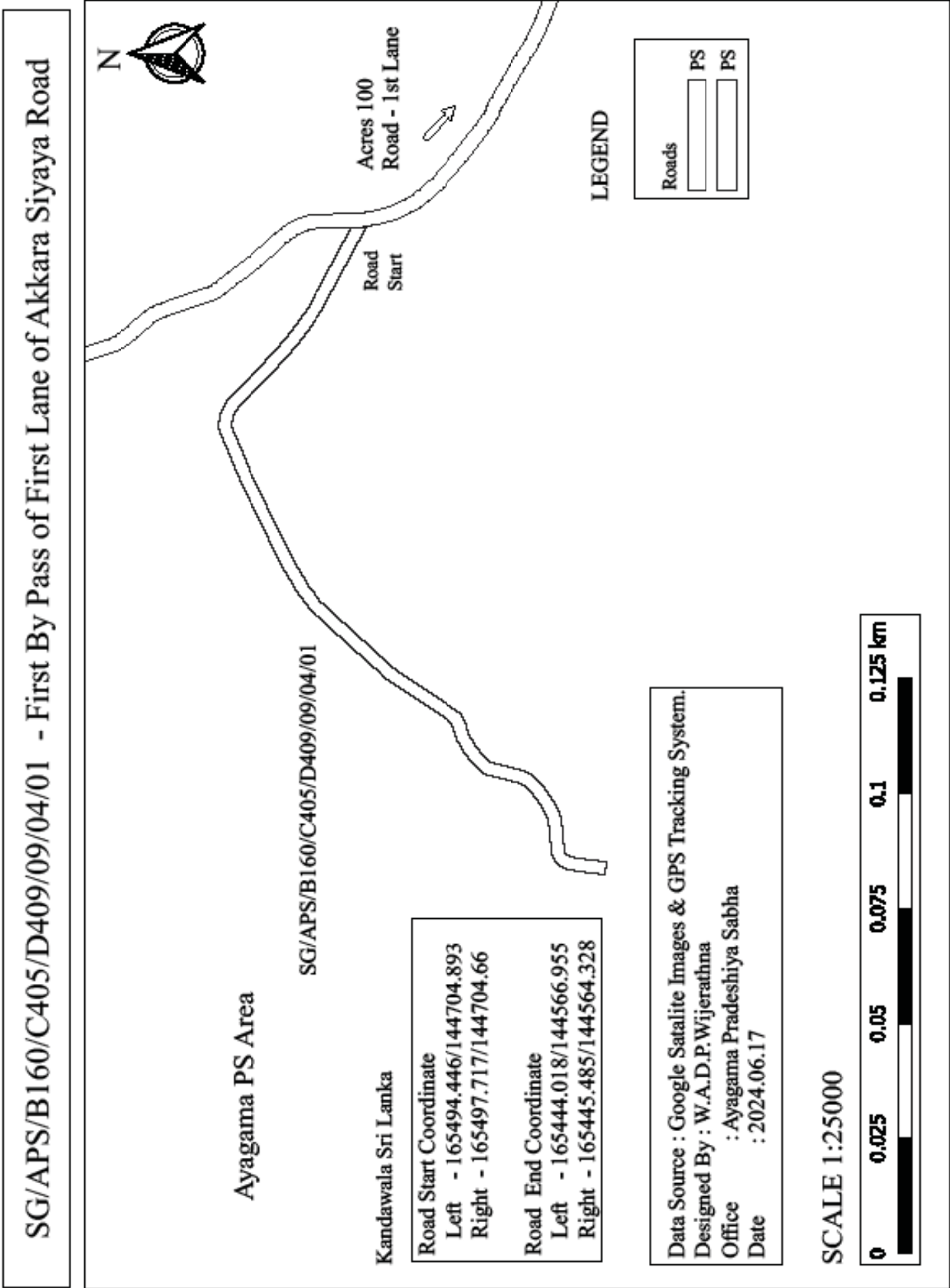




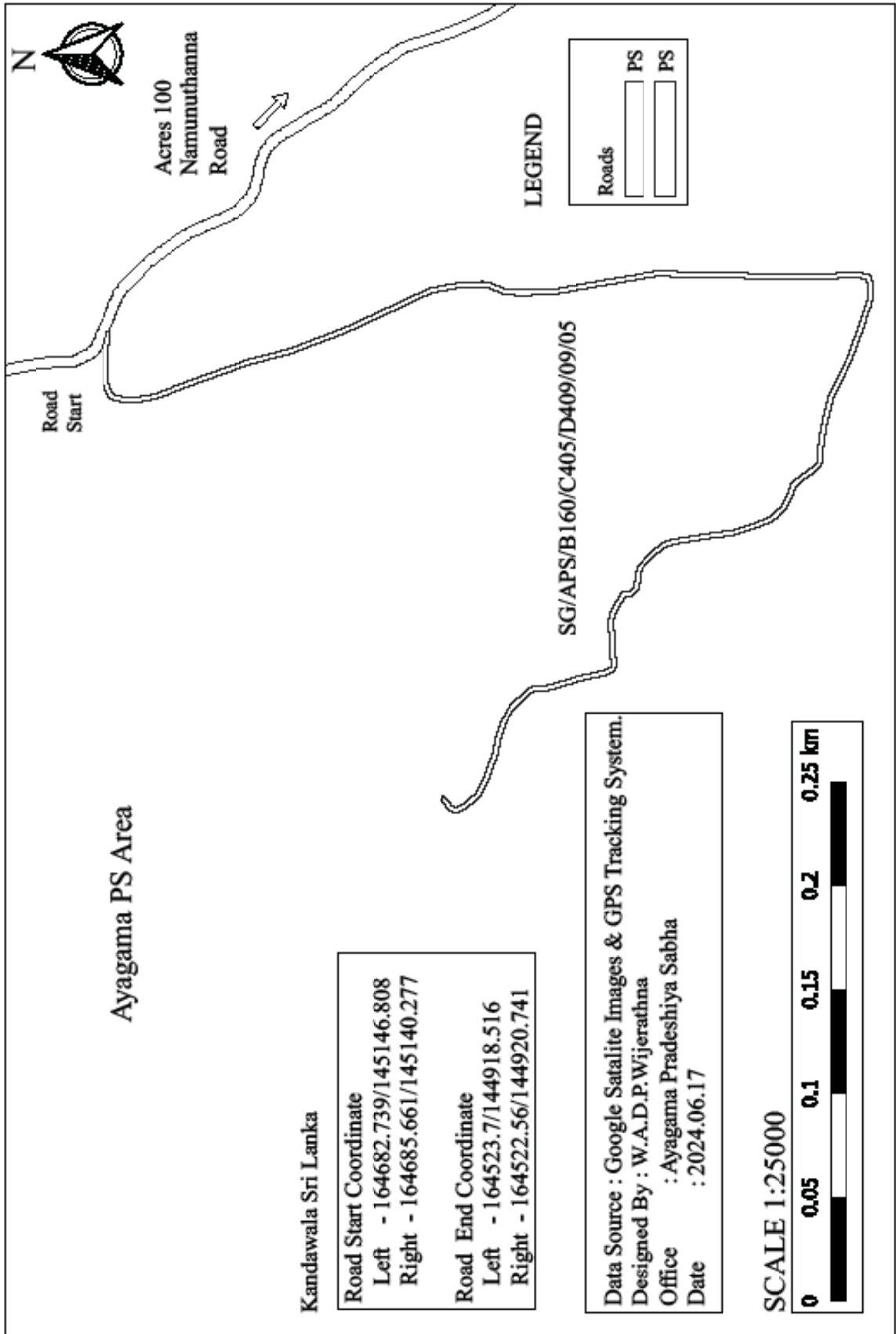


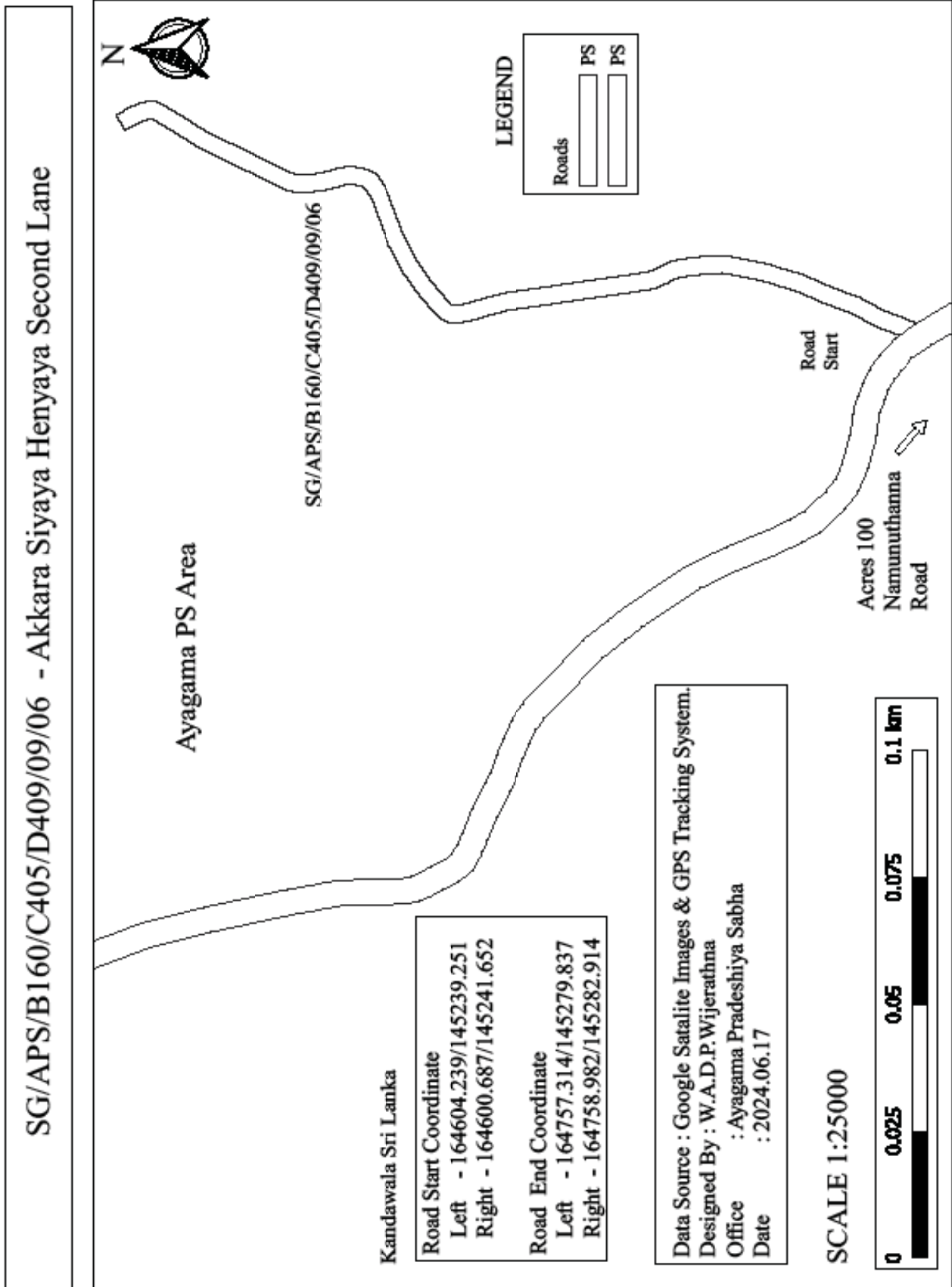


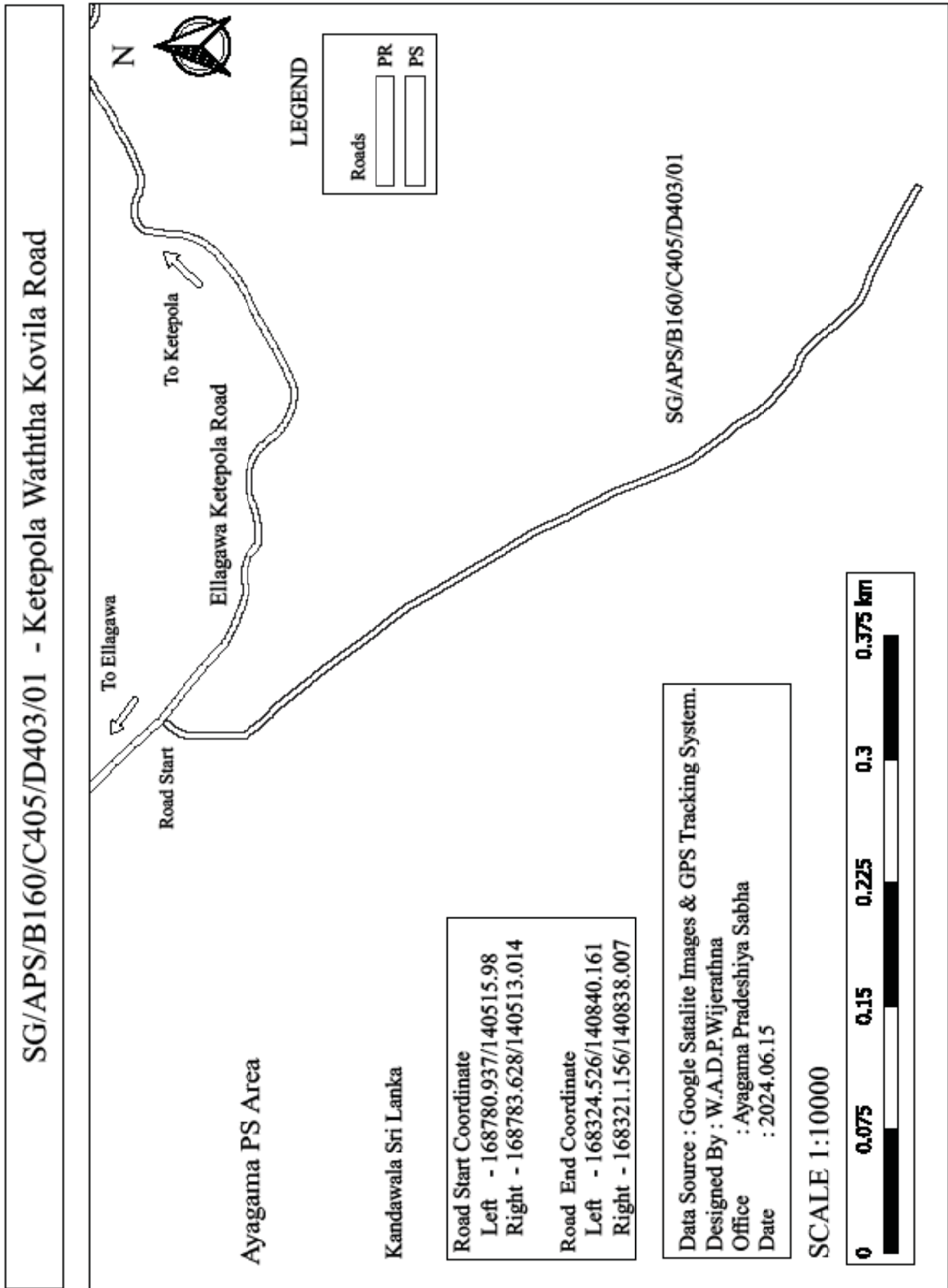


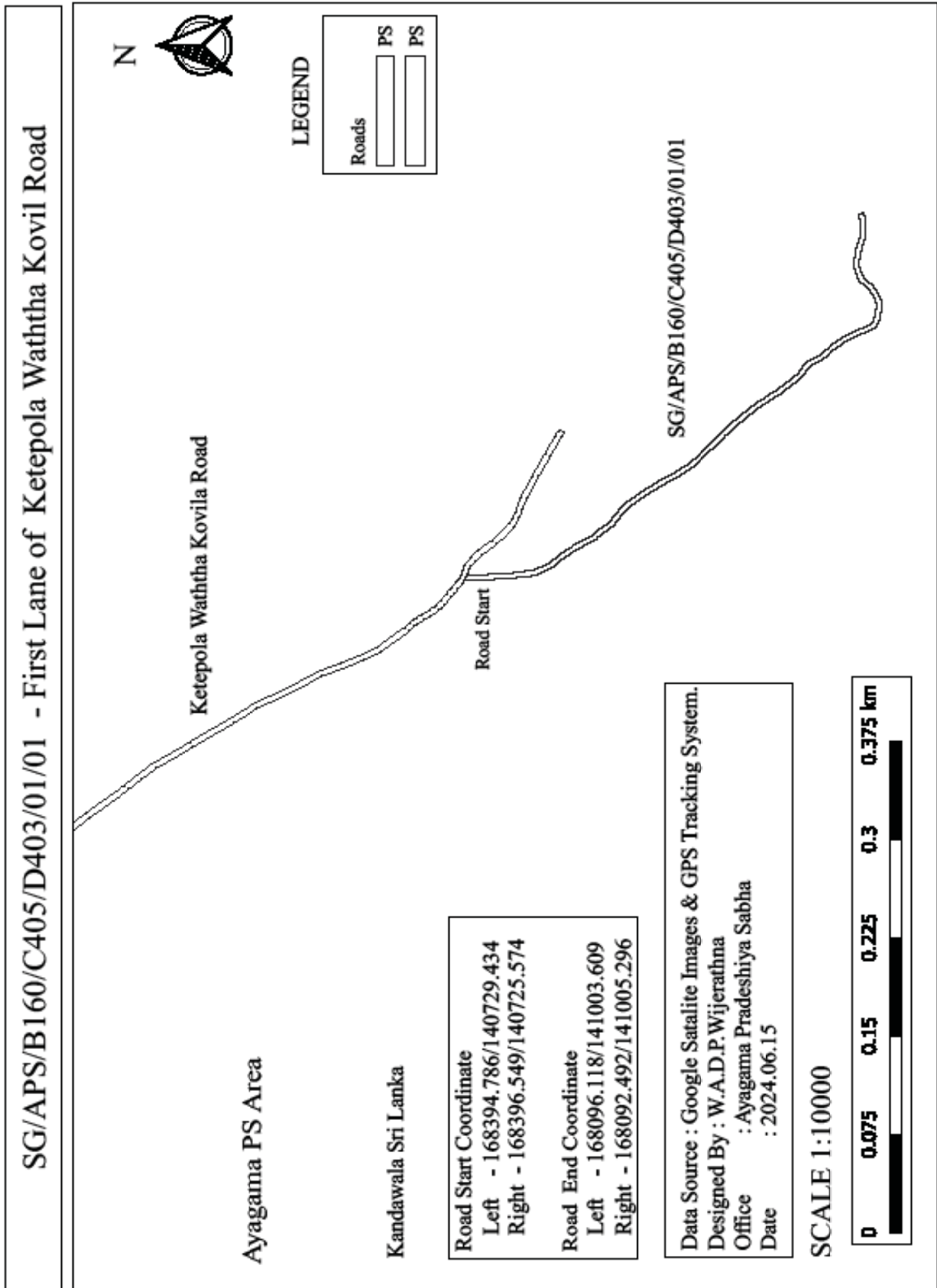


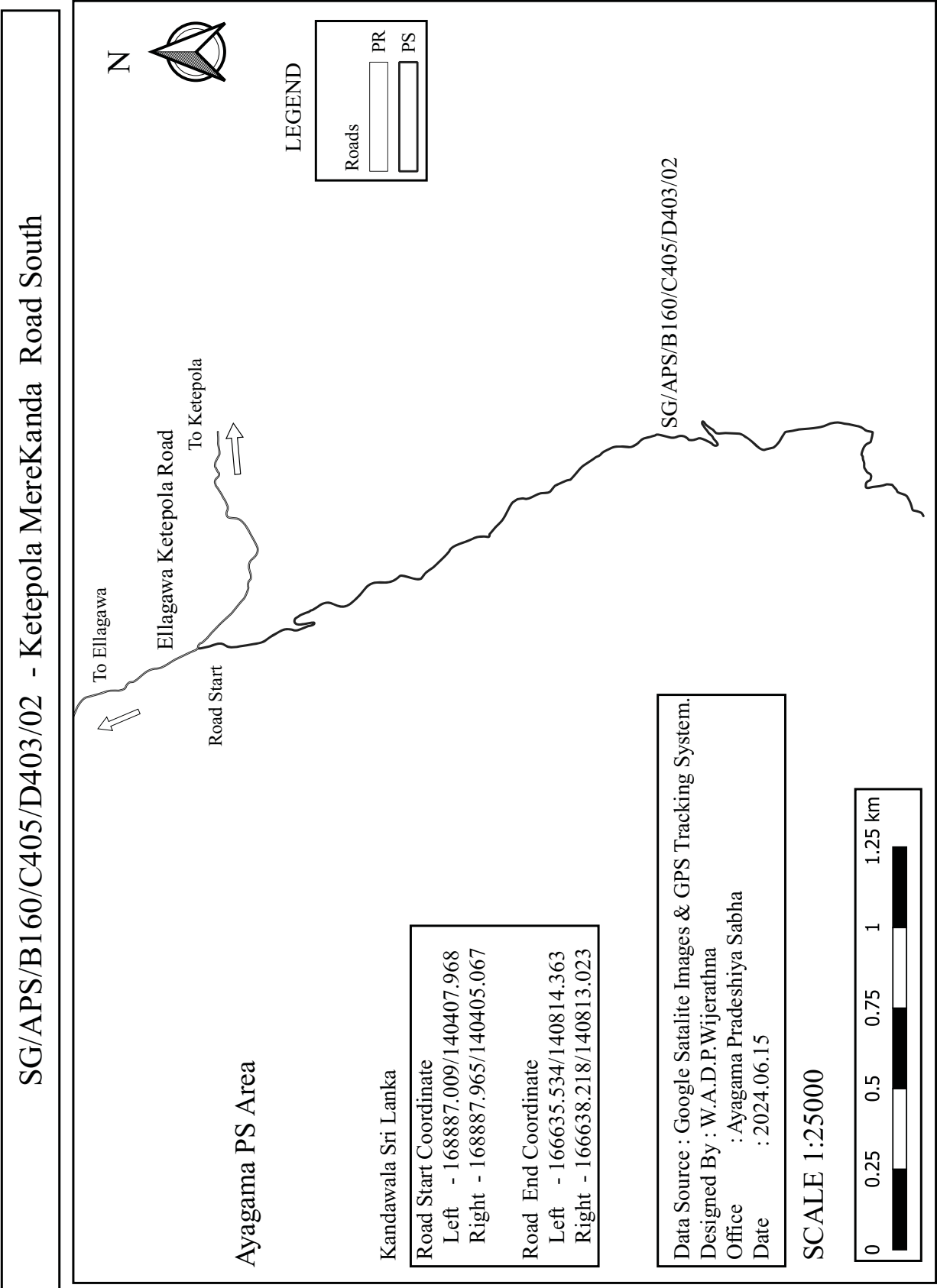
SG/APS/B160/C405/D409/09/05 - Akkara Siyaya Henyaya First Lane

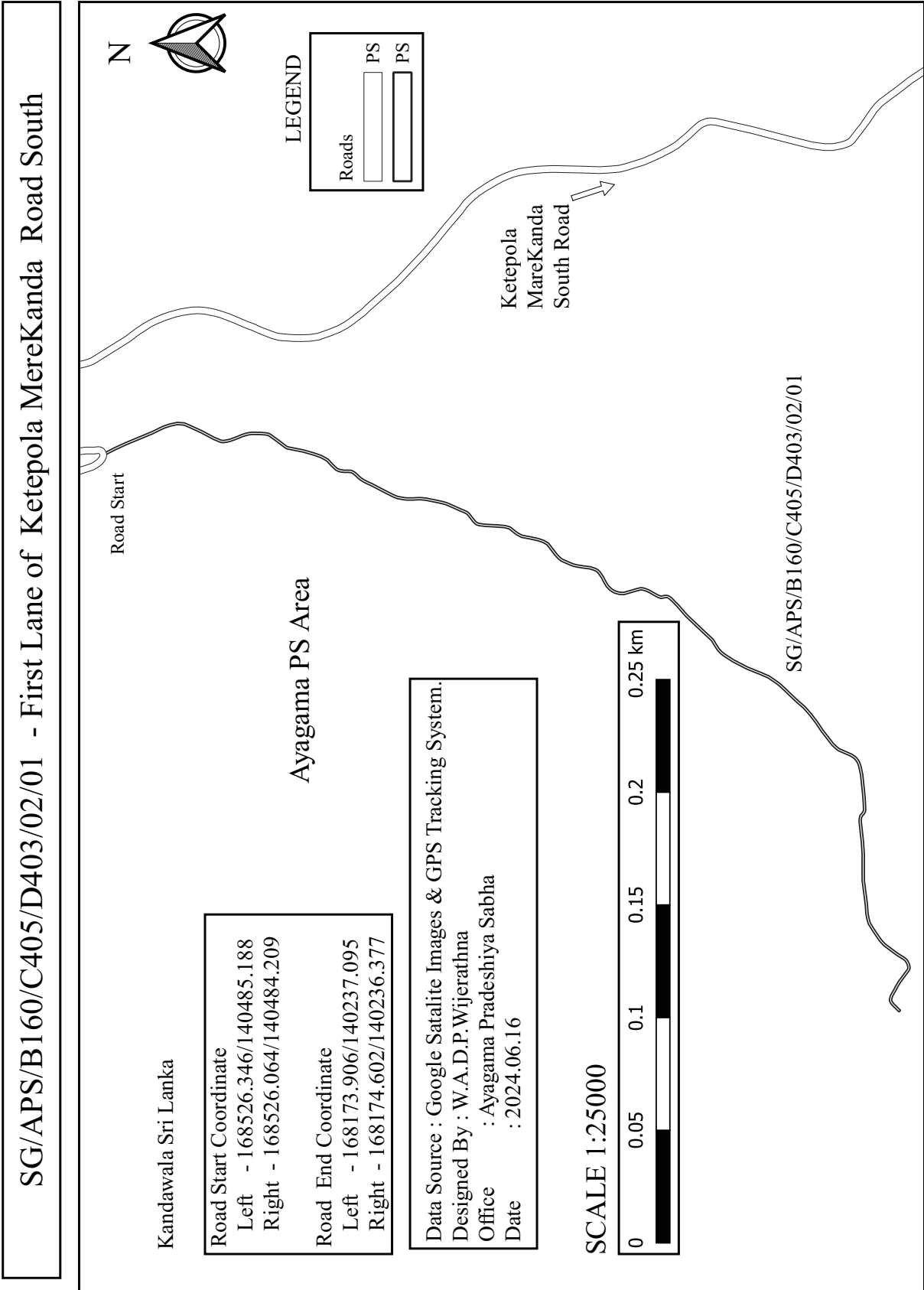


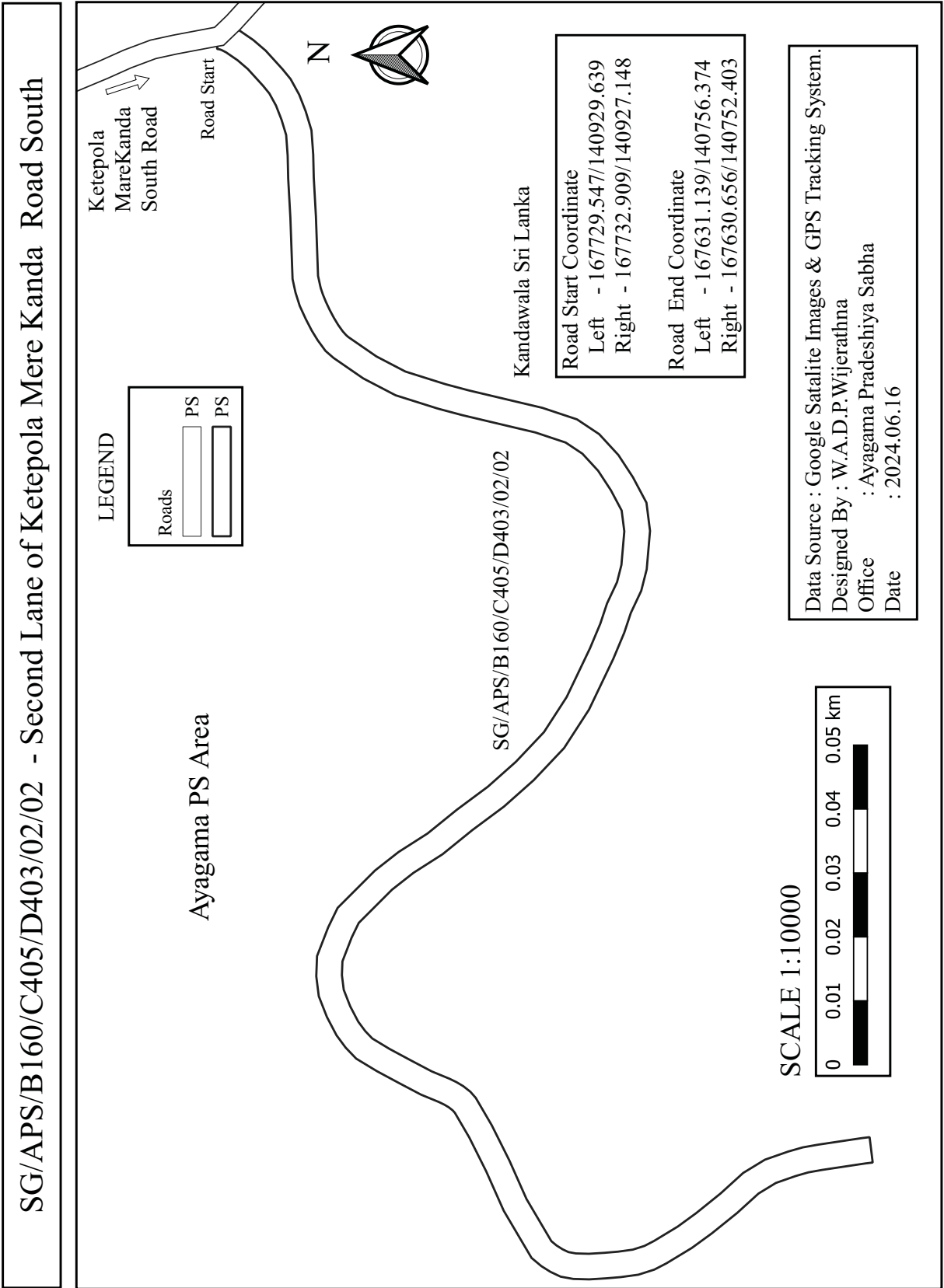


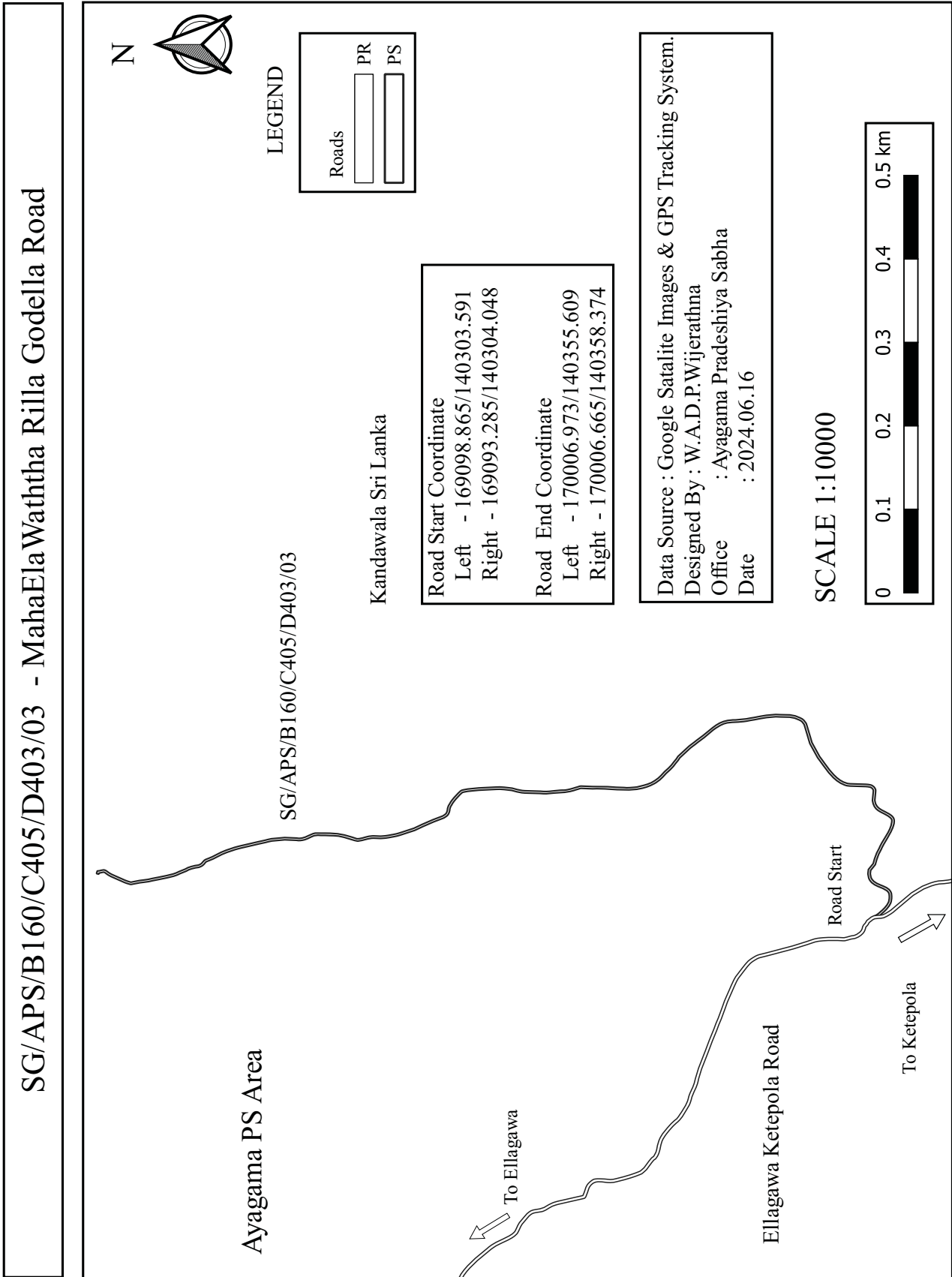


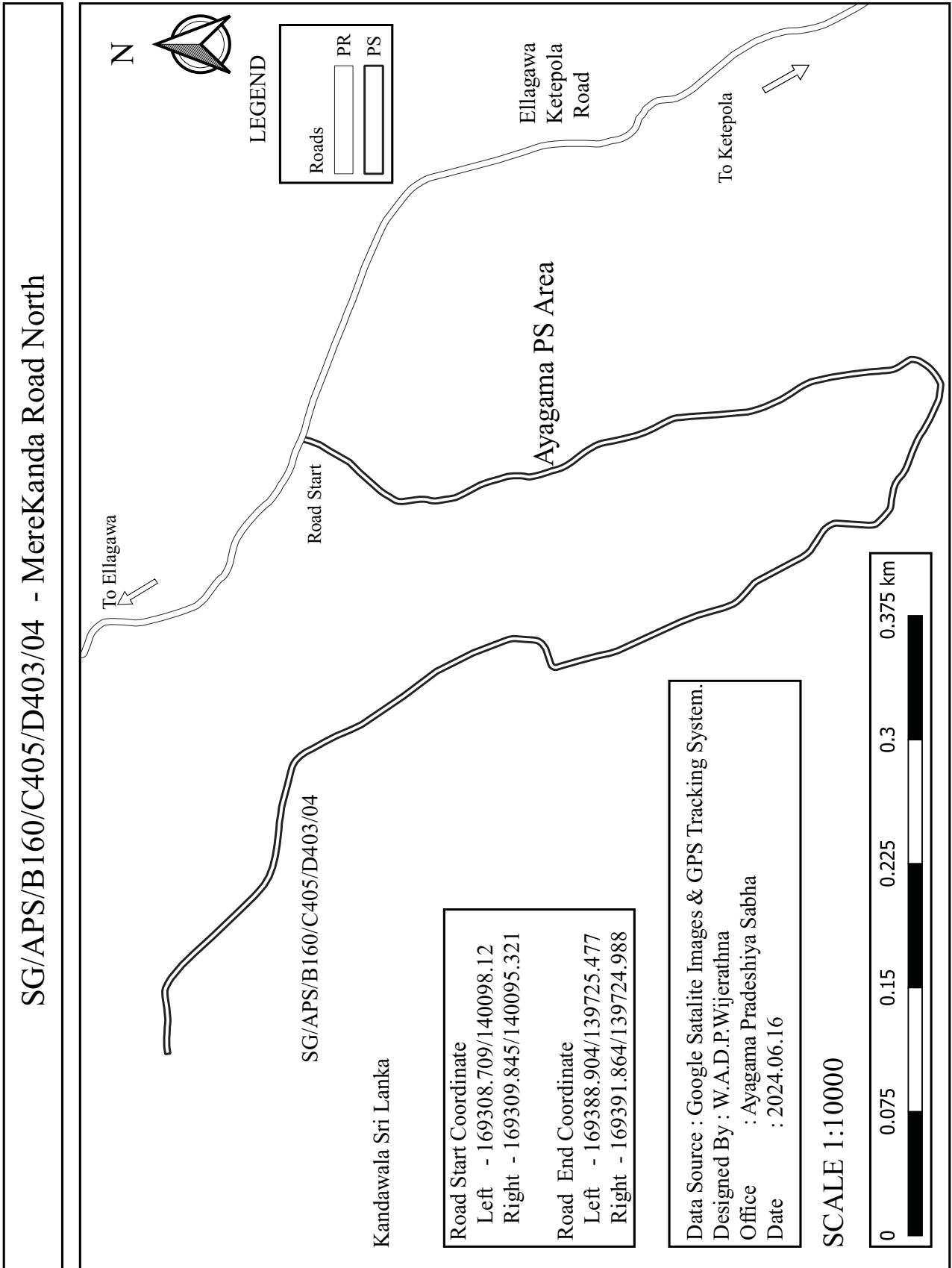


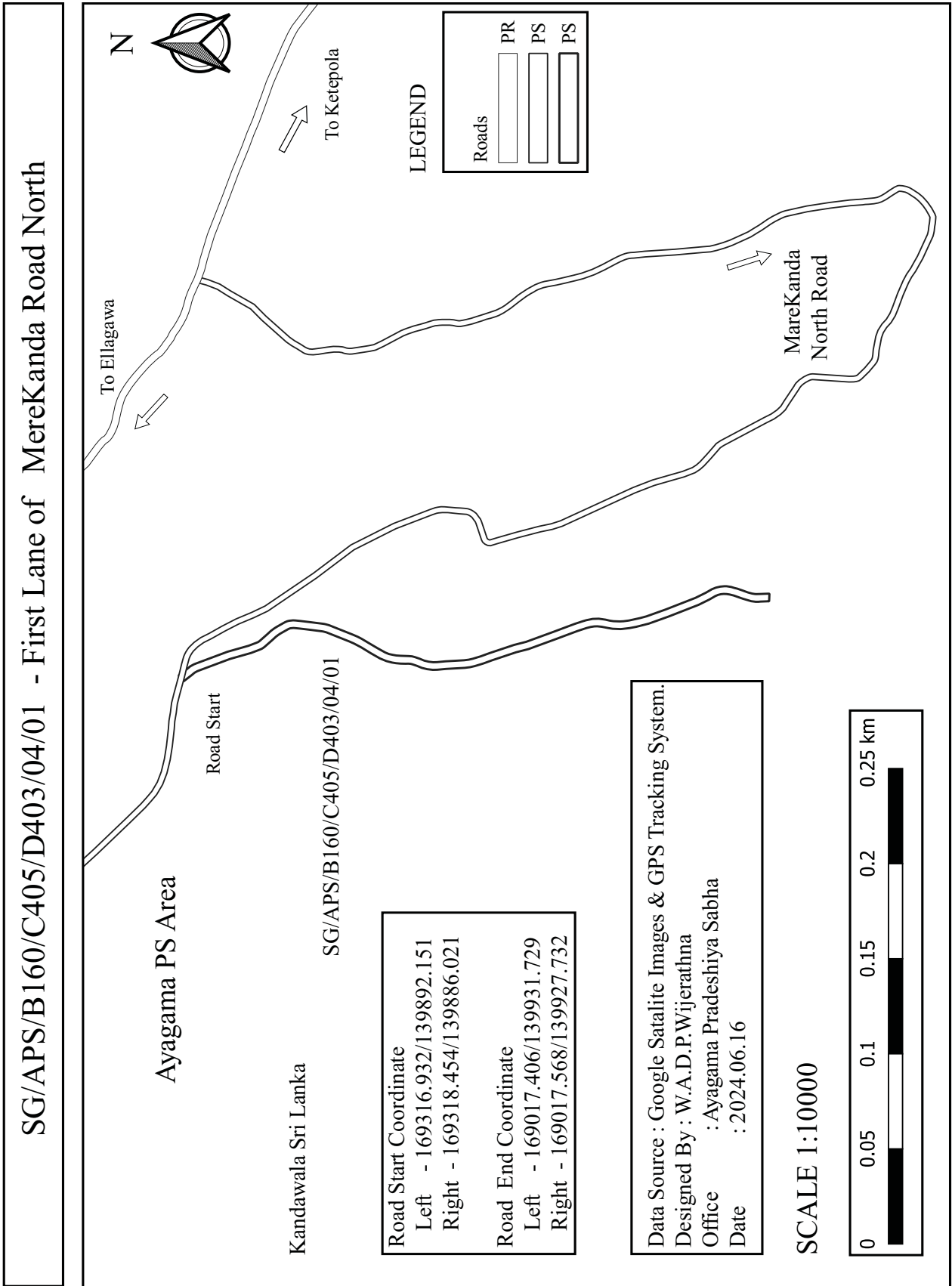












SG/APS/B160/C405/D403/04/02 - Second Lane of MereKanda Road North

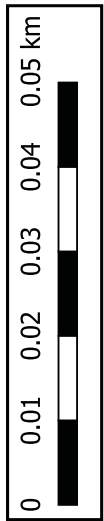
Ayagama PS Area

Kandawala Sri Lanka

Road Start Coordinate
Left - 169373.122/139785.559
Right - 169376.987/139781.767
Road End Coordinate
Left - 169290.736/139793.844
Right - 169287.935/139790.989

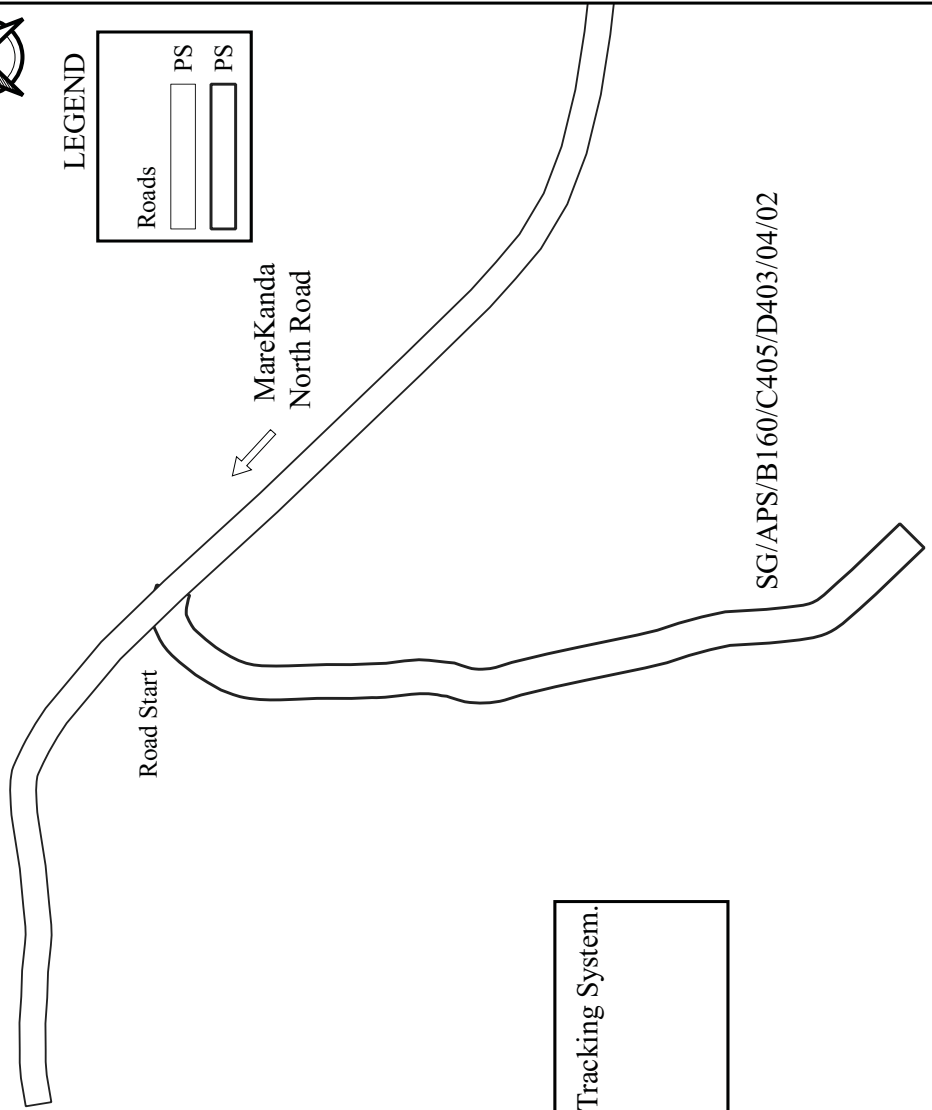
Data Source : Google Satalite Images & GPS Tracking System.
Designed By : W.A.D.P.Wijerathna
Office : Ayagama Pradeshiya Sabha
Date : 2024.06.16

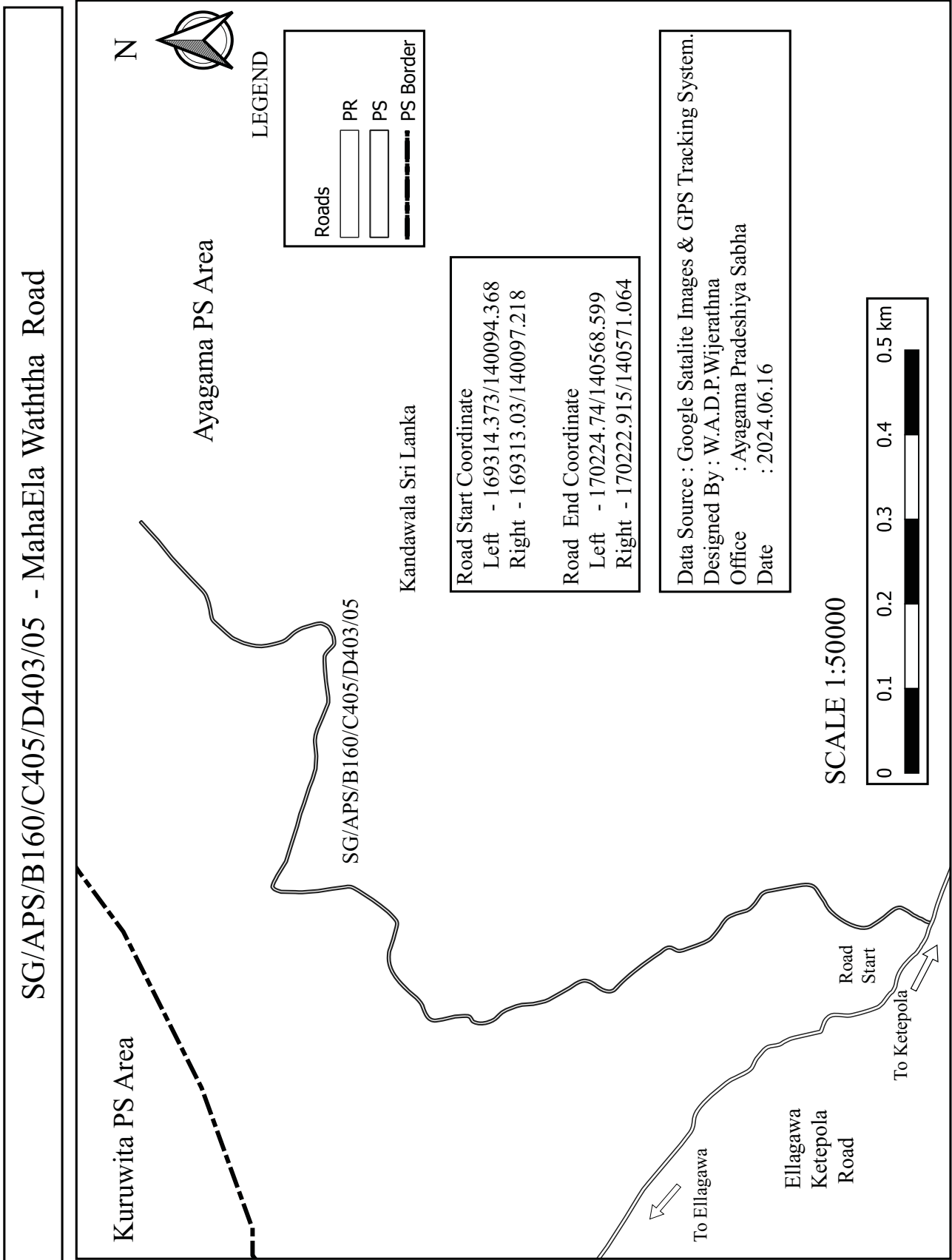
SCALE 1:10000

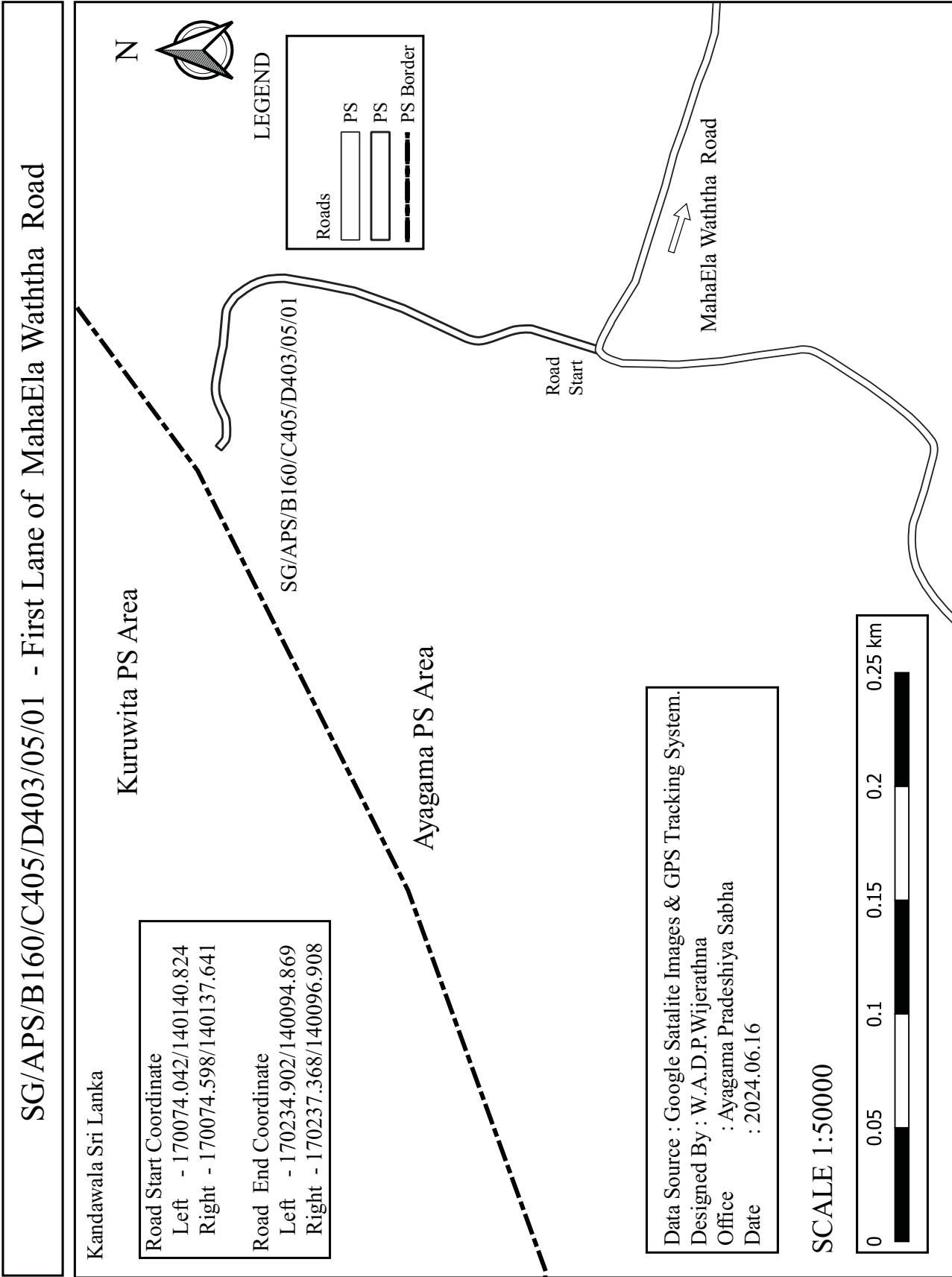


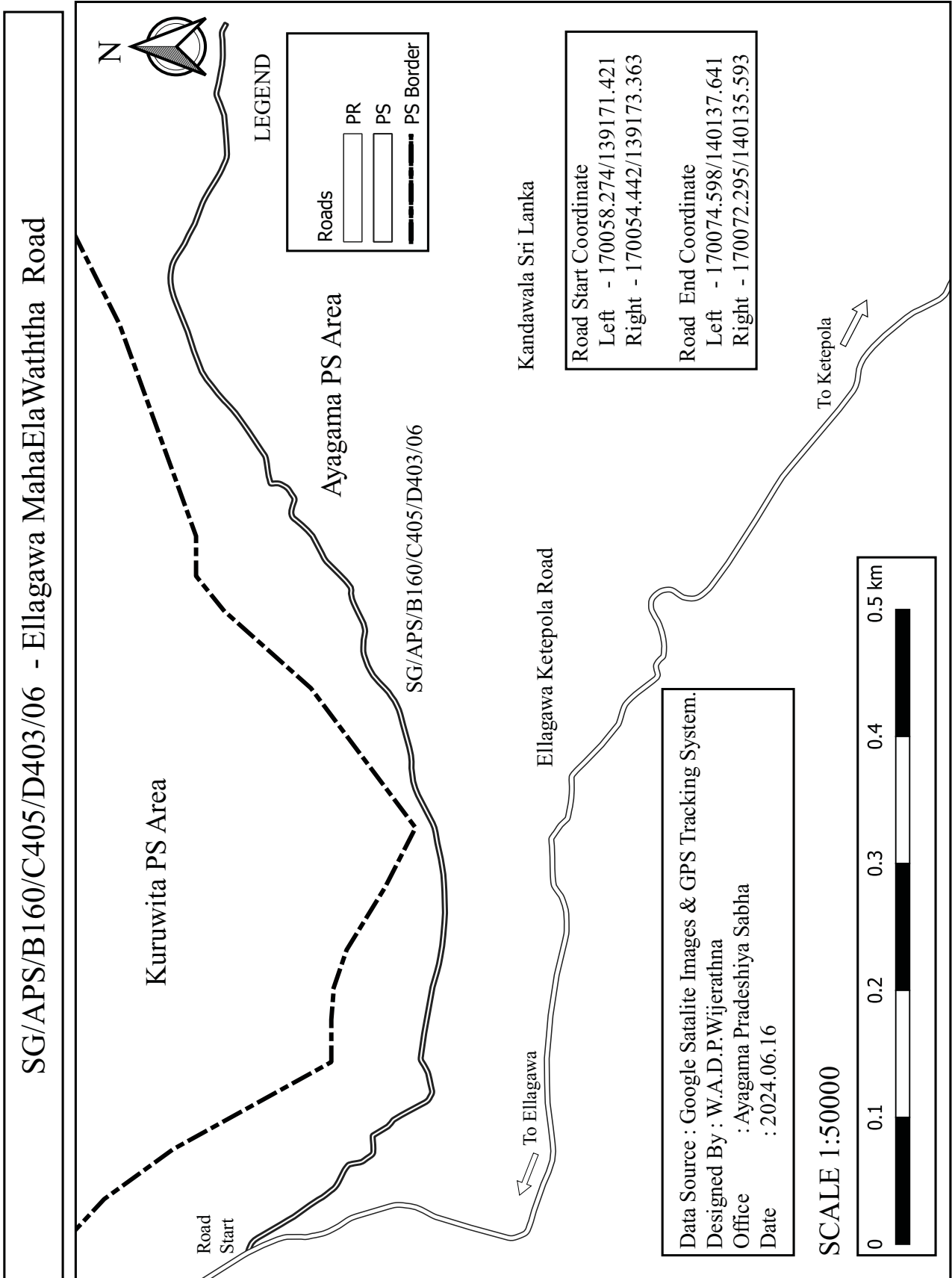
LEGEND

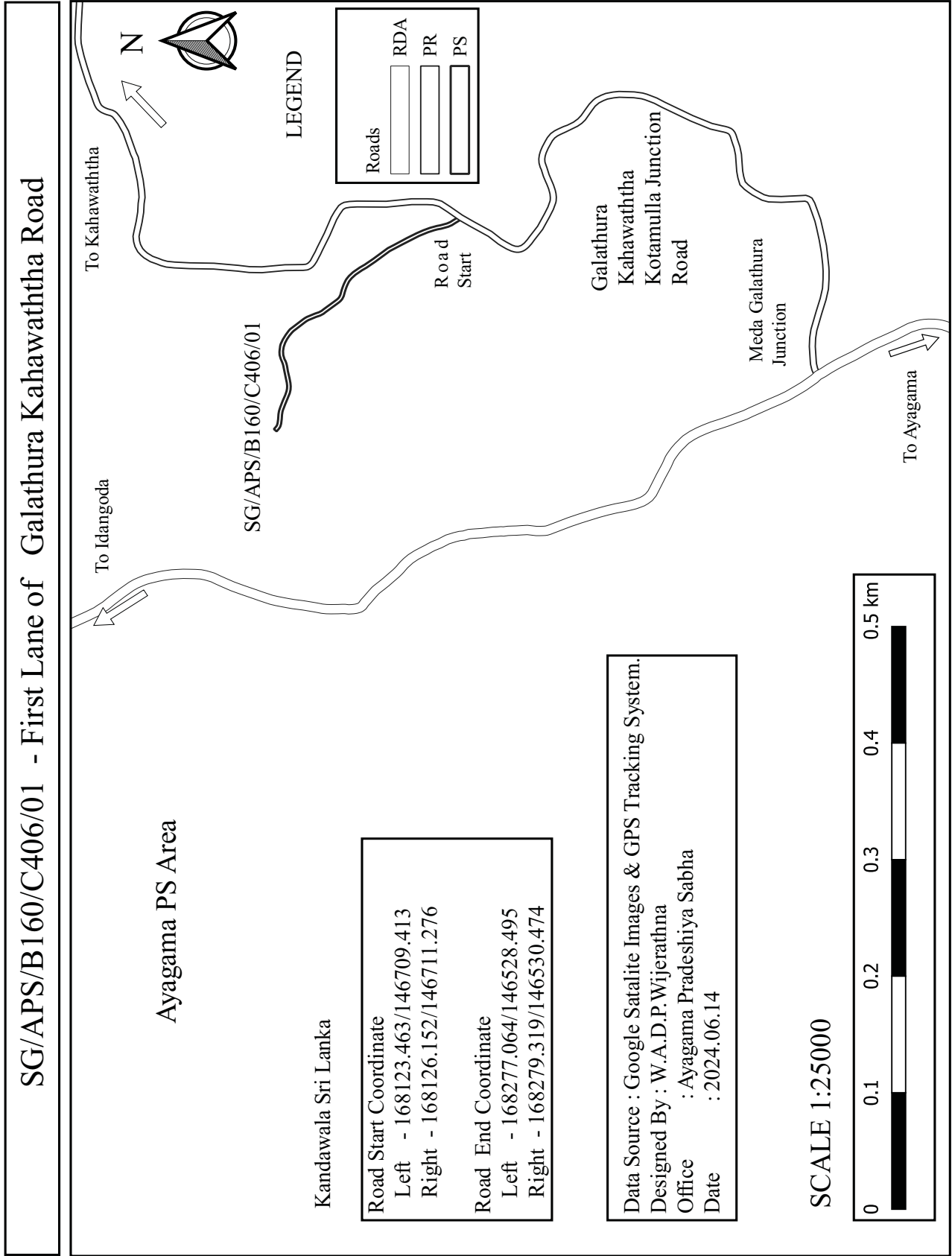
Roads
PS
PS

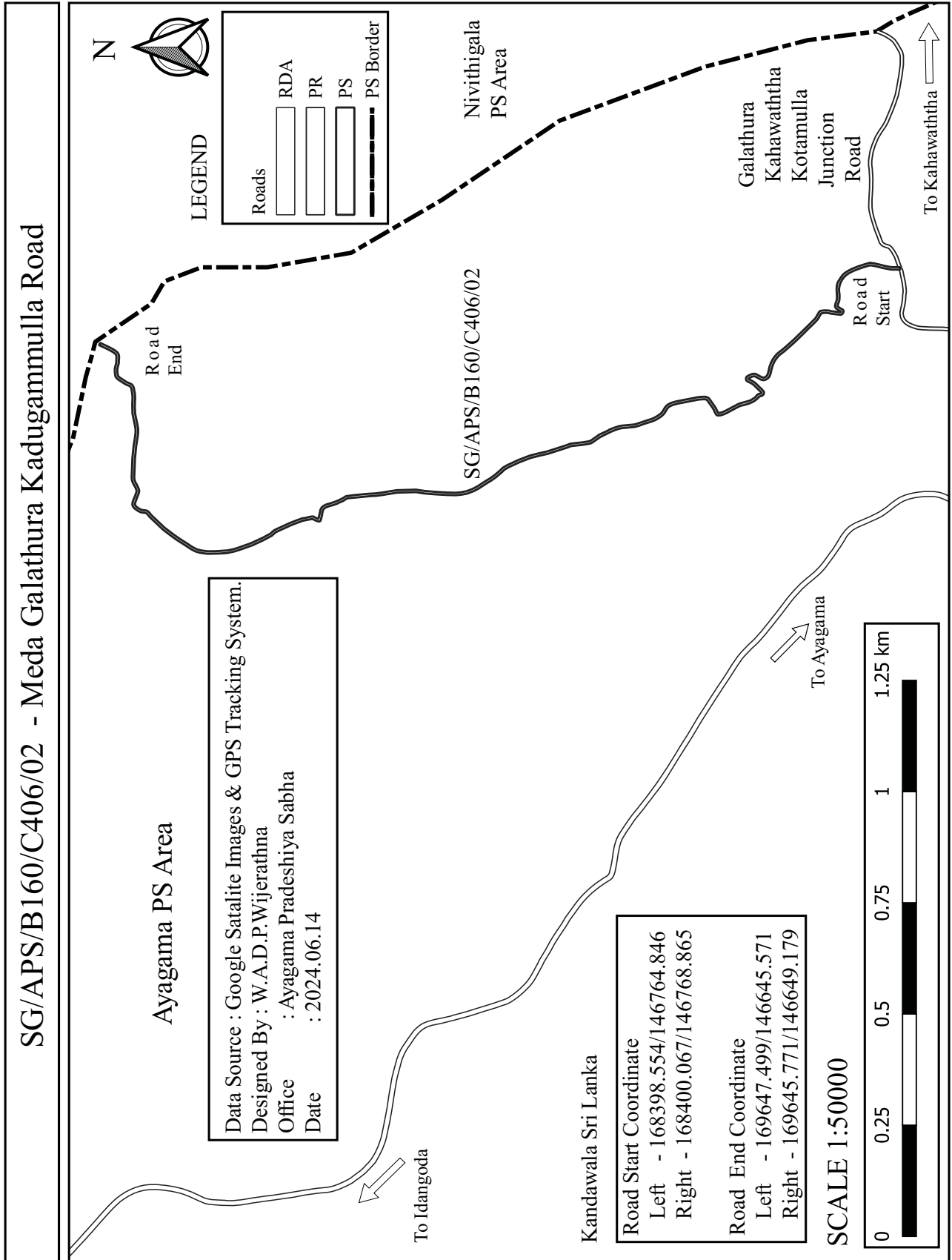


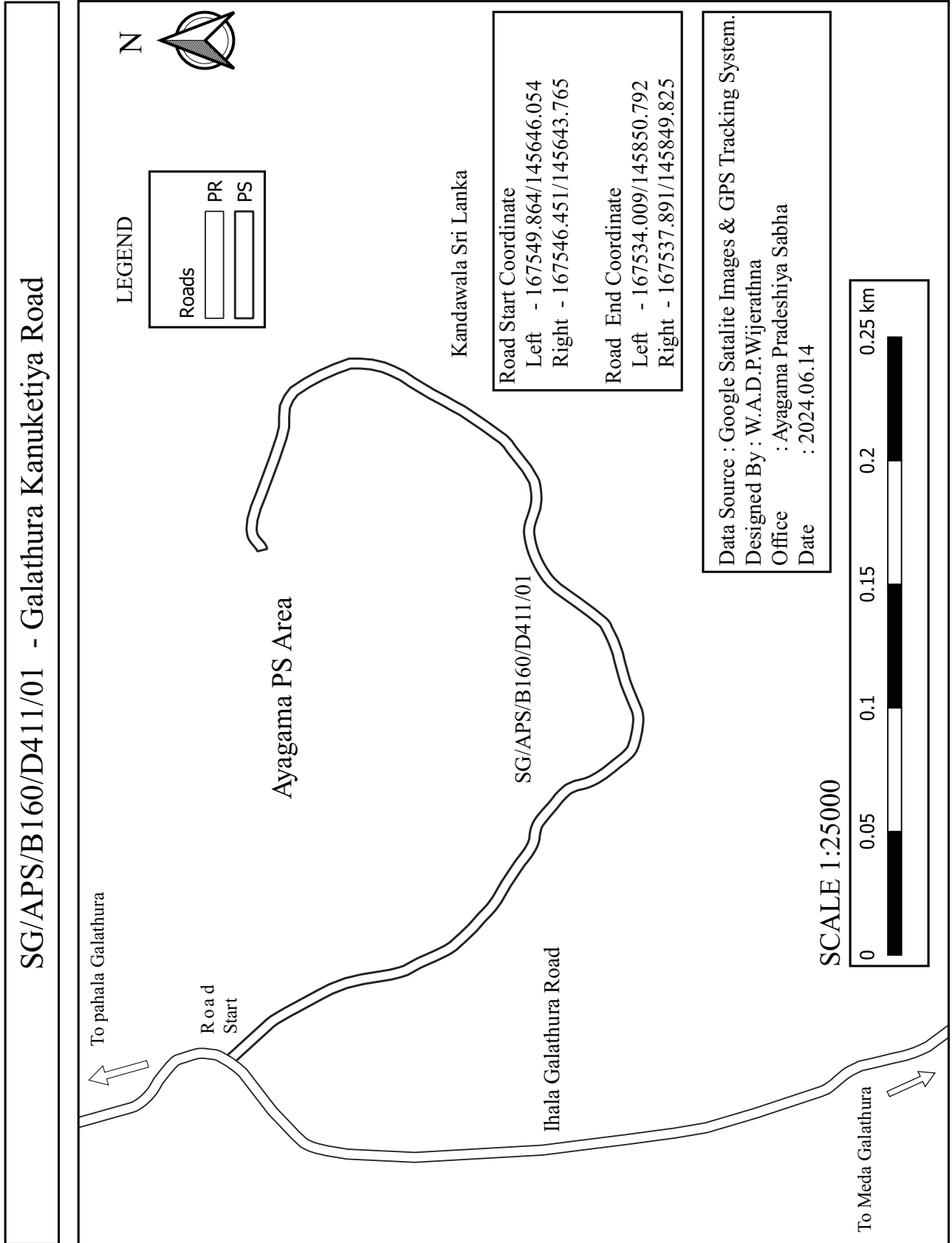


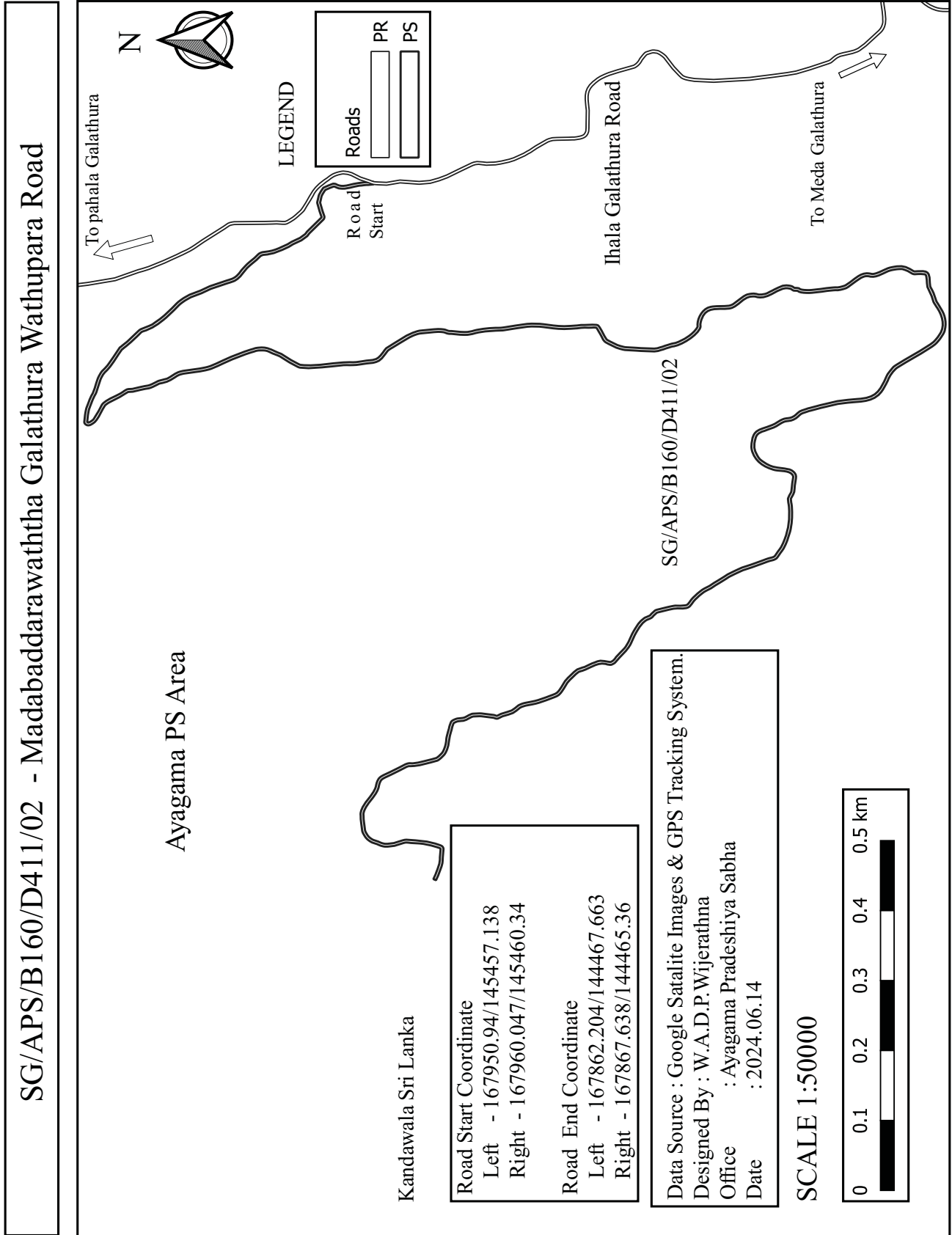


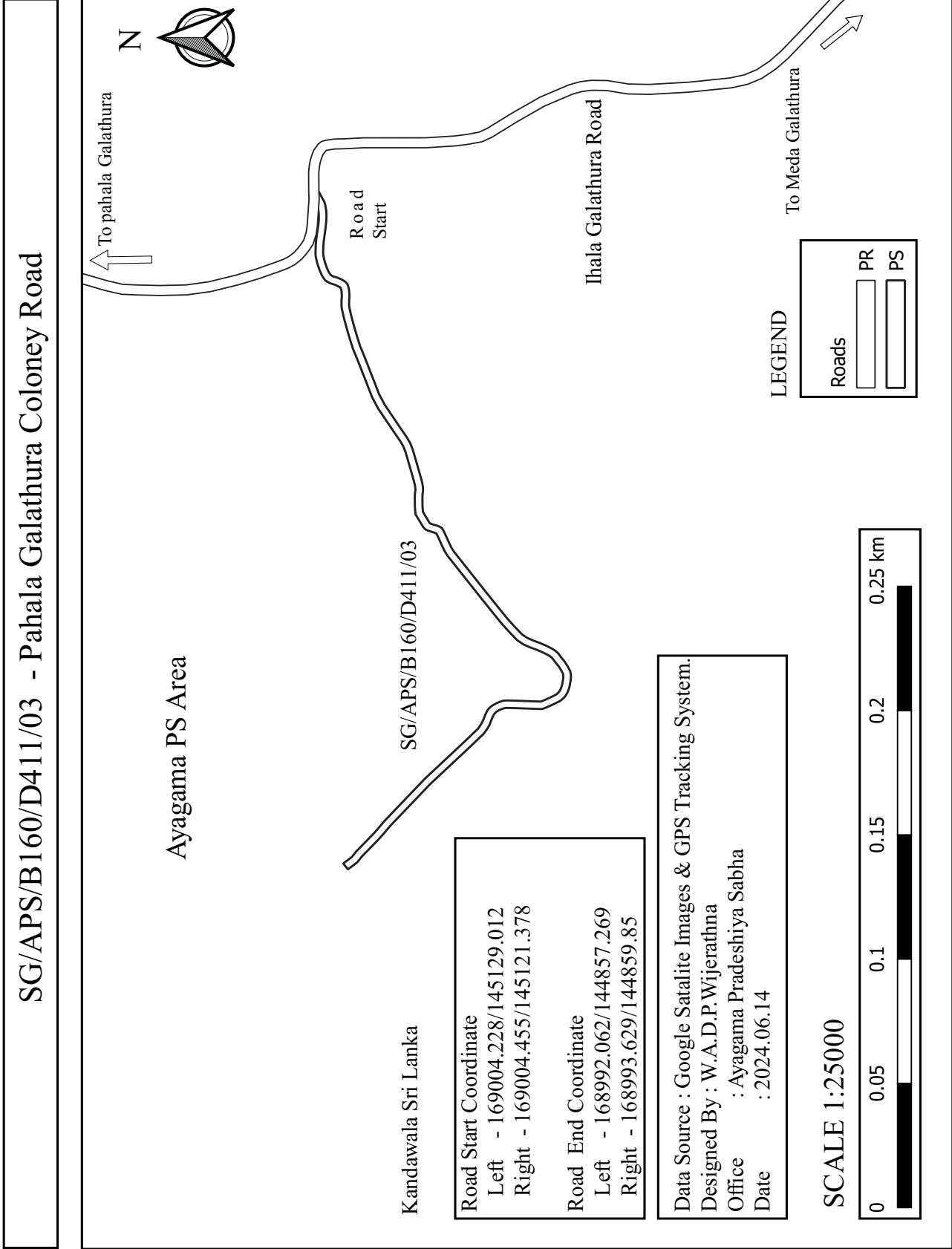


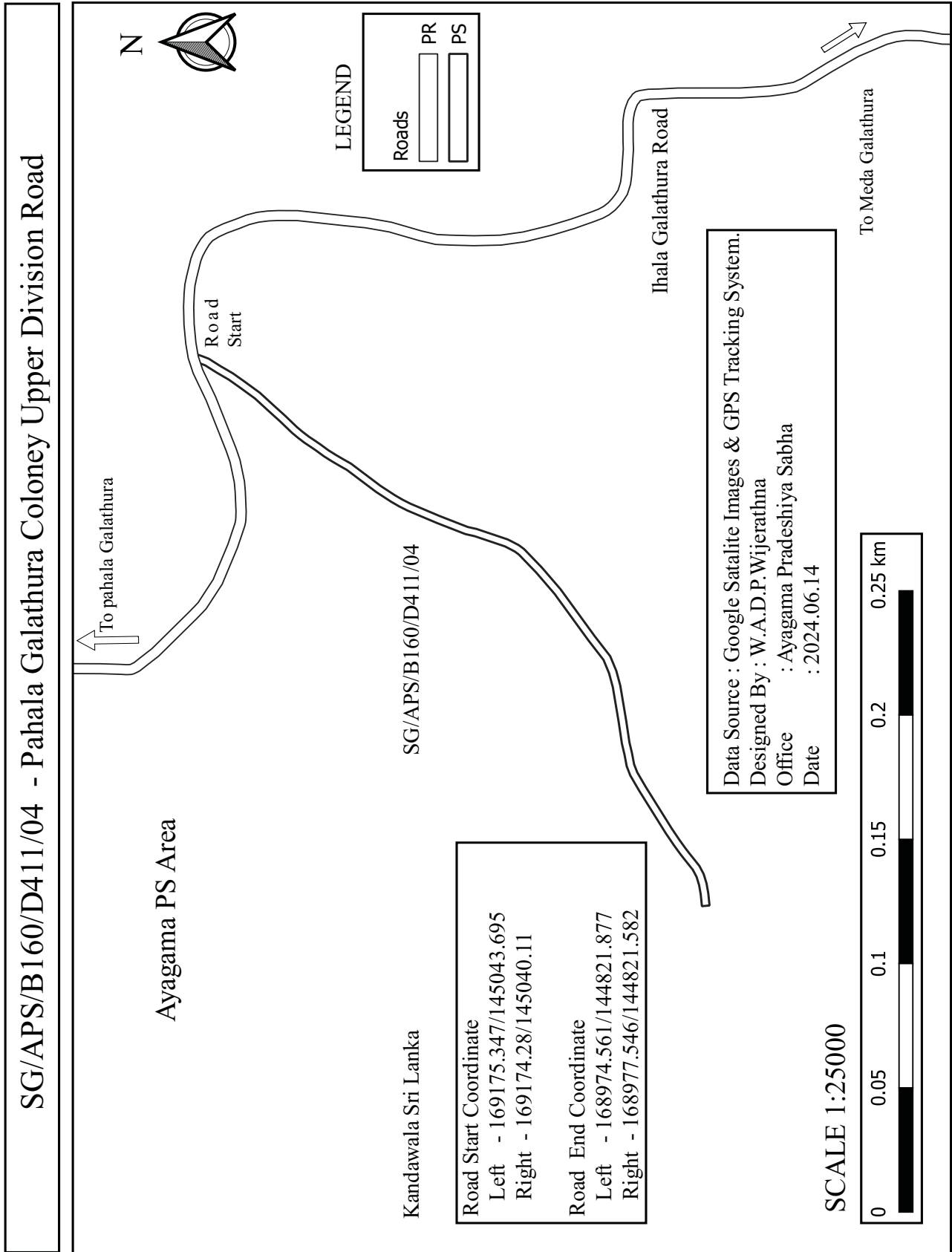


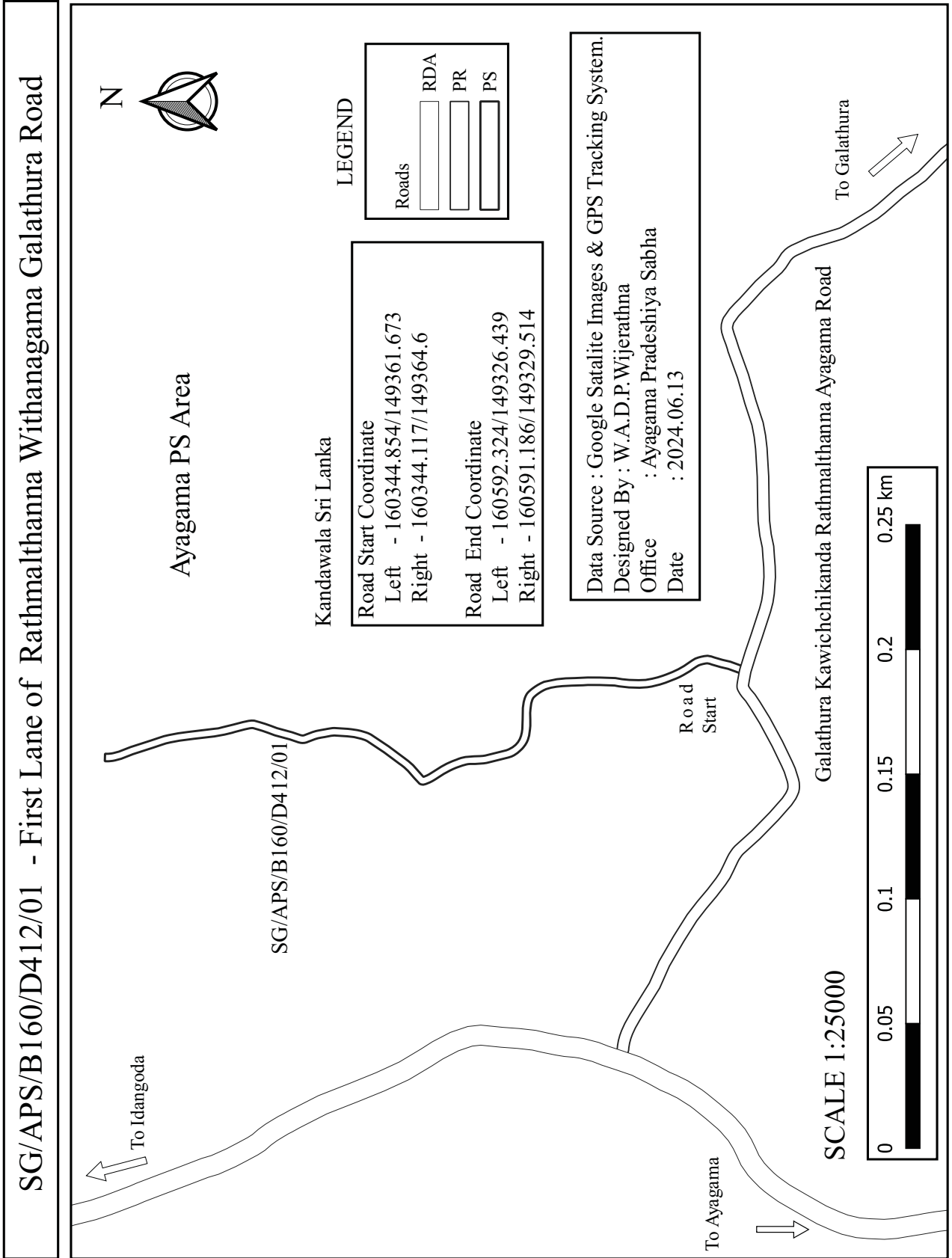


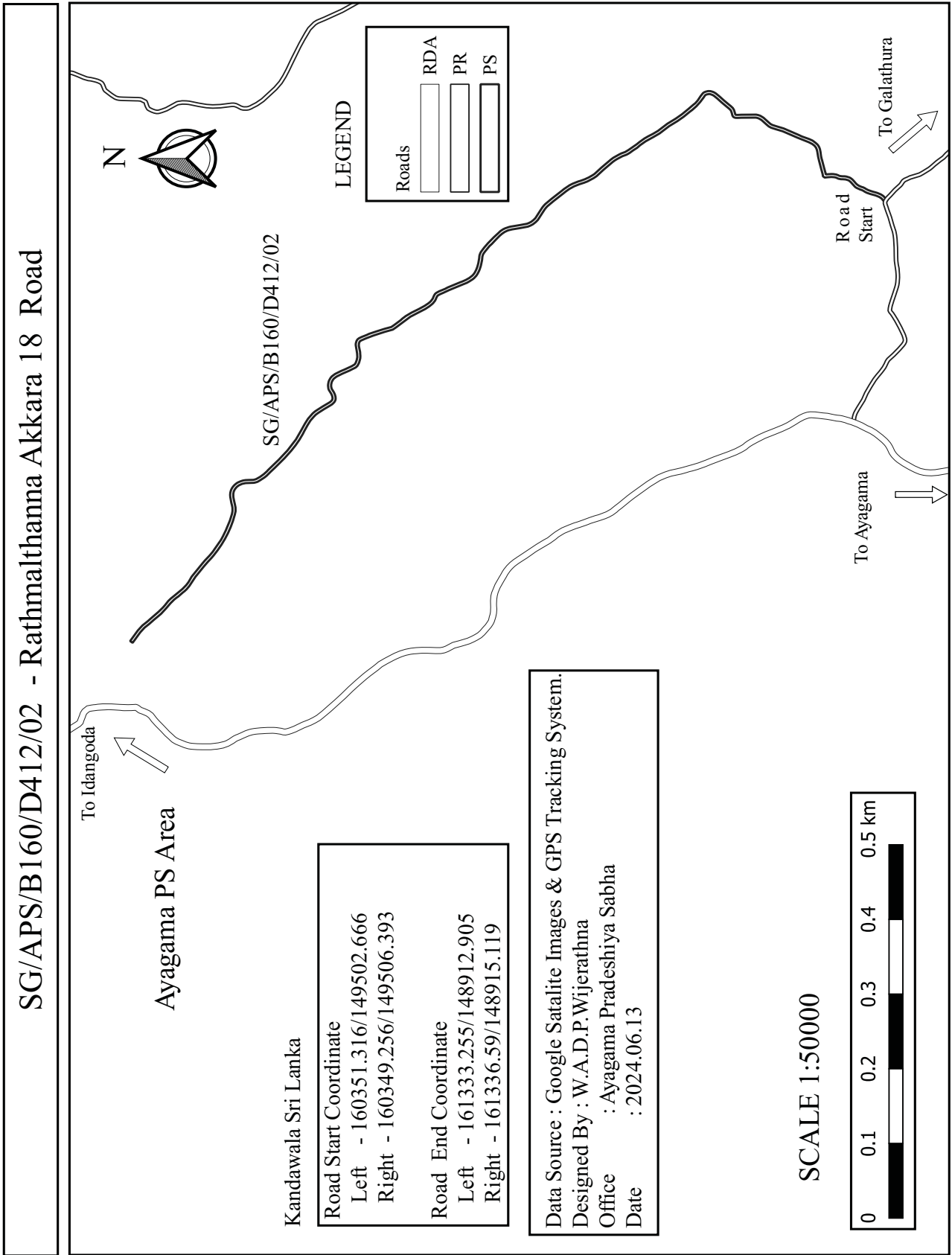


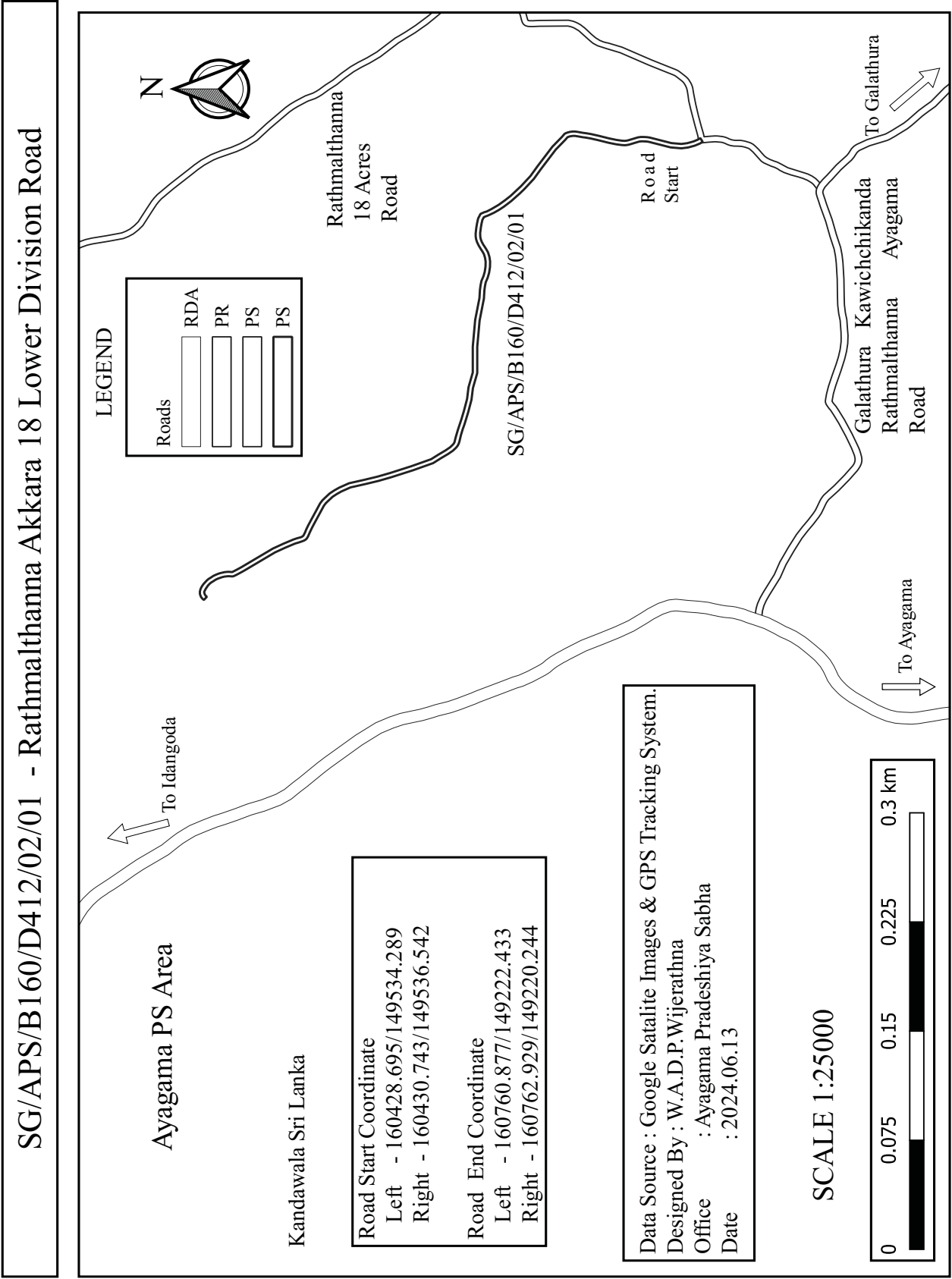


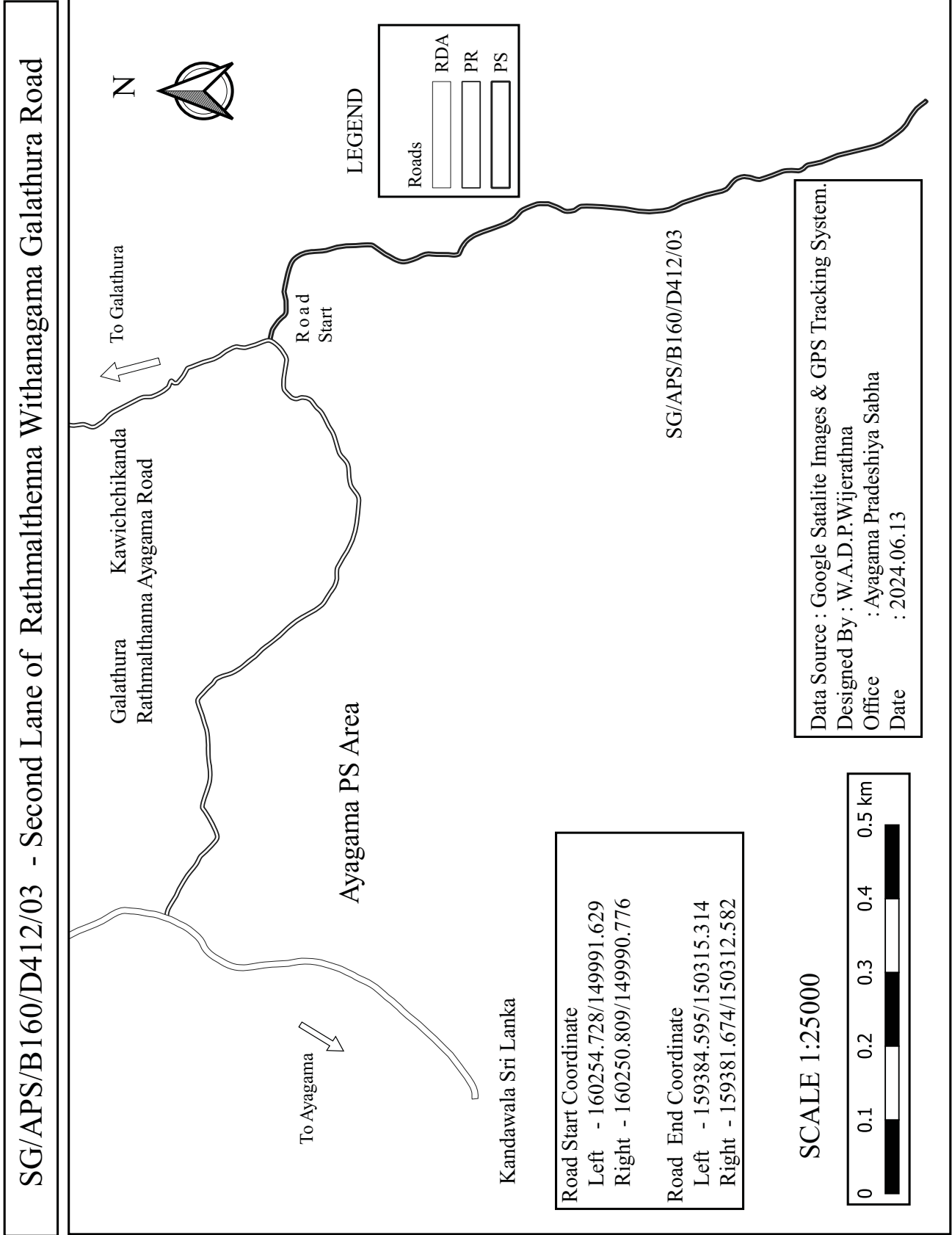


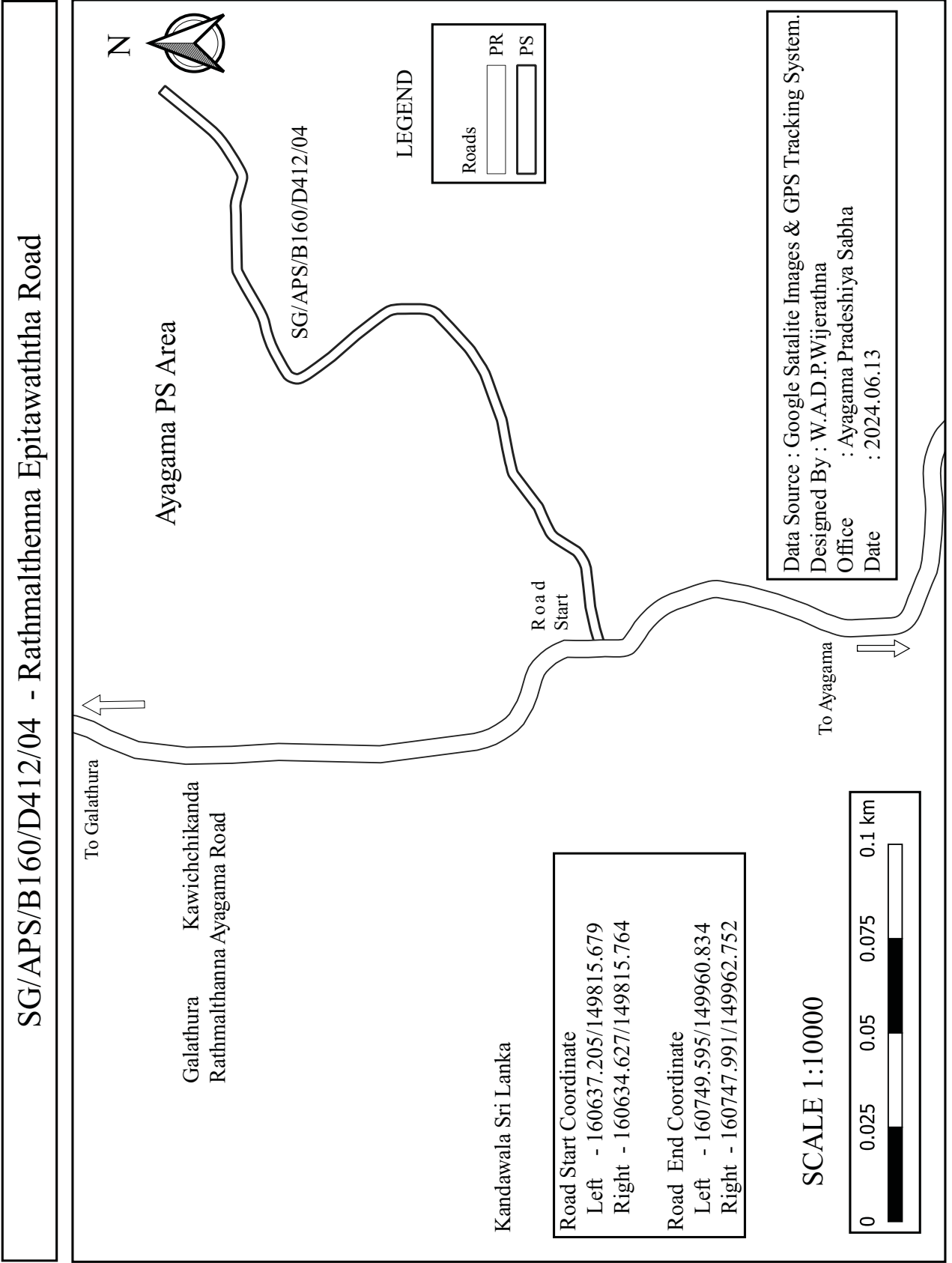


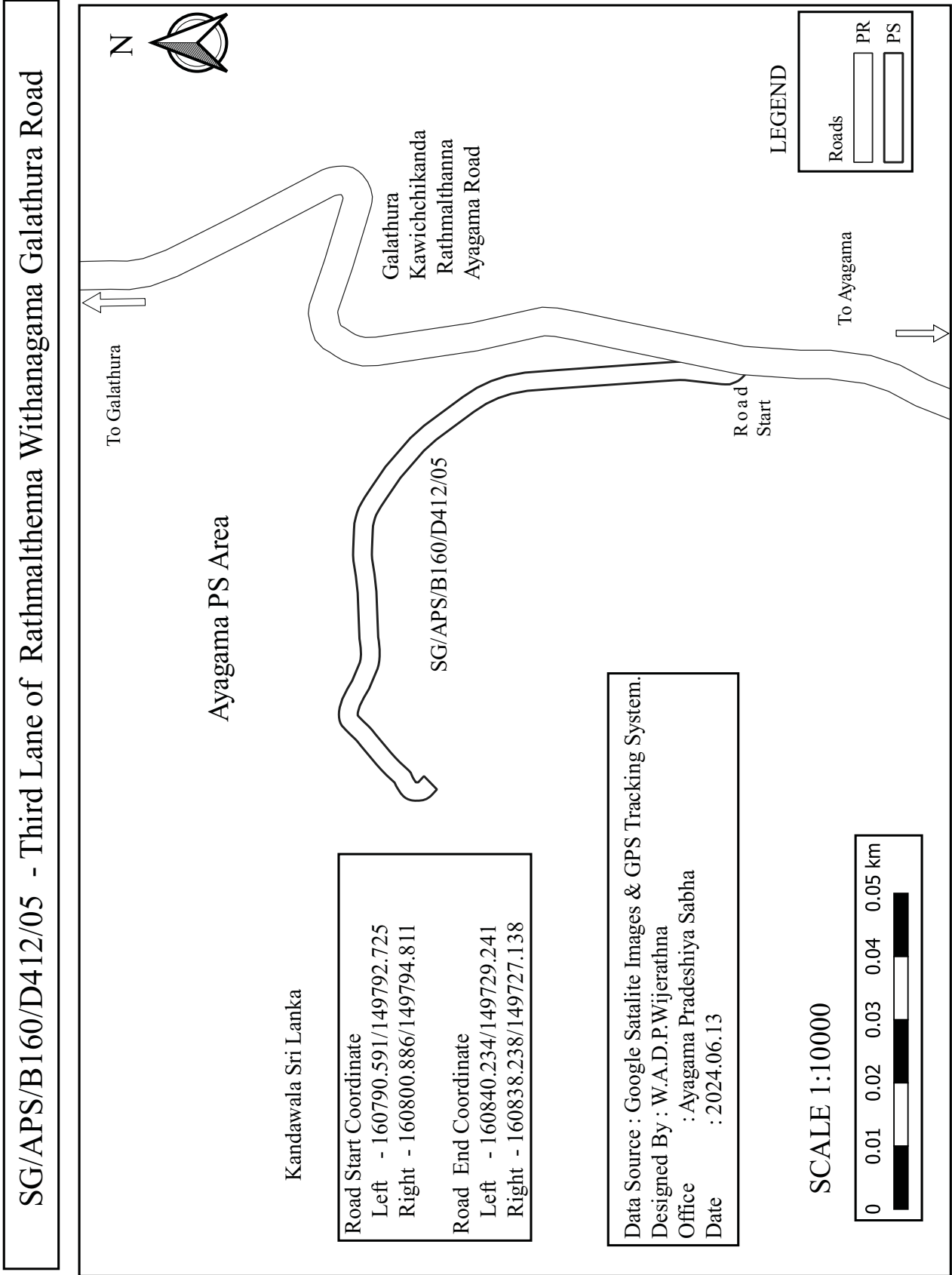


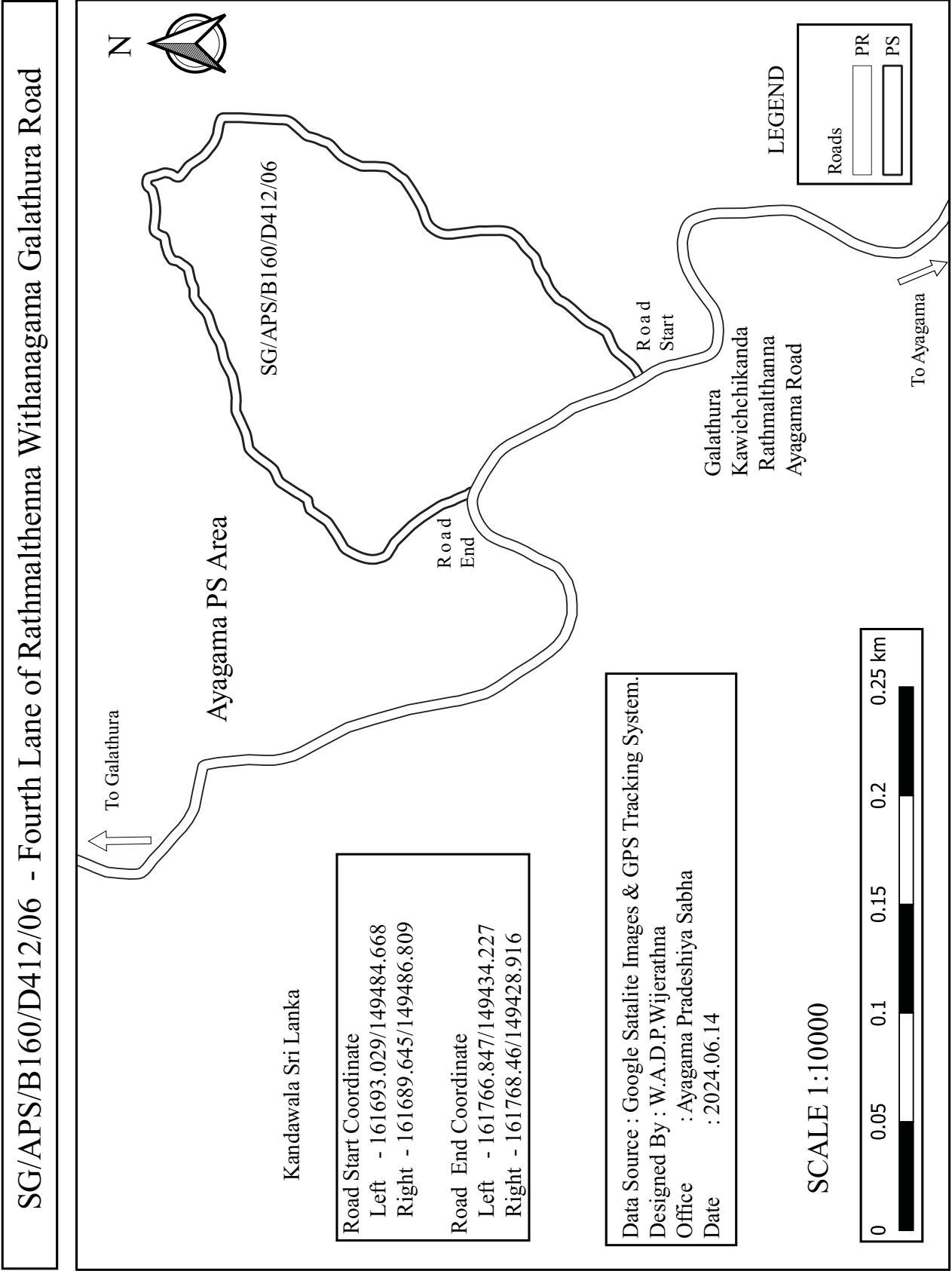


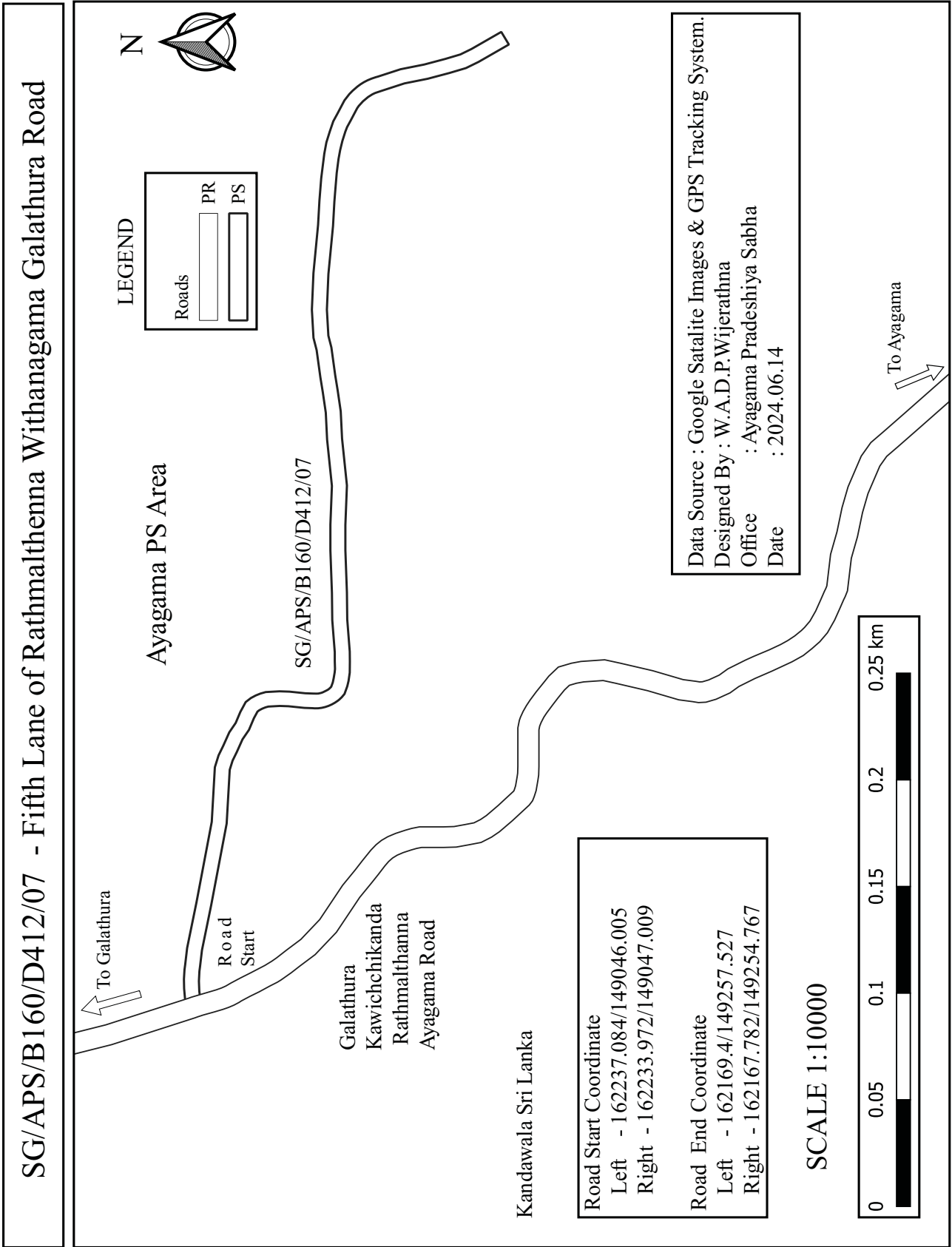


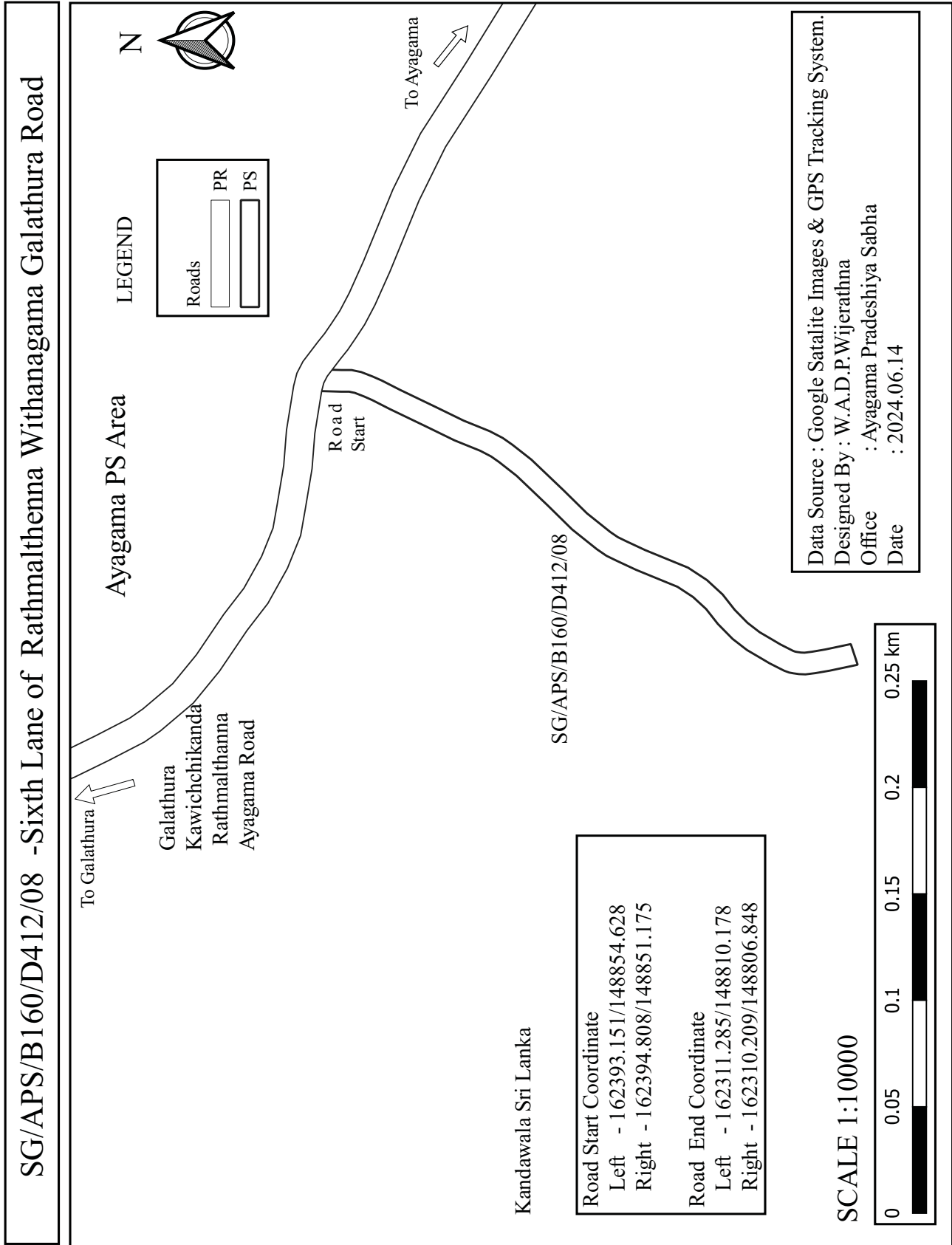


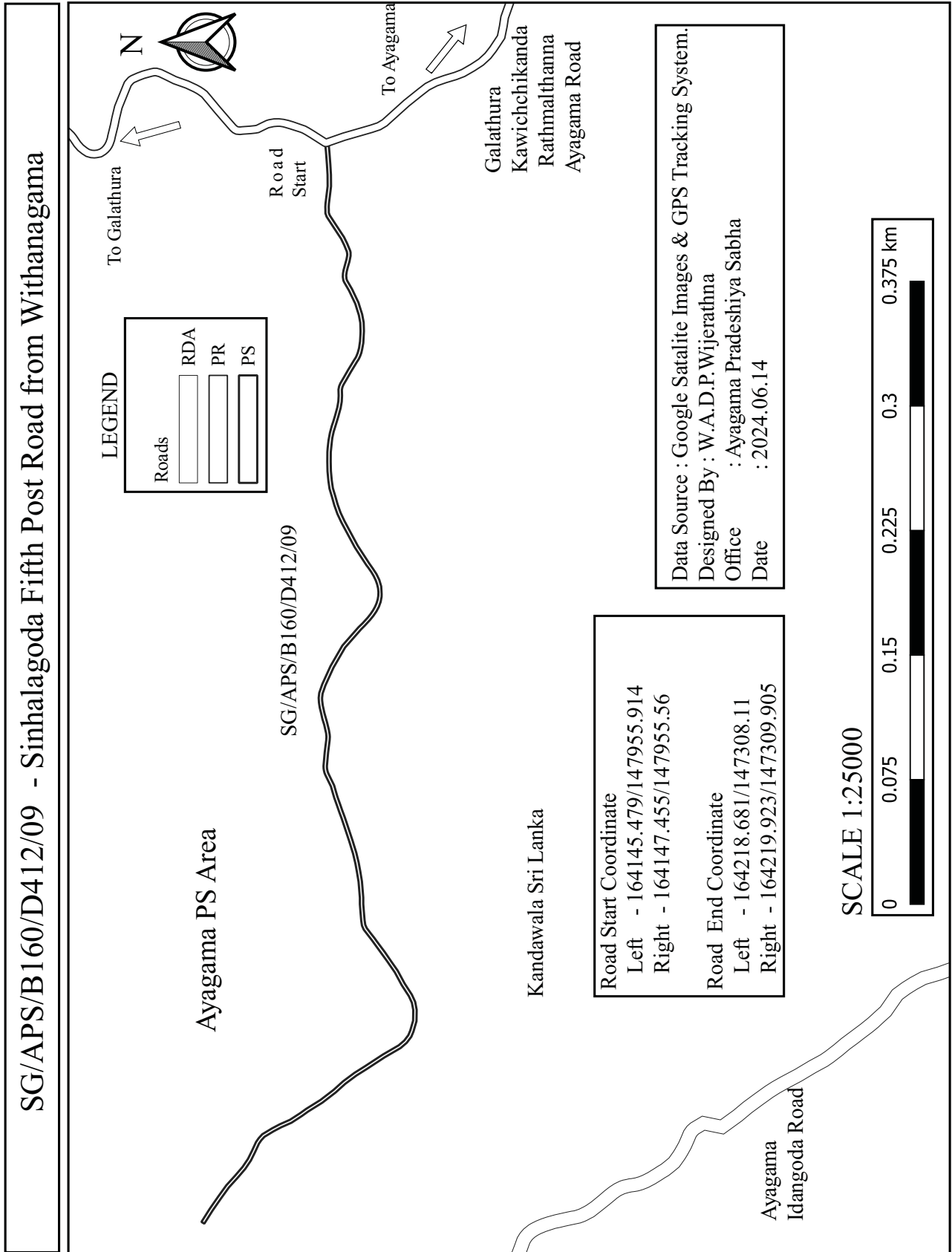












EOG 08 - 0192