



ශ්‍රී ලංකා ප්‍රජාතාන්ත්‍රික සමාජවාදී ජනරජයේ ගැසට් පත්‍රය
අති විශේෂ

The Gazette of the Democratic Socialist Republic of Sri Lanka

EXTRAORDINARY

අංක 2460/05 – 2025 ඔක්තෝබර් මස 28 වැනි අඟහරුවාදා – 2025.10.28

No. 2460/05 – TUESDAY, OCTOBER 28, 2025

(Published by Authority)

PART IV (B) – LOCAL GOVERNMENT

Local Government Notifications

GALIGAMUWA PRADESHIYA SABHA

I hereby give notice for information of General Public that as per Secretary's Decision No. 2025/10/8 -5 of. General Meeting held on 08.October,2025, roads and paths included in this Schedule should be declared as roads and paths belonged to Galigamuwa Pradeshiya Sabha in terms of task assigned to Pradeshiya Sabhas in Sabaragamuwa Province, having extended time by the series of orders with regard to publishing notices indicating register and caused to be prepared plans for roads and paths maintained by Sabaragamuwa Province having been declared in *Extraordinary Gazette Notification* No. 2316/20 and dated 24th of January ,2023 by Hon. Governor in Sabaragamuwa Provincial Council read as is Section 24 of Pradeshiya Sabha Act No. 15 of 1987 .

If opinion of party claiming to a land that any road or a path included in the said schedule is inclusive in any partition of land, I hereby notify those legal actions should be taken to institute an action in the competent court before expiration of a period of three months from this Notice to prove his right for the said land

Further, I notify that every road and path included in the said schedule which hasn't been instituted a legal action before expiration of the said period of three months should be deemed to be a road or a path belonged to Galigamuwa Pradeshiya Sabha.

R.L RAJAPAKSHA,
Chairman,
Galigamuwa Pradeshiya Sabha.

Galigamuwa Pradeshiya Sabha,
Pitagaldeniya,
23rd of October, 2025.



Serial No.	Code of the Road	Name of the Road	Starting Coordinates (Kandawala Sri Lanka)		Ending Coordinates (Kandawala Sri Lanka)		Length of the Road (M)	Width of the Road (M)	Developed Width of the Road (M)
			Left	Right	Left	Right			
1	SG/GLP/A19/01	Imbulgasdeniya 1st Lane	234240.868/ 149567.681	234243.412/ 149563.23	234071.49/ 149295.555	234071.44/ 149291.895	345.37	3.66	2.6
2	SG/GLP/A19/01/01	Imbulgasdeniya 2nd Lane	234148.544/ 149370.367	234147.099/ 149366.631	233988.73/ 149557.599	233986.175/ 149554.622	252.22	3.66	2.44
3	SG/GLP/A19/02	Imbulgasdeniya 3rd Lane	234134.552/ 149802.109	234137.579/ 149799.995	234037.403/ 149712.636	234040.051/ 149709.778	151.29	3.66	2.6
4	SG/GLP/A19/03	Wattarama Abuwangala Road 1	234040.1/ 149889.692	234035.075/ 149892.767	234016.169/ 150251.003	234011.586/ 150253.31	372.62	5	3.7
5	SG/GLP/A19/03/01	Wattarama Abuwangala Road 2	233740.186/ 150441.968	233741.464/ 150439.704	233570.283/ 150014.925	233572.881/ 150014.817	561.62	2.6	3.7
6	SG/GLP/A19/04	Wattarama Godapola pahala Batuwasatha Road	233538.866/ 150003.808	233546.16/ 150004.463	233601.87/ 148542.093	233608.798/ 148544.216	1679.65	7.1	6
7	SG/GLP/A19/04/01	Godapola Thibbotulanda Road	233505.428/ 149809.12	233507.821/ 149805.102	233412.588/ 149737.529	233414.519/ 149734.419	143.99	3.6	2.4
8	SG/GLP/A19/04/02	Godapola Ihalagama Road	233635.961/ 149592.383	233637.538/ 149589.036	233249.449/ 149359.23	233251.421/ 149356.147	603.25	3.6	2.4

Serial No.	Code of the Road	Name of the Road	Starting Coordinates (Kandawala Sri Lanka)		Starting Coordinates (Kandawala Sri Lanka)		Ending Coordinates (Kandawala Sri Lanka)		Length of the Road (M)	Width of the Road (M)	Developed Width of the Road (M)
			Left	Right	Right	Left	Left	Right			
9	SG/GLP/A19/04/03	Godapola Imbulgasdeniya Road	233644.83/ 149590.049	233643.329/ 149593.436	233802.776/ 149352.124	233805.426/ 149349.531	933.21	3.7	2.7		
10	SG/GLP/A19/04/03/01	Imbulgasdeniya 1st Lane	233906.598/ 149669.738	233903.973/ 149668.139	233942.499/ 149823.471	233939.952/ 149825.057	198.96	3	2.4		
11	SG/GLP/A19/04/03/01/01	Imbulgasdeniya 1st Road of 1st Lane	233883.625/ 149759.358	233882.175/ 149756.455	233823.661/ 149766.298	233824.526/ 149763.425	61.84	3	2.4		
12	SG/GLP/A19/05	Wagollawaththa Road	233354.171/ 149987.29	233346.573/ 149987.154	233371.27/ 150260.328	233369.109/ 150267.614	320.04	7.6	2.7		
13	SG/GLP/A19/06	Walagama Jeewana Road	232446.926/ 149961.566	232452.087/ 149959.854	231345.292/ 149194.881	231343.467/ 149191.015	1681.33	4.2	3		
14	SG/GLP/A19/06/01	Ihala Batuawaththa Road	232437.858/ 149952.671	232443.169/ 149954.884	232364.449/ 149801.879	232364.822/ 149798.237	205.34	3.66	3		
15	SG/GLP/A19/06/02	Jeewana Pahala Batuawaththa Road	232093.693/ 149602.987	232095.559/ 149604.61	232278.154/ 149191.086	232279.505/ 149193.392	492.69	2.44	2.4		
16	SG/GLP/A19/06/03	Janamunnapiitiya Road	231995.86/ 149548.873	231992.225/ 149548.226	231937.185/ 149686.537	231933.554/ 149686.073	157.13	3.66	3		

Serial No.	Code of the Road	Name of the Road	Starting Coordinates (Kandawala Sri Lanka)		Starting Coordinates (Kandawala Sri Lanka)		Ending Coordinates (Kandawala Sri Lanka)		Length of the Road (M)	Width of the Road (M)	Developed Width of the Road (M)
			Left	Right	Left	Right	Left	Right			
17	SG/GLP/A19/07	Bangalawaththa Wekandawaththa Road 1	231995.901/ 150087.12	231991.809/ 150088.229	232009.265/ 150186.534	232005.105/ 150189.307	106.28	4.2	3		
18	SG/GLP/A19/07	Bangalawaththa Wekandawaththa Road 2	231941.798/ 150405.843	231940.282/ 150401.903	231578.618/ 150393.747	231581.336/ 150396.199	596.21	3.66	3		
19	SG/GLP/A19/08	Dewalegama Galella Road	231441.188/ 150123.554	231439.149/ 150123.055	231499.549/ 150242.247	231497.964/ 150243.467	143.5	2	2		
20	SG/GLP/A19/09	Dewalegama Udahawatta Road	231433.207/ 150111.799	231435.197/ 150112.006	231456.67/ 150000.325	231458.969/ 150000.478	126.78	2	2		
21	SG/GLP/A19/10	Walagama Kandededara Road	231283.39/ 150411.079	231279.757/ 150413.16	231626.598/ 150882.572	231629.211/ 150886.533	1017.77	3.66	2.4		
22	SG/GLP/A19/10/01	Walagama Kotikapitiya 1st Lane	231325.707/ 150600.364	231323.072/ 150597.455	230998.302/ 150770.21	231001.547/ 150768.387	520.35	3.66	2.4		
23	SG/GLP/A19/10/02	Walagama Kotikapitiya 2nd Lane	231315.782/ 150841.846	231315.974/ 150838.751	231193.89/ 150736.502	231196.057/ 150734.235	177.03	3.04	2.4		
24	SG/GLP/A19/10/03	Walagama Road	231440.815/ 150993.599	231434.527/ 150995.017	231275.32/ 151131.681	231274.895/ 151126.901	221.16	4.8	3		

Serial No.	Code of the Road	Name of the Road	Starting Coordinates (Kandawala Sri Lanka)		Ending Coordinates (Kandawala Sri Lanka)		Length of the Road (M)	Width of the Road (M)	Developed Width of the Road (M)
			Left	Right	Left	Right			
25	SG/GLP/A19/11	Avasa temple Ahambadeniya Road	231062.582/ 150465.313	231064.005/ 150460.136	230832.012/ 150298.363	230835.472/ 150297.06	451.23	3.66	2.4
26	SG/GLP/A19/12	Kadagolla Siyambalapitiya Road	230809.434/ 150724.835	230805.532/ 150725.24	230804.736/ 150748.35	230801.048/ 150748.229	31.79	3.66	2.4
27	SG/GLP/A19/13	Isthale Siyambalapitiya Road	230006.529/ 150827.848	230003.401/ 150827.764	230000.607/ 150879.768	229997.727/ 150880.743	60.4	3.04	2.4
28	SG/GLP/A19/14	Wendesi Watta 1st Lane	229725.607/ 150782.913	229728.603/ 150786.034	229837.744/ 150656.456	229839.554/ 150659.637	190.95	3.66	3
29	SG/GLP/A19/14	Wendesi Watta 1st Road of 1st Lane	229755.505/ 150731.181	229756.399/ 150727.548	229646.838/ 150735.618	229646.12/ 150731.991	113.21	3.66	2.4
30	SG/GLP/A19/15	Wendesi Watta 2nd Lane	229656.736/ 150775.198	229660.402/ 150774.623	229779.901/ 150689.065	229776.865/ 150691.489	241.95	3.66	3
31	SG/GLP/A19/16	Walaw Waththa Siyambalapitiya Road	229645.724/ 150788.952	229643.319/ 150789.362	229769.678/ 151079.019	229768.582/ 151081.199	392.85	2.44	2.44
32	SG/GLP/A19/17	Adurapotha Hitinawaththa Road	229412.788/ 150783.04	229412.823/ 150780.24	229190.905/ 150865.025	229188.949/ 150862.767	250.04	2.8	2.8

Serial No.	Code of the Road	Name of the Road	Starting Coordinates (Kandawala Sri Lanka)		Starting Coordinates (Kandawala Sri Lanka)		Ending Coordinates (Kandawala Sri Lanka)		Length of the Road (M)	Width of the Road (M)	Developed Width of the Road (M)
			Left	Right	Right	Left	Left	Right			
33	SG/GLP/A19/18	Godagampitiyawaththa Road	229186.513/ 150652.693	229188.297/ 150651.024	229195.519/ 150570.287	229197.176/ 150567.503	229317.905/ 150418.18	229064.583/ 150504.009	434.58	2.44	2.44
34	SG/GLP/A19/18/01	Panakawa School Playground Road	229195.519/ 150570.287	229197.176/ 150567.503	229195.519/ 150570.287	229197.176/ 150567.503	229064.583/ 150504.009	229064.583/ 150504.009	155.68	3.04	2.44
35	SG/GLP/A19/19	Adurapotha Ganemulla Road	229088.997/ 150752.519	229085.394/ 150751.819	229088.997/ 150752.519	229085.394/ 150751.819	228911.807/ 151331.962	228911.807/ 151331.962	924.4	3.66	2.8
36	SG/GLP/A19/19/01	Ganemulla 1st Lane	229194.899/ 150940.196	229194.928/ 150943.308	229194.899/ 150940.196	229194.928/ 150943.308	229319.392/ 150969.293	229319.392/ 150969.293	129.36	3.04	2.44
37	SG/GLP/A19/19/02	Ganemulla 2nd Lane	229205.764/ 151132.109	229202.557/ 151133.161	229205.764/ 151132.109	229202.557/ 151133.161	229293.04/ 151311.407	229293.04/ 151311.407	258.23	3.04	2.44
38	SG/GLP/A19/19/03	Ganemulla 3rd Lane	229038.071/ 151193.709	229034.53/ 151193.529	229038.071/ 151193.709	229034.53/ 151193.529	229061.994/ 151238.462	229061.994/ 151238.462	56.88	3.04	2.44
39	SG/GLP/A19/19/04	Ganemulla 4th Lane	229026.054/ 151190.791	229029.701/ 151190.258	229026.054/ 151190.791	229029.701/ 151190.258	228973.741/ 151163.466	228973.741/ 151163.466	83.77	3.66	2.44
40	SG/GLP/A19/20	Panakawa School Road	229019.177/ 150720.065	229021.984/ 150720.175	229019.177/ 150720.065	229021.984/ 150720.175	228945.246/ 150021.01	228945.246/ 150021.01	796.32	2.8	2.5

Serial No.	Code of the Road	Name of the Road	Starting Coordinates (Kandawala Sri Lanka)		Starting Coordinates (Kandawala Sri Lanka)		Ending Coordinates (Kandawala Sri Lanka)		Length of the Road (M)	Width of the Road (M)	Developed Width of the Road (M)
			Left	Right	Right	Left	Left	Right			
41	SG/GLP/A19/20/01	Stairs Road	228984.693/ 150565.507	228985.888/ 150568.483	228948.699/ 150403.227	228950.034/ 150400.495	228950.034/ 150400.495	228950.034/ 150400.495	262.48	3.04	2.6
42	SG/GLP/A19/20/02	Gammedda 2nd Lane	228921.918/ 150491.226	228922.084/ 150488.613	228881.258/ 150478.844	228881.734/ 150476.287	228881.734/ 150476.287	228881.734/ 150476.287	46.22	2.6	2.4
43	SG/GLP/A19/20/03	Thanapitawatta 1st Lane	228939.246/ 150070.251	228938.023/ 150072.95	228971.875/ 150119.492	228969.341/ 150120.075	228969.341/ 150120.075	228969.341/ 150120.075	61.42	2.6	2.6
44	SG/GLP/A19/20/04	Thanapitawatta 2nd Lane	228946.372/ 150048.797	228946.065/ 150051.284	228988.208/ 150063.352	228987.042/ 150065.563	228987.042/ 150065.563	228987.042/ 150065.563	45.42	2.5	2.4
45	SG/GLP/A19/21	Korasawgala Raod	228848.628/ 150776.169	228846.115/ 150777.939	228903.518/ 150885.78	228900.665/ 150886.828	228900.665/ 150886.828	228900.665/ 150886.828	127.48	3.04	2.44
46	SG/GLP/A19/22	Panakawa Habudugala Road	228623.659/ 150943.054	228620.145/ 150944.813	228576.843/ 151104.385	228578.181/ 151100.683	228578.181/ 151100.683	228578.181/ 151100.683	810.19	3.66	2.44
47	SG/GLP/A19/23	Panakawa Road	228506.085/ 150840.317	228510.244/ 150841.436	228600.378/ 150091.557	228605.097/ 150091.197	228605.097/ 150091.197	228605.097/ 150091.197	917.2	4.3	3.1

Serial No.	Code of the Road	Name of the Road	Starting Coordinates (Kandawala Sri Lanka)		Starting Coordinates (Kandawala Sri Lanka)		Ending Coordinates (Kandawala Sri Lanka)		Length of the Road (M)	Width of the Road (M)	Developed Width of the Road (M)
			Left	Right	Left	Right	Left	Right			
48	SG/GLP/A19/23/01	Panakawa Gammedda Road	228681.983/ 150461.472	228679.284/ 150463.072	228901.217/ 150489.03	228903.837/ 150491.313	255.48	3.04	2.44		
49	SG/GLP/A19/24	Panakawa Road	228475.94/ 150886.313	228477.278/ 150882.275	228573.683/ 150658.786	228573.774/ 150662.027	371.64	3.2	2.4		
50	SG/GLP/A19/25	Rathmalwaththa Road	228346.643/ 150937.415	228349.129/ 150936.509	228290.218/ 150899.692	228290.033/ 150897.096	79.17	2.6	2.4		
51	SG/GLP/A19/ C714/01	Ahambadeniya Road	231366.747/ 150085.767	231364.935/ 150080.948	230462.487/ 150619.144	230458.039/ 150612.557	1254.17	5.1	3.66		
52	SG/GLP/A19/ C714/01/01	Thalagollawaththa Road	231119.529/ 150176.903	231122.566/ 150176.652	230994.128/ 150143.794	230992.635/ 150141.146	183.75	3.04	2.44		
53	SG/GLP/A19/ C714/01/02	Ahambadeniya Meegahawaththa Road	230951.283/ 150211.008	230954.24/ 150208.833	230733.334/ 150098.296	230731.413/ 150095.181	279.64	3.66	2.44		
54	SG/GLP/A19/ C714/01/03	Ahambadeniya Waththa 1st Lane	230618.646/ 150328.072	230615.671/ 150328.813	230619.704/ 150393.631	230616.665/ 150393.669	69.44	3.04	2.44		
55	SG/GLP/A19/ C714/01/04	Ahambadeniya Waththa 2nd Lane	230483.13/ 150399.573	230481.839/ 150403.014	230637.151/ 150513.02	230633.833/ 150511.474	229.39	3.66	2.44		
56	SG/GLP/A19/ C714/02	Uda Kanaththa Road	231279.384/ 149943.432	231277.868/ 149939.2	230600.065/ 149775.959	230606.405/ 149775.046	855.83	4.4	2.6		

Serial No.	Code of the Road	Name of the Road	Starting Coordinates (Kandawala Sri Lanka)		Ending Coordinates (Kandawala Sri Lanka)		Length of the Road (M)	Width of the Road (M)	Developed Width of the Road (M)
			Left	Right	Left	Right			
57	SG/GLP/A19/ C714/02/01	Dangolla Road	230950.525/ 149926.03	230953.503/ 149925.205	230836.614/ 149712.125	230839.732/ 149710.72	295.84	3.04	2.44
58	SG/GLP/A19/ C714/02/02	Thalagolla Road	230920.755/ 149942.026	230917.739/ 149942.766	230932.683/ 150036.327	230932.3/ 150039.343	113.93	3.04	2.44
59	SG/GLP/A19/ C714/02/03	Hagahadeniya Road	230789.763/ 149970.952	230787.233/ 149973.179	230828.223/ 150032.401	230825.183/ 150032.398	85.98	3.04	2.6
60	SG/GLP/A19/ C714/02/04	Divulgahumulawaththa Road	230713.724/ 149941.187	230712.39/ 149936.252	230649.704/ 149974.634	230649.168/ 149971.479	84.96	3.2	2.44
61	SG/GLP/A19/ C714/02/05	Palliyawatta Road	230600.297/ 149832.776	230596.4/ 149831.651	230549.407/ 149981.033	230546.538/ 149979.614	162.59	3.2	2.6
62	SG/GLP/A19/ C714/03	Pahala Kanaththa Road	230886.448/ 149610.245	230882.469/ 149610.664	230366.511/ 149773.236	230363.733/ 149769.322	659.37	4	2.44
63	SG/GLP/A19/ C714/03/01	Kotikawulla Road	230789.756/ 149725.338	230792.288/ 149722.467	230713.278/ 149670.298	230713.616/ 149667.276	105.88	3.04	2.44
64	SG/GLP/A19/ C714/03/02	Kahapola Road	230363.884/ 149769.276	230367.263/ 149768.548	229977.495/ 149721.631	229974.887/ 149723.194	654.27	3.04	2.44

Serial No.	Code of the Road	Name of the Road	Starting Coordinates (Kandawala Sri Lanka)		Ending Coordinates (Kandawala Sri Lanka)		Length of the Road (M)	Width of the Road (M)	Developed Width of the Road (M)
			Left	Right	Left	Right			
65	SG/GLP/A19/ C714/03/02/01	Kahapola 1st Lane	230261.044/ 149622.231	230259.512/ 149619.952	230211.781/ 149675.334	230209.516/ 149676.61	86.89	2.6	2.44
66	SG/GLP/A19/ C714/03/02/02	Kahapola 2nd Lane	230092.64/ 149595.791	230089.668/ 149594.751	230061.477/ 149643.874	230058.831/ 149642.378	58.4	3.04	2.8
67	SG/GLP/A19/ C714/03/02/03	Lake Road	229957.681/ 149670.086	229958.978/ 149667.311	229652.325/ 149357.614	229654.846/ 149359.314	488.94	3.04	2.44
68	SG/GLP/A19/ C714/04	Maddalanda 1st Lane	230829.218/ 149608.765	230827.063/ 149606.509	230800.564/ 149648.457	230797.527/ 149648.303	53.98	3.04	2.8
69	SG/GLP/A19/ C714/05	Maddalanda 2nd Lane	230822.467/ 149600.135	230820.678/ 149597.176	230789.124/ 149595.297	230792.325/ 149594.498	35.76	3.3	2
70	SG/GLP/A19/ C714/06	Lake Road	230800.421/ 149522.698	230800.345/ 149519.036	229921.079/ 149403.662	229924.738/ 149403.706	1083.9	3.66	2.44
71	SG/GLP/A19/ C714/06/01	Pilikumbura Road	230142.857/ 149494.406	230145.709/ 149493.342	230003.709/ 149285.374	230006.749/ 149285.377	284.08	3.04	2.44
72	SG/GLP/A19/ C714/06/02	Elawella Road	229910.56/ 149462.78	229910.313/ 149459.363	229820.778/ 149573.509	229817.996/ 149571.516	151.49	3.4	3.4

Serial No.	Code of the Road	Name of the Road	Starting Coordinates (Kandawala Sri Lanka)		Ending Coordinates (Kandawala Sri Lanka)		Length of the Road (M)	Width of the Road (M)	Developed Width of the Road (M)
			Left	Right	Left	Right			
73	SG/GLP/A19/ C714/07	Narandeniya Road	230687.274/ 149304.944	230689.778/ 149306.67	230867.749/ 149070.5	230870.789/ 149070.684	321.62	3.04	2.8
74	SG/GLP/A19/ C714/07/01	Udahawaththa 1st Lane	230861.115/ 149117.189	230858.551/ 149119.02	230919.004/ 149202.885	230916.442/ 149204.521	107.24	3.04	2.8
75	SG/GLP/A19/ C714/07/01/01	Udahawaththa 2nd Lane	230891.385/ 149162.098	230889.106/ 149161.083	230898.847/ 149221.629	230896.752/ 149220.38	64.71	2.44	2.44
76	SG/GLP/A19/ C714/08	Narandeniya Lane	230670.717/ 149301.149	230673.77/ 149301.094	230673.414/ 149266.242	230676.445/ 149266.476	37.13	3.04	2.8
77	SG/GLP/A19/ C714/09	Halpagoda Road	230107.789/ 148935.296	230109.175/ 148938.675	230536.77/ 148818.444	230539.81/ 148818.447	596.47	3.04	2.44
78	SG/GLP/A19/ C714/10	Millaghamuwa Janapada Road	230076.516/ 148825.773	230077.999/ 148828.426	230188.389/ 148838.091	230186.901/ 148840.742	122.12	3.04	2.44
79	SG/GLP/A19/ C714/11	Kahagalla Ranwala Road	230036.487/ 148758.391	230036.022/ 148754.217	228033.17/ 149432.905	228029.274/ 149429.984	2571.95	4.2	3.7
80	SG/GLP/A19/ C714/11/01	Moragalkanda Road	228831.817/ 148753.383	228829.067/ 148752.087	229528.58/ 149009.502	229528.684/ 149012.539	971.86	3.04	2.44

Serial No.	Code of the Road	Name of the Road	Starting Coordinates (Kandawala Sri Lanka)		Starting Coordinates (Kandawala Sri Lanka)		Ending Coordinates (Kandawala Sri Lanka)		Length of the Road (M)	Width of the Road (M)	Developed Width of the Road (M)
			Left	Right	Right	Left	Left	Right			
81	SG/GLP/A19/ C714/11/01/01	Bandarawaththa Lane	228819.624/ 148828.268	228816.736/ 148827.135	228762.171/ 148873.432	228761.187/ 148870.555	81.65	3.04	2.44		
82	SG/GLP/A19/ C714/11/01/02	Walipitiya Lane	22880.629/ 148908.457	22882.266/ 148911.45	228965.394/ 148929.646	228966.716/ 148931.698	95.02	2.44	2.44		
83	SG/GLP/A19/ C714/11/01/03	Moragalakanda Avasa Road	230897.684/ 148183.525	230896.925/ 148180.57	230696.707/ 148178.862	230696.573/ 148175.825	90.09	1	1		
84	SG/GLP/A19/ C714/11/02	Pahala Kahagalla Road	228740.505/ 148713.65	228743.591/ 148712.786	228150.733/ 148375.937	228151.563/ 148373	834.95	3.04	2.44		
85	SG/GLP/A19/ C714/11/02/01	Kanaththa Road	228461.133/ 148359.383	228465.608/ 148360.07	228573.549/ 148340.462	228572.941/ 148344.415	127.62	4	3.04		
86	SG/GLP/A19/ C714/11/03	Kahagalla Welamedda Lane	228528.904/ 148814.438	228525.958/ 148813.507	228395.809/ 148950.505	228392.849/ 148949.814	219.96	3.04	2.44		
87	SG/GLP/A19/ C714/11/03/01	Kahagalla Welamedda 2nd Lane	228523.292/ 148880.675	228520.762/ 148882.549	228568.556/ 148916.082	228565.895/ 148917.552	62.61	3.04	2.44		

Serial No.	Code of the Road	Name of the Road	Starting Coordinates (Kandawala Sri Lanka)		Starting Coordinates (Kandawala Sri Lanka)		Ending Coordinates (Kandawala Sri Lanka)		Length of the Road (M)	Width of the Road (M)	Developed Width of the Road (M)
			Left	Right	Left	Right	Left	Right			
88	SG/GLP/A19/ C714/11/04	Kahagalla Temple Road	228501.022/ 148800.792	228503.925/ 148801.693	228415.28/ 148579.152	228418.035/ 148580.435	231055.717/ 148104.46	350.53	3.04	2.44	
89	SG/GLP/A19/ C714/12	Navagamuwa Pitakanda Kumbukgama Road	230036.45/ 148694.452	230035.702/ 148698.42	231054.957/ 148100.37	231055.717/ 148104.46	230284.595/ 148865.934	1507.55	4	3.7	
90	SG/GLP/A19/ C714/12/01	Seethalawala Road	230213.579/ 148716.995	230210.255/ 148716.195	230290.475/ 148866.801	230284.595/ 148865.934	230774.02/ 148692.997	198.17	3.04	2.44	
91	SG/GLP/A19/ C714/12/02	Kumbukgama Narandeniya Road	230821.05/ 148564.748	230819.327/ 148566.567	230775.924/ 148694.615	230774.02/ 148692.997	230696.573/ 148175.825	156.48	2.5	2.44	
92	SG/GLP/A19/ C714/12/03	Temple Road	230897.684/ 148183.525	230896.925/ 148180.57	230696.707/ 148178.862	230696.573/ 148175.825	230640.829/ 148366.156	204.64	3.04	2.44	
93	SG/GLP/A19/ C714/13	Nawagamuwa School Road	229934.965/ 148543.772	229937.904/ 148545.072	230641.722/ 148363.25	230640.829/ 148366.156	230640.829/ 148366.156	859.29	3.04	2.44	

Serial No.	Code of the Road	Name of the Road	Starting Coordinates (Kandawala Sri Lanka)		Ending Coordinates (Kandawala Sri Lanka)		Length of the Road (M)	Width of the Road (M)	Developed Width of the Road (M)
			Left	Right	Left	Right			
94	SG/GLP/A19/ C714/13/01	Lolugaspiya Lane	230256.454/ 148344.117	230253.694/ 148344.451	230371.56/ 148463.719	230371.23/ 148466.299	184.17	2.6	2.44
95	SG/GLP/A19/ C714/14	Ihalagama Kahagalla Road	229890.298/ 148462.858	229890.108/ 148459.2	228787.678/ 148726.347	228784.167/ 148725.162	1399.41	3.66	2.44
96	SG/GLP/A19/ C714/14/01	Ihalagama Road	229291.384/ 148363.796	229291.31/ 148360.617	229409.117/ 148023.172	229411.166/ 148025.418	464.68	3.04	2.44
97	SG/GLP/A19/ C714/14/01/01	Ihalagama Aluthwaththa Road	229237.286/ 148270.048	229238.891/ 148272.06	229277.659/ 148237.992	229279.735/ 148239.385	54.64	2.5	2.44
98	SG/GLP/A19/ C714/14/01/02	Galagodadeniya 1st Lane	229232.935/ 148269.742	229230.597/ 148266.909	229000.21/ 148331.046	228998.231/ 148329.091	250.51	2.6	2.44
99	SG/GLP/A19/ C714/14/02	Galagodadeniya Road	228983.979/ 148455.838	228987.162/ 148454.944	228761.041/ 148221.292	228763.436/ 148219.419	461.09	3.04	2.44
100	SG/GLP/A19/ C714/15	Beligahamula Road	229902.933/ 148280.853	229901.822/ 148283.525	230109.865/ 148386.599	230107.461/ 148387.985	276.2	2.6	2.44
101	SG/GLP/A19/ C714/16	Nawagamuwa Ihalagama Road	229894.727/ 148284.752	229896.886/ 148282.141	229317.467/ 148363.857	229317.196/ 148360.781	647	3.04	2.7

Serial No.	Code of the Road	Name of the Road	Starting Coordinates (Kandawala Sri Lanka)		Starting Coordinates (Kandawala Sri Lanka)		Ending Coordinates (Kandawala Sri Lanka)		Length of the Road (M)	Width of the Road (M)	Developed Width of the Road (M)
			Left	Right	Left	Right	Left	Right			
102	SG/GLP/A19/ C714/17	Nawagamuwa Kumbukgama Road	229961.21/ 148193.717	229958.695/ 148195.615	230085.763/ 148212.496	230083.938/ 148214.928	230479.554/ 147860.661	230482.576/ 147860.326	137.77	3.04	2.44
103	SG/GLP/A19/ C714/18	Nawagamuwa Naththarampothea Road	229966.718/ 148176.094	229967.981/ 148178.86	230400.103/ 148108.287	230401.634/ 148110.388	230482.576/ 147860.326	230482.576/ 147860.326	747.43	3.04	2.44
104	SG/GLP/A19/ C714/18/01	Naththarampothea 1st Lane	230080.661/ 148099.857	230078.424/ 148101.186	230400.103/ 148108.287	230401.634/ 148110.388	230400.103/ 148108.287	230400.103/ 148108.287	342.51	2.6	2.44
105	SG/GLP/A19/ C714/18/02	Naththarampothea 2nd Lane	230135.237/ 148005.759	230133.749/ 148008.41	230295.165/ 148009.639	230293.227/ 148011.98	230295.165/ 148009.639	230295.165/ 148009.639	166.45	3.04	2.44
106	SG/GLP/A19/ C714/18/03	Naththarampothea 3rd Lane	230391.348/ 147813.074	230394.55/ 147811.038	230410.635/ 147582.63	230413.53/ 147580.938	230394.55/ 147811.038	230394.55/ 147811.038	249.8	3.4	3.04
107	SG/GLP/A19/ C714/19	Kiripalgoda Lane	229837.227/ 147926.082	229835.471/ 147924.023	229773.028/ 147937.545	229773.505/ 147934.989	229835.471/ 147924.023	229773.028/ 147937.545	68.08	2.6	2.44
108	SG/GLP/A19/ C714/20	Pussella Naththarampothea Weragoda Kushi Road	229732.467/ 147570.105	229733.64/ 147573.572	230833.554/ 146847.262	230834.443/ 146850.812	229733.64/ 147573.572	230833.554/ 146847.262	2121.72	3.66	2.44
109	SG/GLP/A19/ C714/20/01	Naththarampothea Pokunegoda Road	230313.496/ 147615.938	230314.806/ 147618.97	230650.495/ 147499.309	230648.699/ 147502.077	230314.806/ 147618.97	230650.495/ 147499.309	445.26	3.3	3

Serial No.	Code of the Road	Name of the Road	Starting Coordinates (Kandawala Sri Lanka)		Starting Coordinates (Kandawala Sri Lanka)		Ending Coordinates (Kandawala Sri Lanka)		Length of the Road (M)	Width of the Road (M)	Developed Width of the Road (M)
			Left	Right	Left	Right	Left	Right			
110	SG/GLP/A19/ C714/21	Pussella Halpandeniya Rideethotuwa Road	229723.06/ 147559.451	229727.035/ 147559.608	228998.729/ 147261.762	229002.359/ 147262.365	229799.019/ 147436.488	1149.11	3.66	2.8	
111	SG/GLP/A19/ C714/21/01	Silugala Road	229753.869/ 147456.093	229753.946/ 147459.518	229798.803/ 147434.058	229799.019/ 147436.488	229799.019/ 147436.488	54.23	2.44	2.44	
112	SG/GLP/A19/ C714/22	Pussella Kapukotuwa Road	229191.2/ 147590.183	229187.165/ 147588.786	228898.927/ 147940.294	228894.808/ 147941.115	228894.808/ 147941.115	547.74	4.2	3	
113	SG/GLP/A19/ C714/23	Pussella Kaludiyawala Road	229186.568/ 147588.58	229182.664/ 147587.23	228707.153/ 147858.319	228711.221/ 147857.366	228711.221/ 147857.366	780.13	3.66	3	
114	SG/GLP/A19/ C714/24	Reedeethotuwa Hathnagoda Welamedu Kushi Road	228798.033/ 147049.858	228799.422/ 147052.561	229463.3/ 146718.518	229466.268/ 146719.184	229466.268/ 146719.184	866.33	3.04	2.44	
115	SG/GLP/A19/ C714/D740/01	Udhawaththa Road	231391.451/ 149908.714	231388.791/ 149910.219	231674.263/ 149723.591	231677.274/ 149724.013	231677.274/ 149724.013	616.47	3.04	2.44	
116	SG/GLP/A19/ C714/D740/02	Dewala Road	231467.261/ 149733.566	231468.011/ 149730.526	231266.486/ 149813.081	231264.966/ 149810.439	231264.966/ 149810.439	231.23	3.04	2.8	
117	SG/GLP/A19/ C714/D740/03	Rathmalpitiya Road	231343.224/ 149519.189	231343.396/ 149516.391	231246.252/ 149468.722	231248.855/ 149469.752	231248.855/ 149469.752	138.63	2.8	2.44	

Serial No.	Code of the Road	Name of the Road	Starting Coordinates (Kandawala Sri Lanka)		Starting Coordinates (Kandawala Sri Lanka)		Ending Coordinates (Kandawala Sri Lanka)		Length of the Road (M)	Width of the Road (M)	Developed Width of the Road (M)
			Left	Right	Left	Right	Left	Right			
118	SG/GLP/A19/ C714/D740/04	Jeewana Narandeniya Road	231337.812/ 149193.596	231335.554/ 149189.772	231073.962/ 149147.865	231075.928/ 149149.31	230727.875/ 148811.633	230731.022/ 148809.766	944.5	3.66	2.8
119	SG/GLP/A19/ C714/D740/04/01	Narandeniya 1st Lane	231073.962/ 149147.865	231075.928/ 149149.31	231069.165/ 149092.432	231069.165/ 149092.432	231071.581/ 149092.776	231071.581/ 149092.776	59.82	2.44	2.44
120	SG/GLP/A19/ C714/D740/05	Narandeniya Parani Road	231299.456/ 149110.848	231298.881/ 149107.714	231299.456/ 149110.848	231298.881/ 149107.714	231163.477/ 149048.877	231165.734/ 149046.841	189.9	3.04	2.6
121	SG/GLP/A19/ C714/D740/05/01	Narandeniya 2nd Lane	231194.103/ 149095.621	231192.779/ 149093.845	231194.103/ 149095.621	231192.779/ 149093.845	231075.302/ 149123.076	231074.472/ 149120.967	137.83	2.2	1
122	SG/GLP/A19/ C714/D740/06	Kumbukgama 1st Lane	231305.782/ 149028.317	231306.047/ 149025.51	231305.782/ 149028.317	231306.047/ 149025.51	231245.064/ 149006.53	231244.927/ 149003.734	69.8	2.8	2.8
123	SG/GLP/A19/ C714/D740/07	Arama Road	231356.609/ 148559.702	231356.248/ 148556.628	231356.609/ 148559.702	231356.248/ 148556.628	231005.007/ 148588.852	231006.788/ 148586.692	366.4	2.8	2.8
124	SG/GLP/A19/ C714/D740/08	Kosgolla Nagasdeniya Road	231295.675/ 148250.221	231295.375/ 148252.919	231295.675/ 148250.221	231295.375/ 148252.919	231513.019/ 148294.788	231511.407/ 148296.954	231.42	2.7	2.6
125	SG/GLP/A19/ C714/D740/09	Kubukgama 2nd Lane	231115.677/ 148180.68	231111.978/ 148179.318	231115.677/ 148180.68	231111.978/ 148179.318	231103.302/ 148263.722	231100.61/ 148264.495	98.35	2.4	2.4

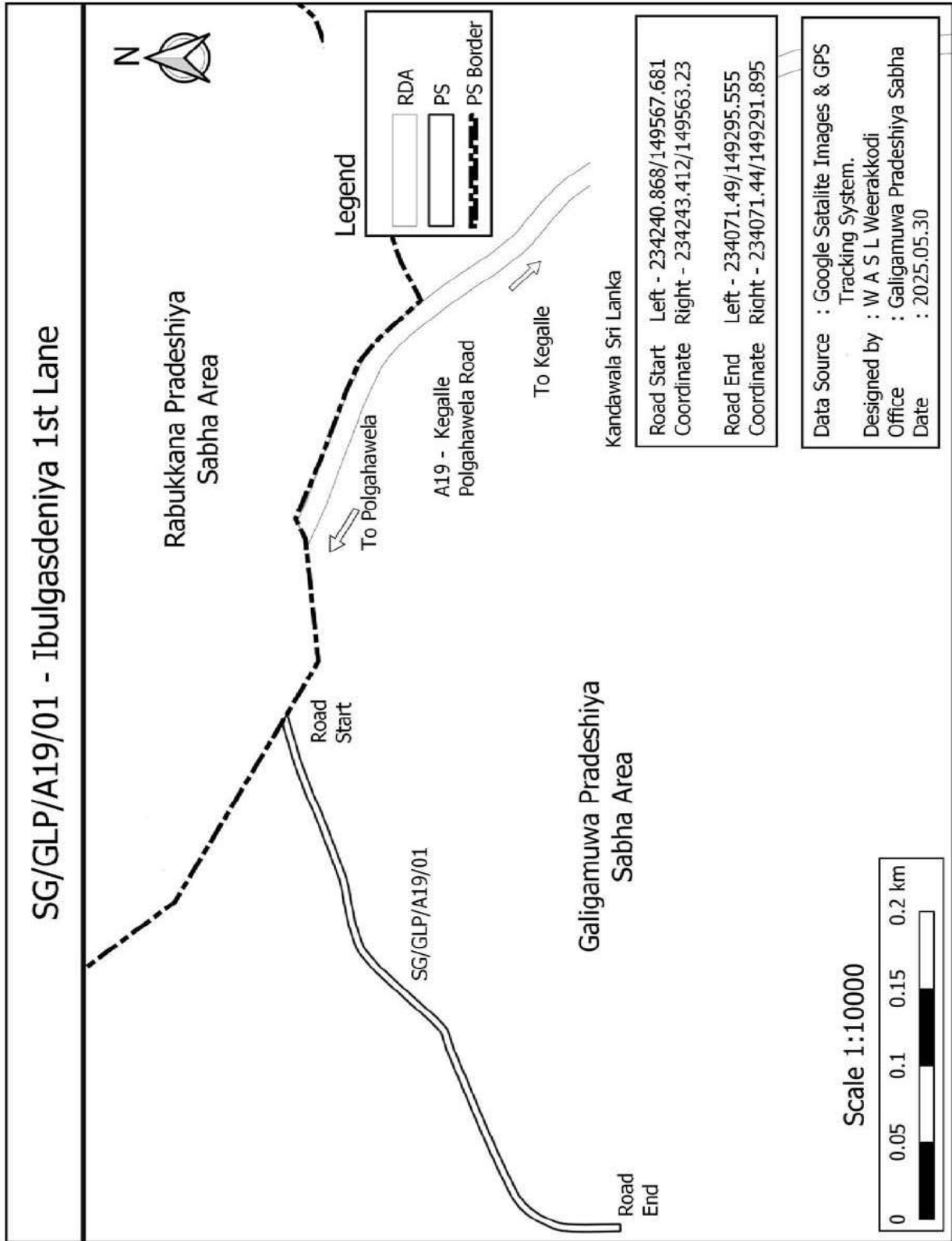
Serial No.	Code of the Road	Name of the Road	Starting Coordinates (Kandawala Sri Lanka)		Ending Coordinates (Kandawala Sri Lanka)		Length of the Road (M)	Width of the Road (M)	Developed Width of the Road (M)
			Left	Right	Left	Right			
126	SG/GLP/A19/ C714/D740/10	Pokunagoda Pahalagama Road	231016.374/ 148000.656	231015.391/ 147997.773	230775.978/ 147839.78	230778.698/ 147838.421	339.84	3.04	2.44
127	SG/GLP/A19/ C714/D740/10/01	Pahalagama School Road	230839.821/ 147924.848	230842.257/ 147926.01	230909.937/ 147839.43	230911.429/ 147841.68	115.32	2.7	2.4
128	SG/GLP/A19/ C714/D740/11	Pahalagama Road	231085.171/ 147934.831	231088.203/ 147935.146	231067.071/ 147849.738	231070.096/ 147850.029	102.5	3.04	2.44
129	SG/GLP/A19/ C714/D740/12	Maragala Pahala Batuwasatha Optional Road	231465.263/ 147939.919	231465.655/ 147942.33	231622.655/ 147939.928	231621.847/ 147942.23	168.11	2.44	2.44
130	SG/GLP/A19/ C714/D740/13	Maragala Lower Batuwasatha Road	231445.251/ 147610.825	231446.043/ 147614.452	232302.5/ 148215.586	232299.945/ 148212.872	1240.41	3.66	2.44
131	SG/GLP/A19/ C714/D740/14	Medagama Road	231386.716/ 147390.169	231385.646/ 147387.792	231240.72/ 147461.259	231238.802/ 147459.503	173.73	2.6	2.6
132	SG/GLP/A19/ C714/D740/14/01	Medagama 1st Lane	231353.775/ 147408.167	231351.454/ 147409.352	231390.746/ 147633.362	231390.045/ 147630.858	251.23	2.6	2.6
133	SG/GLP/A19/ C714/D740/14/02	Medagama 2nd Lane	231303.115/ 147412.365	231305.765/ 147411.8	231183.343/ 147369.707	231183.962/ 147367.182	143.27	2.6	2.4

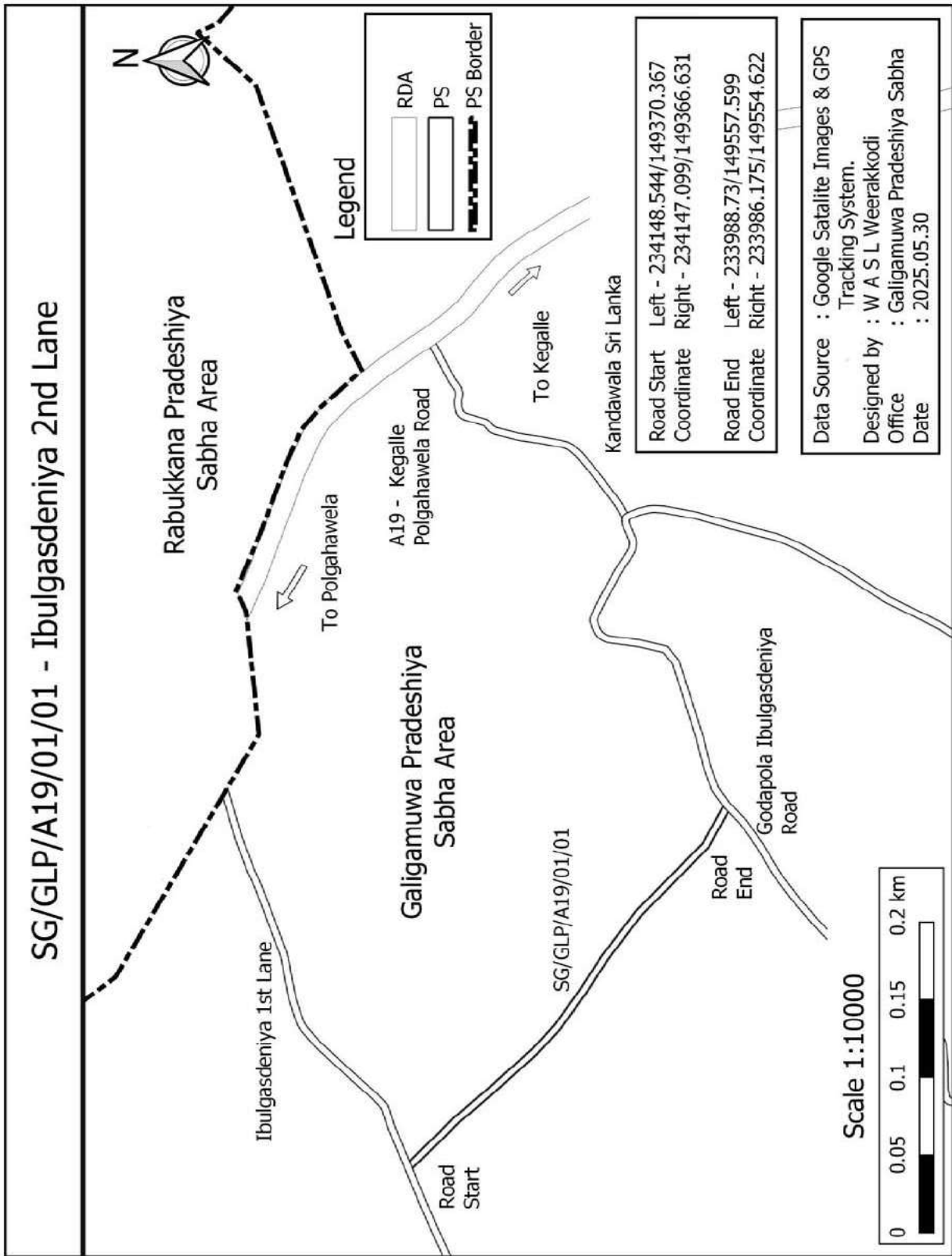
Serial No.	Code of the Road	Name of the Road	Starting Coordinates (Kandawala Sri Lanka)		Starting Coordinates (Kandawala Sri Lanka)		Ending Coordinates (Kandawala Sri Lanka)		Length of the Road (M)	Width of the Road (M)	Developed Width of the Road (M)
			Left	Right	Right	Left	Left	Right			
134	SG/GLP/A19/ C715/01	Wakandawatta Walagama Road	231477.845/ 150477.351	231479.123/ 150480.784	231696.697/ 150406.751	231697.209/ 150410.374	231712.559/ 150538.725	240.25	3.66	2.44	
135	SG/GLP/A19/ C715/02	Nagahalandawaththa Road	231657.528/ 150702.669	231659.025/ 150704.633	231710.046/ 150538.766	231712.559/ 150538.725	231712.559/ 150538.725	183.47	2.44	2.44	
136	SG/GLP/A19/ C715/03	Udipitiya Wellahena Road	231662.959/ 151071.79	231664.679/ 151068.006	231592.35/ 151123.171	231590.587/ 151120.695	231590.587/ 151120.695	98.47	3.04	2.44	
137	SG/GLP/A19/ C715/04	Pahankanuwa Pothgula Temple Road	231581.712/ 151441.813	231582.471/ 151437.401	231258.226/ 151516.073	231255.2/ 151513.161	231255.2/ 151513.161	404.25	4.2	3.66	
138	SG/GLP/A19/ C715/05	Kandegedara Alugolla Road	231589.919/ 151464.778	231586.957/ 151460.889	231505.55/ 151884.41	231503.627/ 151886.769	231503.627/ 151886.769	897.93	3.04	2.44	
139	SG/GLP/A19/ C715/05/01	Alugolla 1st Lane	231348.674/ 151627.941	231350.88/ 151626.746	231294.312/ 151576.249	231296.696/ 151576.77	231296.696/ 151576.77	81.25	2.44	2.44	
140	SG/GLP/A19/ C715/05/02	Alugolla 2nd Lane	231294.616/ 151843.572	231292.382/ 151842.588	231274.846/ 151891.861	231272.408/ 151891.955	231272.408/ 151891.955	58.89	2.44	2.44	
141	SG/GLP/A19/ C715/06	Kandegedara Jewandeniya Road	231536.487/ 151854.501	231534.056/ 151860.138	231905.199/ 151933.72	231904.32/ 151938.992	231904.32/ 151938.992	398.36	5.4	2.4	

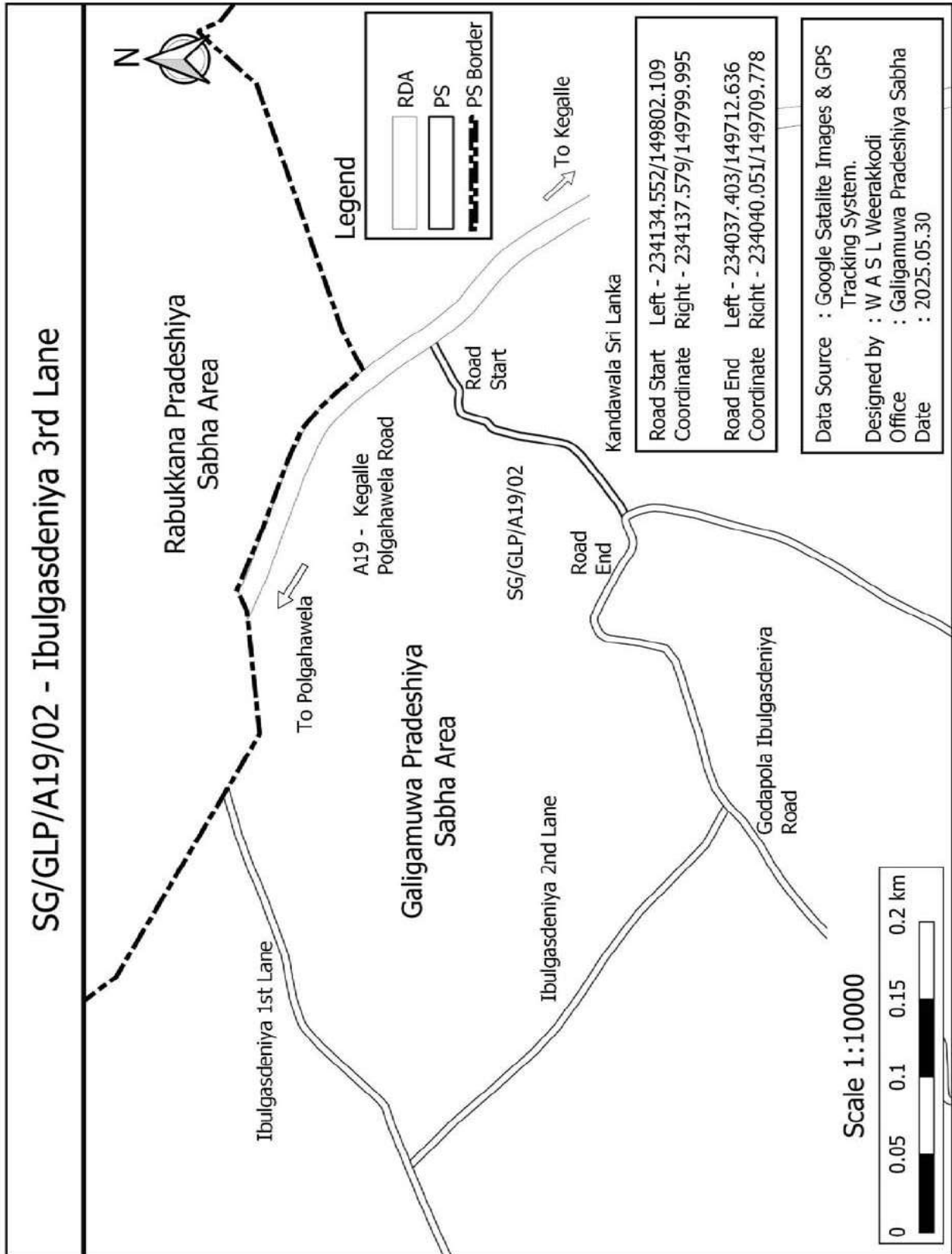
Serial No.	Code of the Road	Name of the Road	Starting Coordinates (Kandawala Sri Lanka)		Ending Coordinates (Kandawala Sri Lanka)		Length of the Road (M)	Width of the Road (M)	Developed Width of the Road (M)
			Left	Right	Left	Right			
142	SG/GLP/A19/ C715/07	Kandedara Bokolamulla Road	231335.764/ 152242.93	231338.108/ 152239.964	230704.601/ 152030.706	230702.663/ 152027.601	1197.99	3.66	2.44
143	SG/GLP/A19/ C715/07/01	Bokulamulla 1st Lane	231004.308/ 152324.177	231002.808/ 152322.237	230756.391/ 152299.237	230758.827/ 152299.111	307.41	2.44	2.44
144	SG/GLP/A19/ C715/08	Karadatiyana Deldeniya Road	231164.458/ 153146.794	231161.477/ 153147.89	231197.885/ 153247.496	231194.989/ 153248.422	131.15	3.04	2.44
145	SG/GLP/A19/ C715/D741/01	Imbulgala Seruwala Road	231557.639/ 152980.484	231556.344/ 152976.028	231705.854/ 153457.543	231706.996/ 153460.361	739.26	3.04	2.44
146	SG/GLP/A19/ C716/01	Kottapitiya Nagaswatta Road	232475.445/ 149334.331	232474.624/ 149328.832	232047.122/ 148670.609	232051/ 148668.995	1001.99	4.2	3.04
147	SG/GLP/A19/ C716/02	Parani Pansala Road	232474.319/ 149256.508	232474.427/ 149260.779	232549.062/ 149287.075	232547.049/ 149290.762	83.24	4.2	2.8
148	SG/GLP/A19/ C716/03	Ambagaha Godalla Road	232481.515/ 149177.709	232481.865/ 149174.666	232405.034/ 149074.144	232407.179/ 149071.99	144.56	3.04	2.44
149	SG/GLP/A19/ C716/04	Ihala Batuwatta Temple Road	232487.332/ 149172.388	232486.858/ 149176.626	232662.218/ 149315.115	232659.484/ 149311.926	325.57	4.2	3

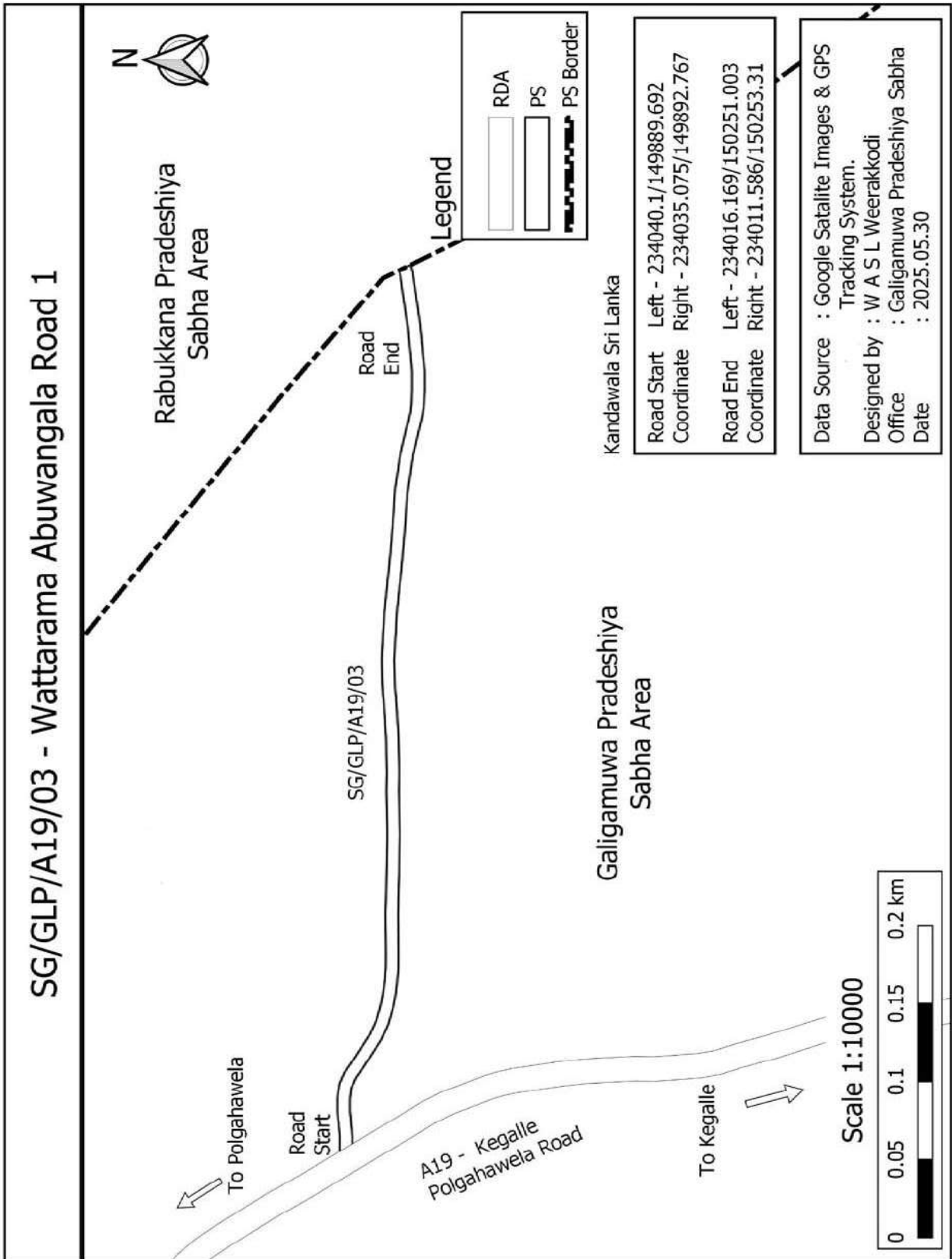
Serial No.	Code of the Road	Name of the Road	Starting Coordinates (Kandawala Sri Lanka)		Starting Coordinates (Kandawala Sri Lanka)		Ending Coordinates (Kandawala Sri Lanka)		Length of the Road (M)	Width of the Road (M)	Developed Width of the Road (M)
			Left	Right	Left	Right	Left	Right			
150	SG/GLP/A19/ C716/05	Ihala Batuwatta Kathunakanda Road	232597.211/ 148982.597	232595.515/ 148986.858	232783.15/ 148842.719	232787.625/ 148843.188	232787.625/ 148843.188	537.3	4.5	2.44	
151	SG/GLP/A19/ C716/05/01	Kathunakanda 1st Lane	232605.65/ 148988.441	232601.476/ 148987.969	232698.08/ 149062.069	232696.908/ 149065.537	232696.908/ 149065.537	134.72	3.66	2.44	
152	SG/GLP/A19/ C716/05/02	Kathunakanda 2nd Lane	232641.127/ 148985.756	232643.56/ 148989.693	232703.681/ 148868.681	232707.269/ 148870.866	232707.269/ 148870.866	153.61	4.2	2.44	
153	SG/GLP/A19/ C716/05/03	Kathunakanda 3rd Lane	232817.626/ 149046.795	232813.078/ 149049.132	232841.129/ 149160.004	232836.972/ 149159.405	232836.972/ 149159.405	138.53	4.2	2.44	
154	SG/GLP/A19/ C716/05/04	Kathunakanda 4th Lane	232877.743/ 148999.362	232875.348/ 149003.702	232965.97/ 149145.648	232967.14/ 149149.116	232967.14/ 149149.116	230.48	3.66	2.44	
155	SG/GLP/A19/ C716/06	Ketha Pahala Batuwatththa Paragahawela Road	232622.08/ 148579.708	232620.457/ 148574.67	231411.587/ 148484.745	231414.401/ 148481.225	231414.401/ 148481.225	1443.5	4.2	3	
156	SG/GLP/A19/ C716/06/01	Paragahawela Kottahatikanda Road	231590.896/ 148485.241	231588.172/ 148486.591	231620.262/ 148582.539	231617.279/ 148583.126	231617.279/ 148583.126	103.74	3.04	2.44	
157	SG/GLP/A19/ C716/07	Pahala Batuwatta Kubukgama Road	232647.084/ 148246.492	232646.859/ 148241.108	231702.47/ 148073.387	231698.926/ 148070.149	231698.926/ 148070.149	1038.39	4.8	2.44	

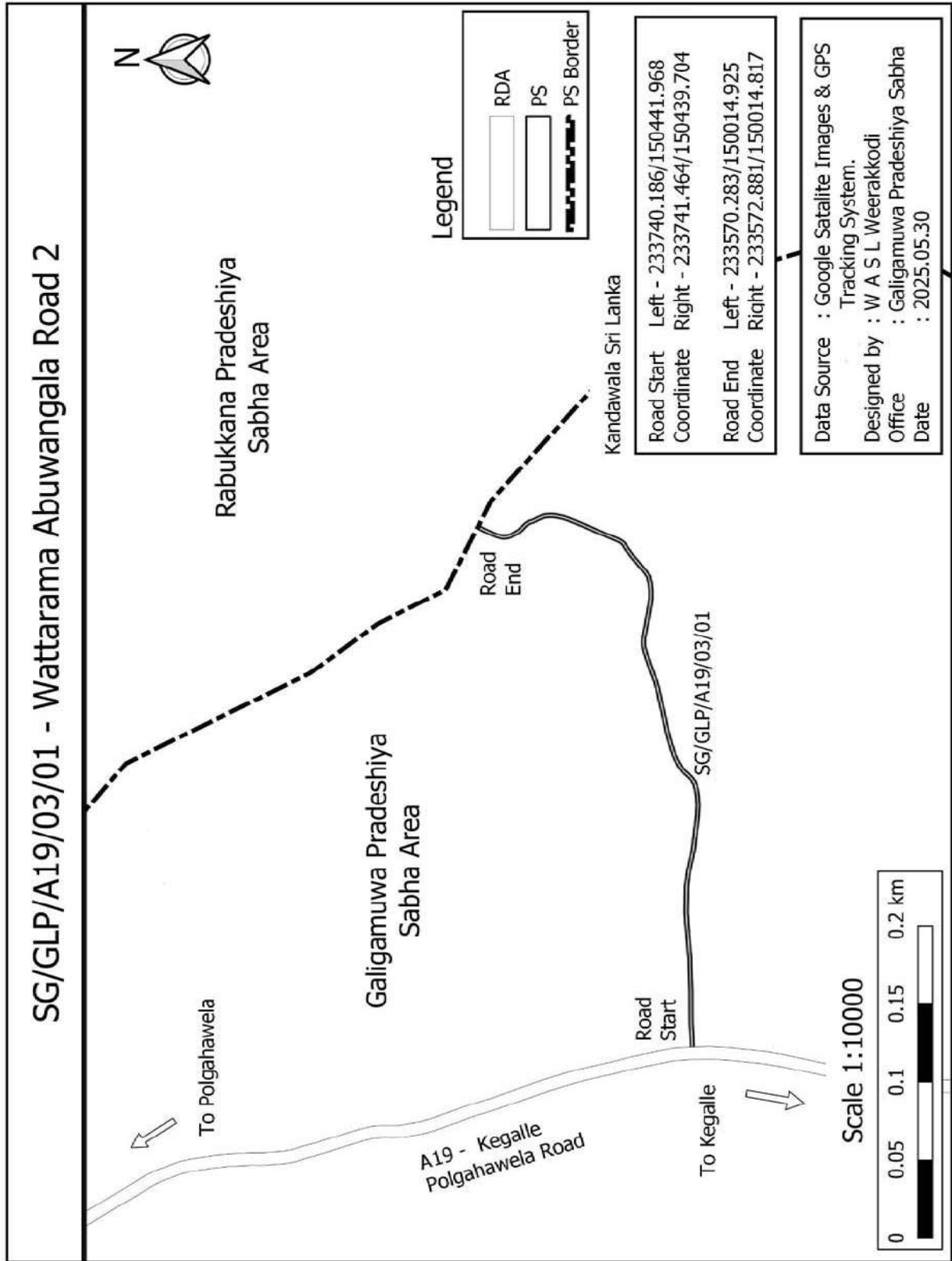
Serial No.	Code of the Road	Name of the Road	Starting Coordinates (Kandawala Sri Lanka)		Starting Coordinates (Kandawala Sri Lanka)		Ending Coordinates (Kandawala Sri Lanka)		Length of the Road (M)	Width of the Road (M)	Developed Width of the Road (M)
			Left	Right	Left	Right	Left	Right			
158	SG/GLP/A19/ D705/01	Gallidamulla Road	230173.155/ 150369.592	230175.953/ 150370.809	230144.691/ 150362.8	230142.098/ 150361.718	230158.971/ 150071.46	230161.276/ 150073.442	314.68	3.04	2.6
159	SG/GLP/A19/ D705/02	Gallidamulla 1st Lane	230144.691/ 150362.8	230142.098/ 150361.718	230107.025/ 150433.223	230104.582/ 150431.856	230107.025/ 150433.223	230104.582/ 150431.856	81.51	2.8	2.8
160	SG/GLP/A19/ D705/03	Ruhunukotuwa Road	230056.184/ 150357.652	230058.154/ 150355.632	229877.235/ 150113.79	229877.846/ 150111.055	229877.235/ 150113.79	229877.846/ 150111.055	365.38	2.8	2.6
161	SG/GLP/A19/ D705/04	Diggawaththa Road	229983.532/ 150418.088	229981.168/ 150416.858	230195.965/ 150561.06	230194.973/ 150563.463	230195.965/ 150561.06	230194.973/ 150563.463	325.88	2.6	2.6
162	SG/GLP/A19/ D705/05	Edurupotha Dewata Road	229891.468/ 150339.074	229888.254/ 150338.35	229877.129/ 150474.409	229876.201/ 150477.304	229877.129/ 150474.409	229876.201/ 150477.304	163.68	3.04	2.44
163	SG/GLP/A19/ D705/06	Deniyathota Hena Road	229861.24/ 150329.489	229864.374/ 150329.663	230007.533/ 149897.547	230010.439/ 149898.443	230007.533/ 149897.547	230010.439/ 149898.443	566.96	3.04	2.4
164	SG/GLP/A19/ D705/07	Pirivena Road 1st Lane	229600.694/ 150493.168	229600.915/ 150495.631	229692.233/ 150483.967	229692.486/ 150486.393	229692.233/ 150483.967	229692.486/ 150486.393	96.03	2.44	2.44
165	SG/GLP/A19/ D705/08	Godagampitiya Road	229597.831/ 150506.721	229597.709/ 150504.284	229422.463/ 150388.348	229424.83/ 150388.941	229422.463/ 150388.348	229424.83/ 150388.941	277.25	2.44	2.44

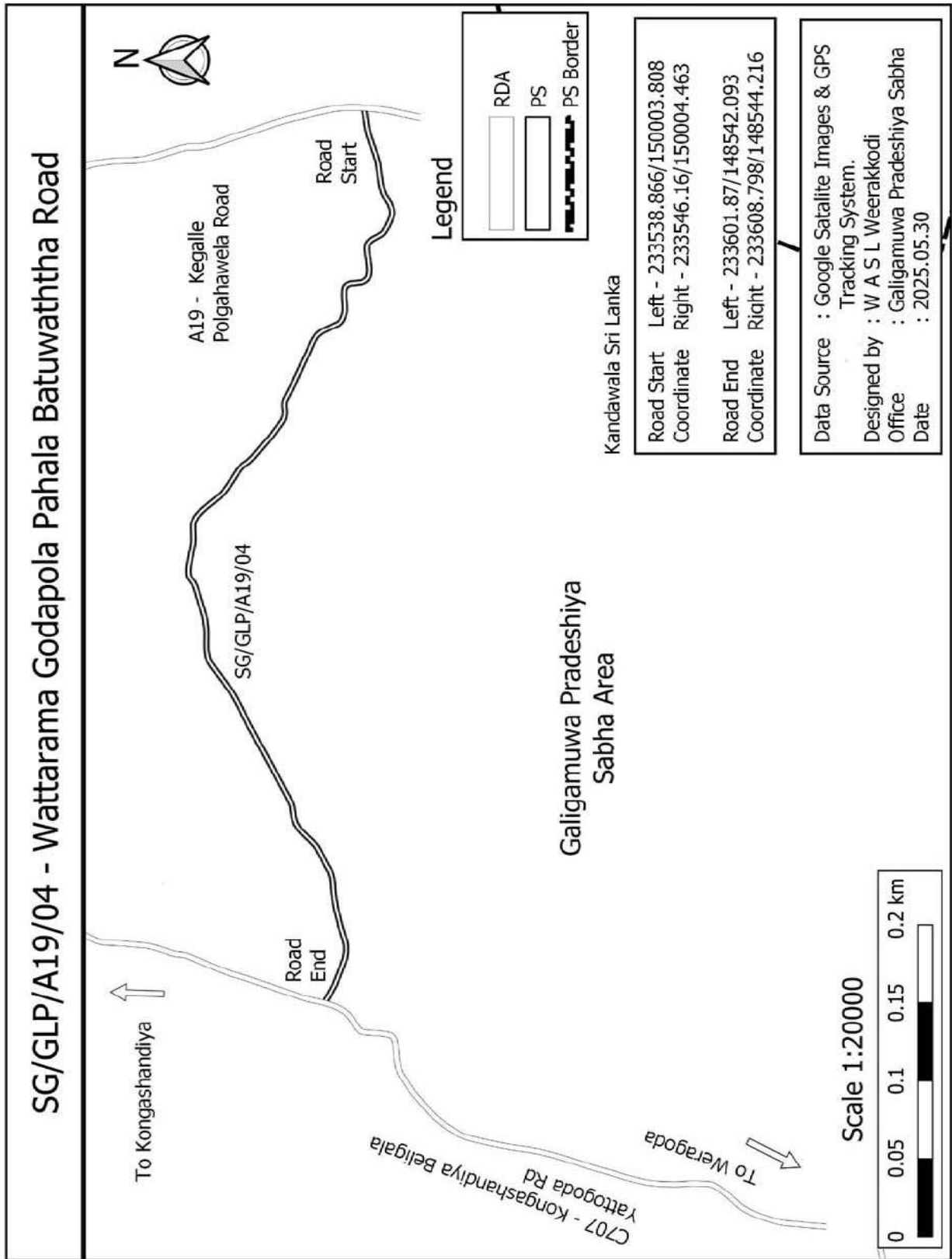


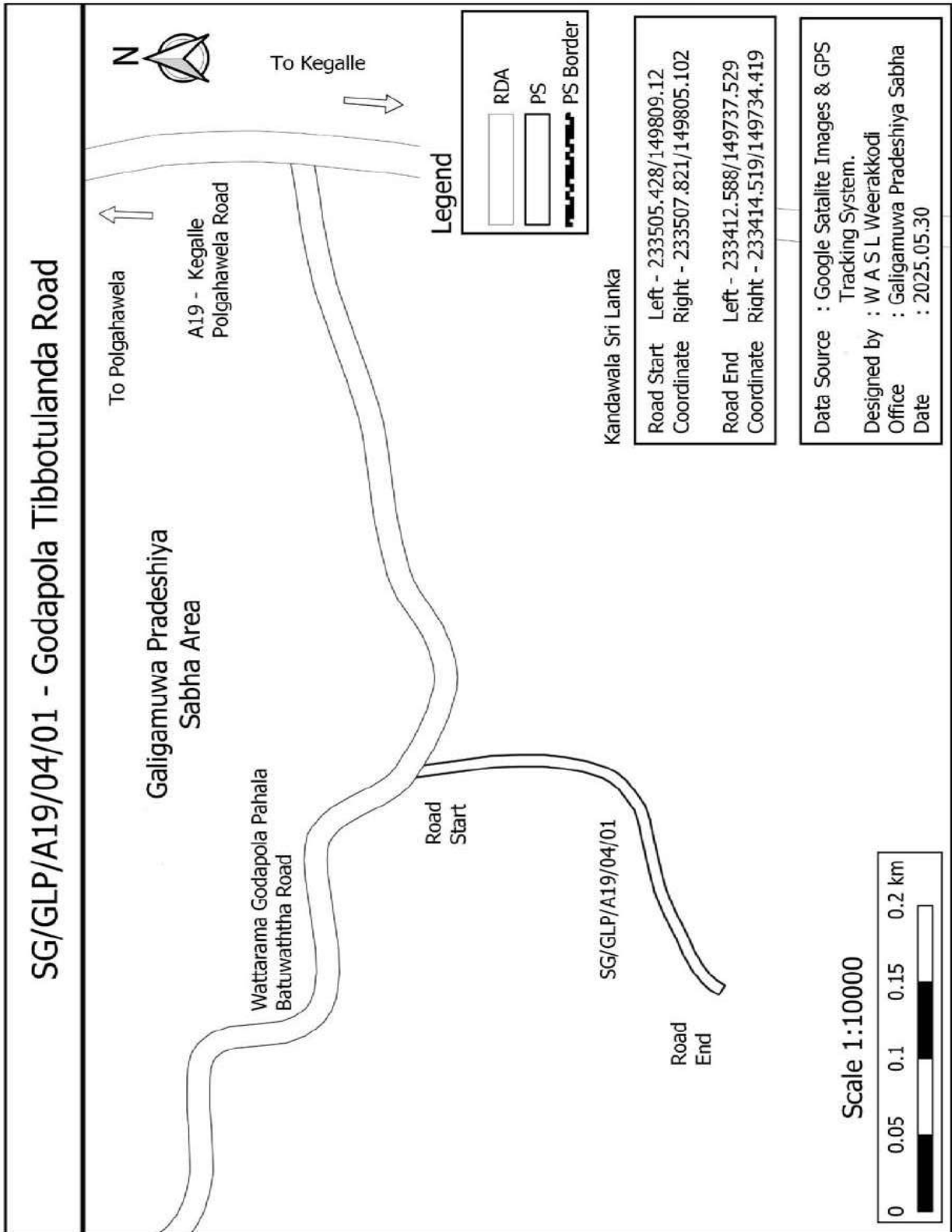


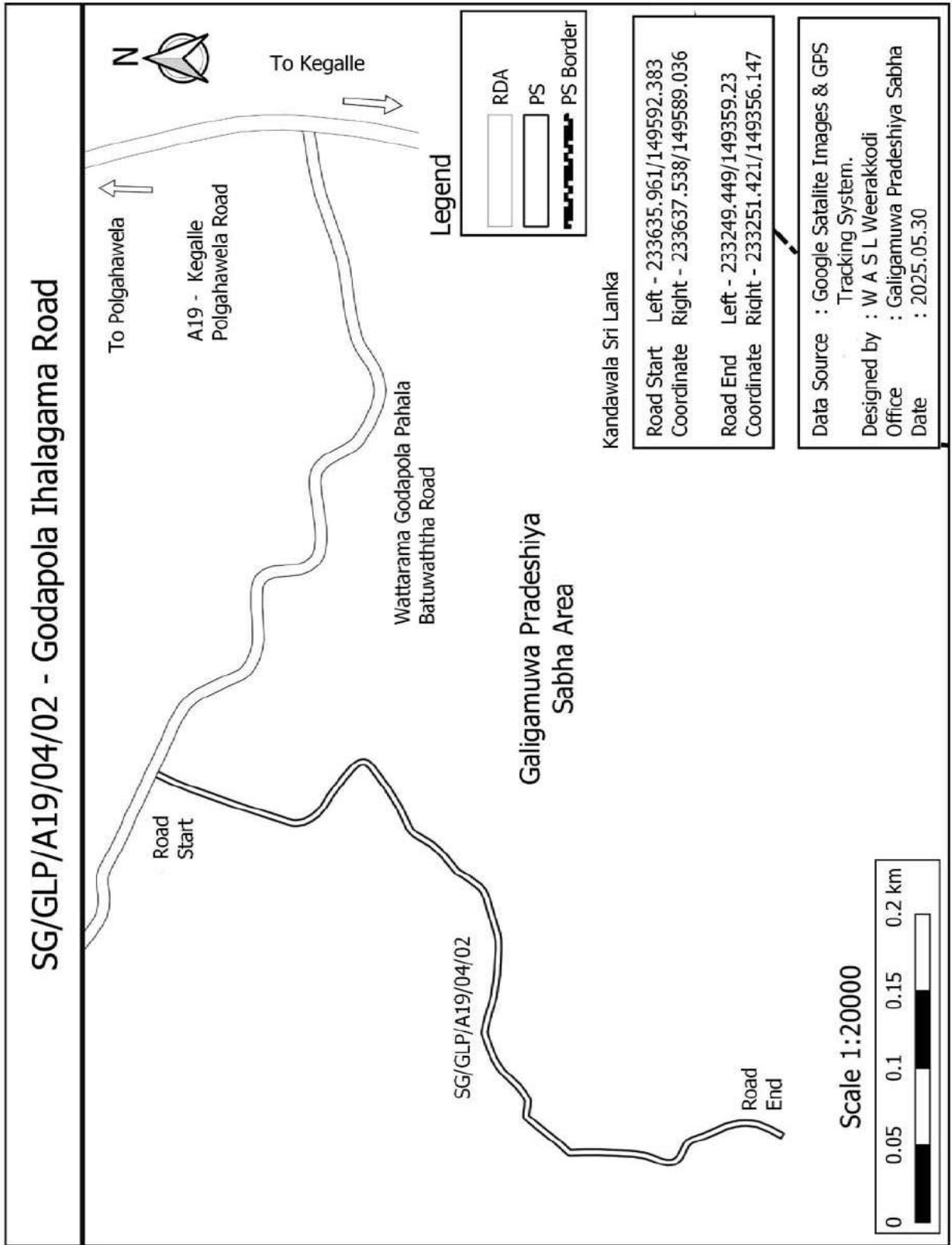


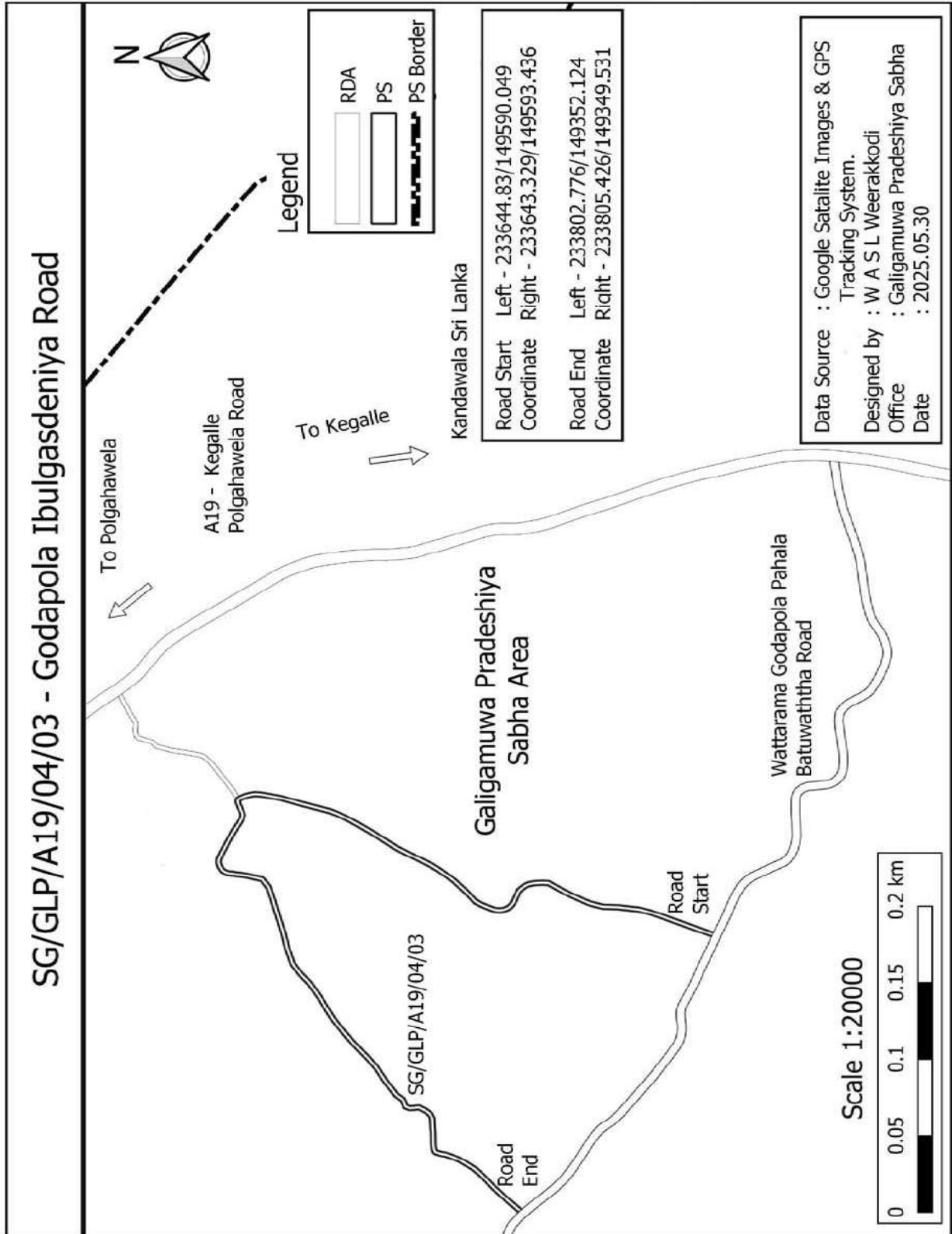


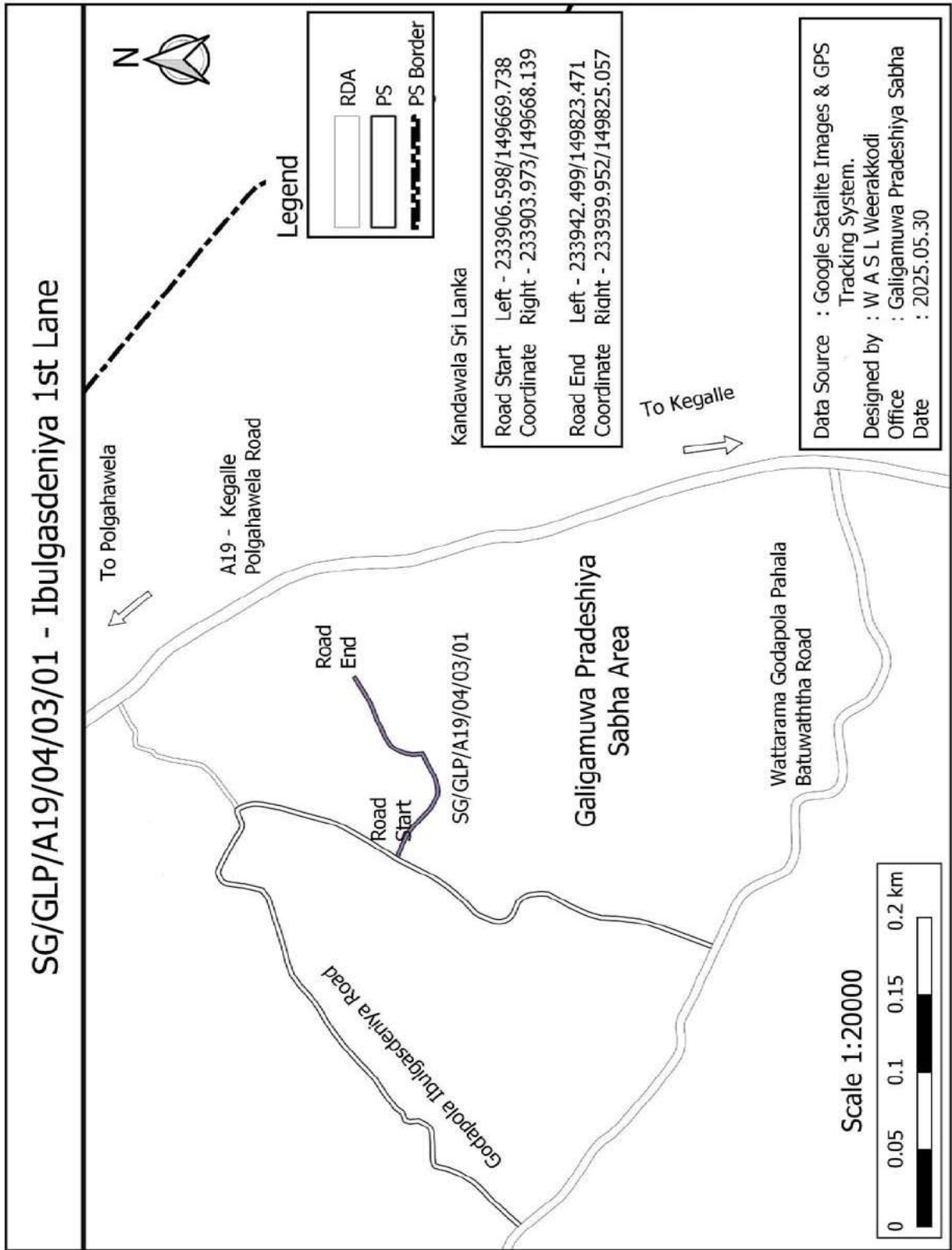


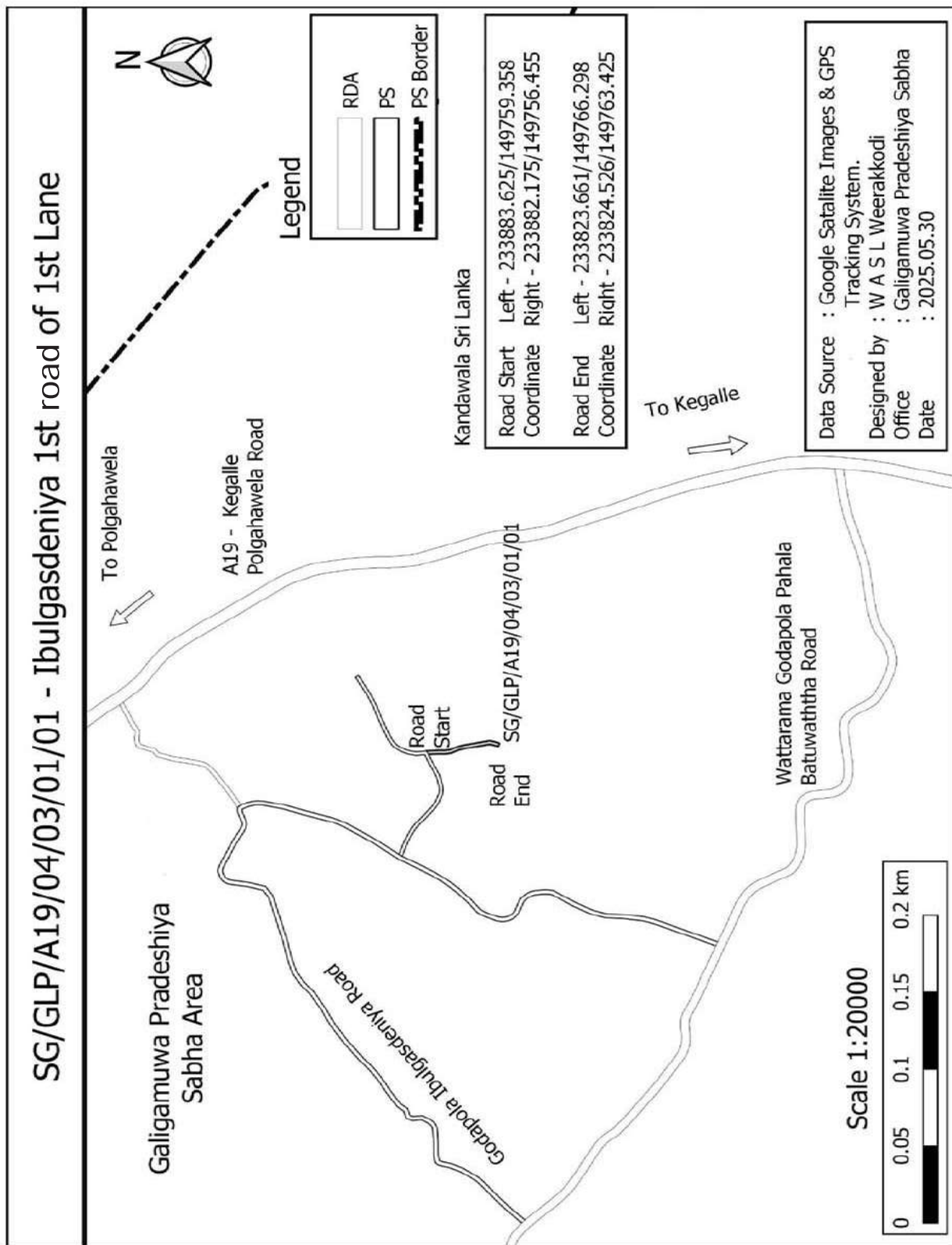


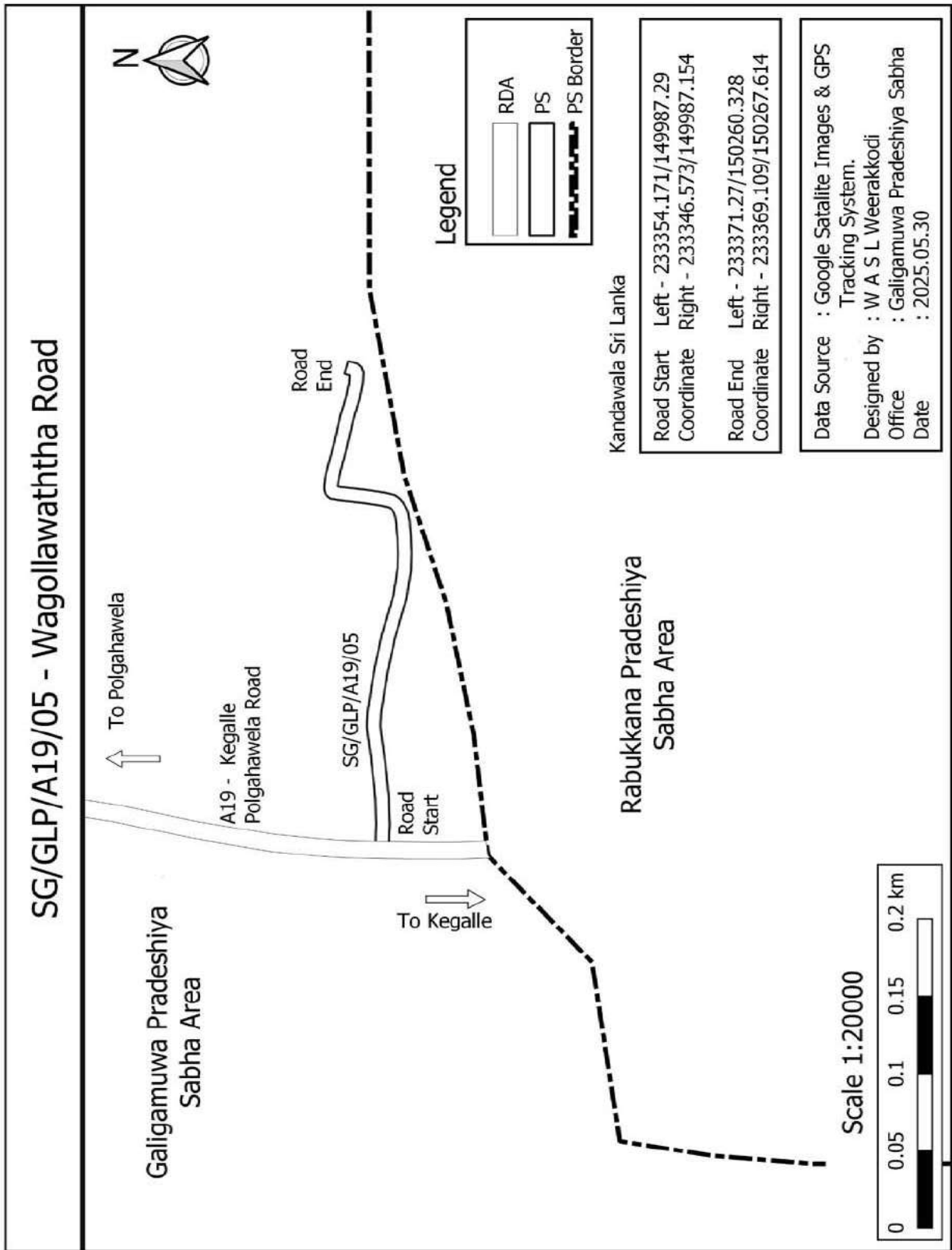


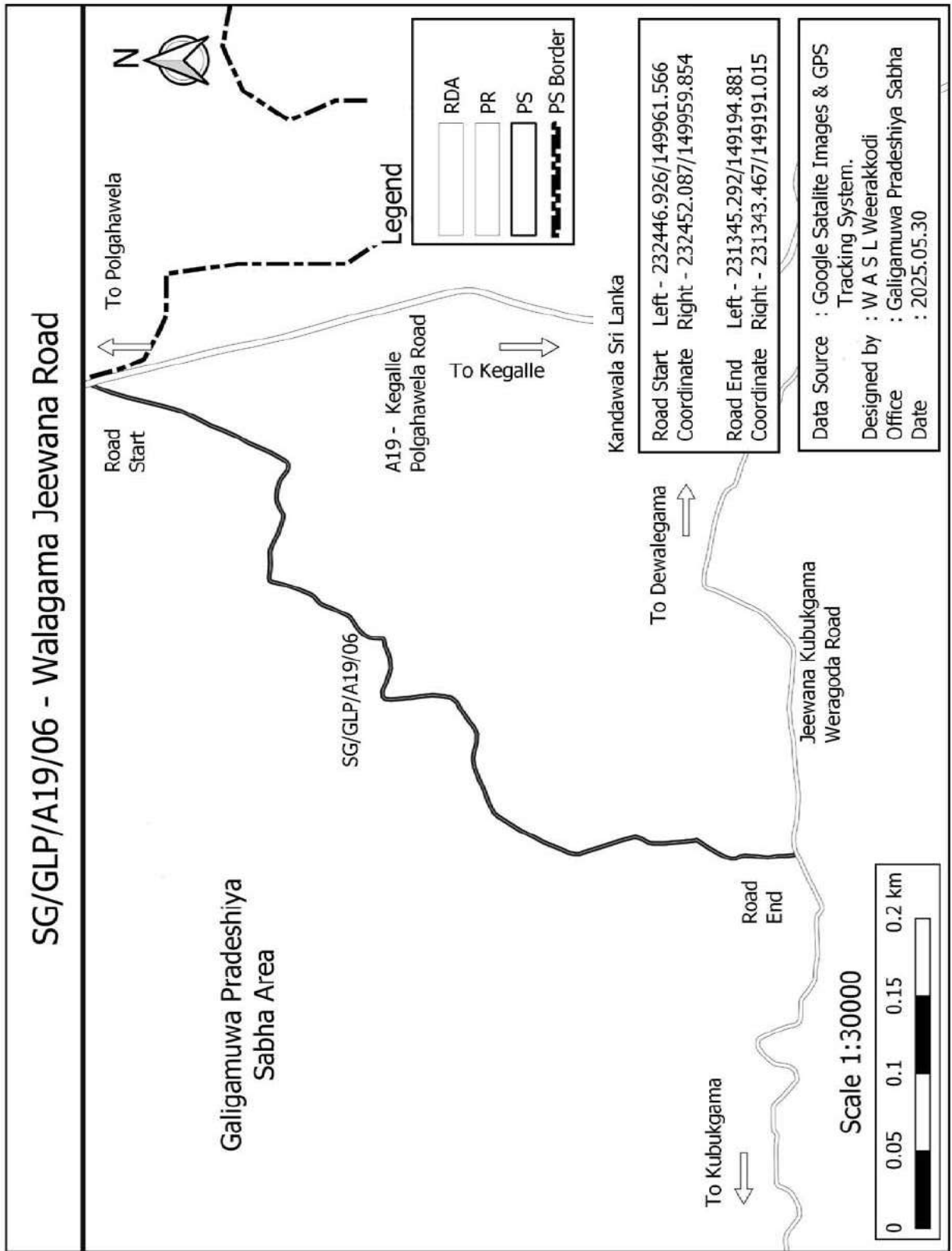


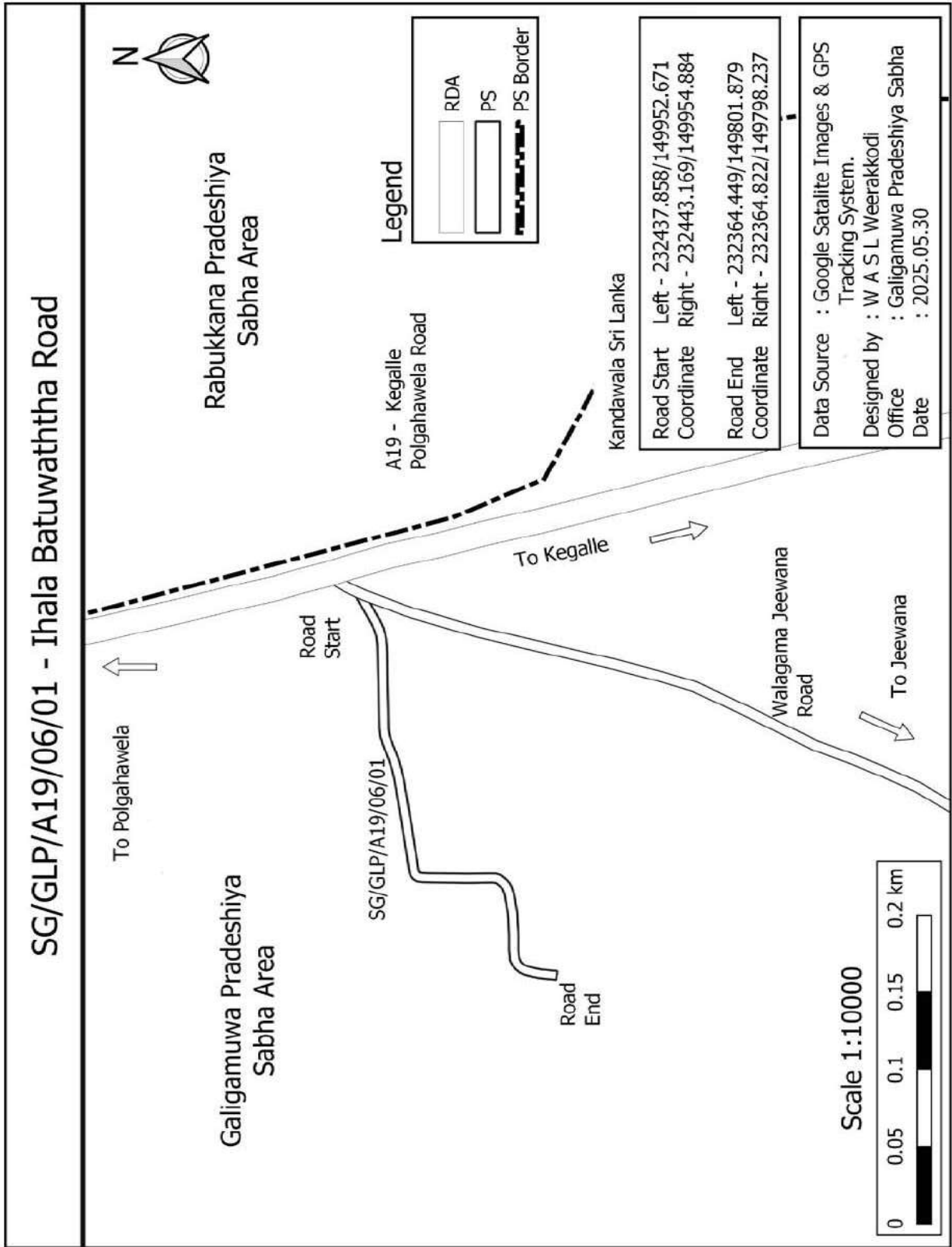


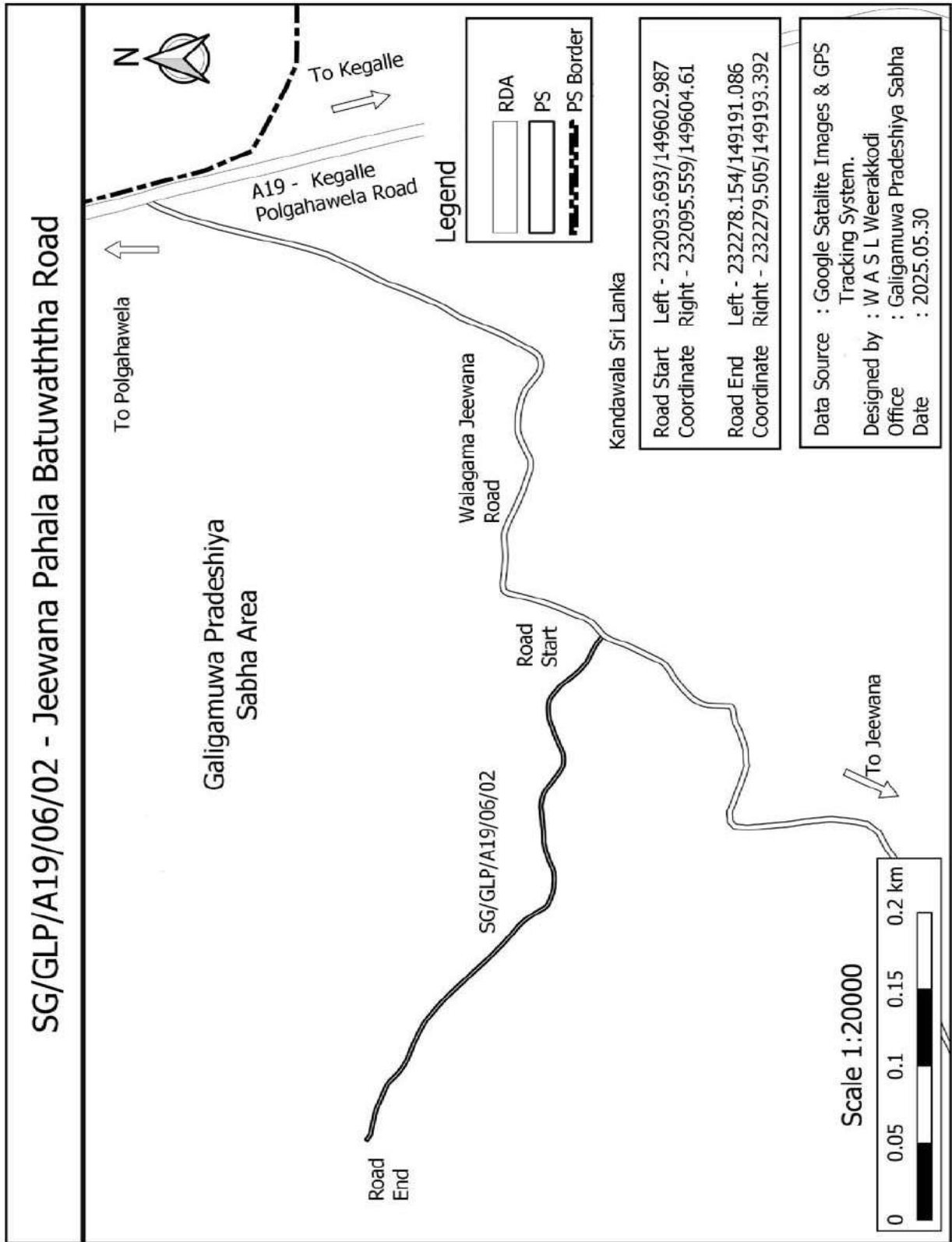


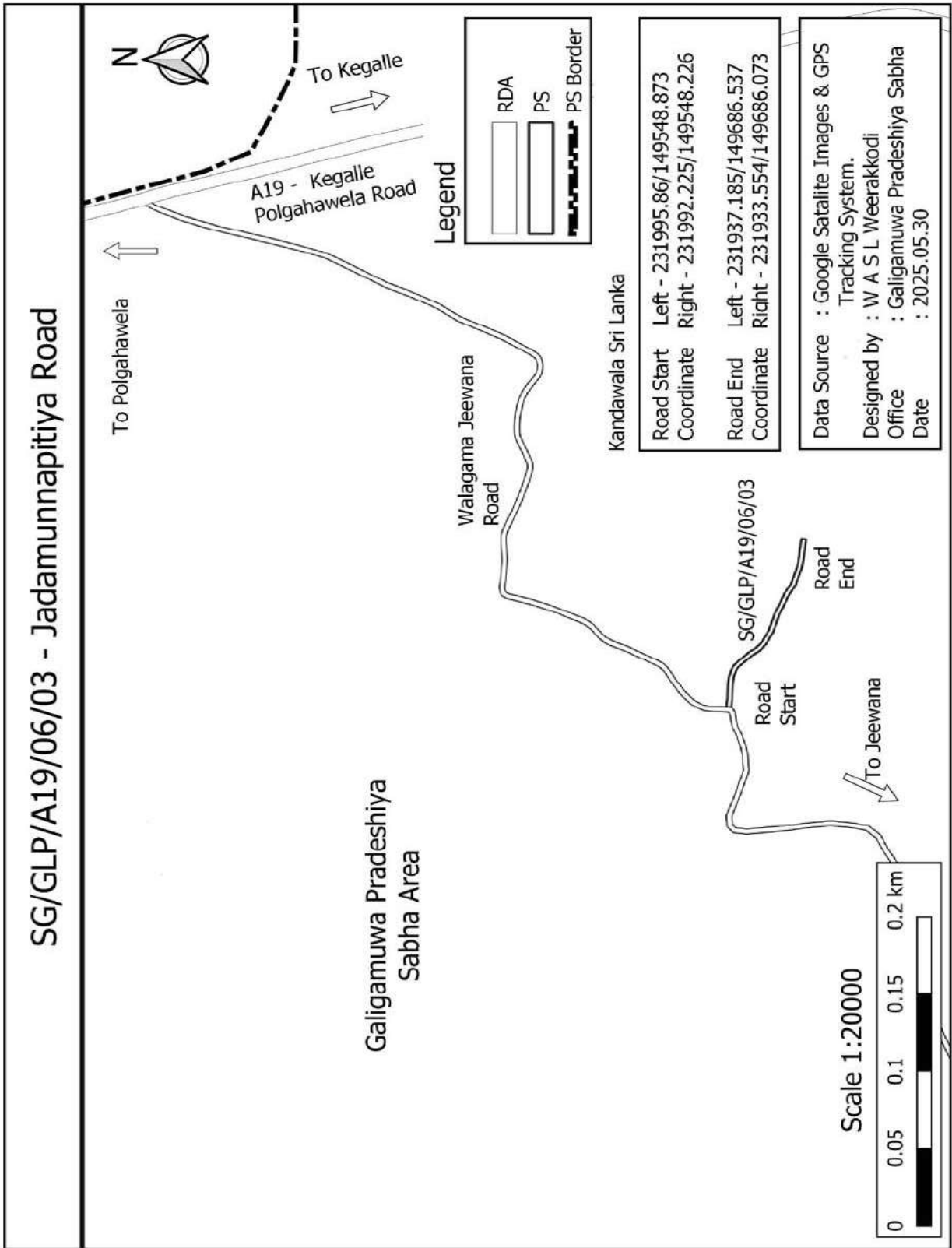


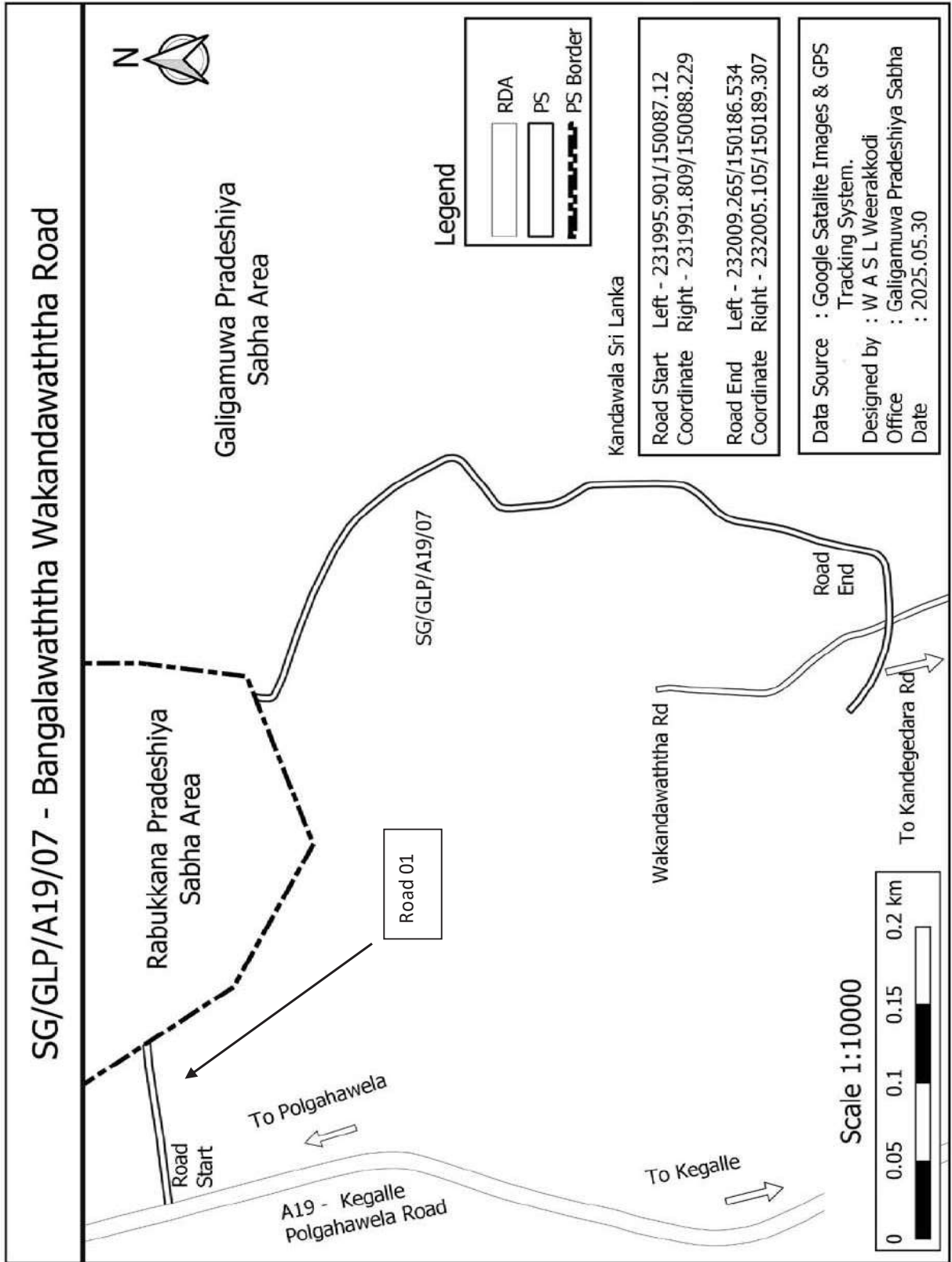


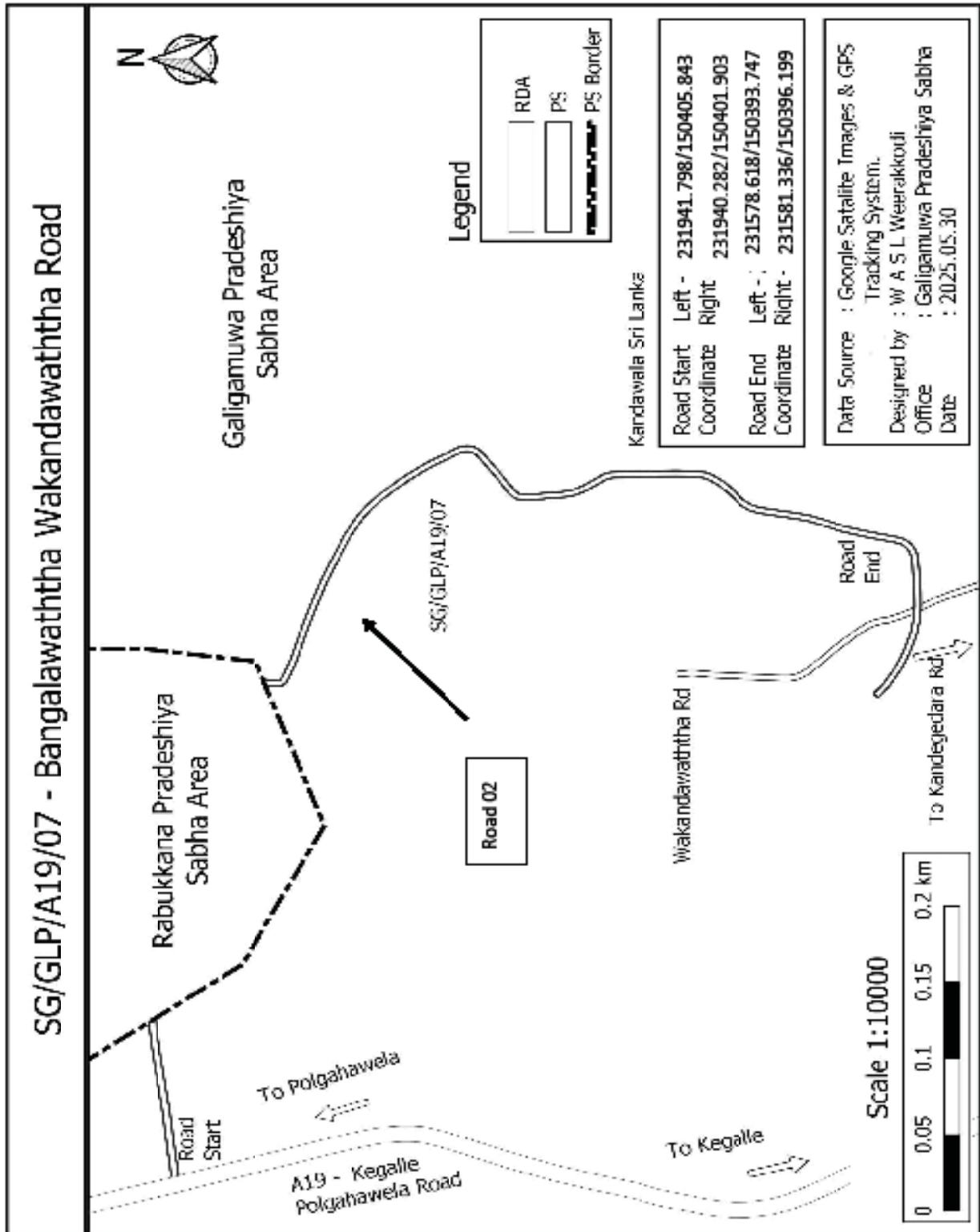


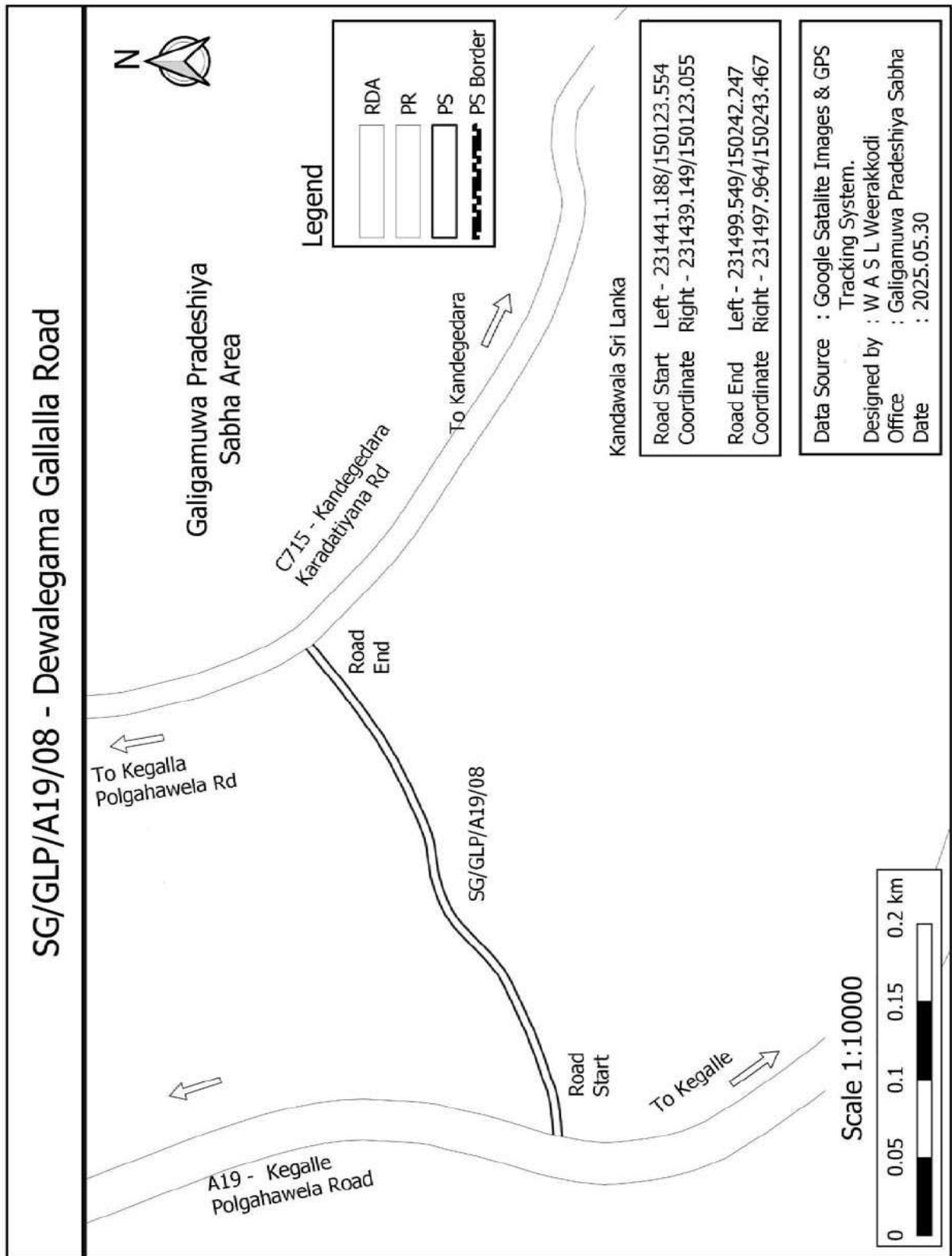


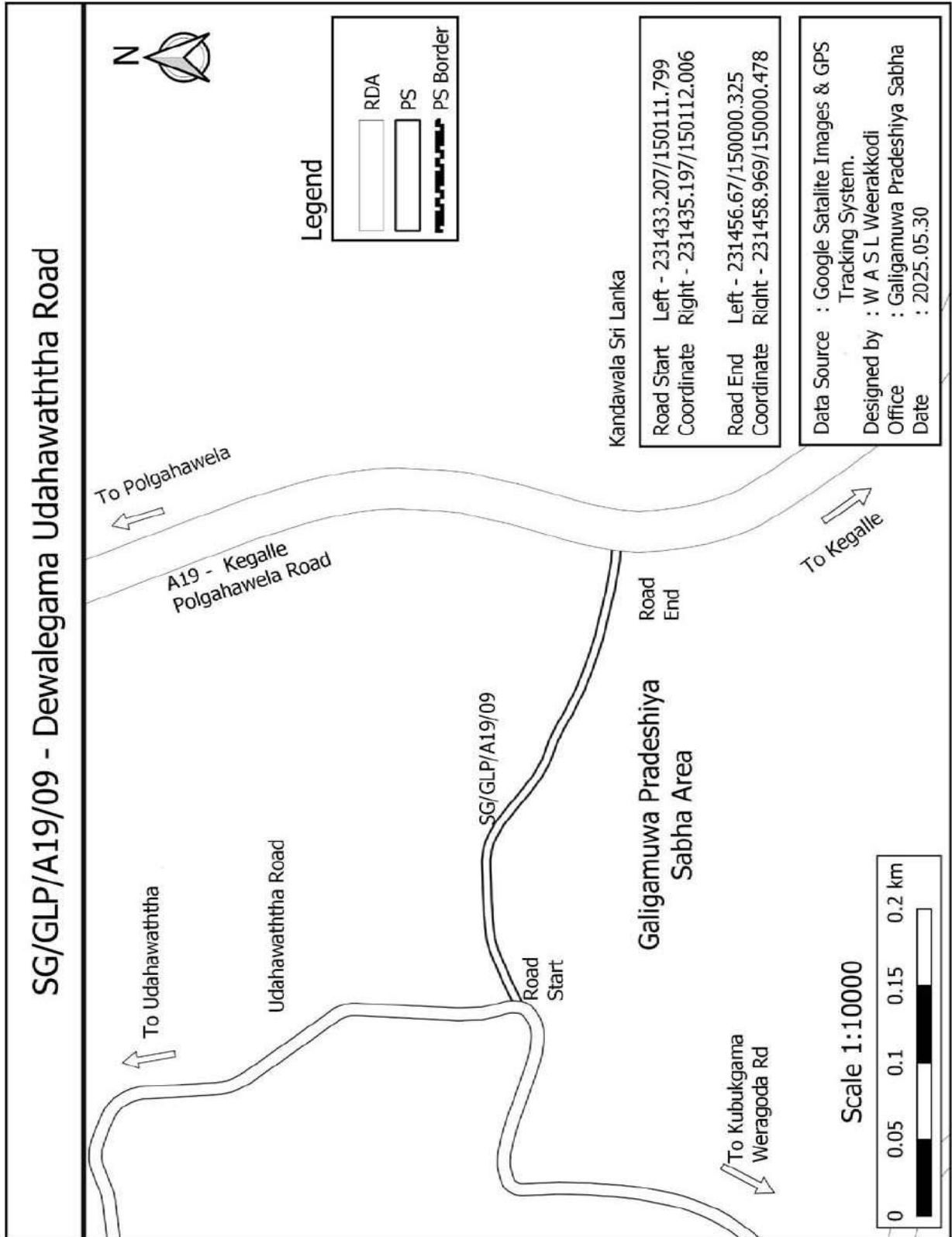


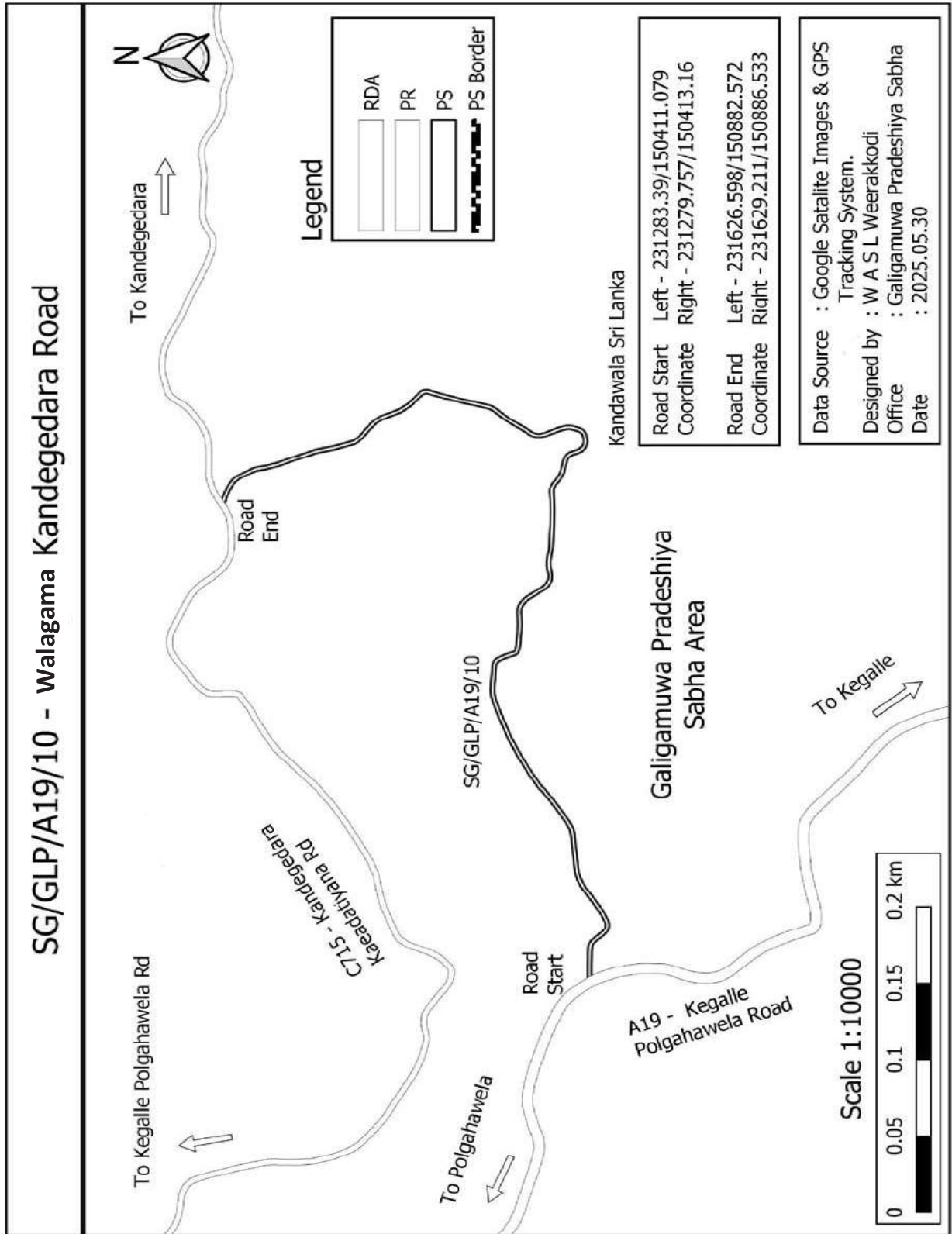


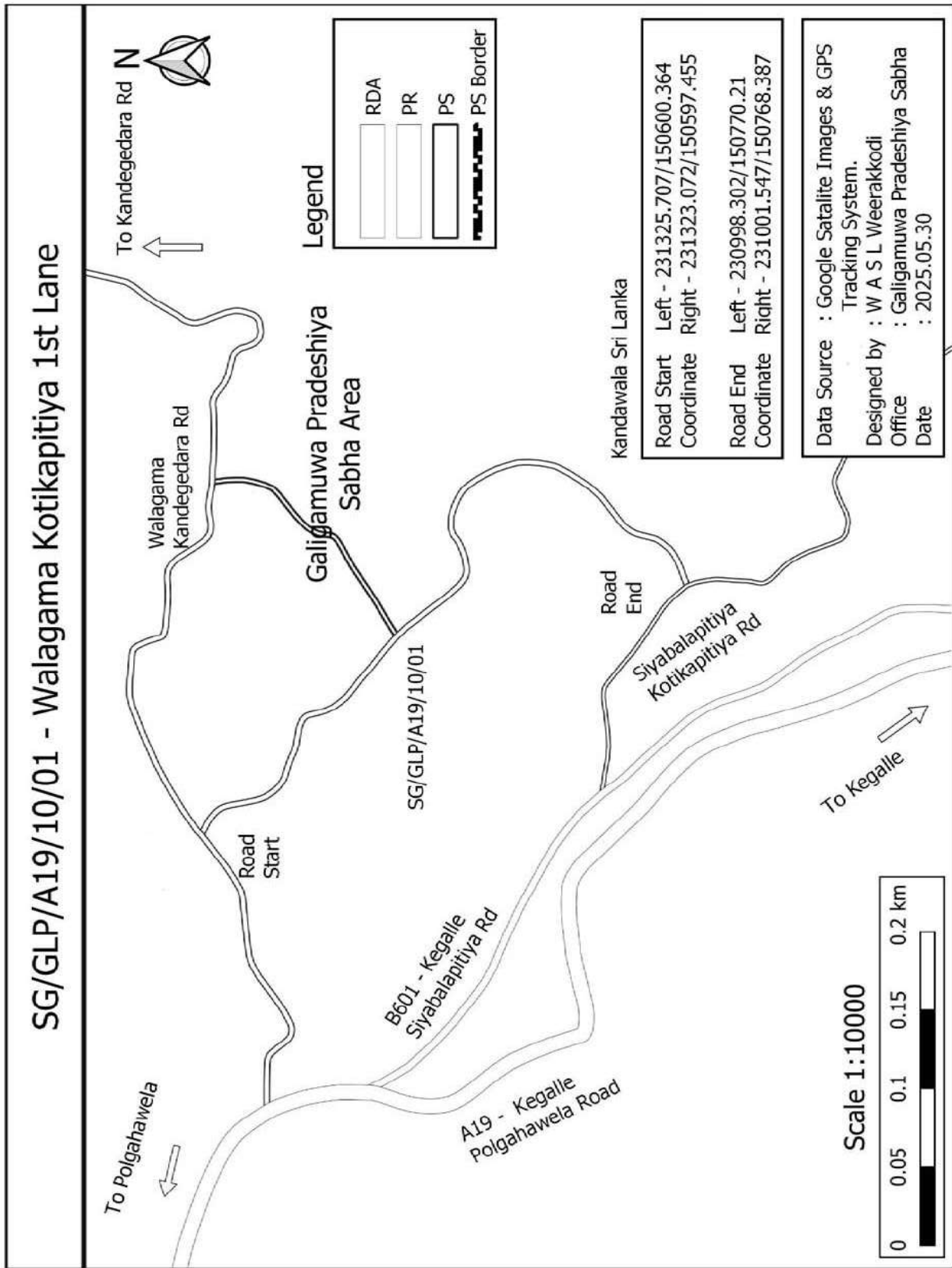


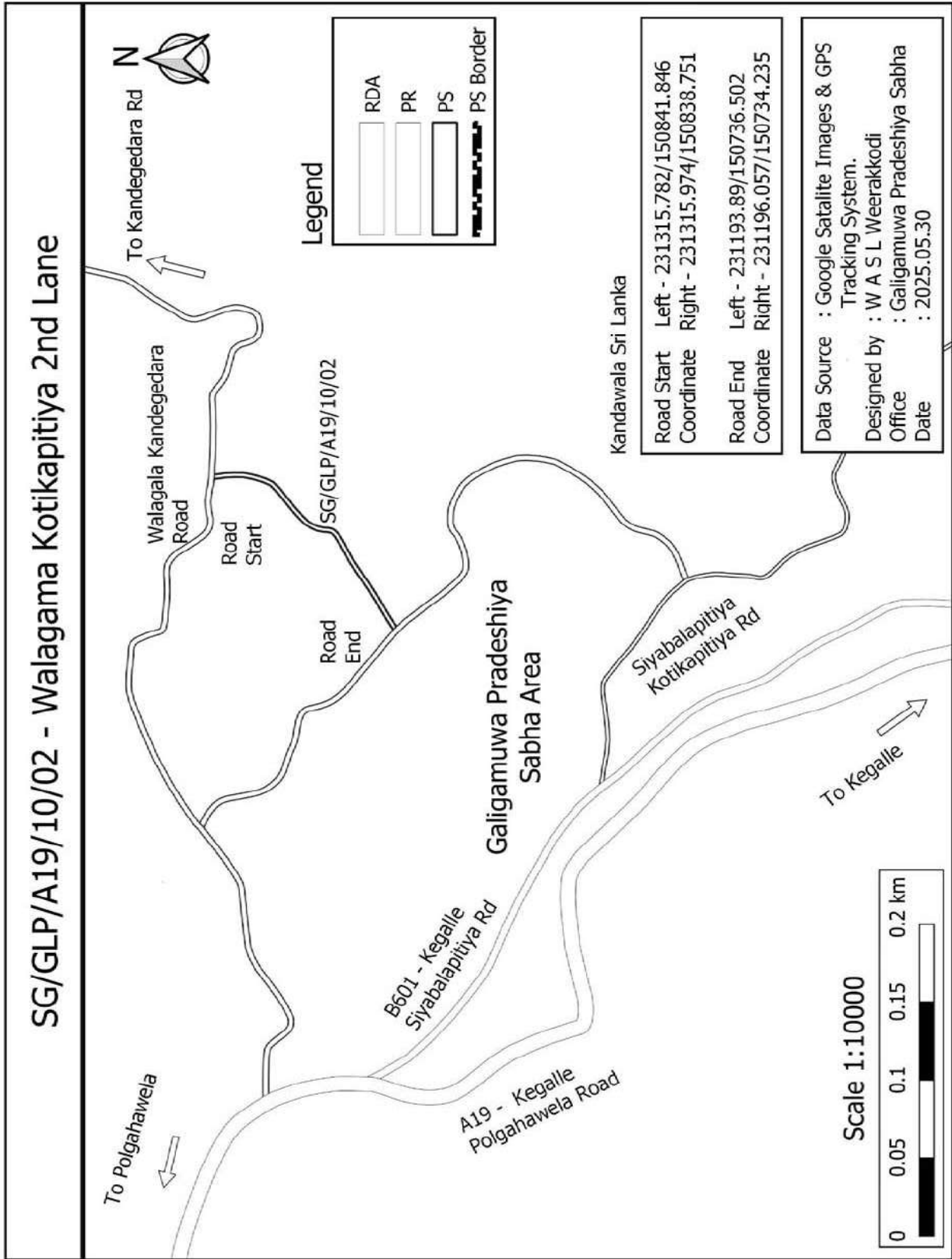


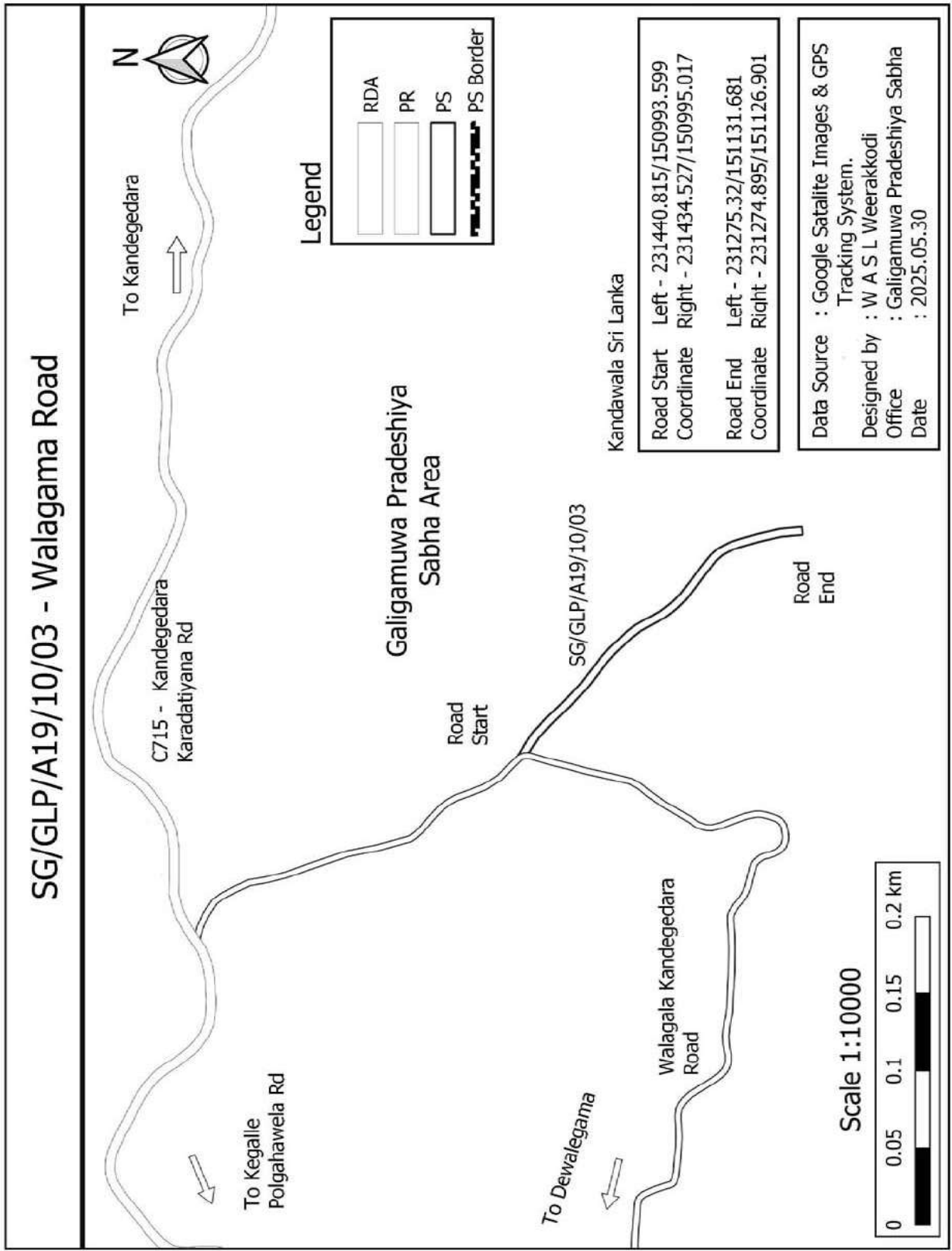


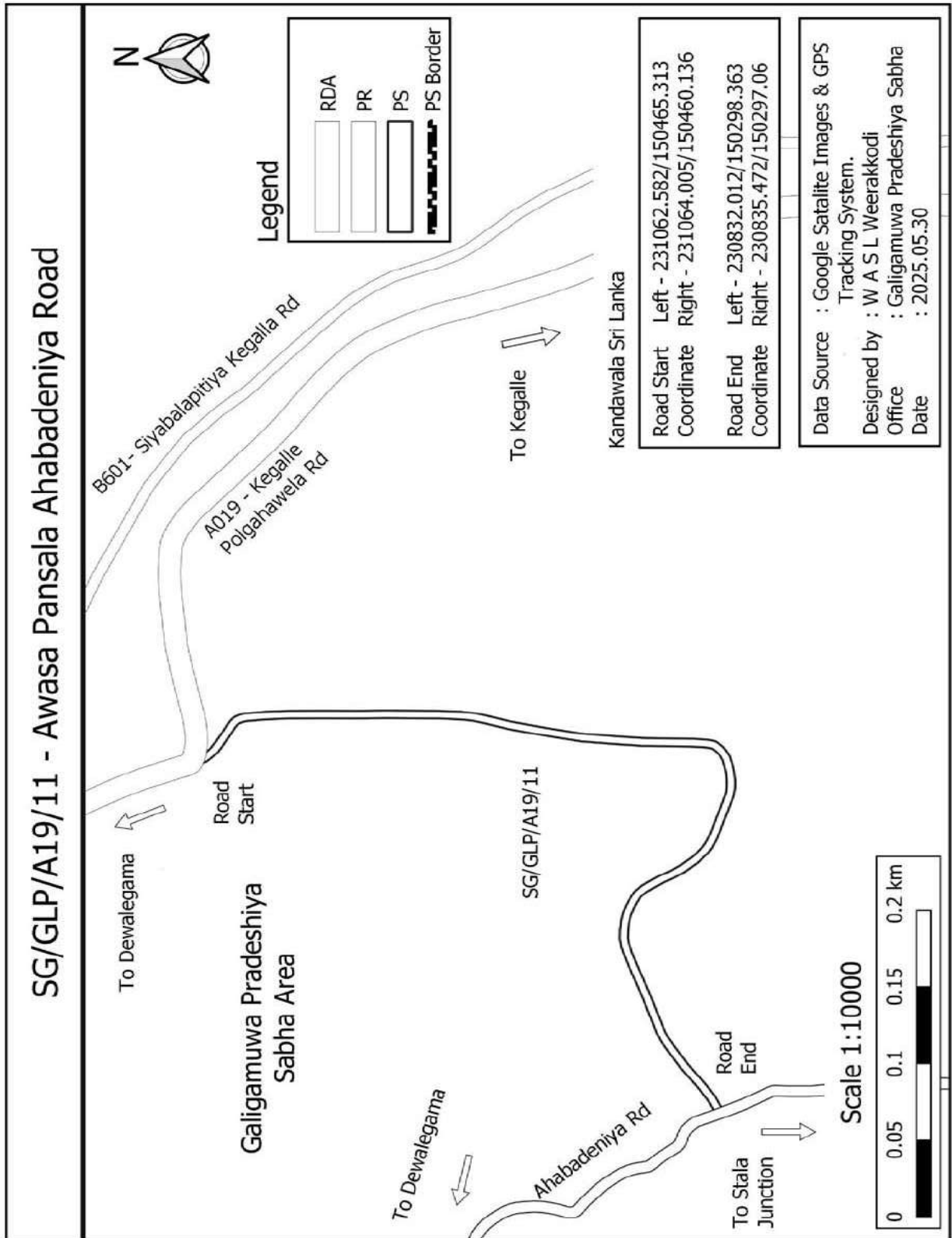


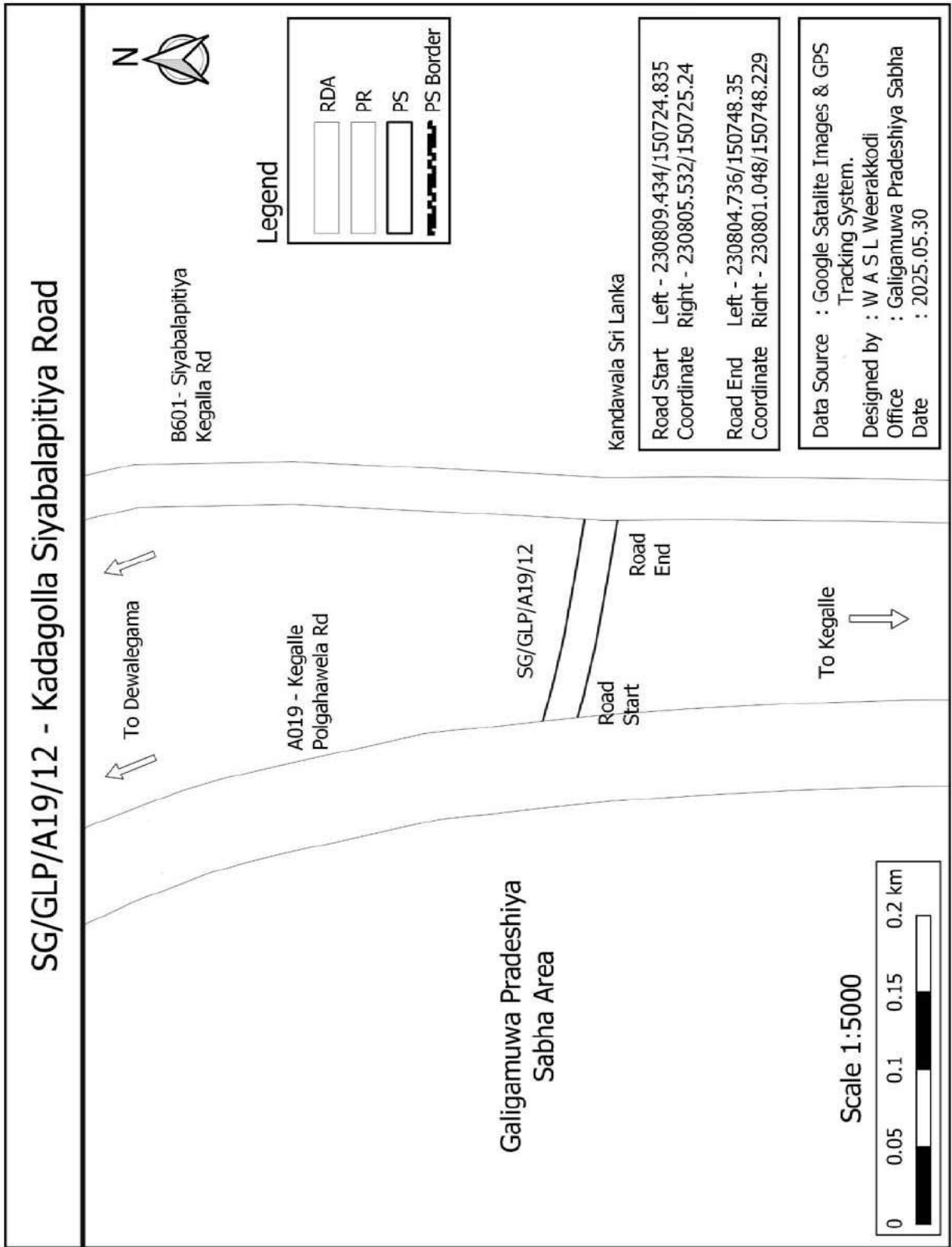


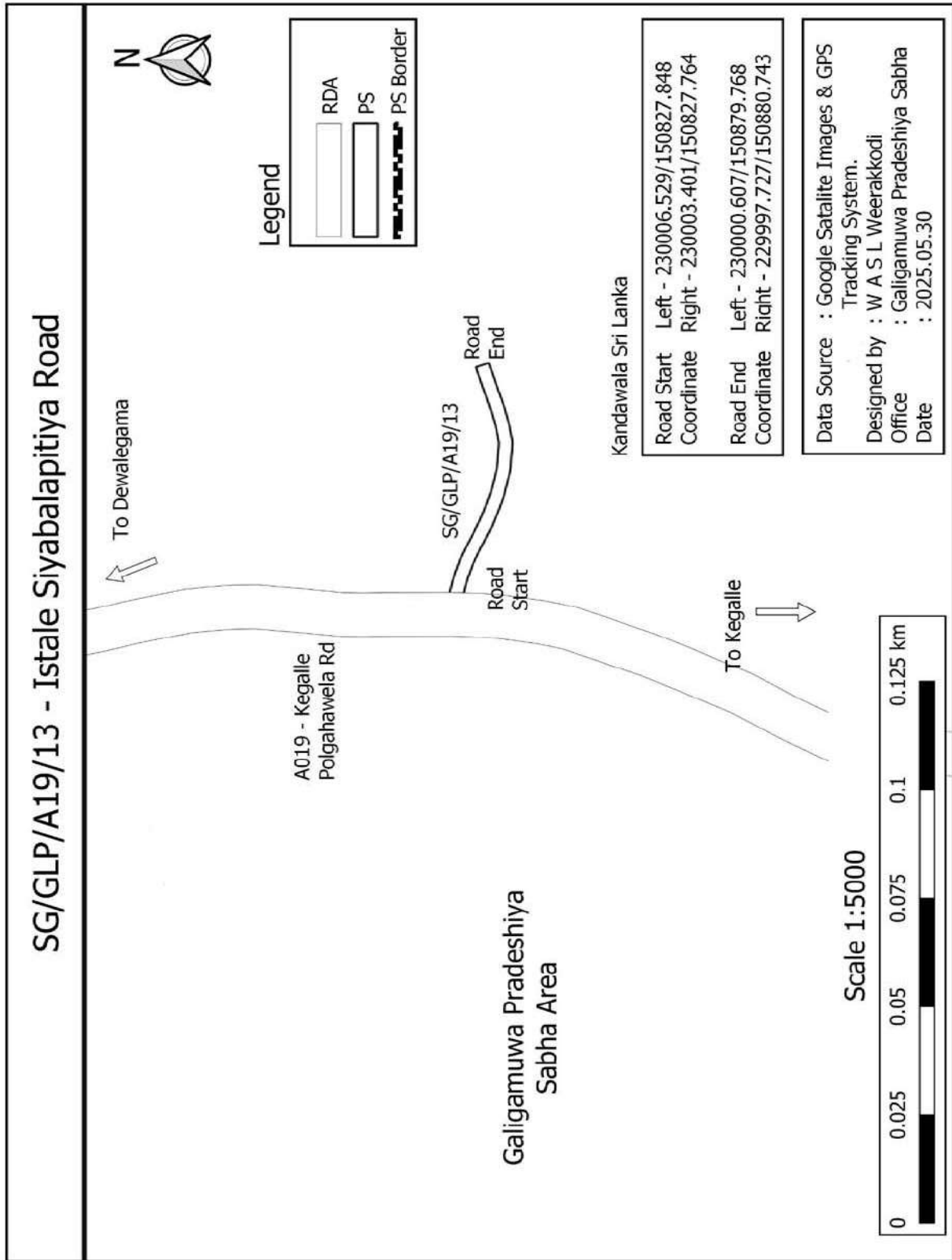


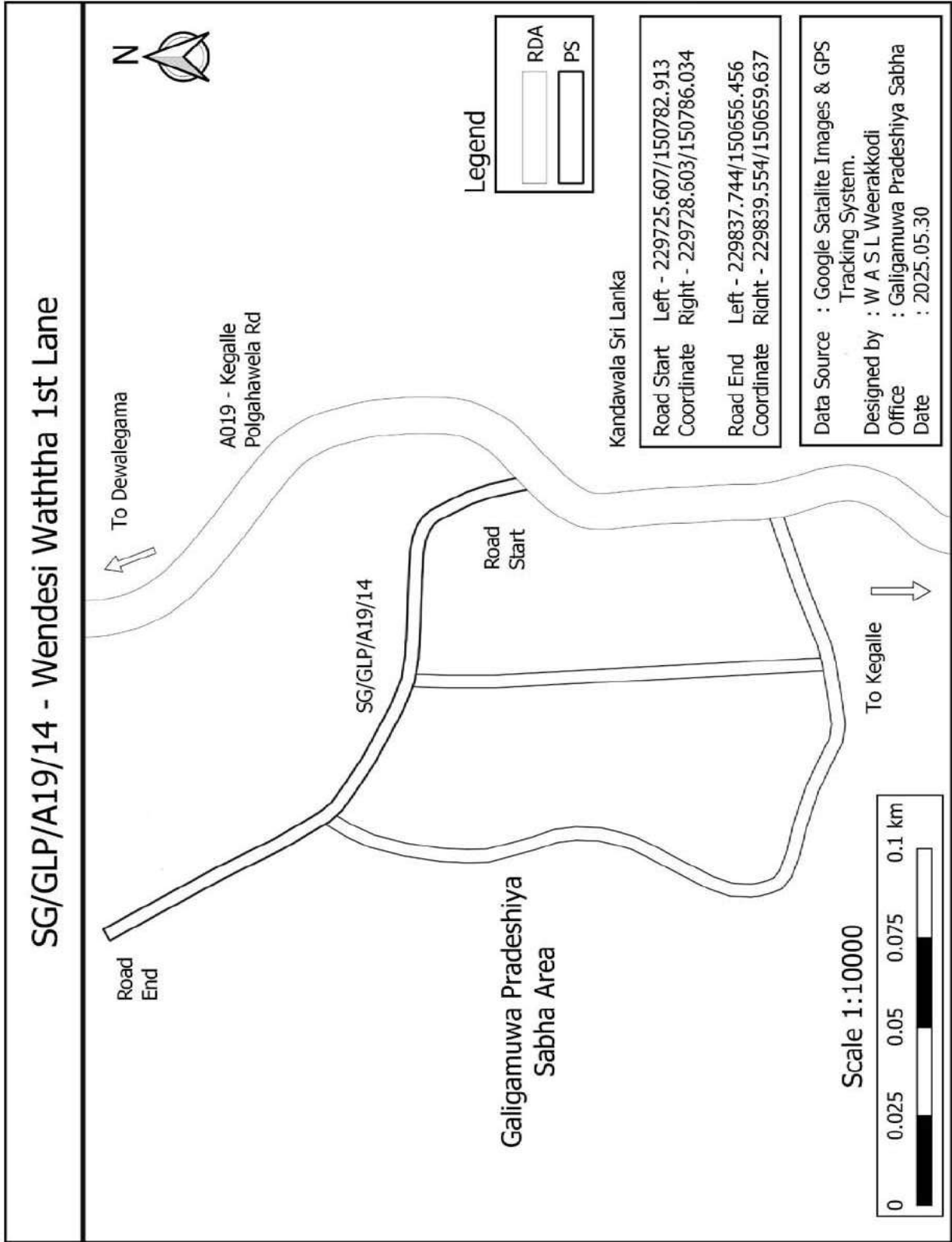


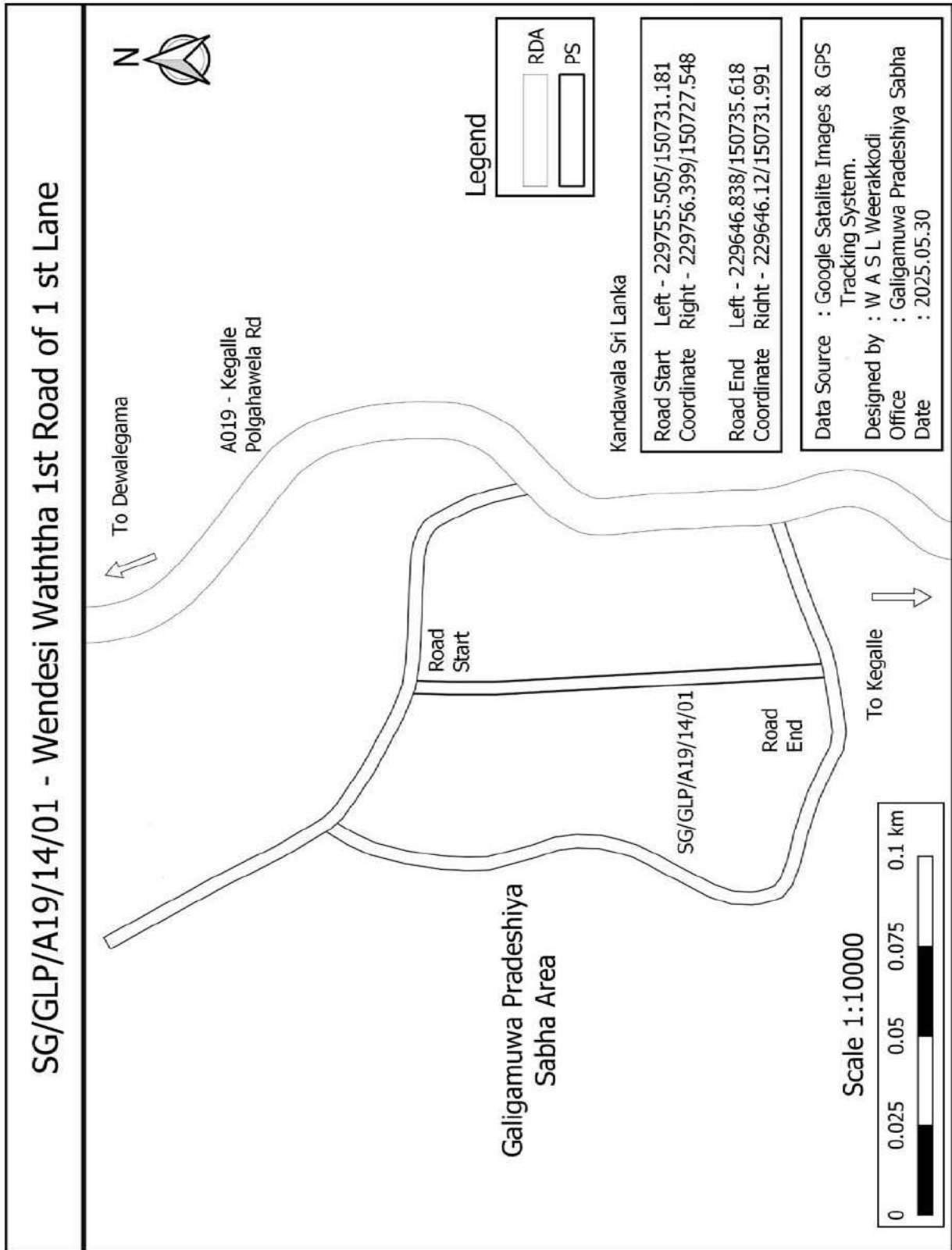


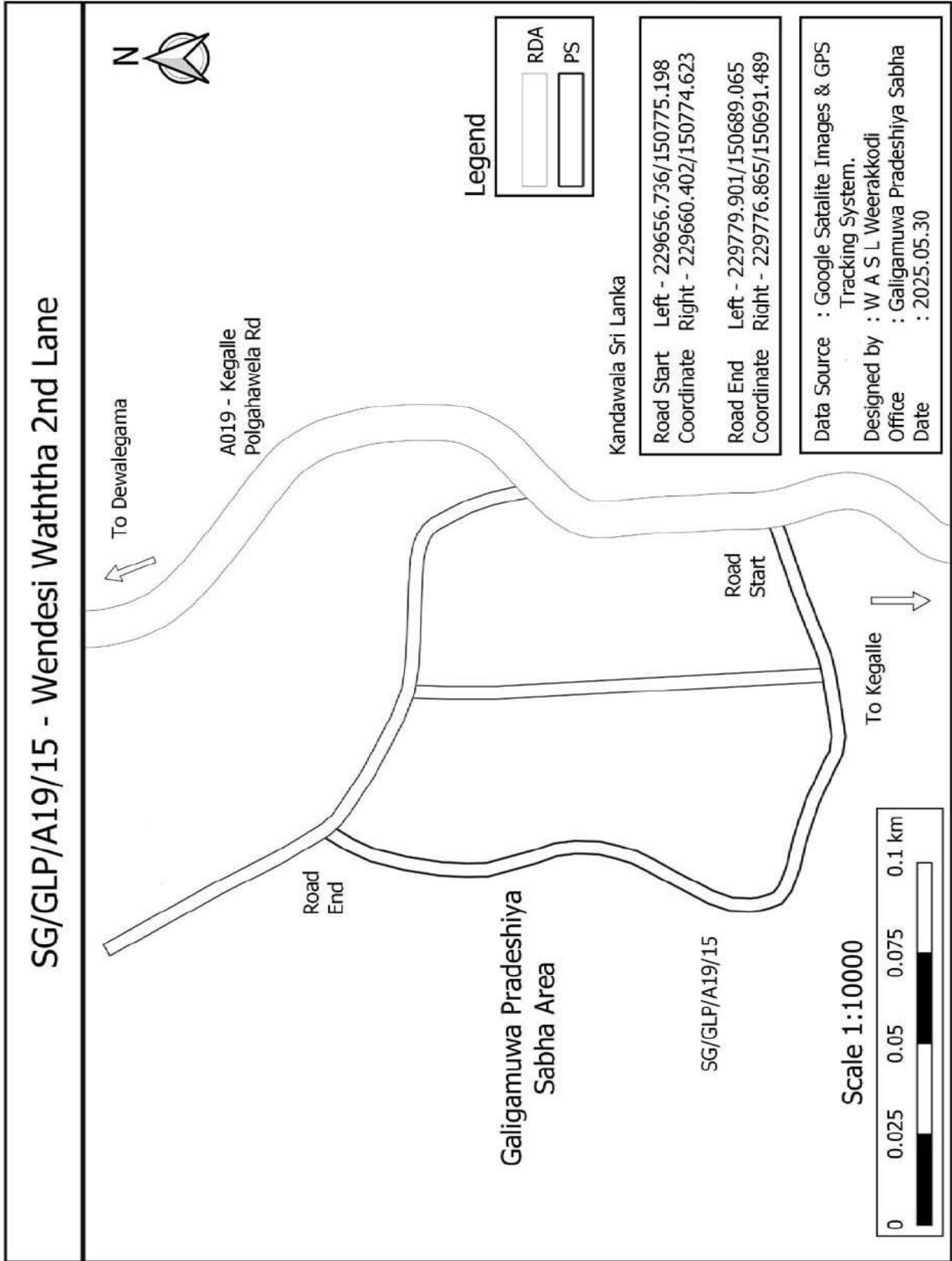


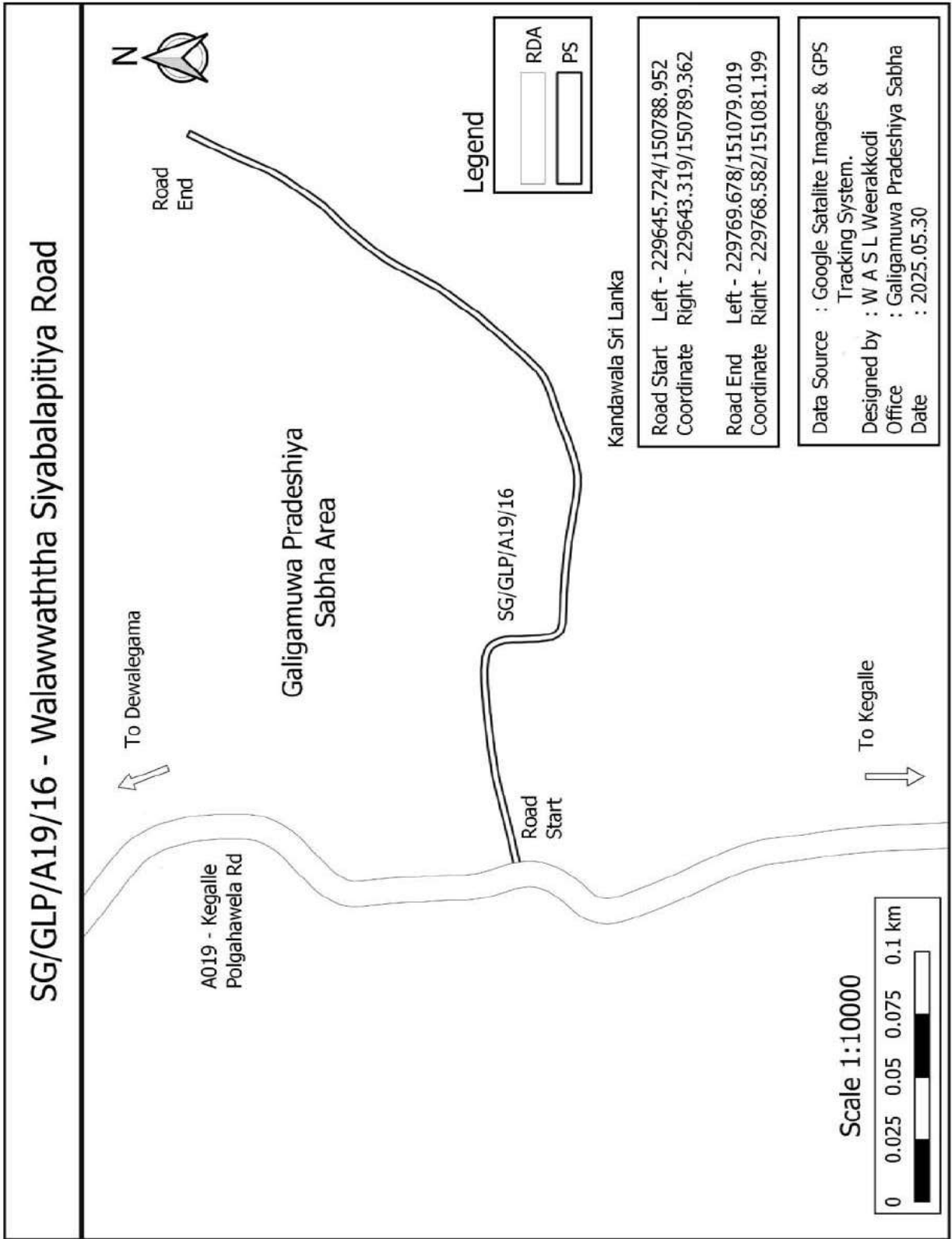


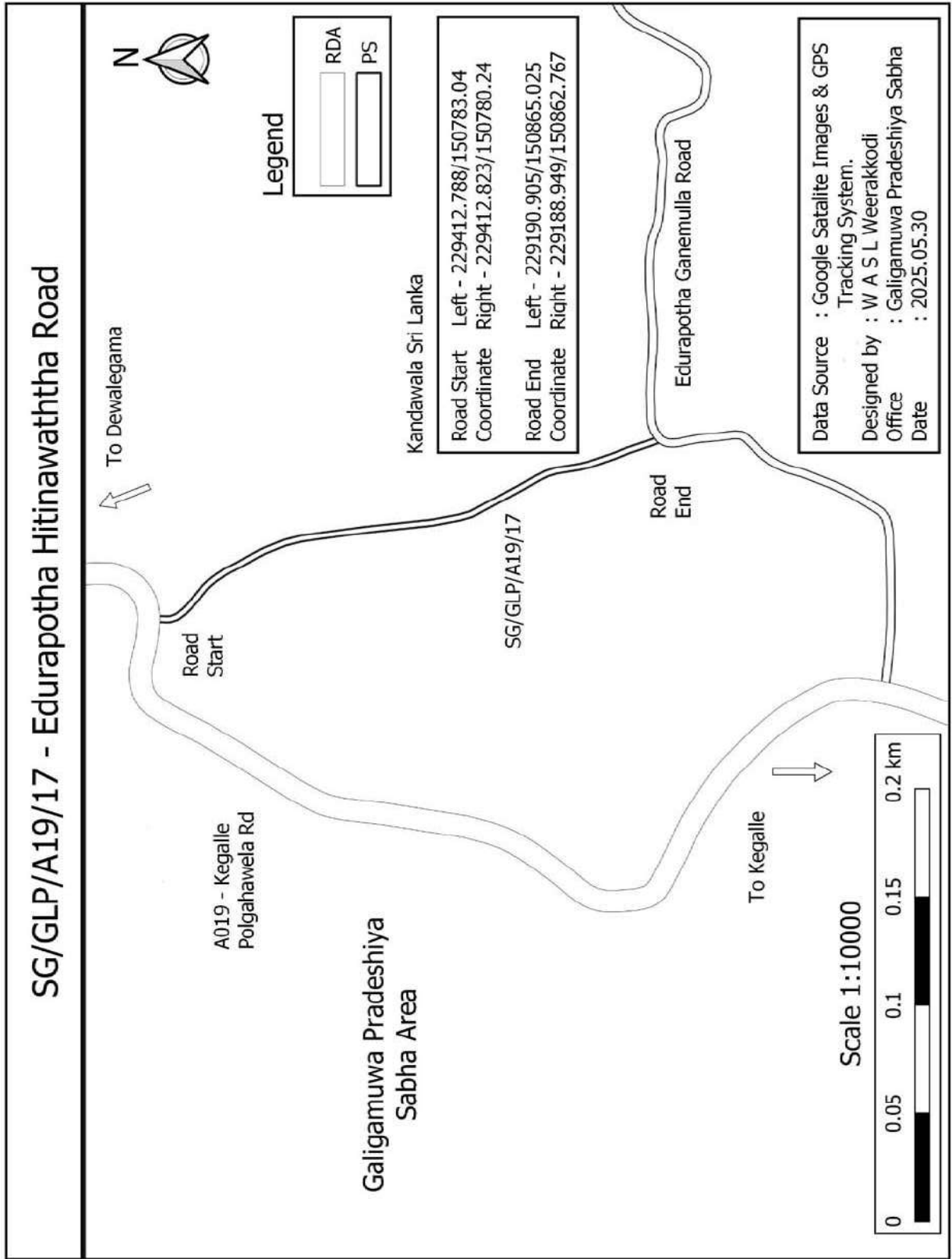


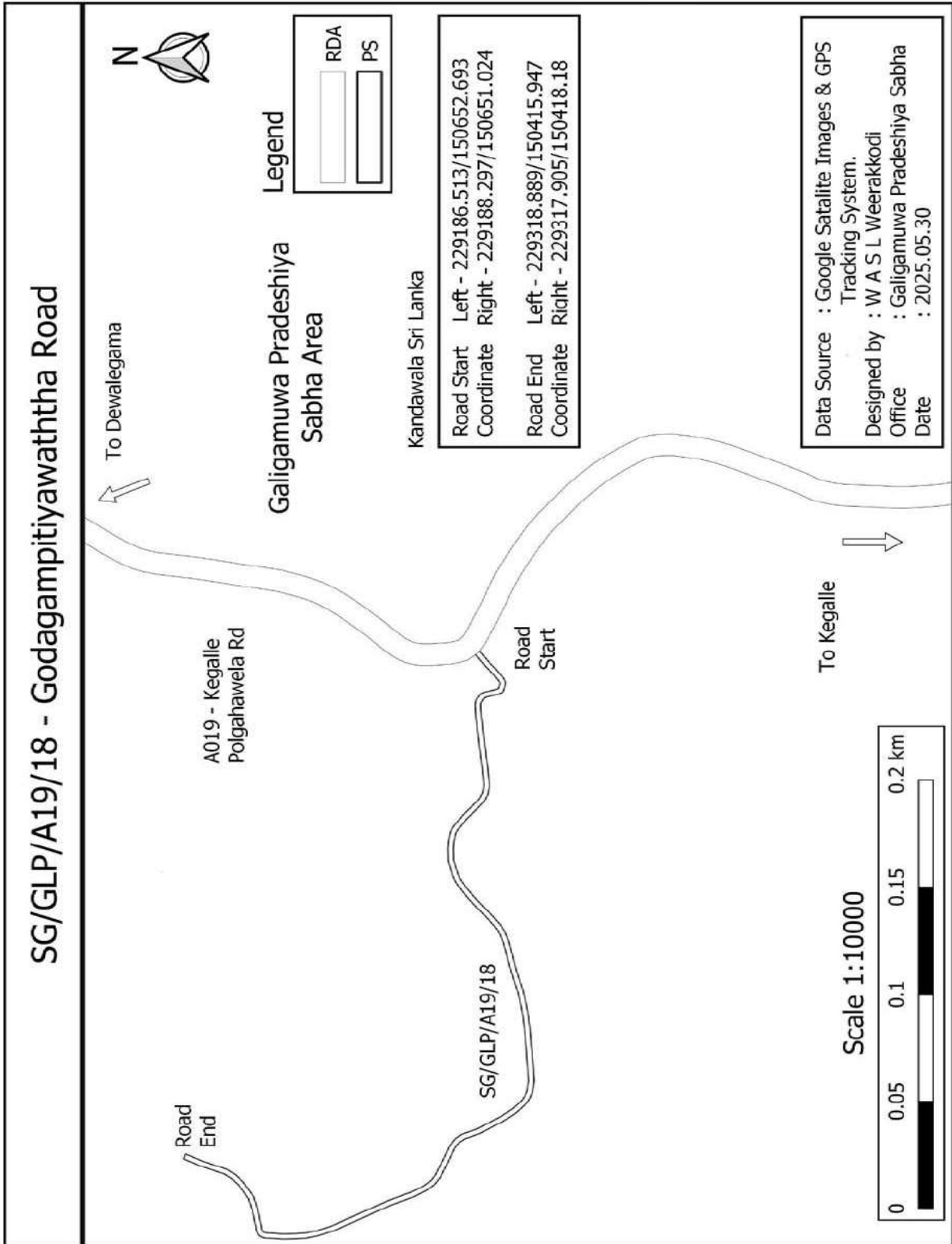


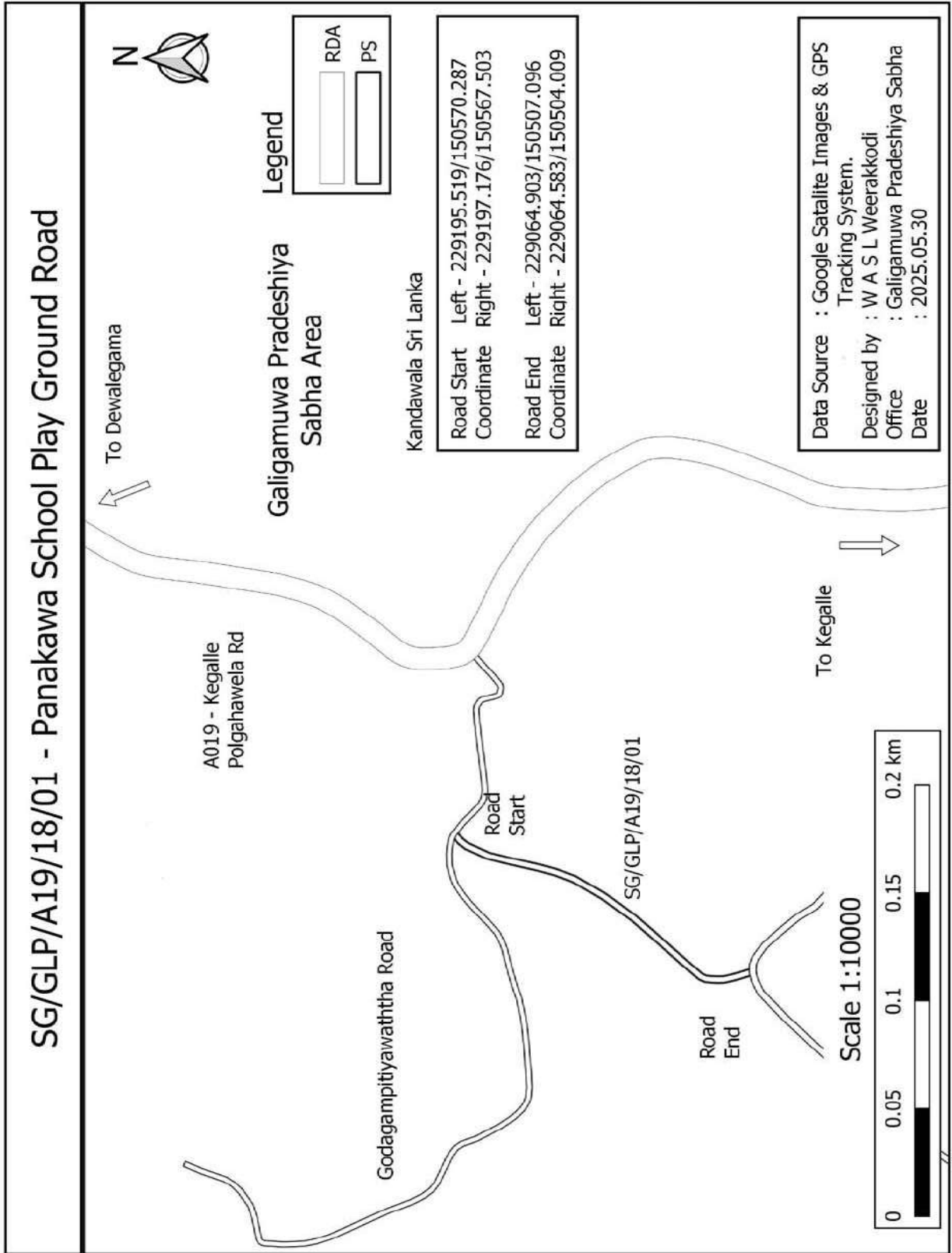


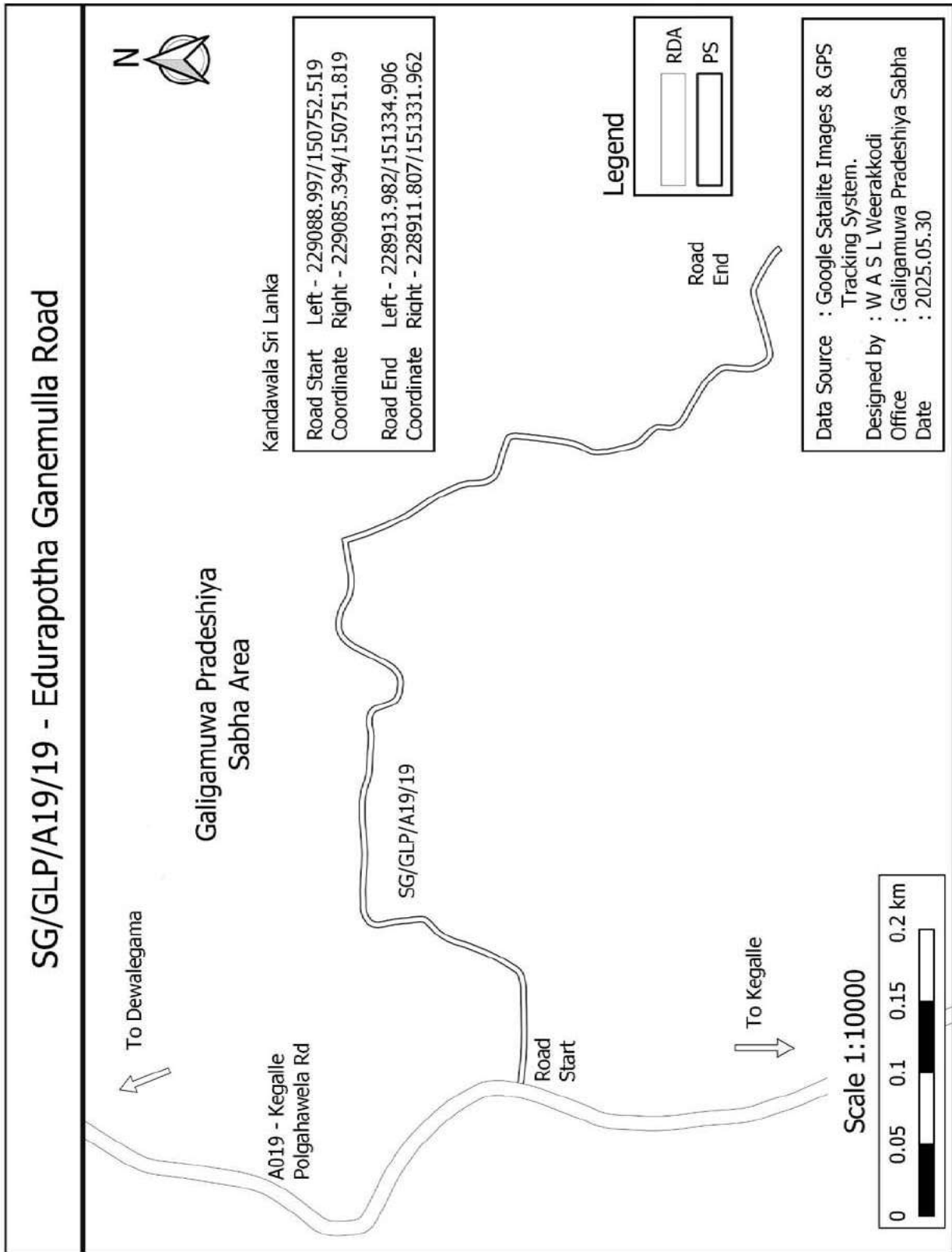


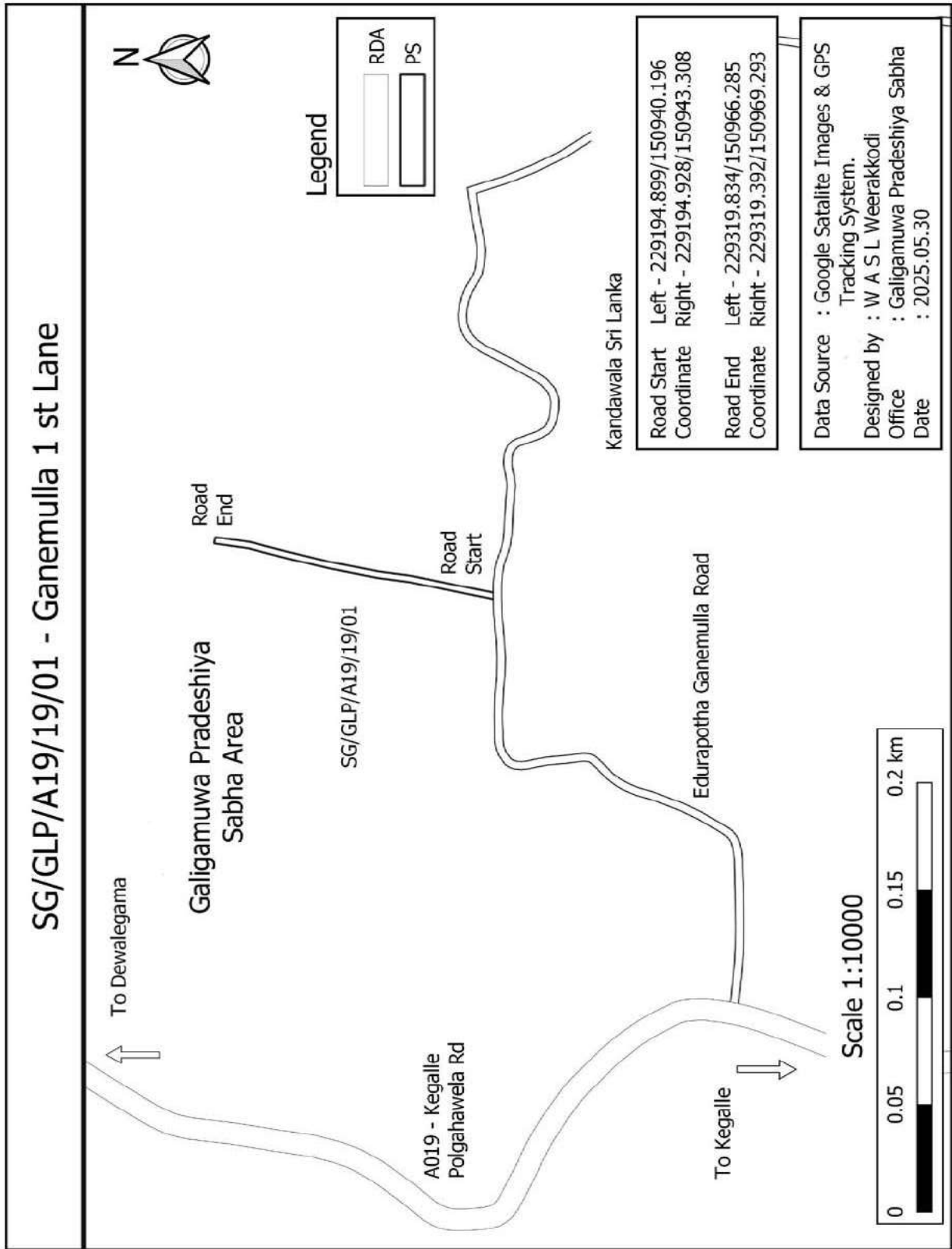


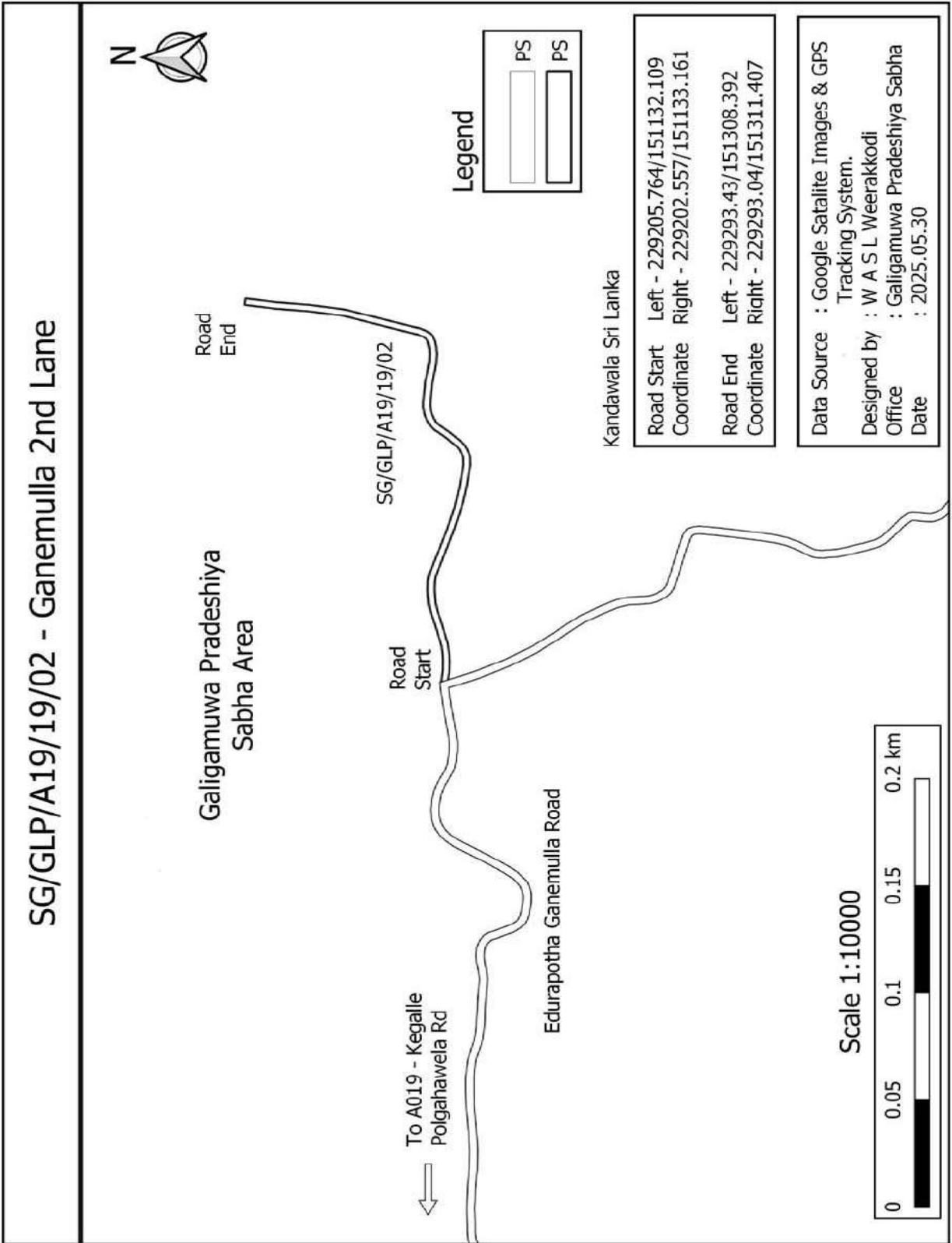


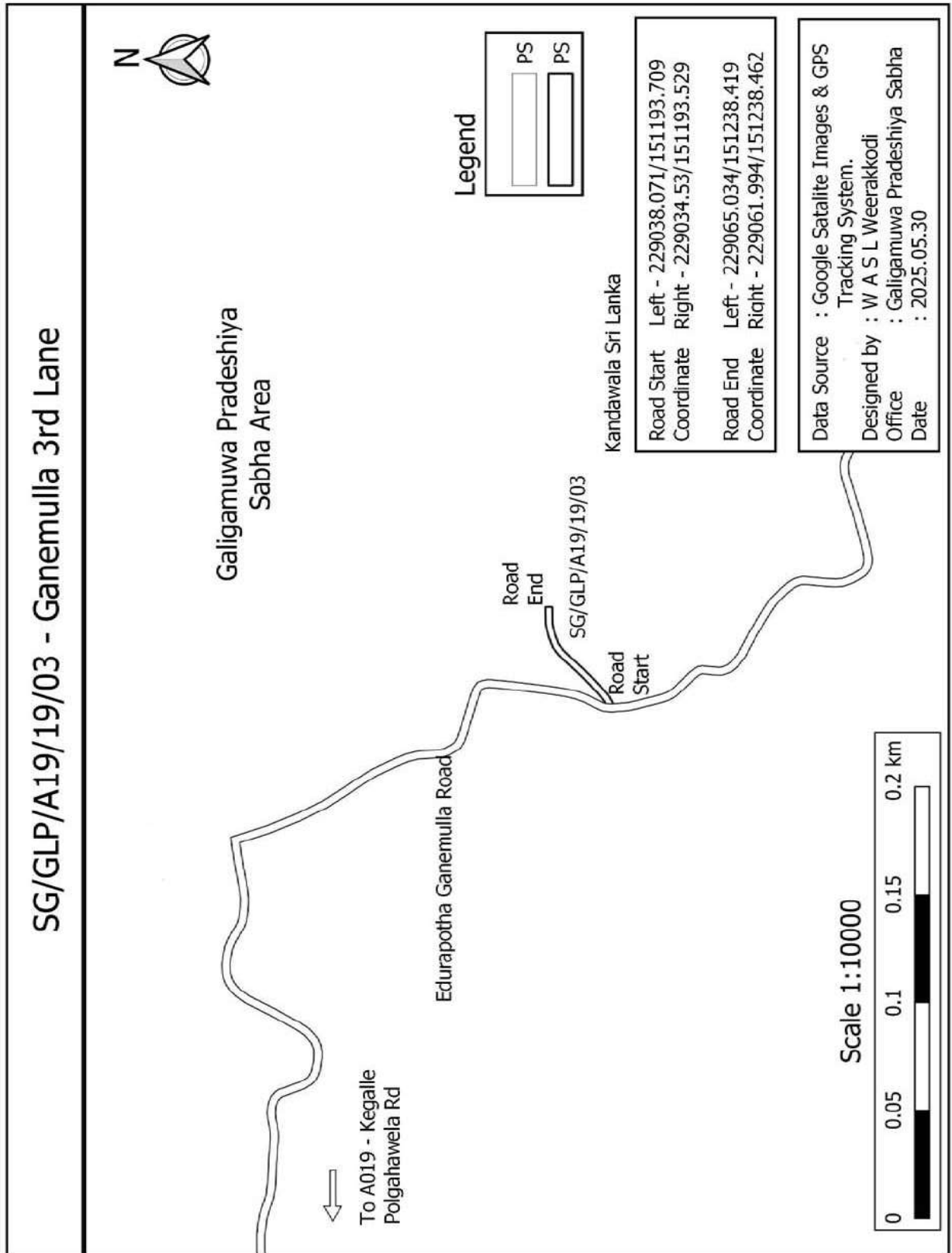


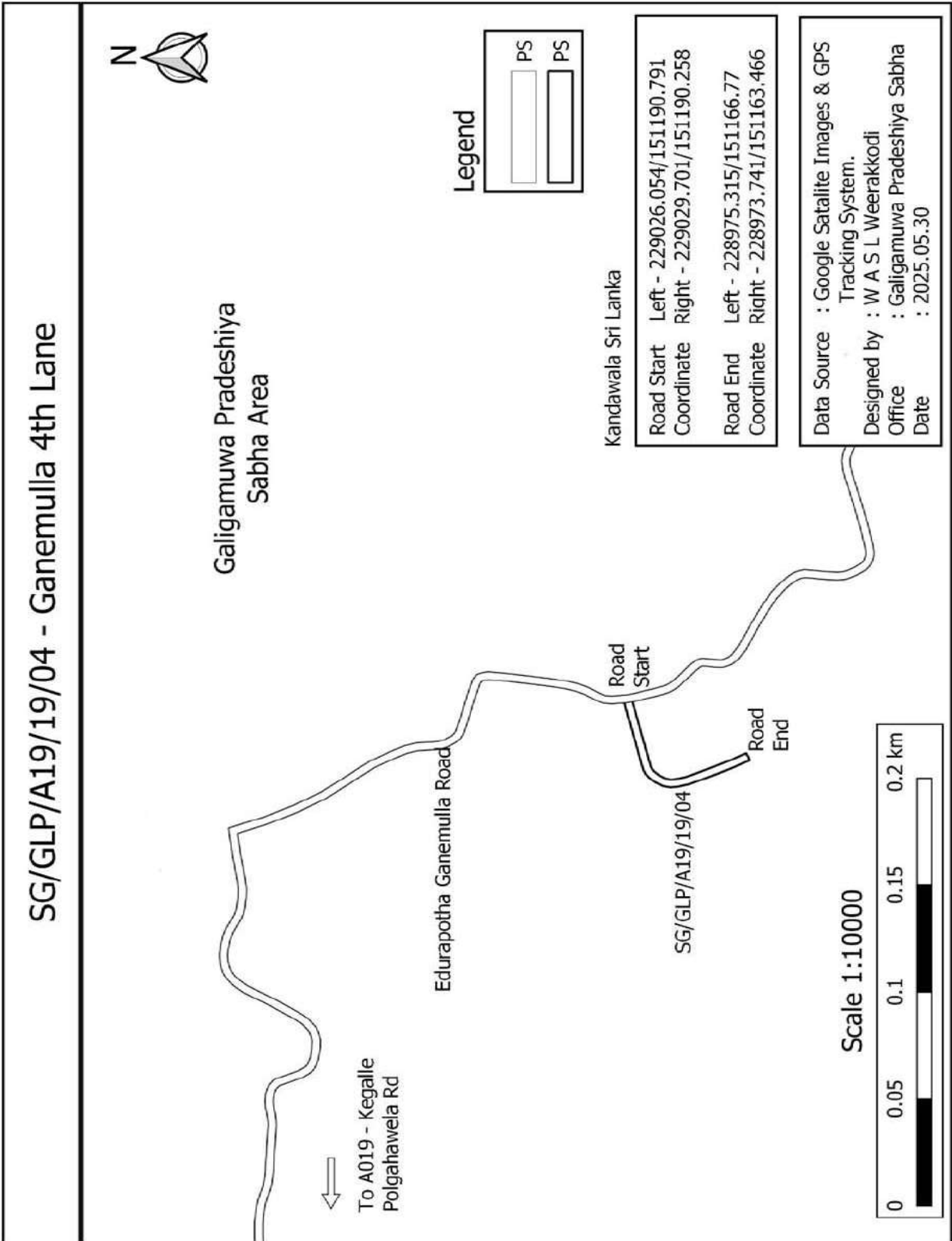


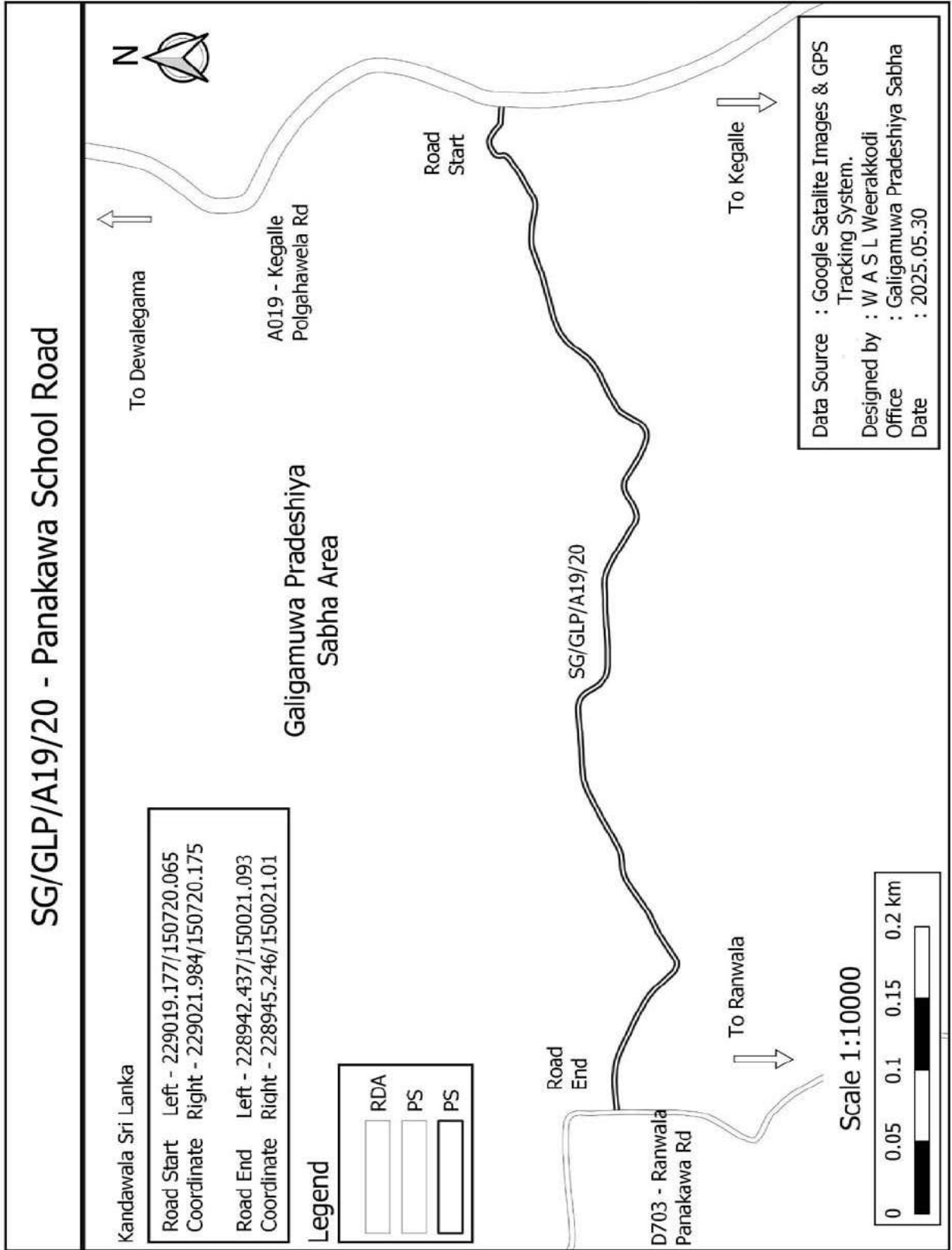


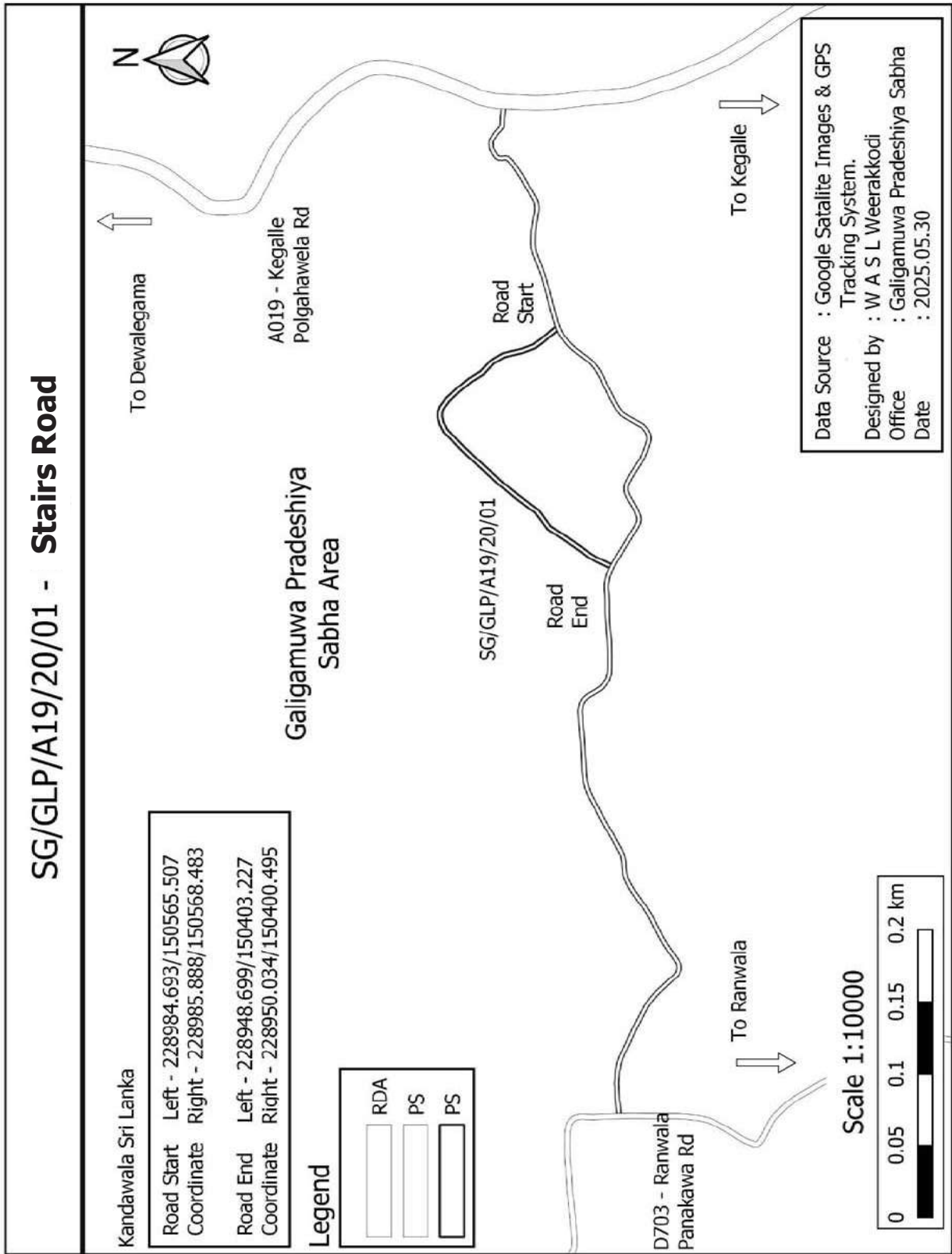


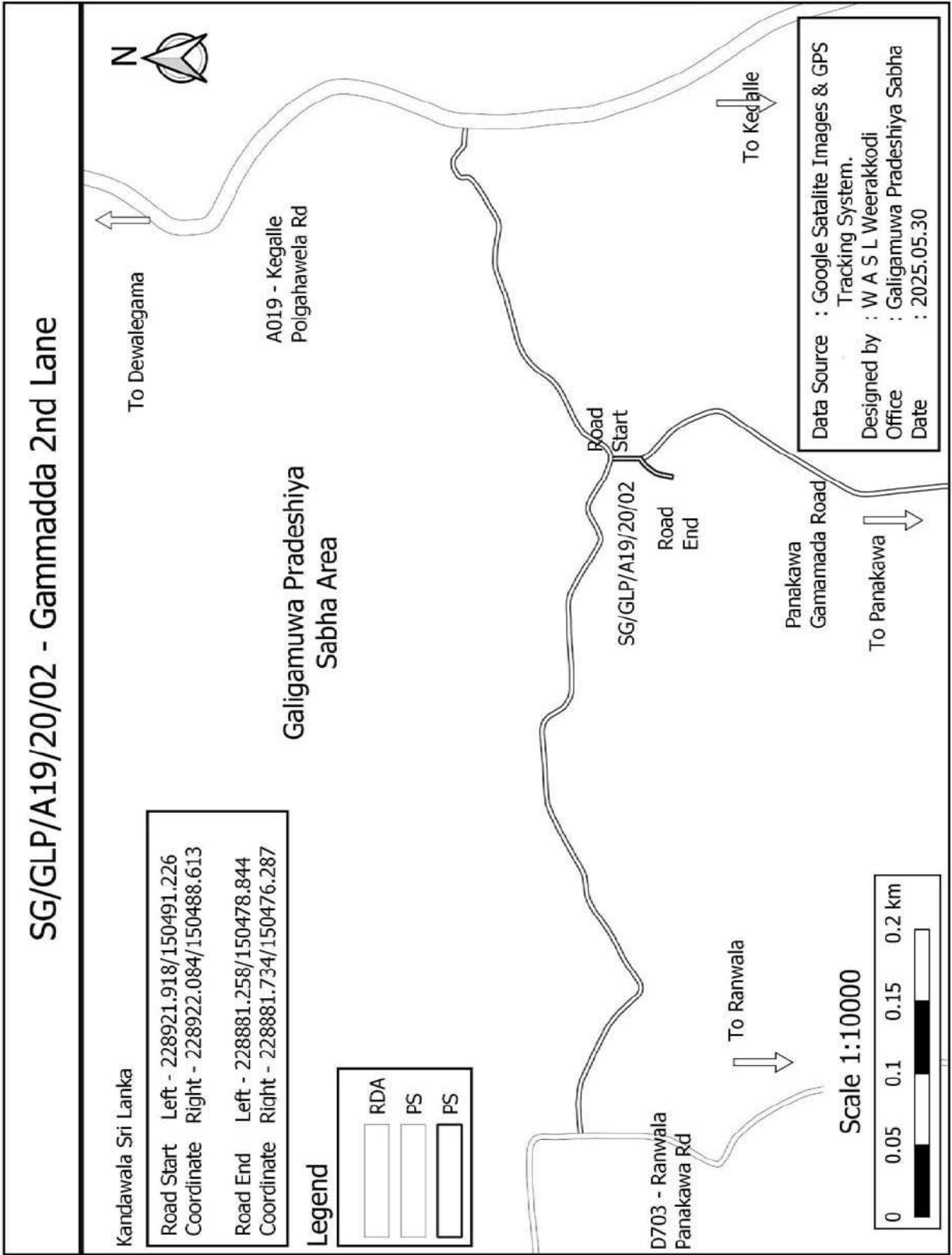


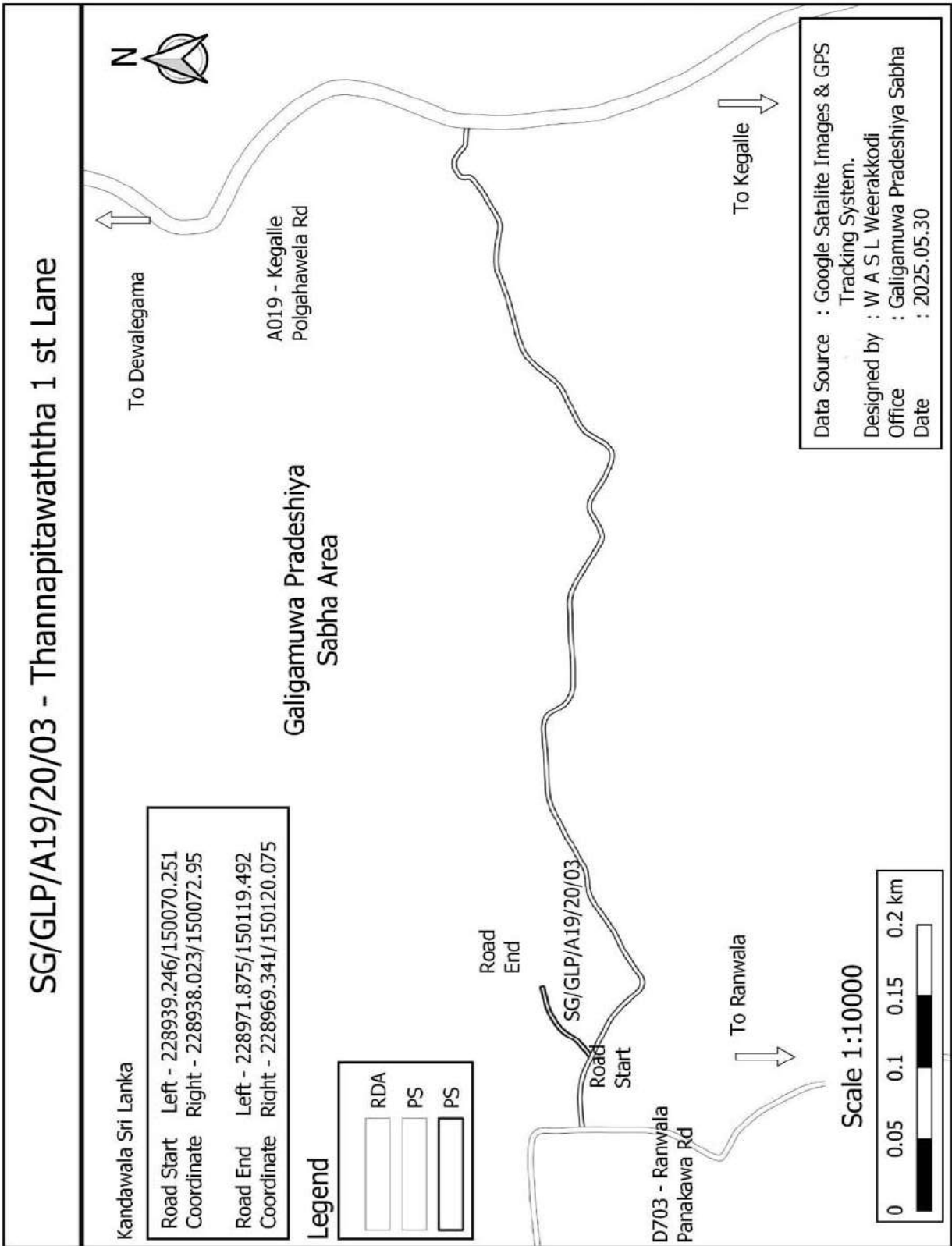


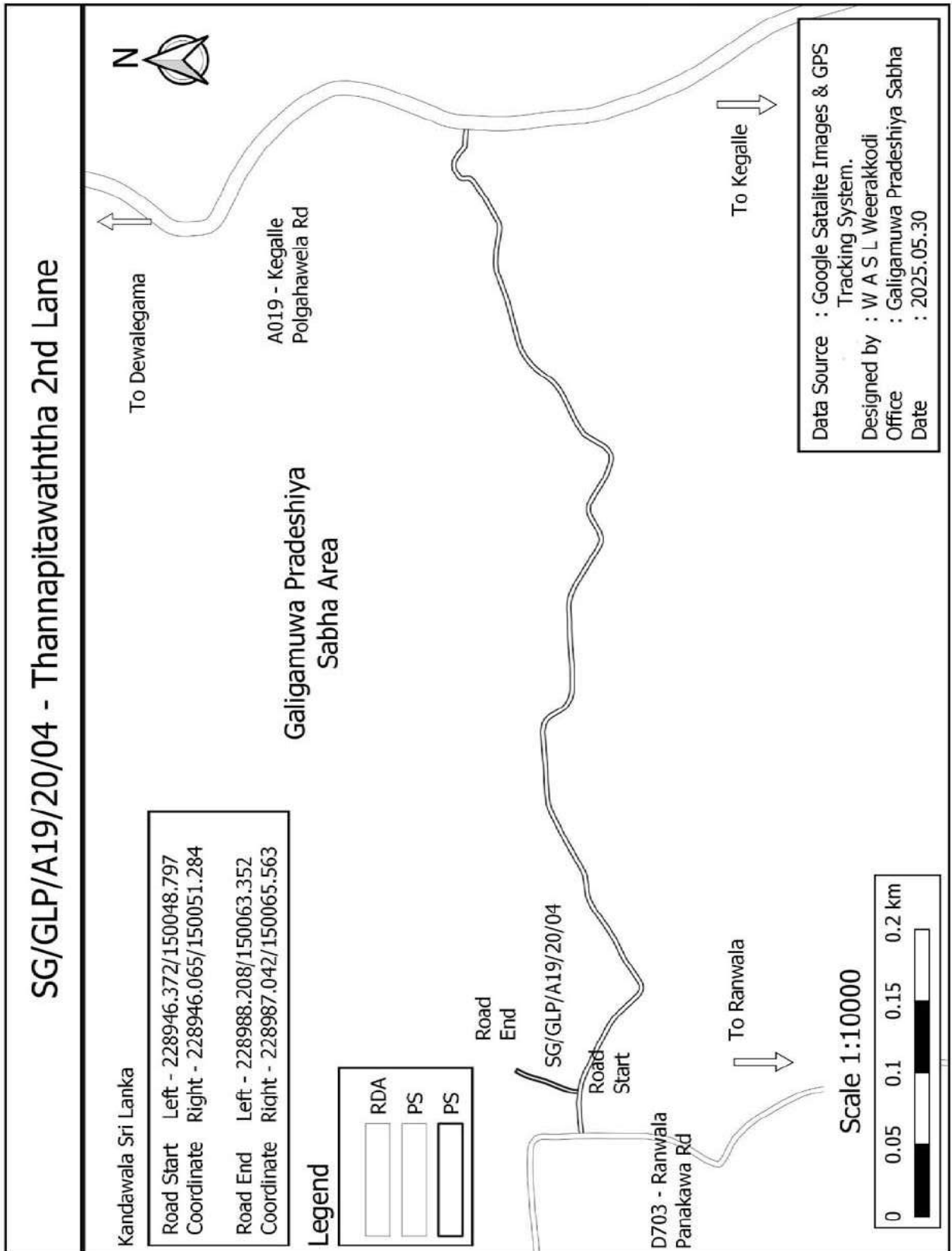


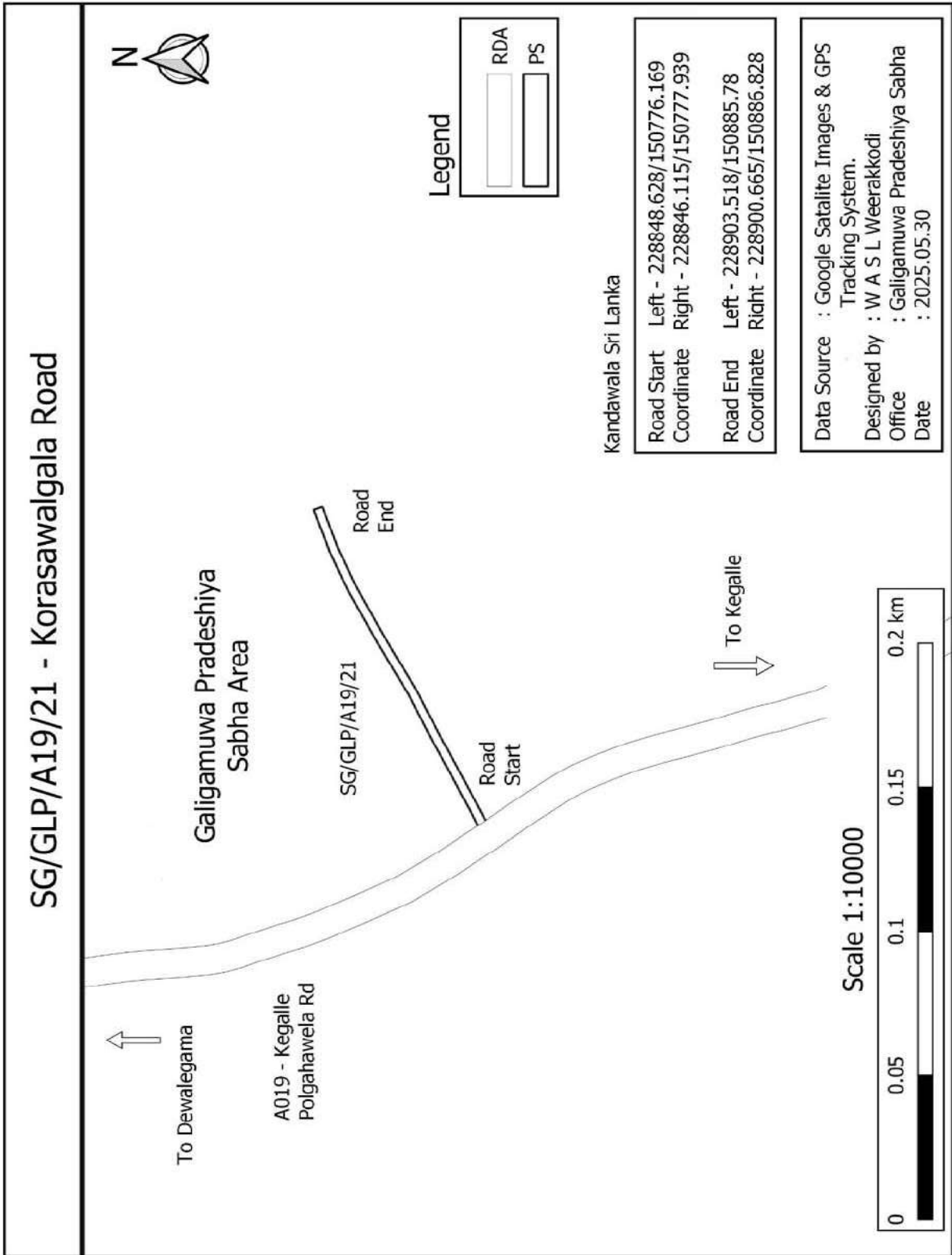


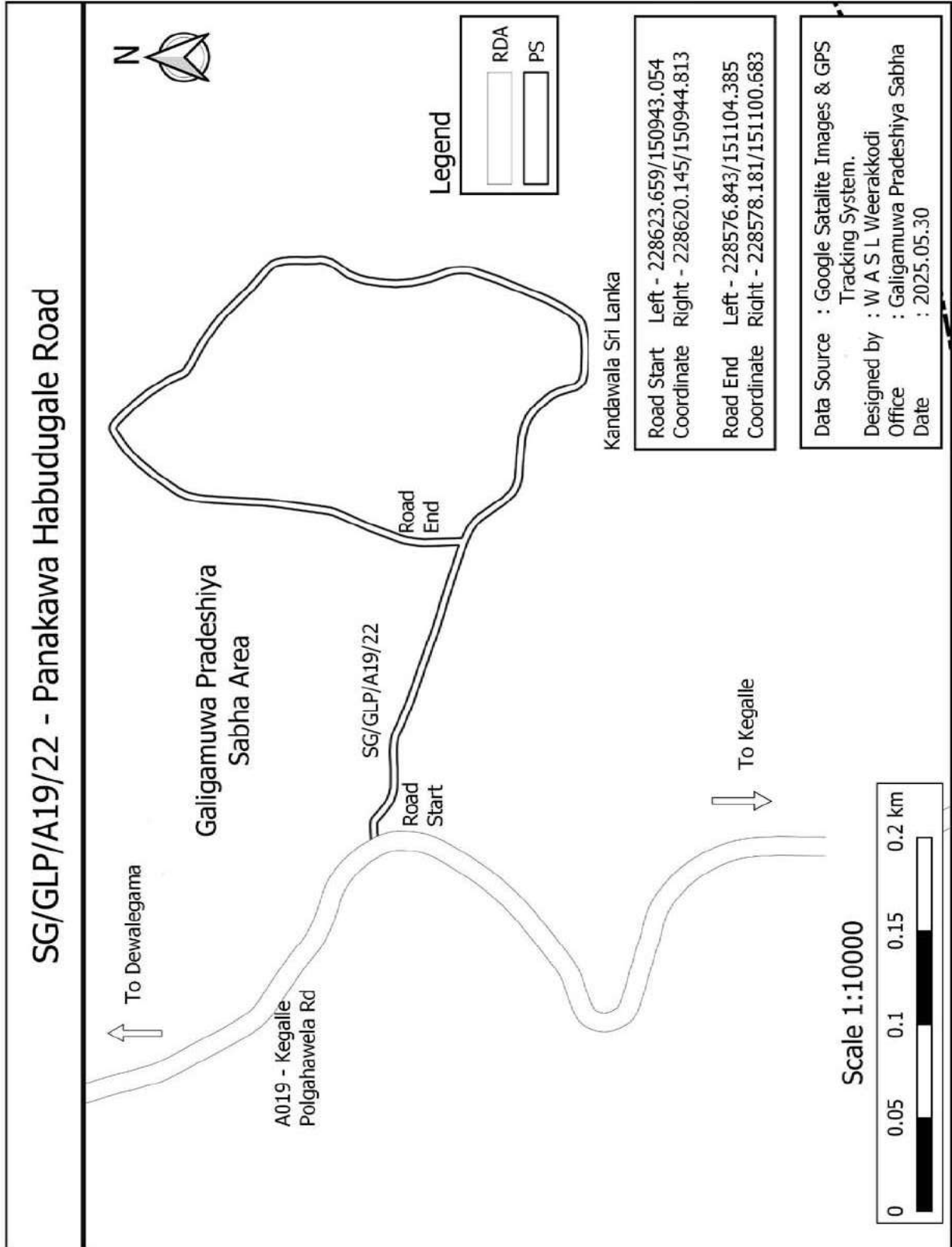


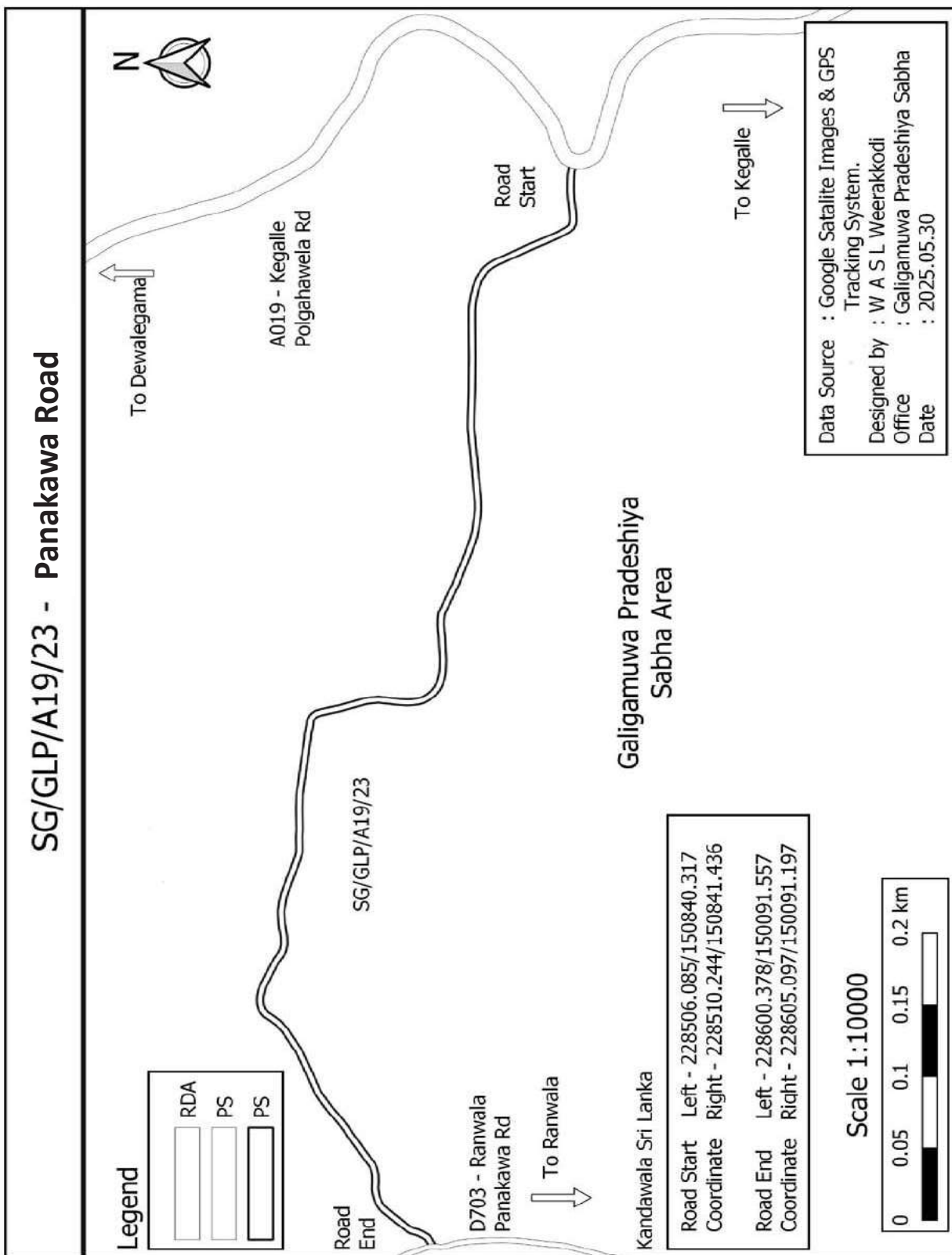


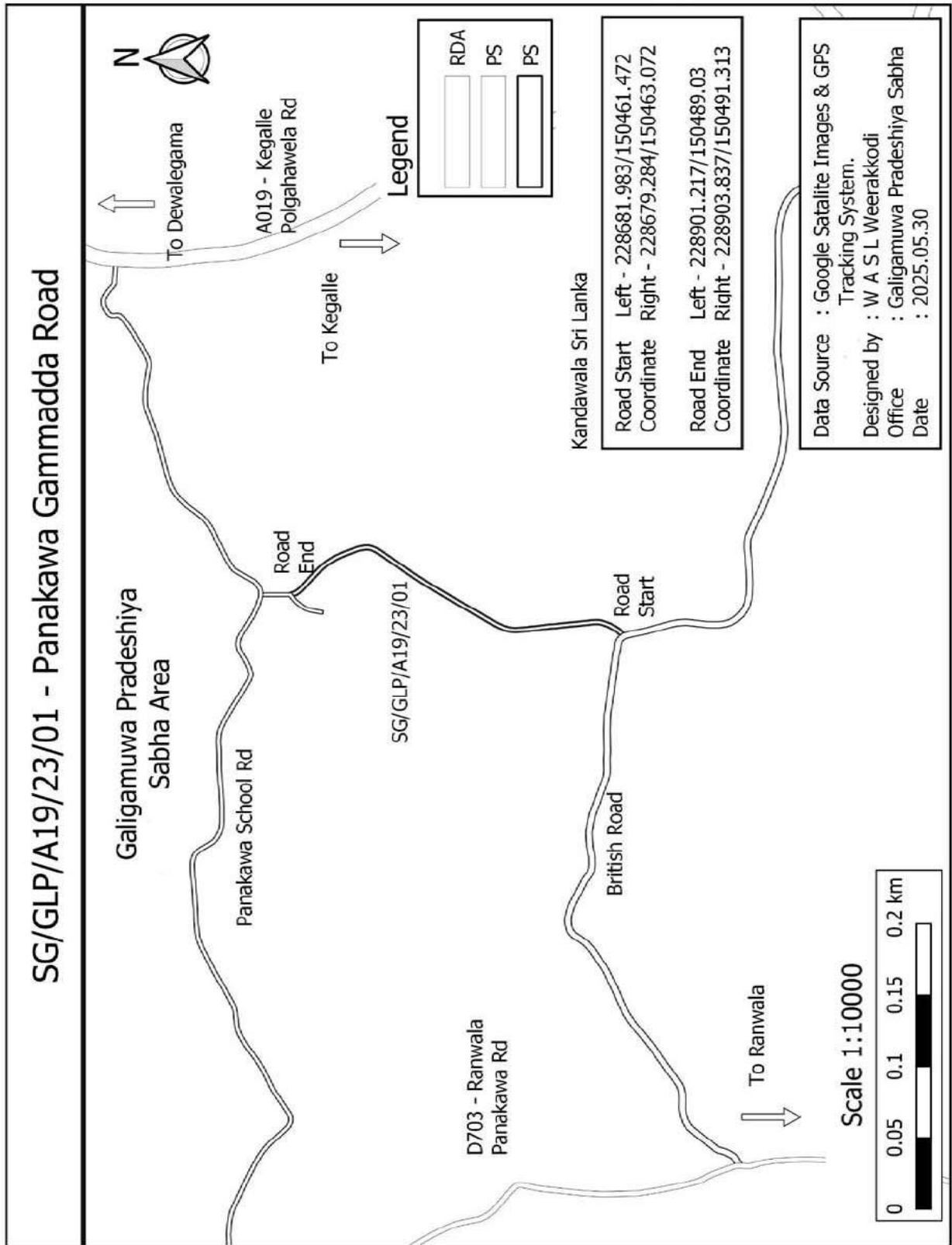


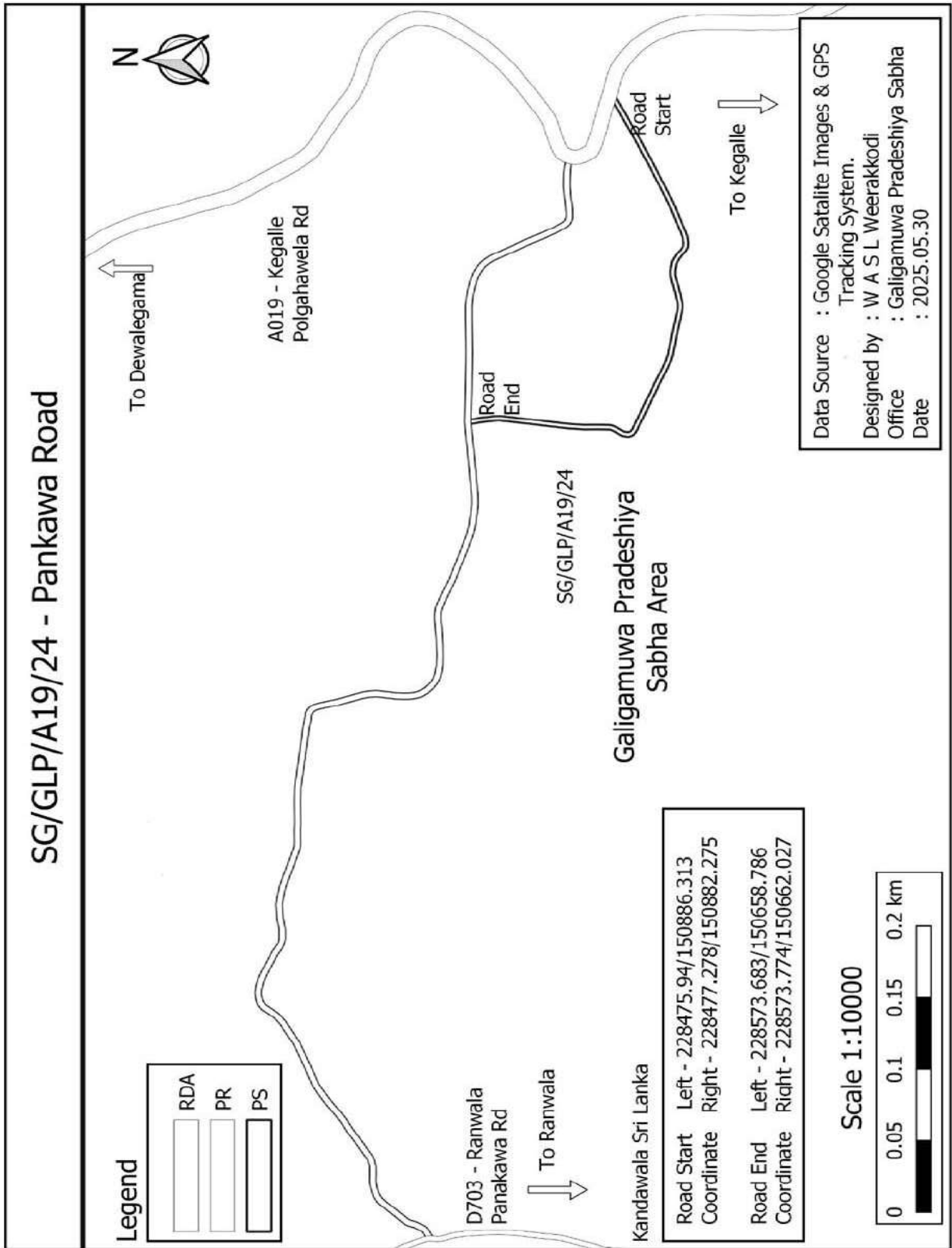


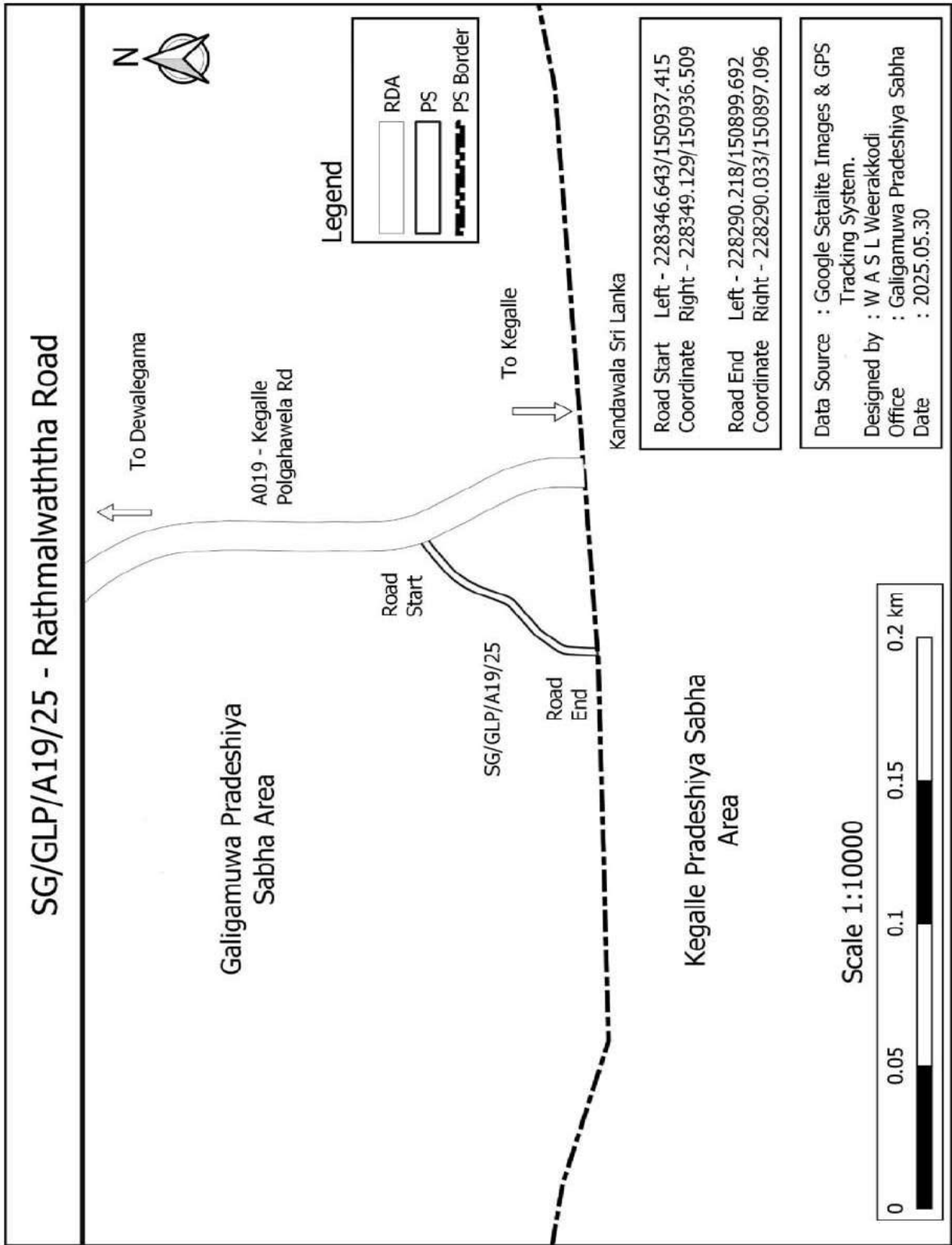


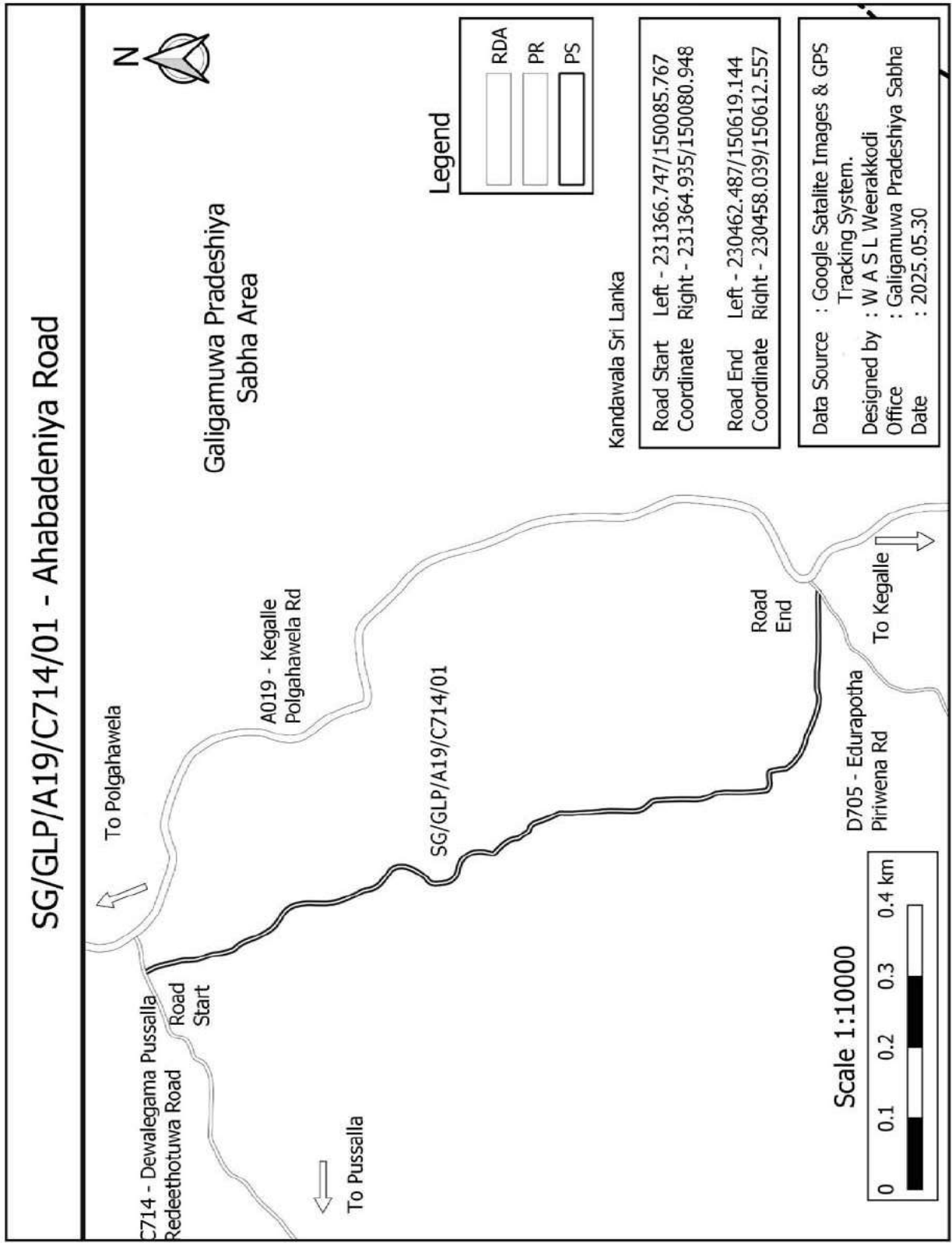


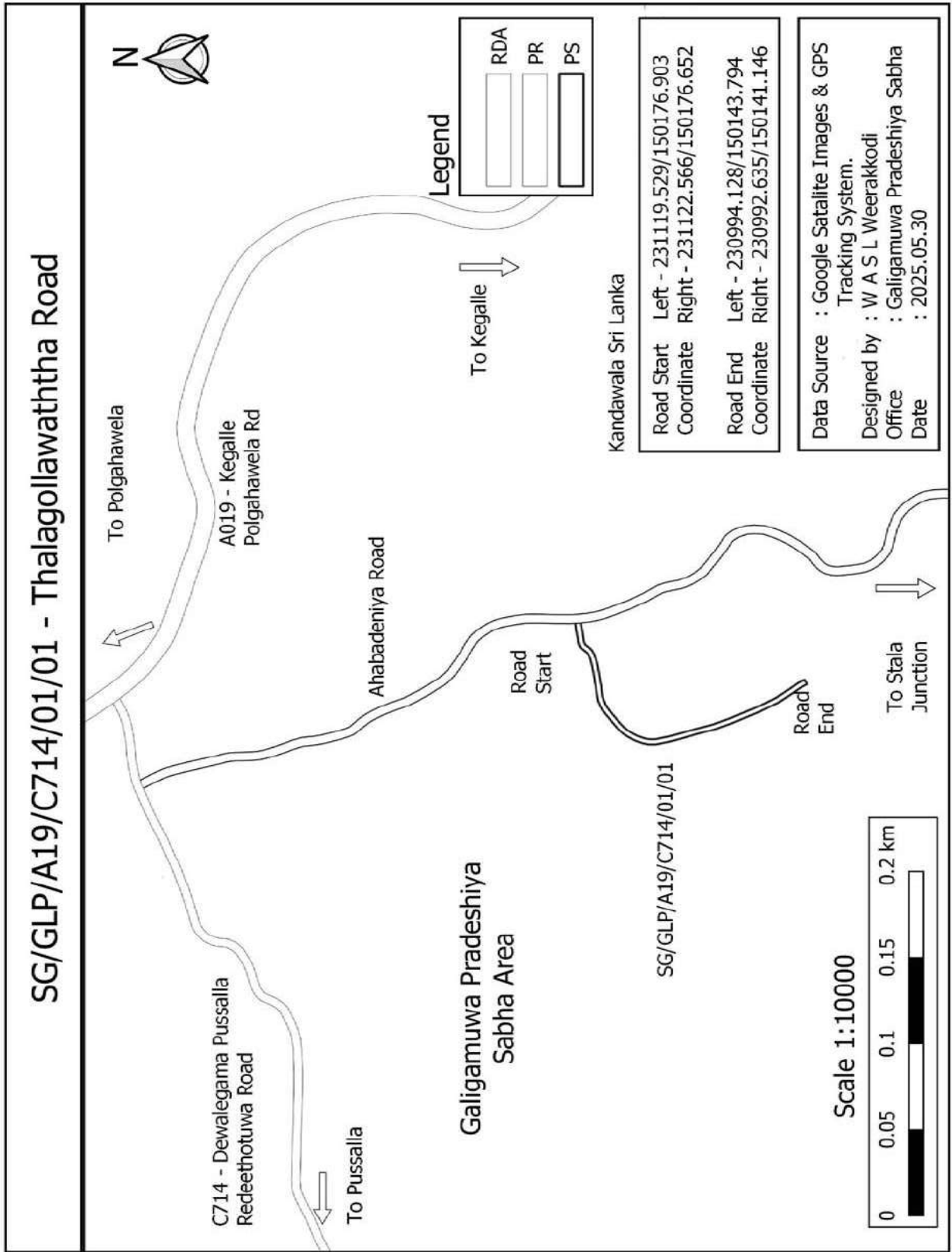


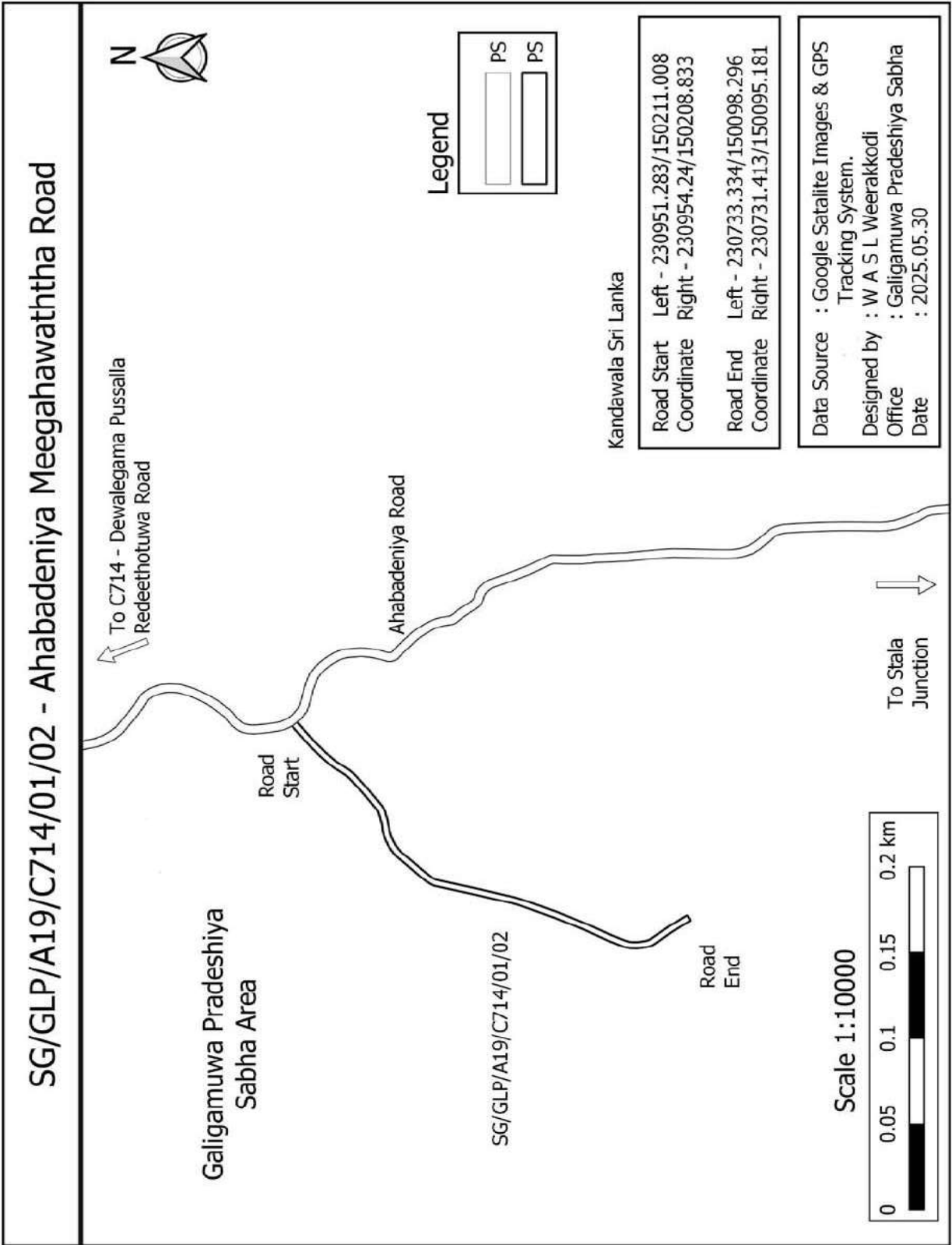


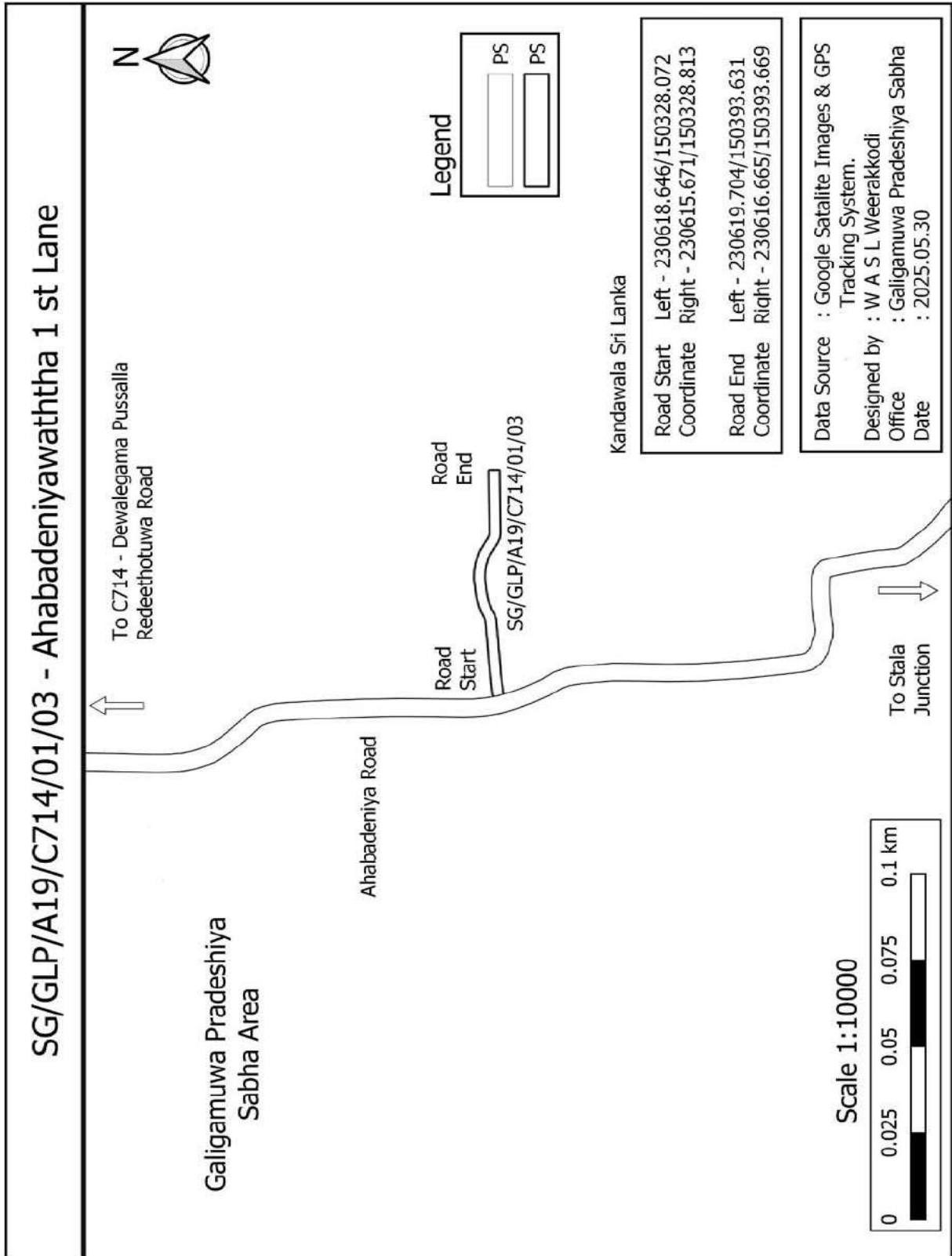


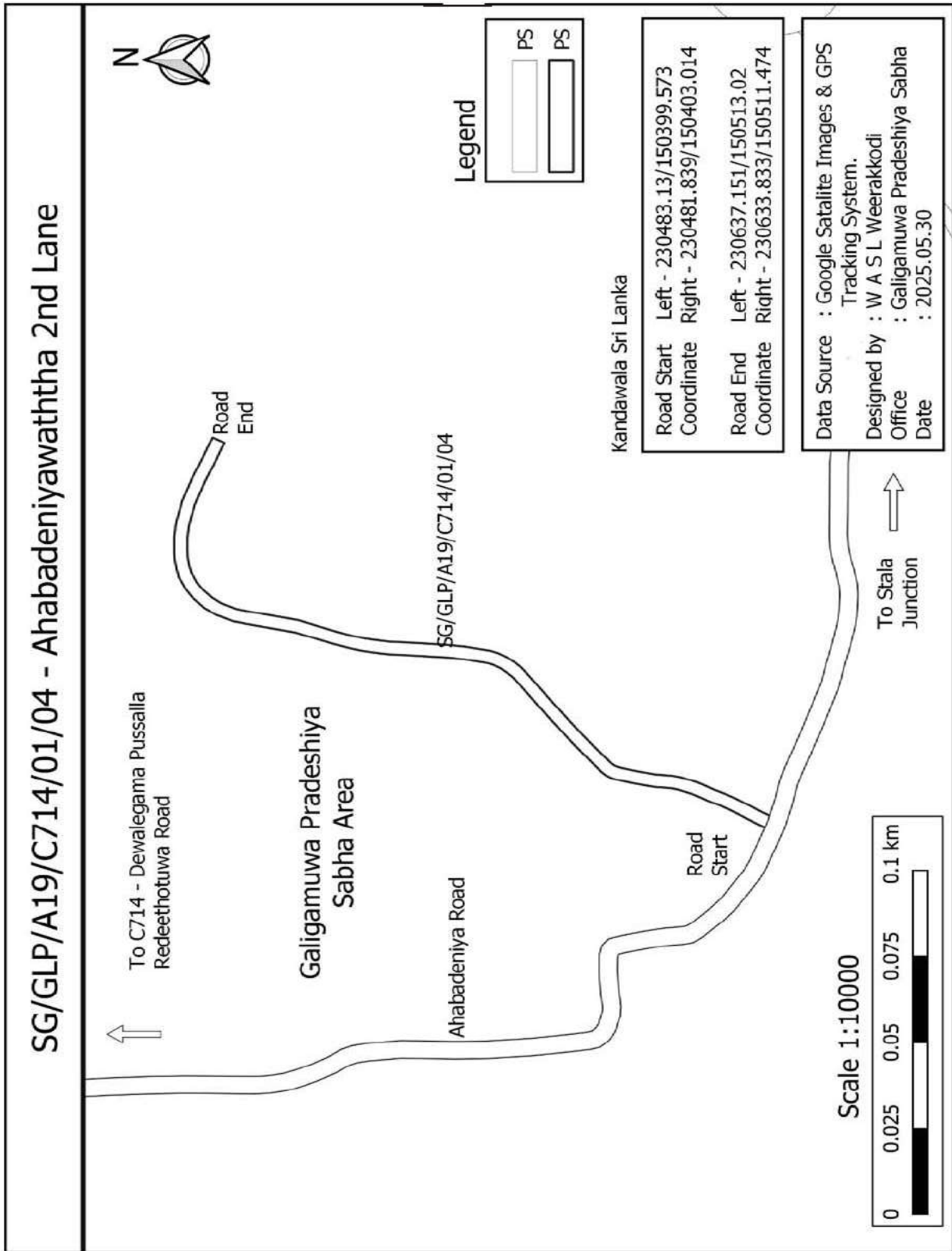




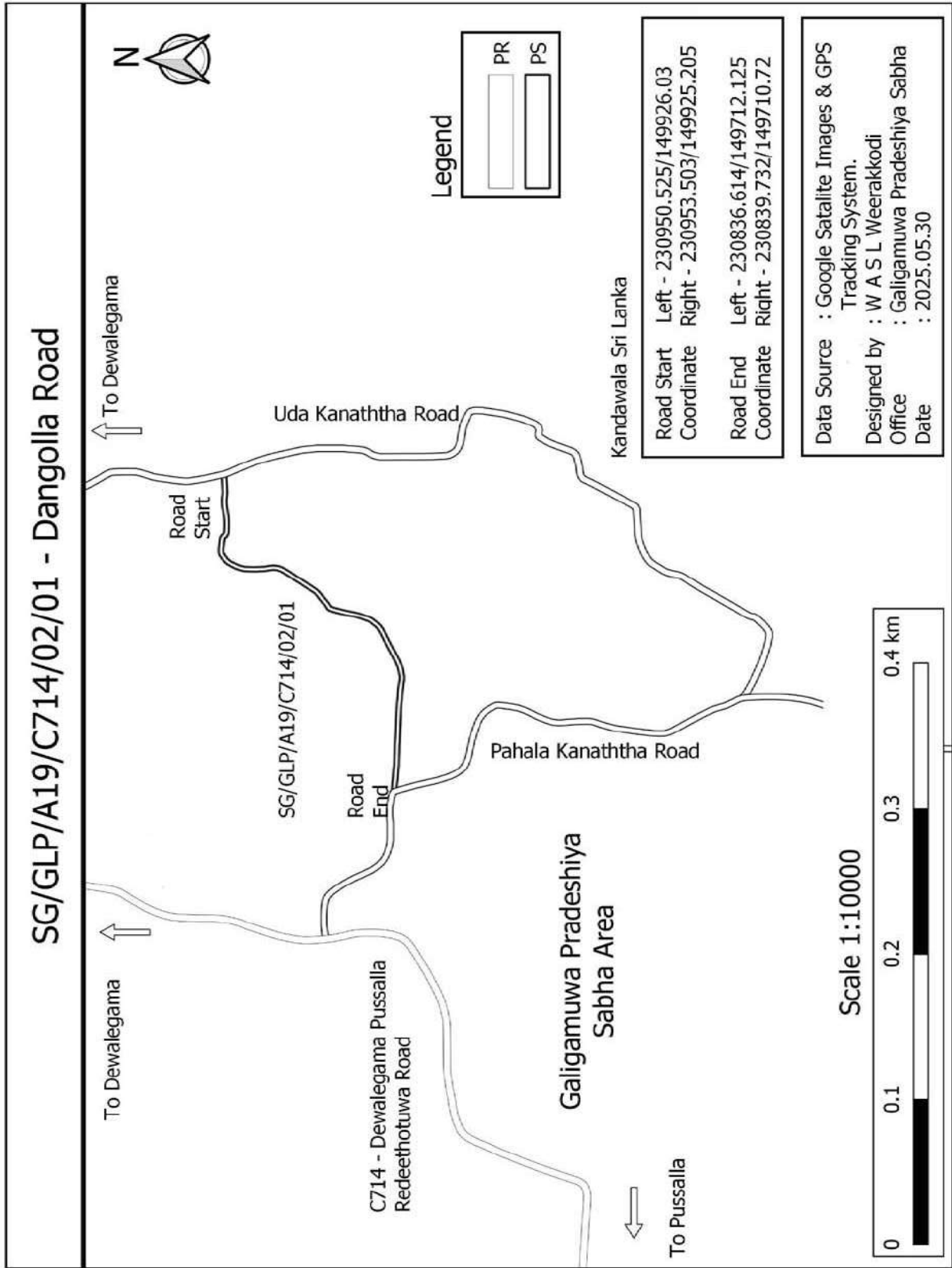


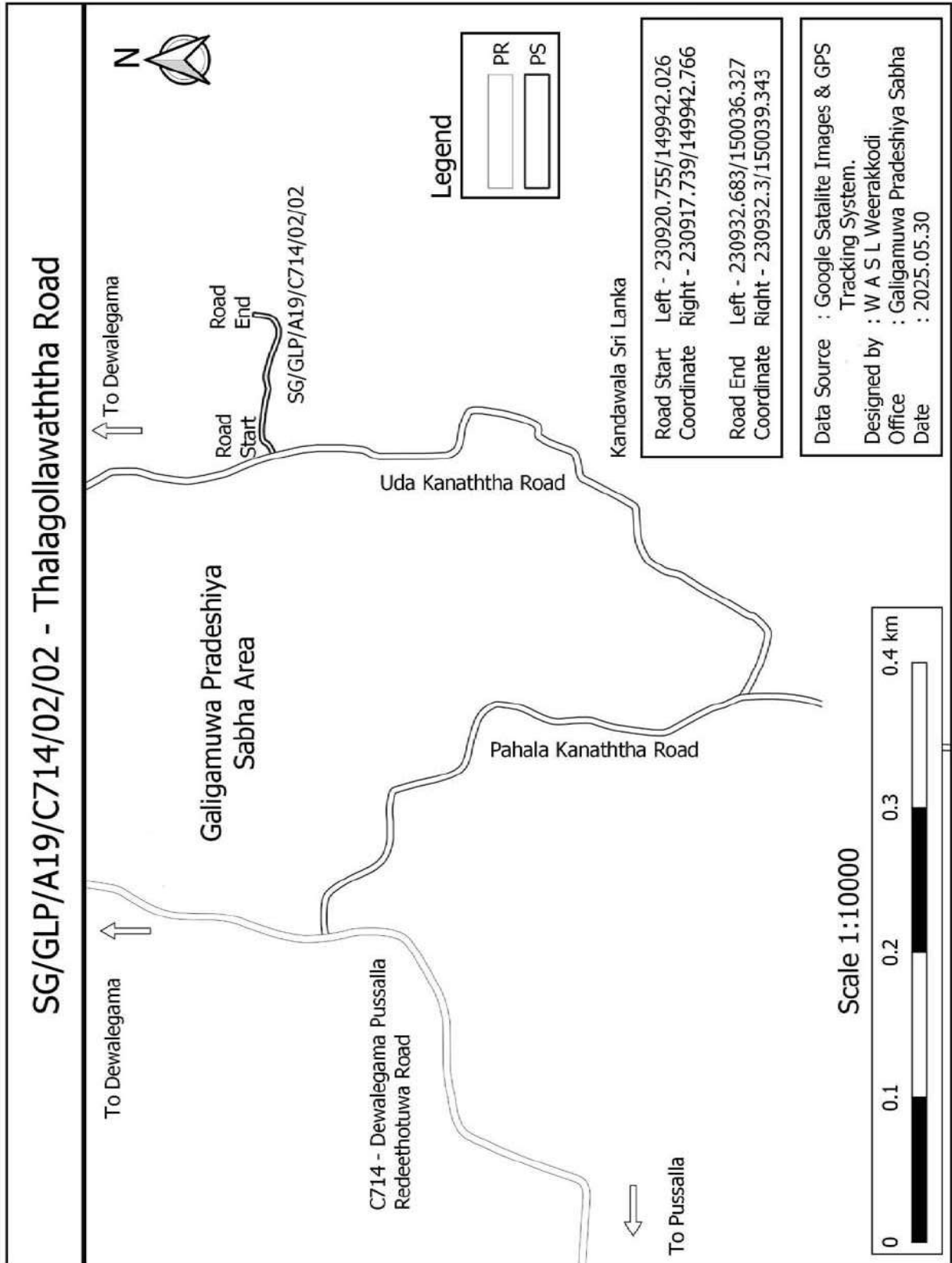


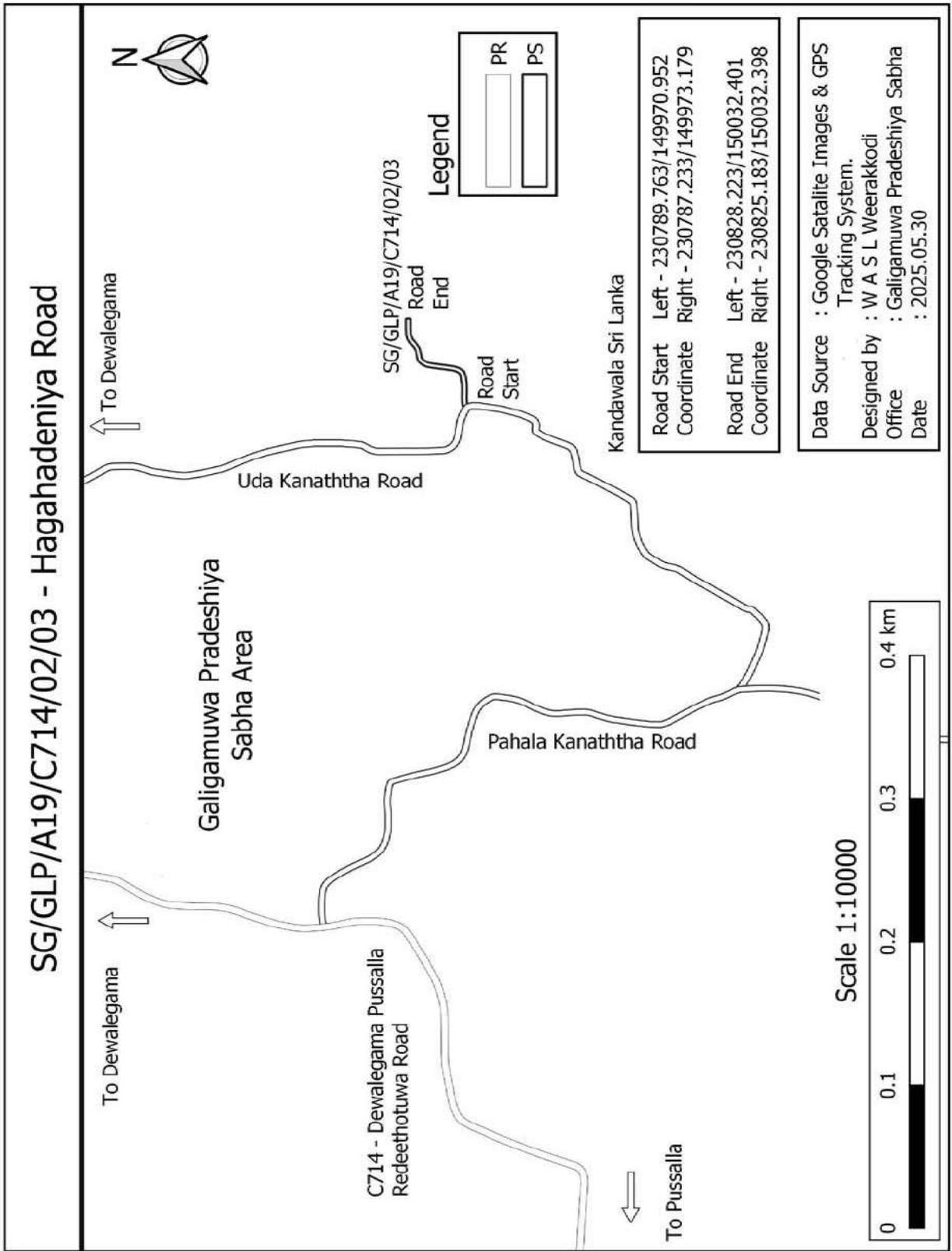


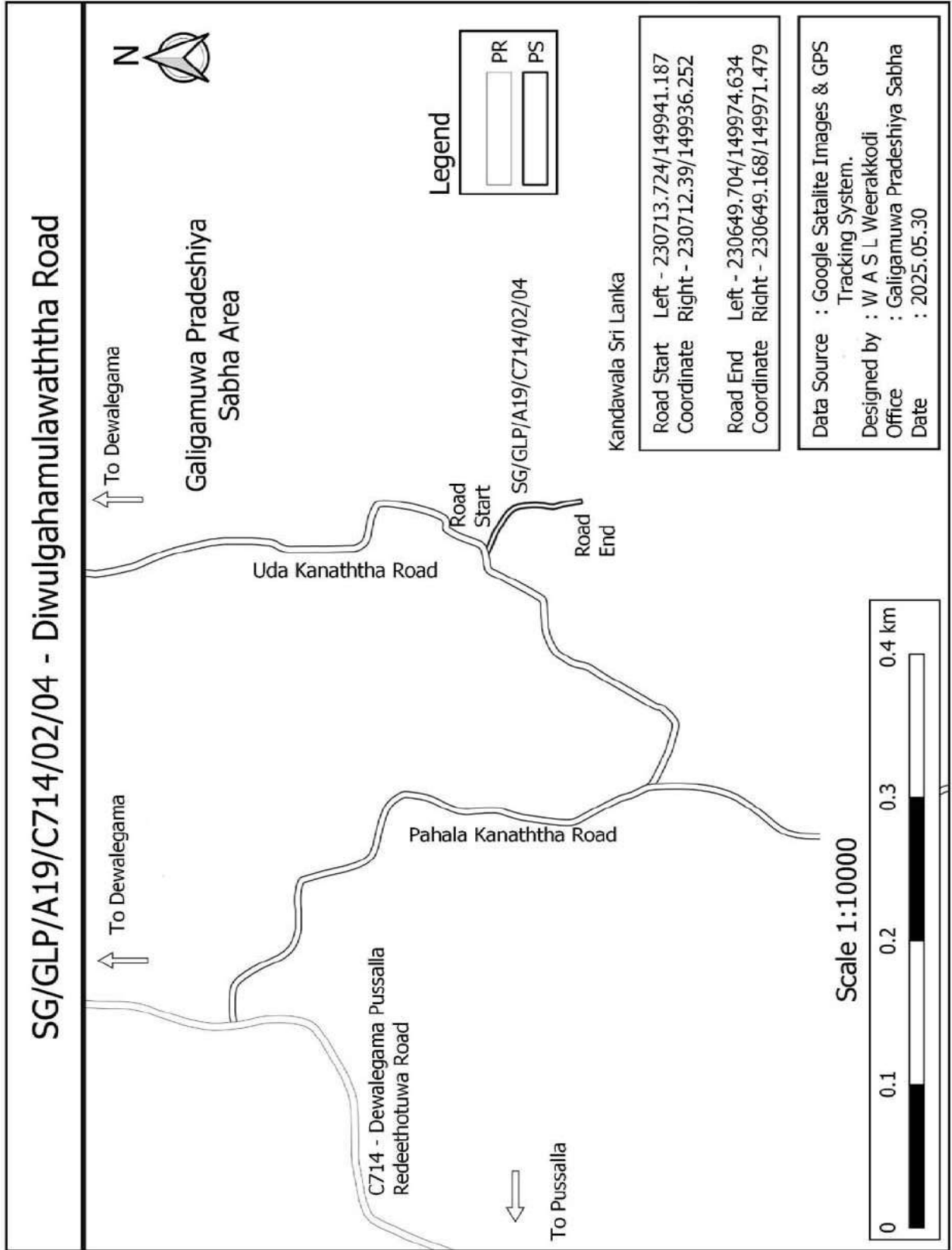


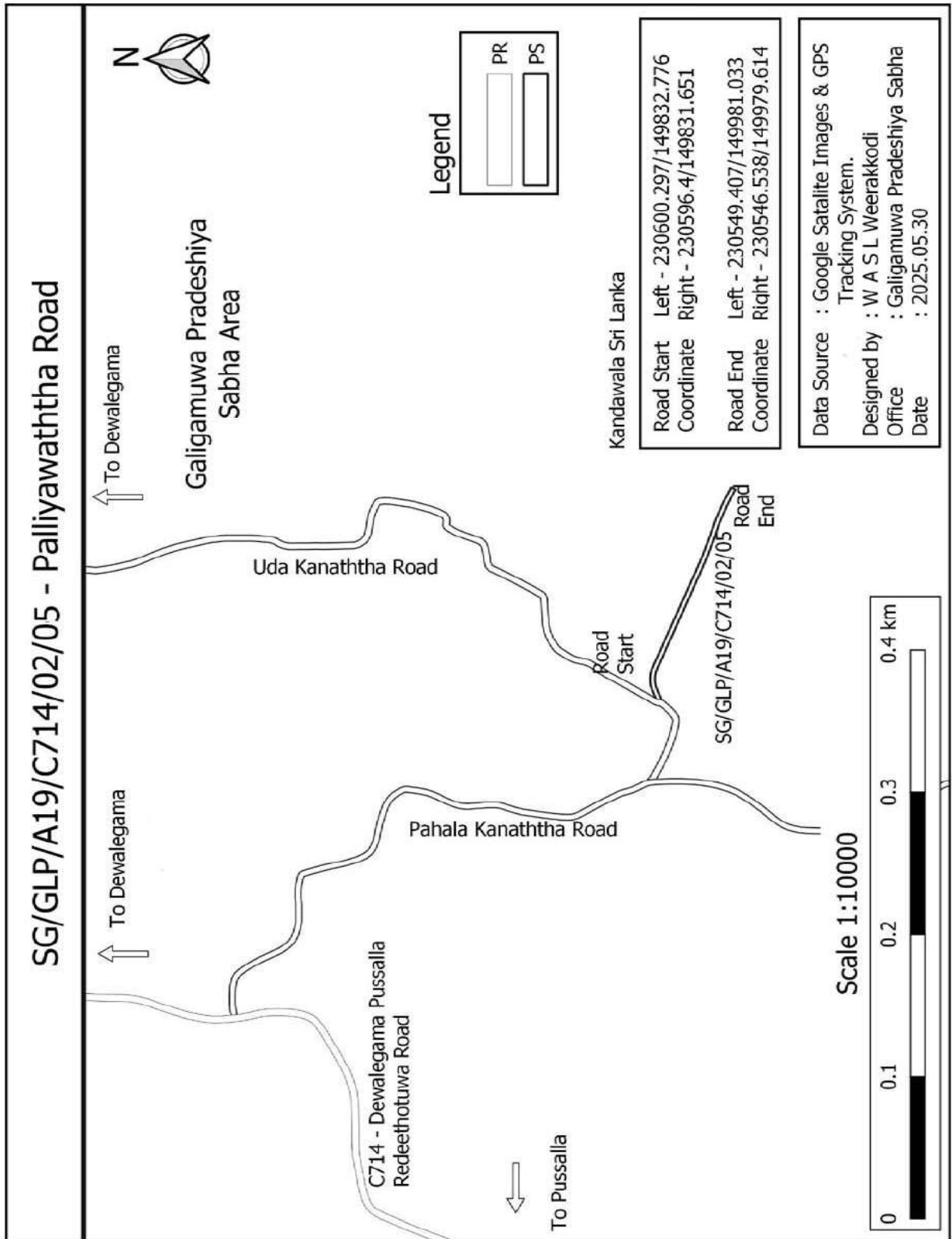


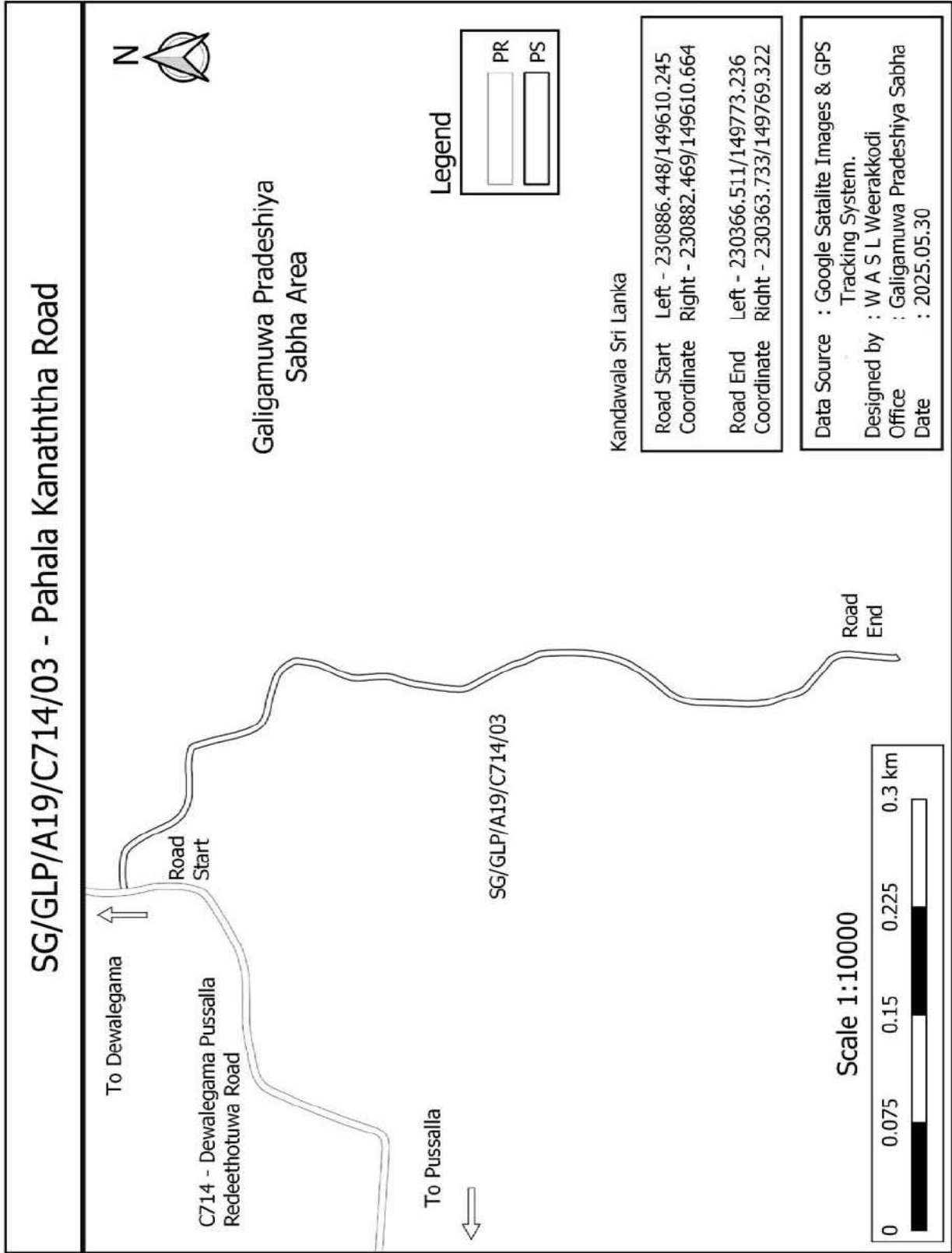


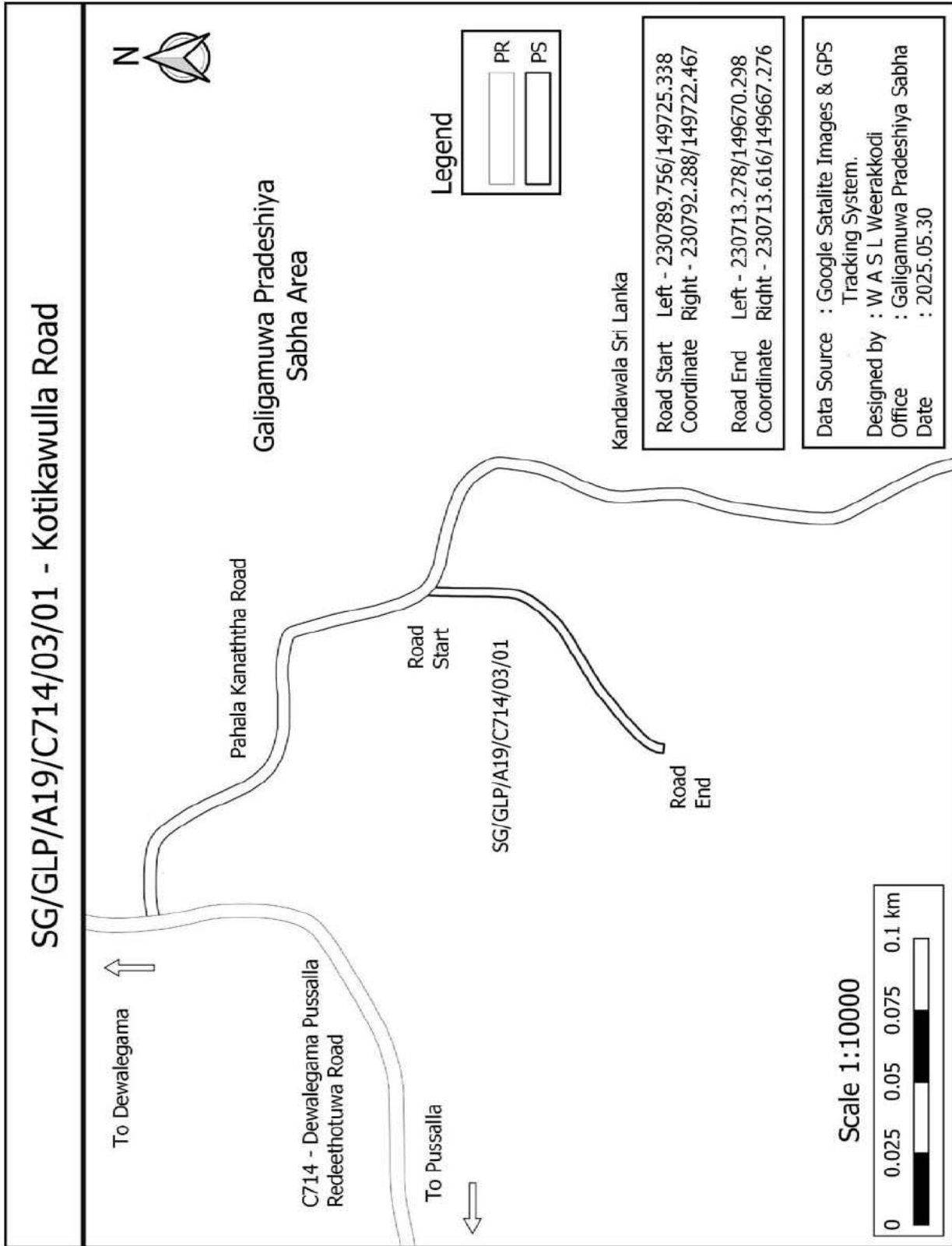


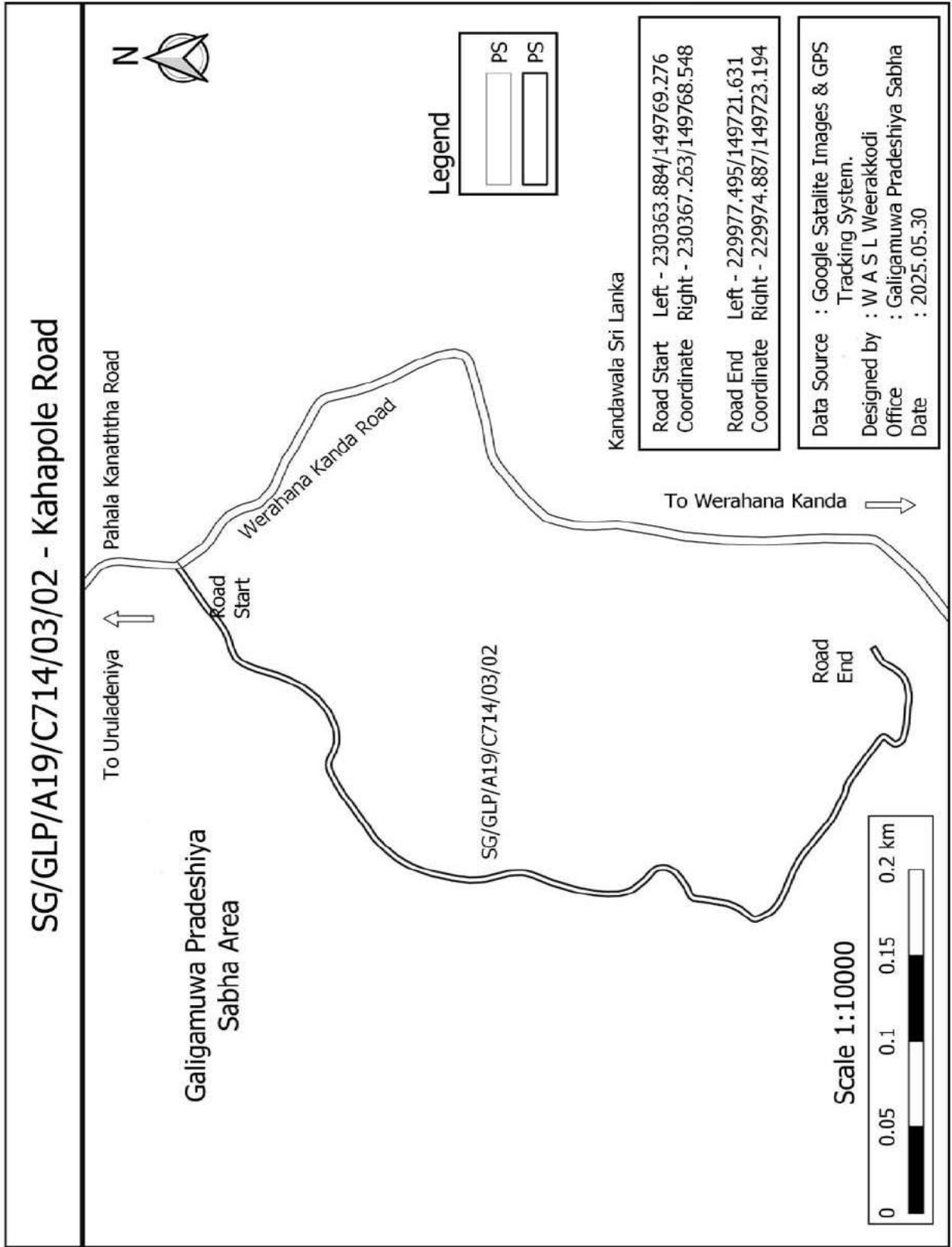


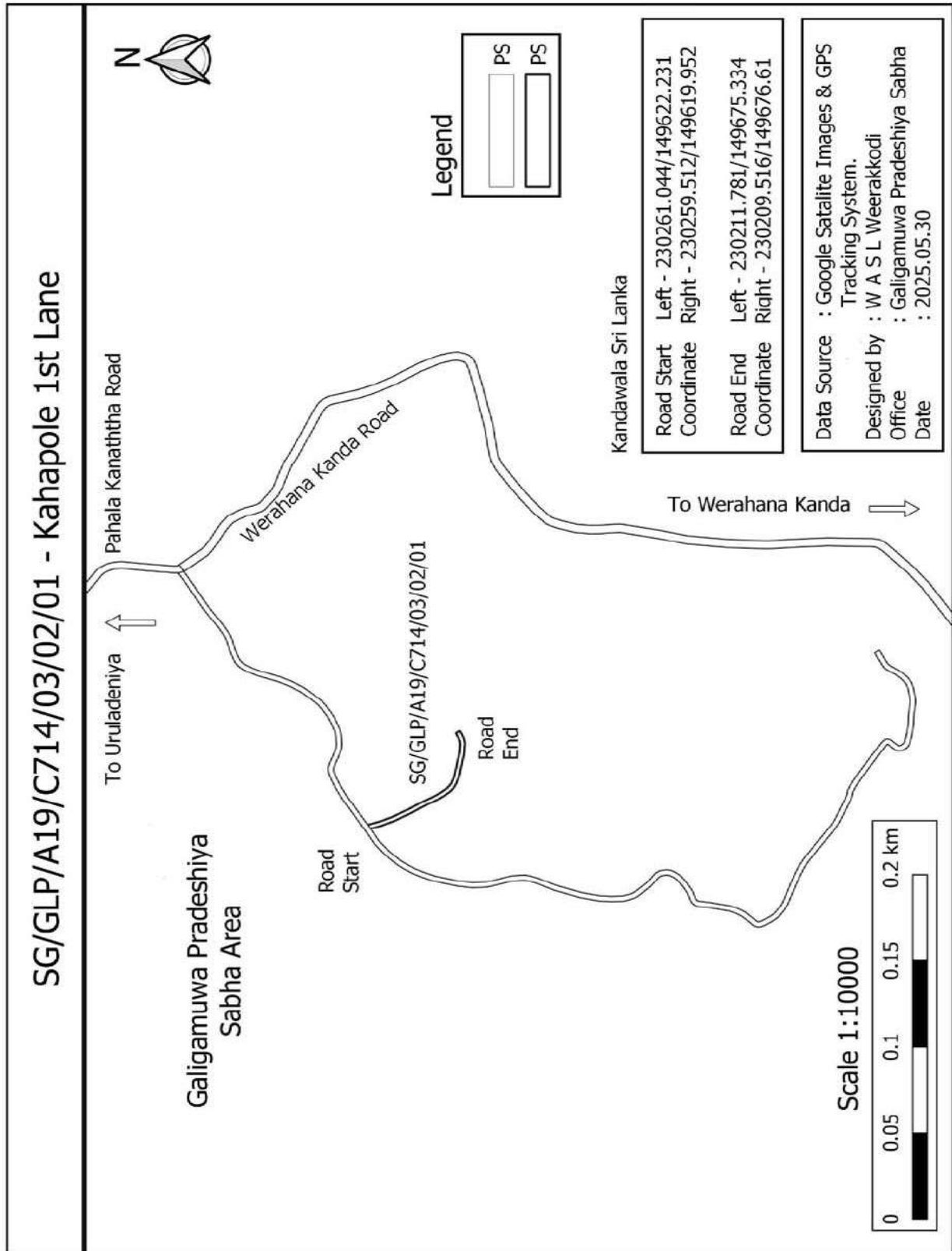


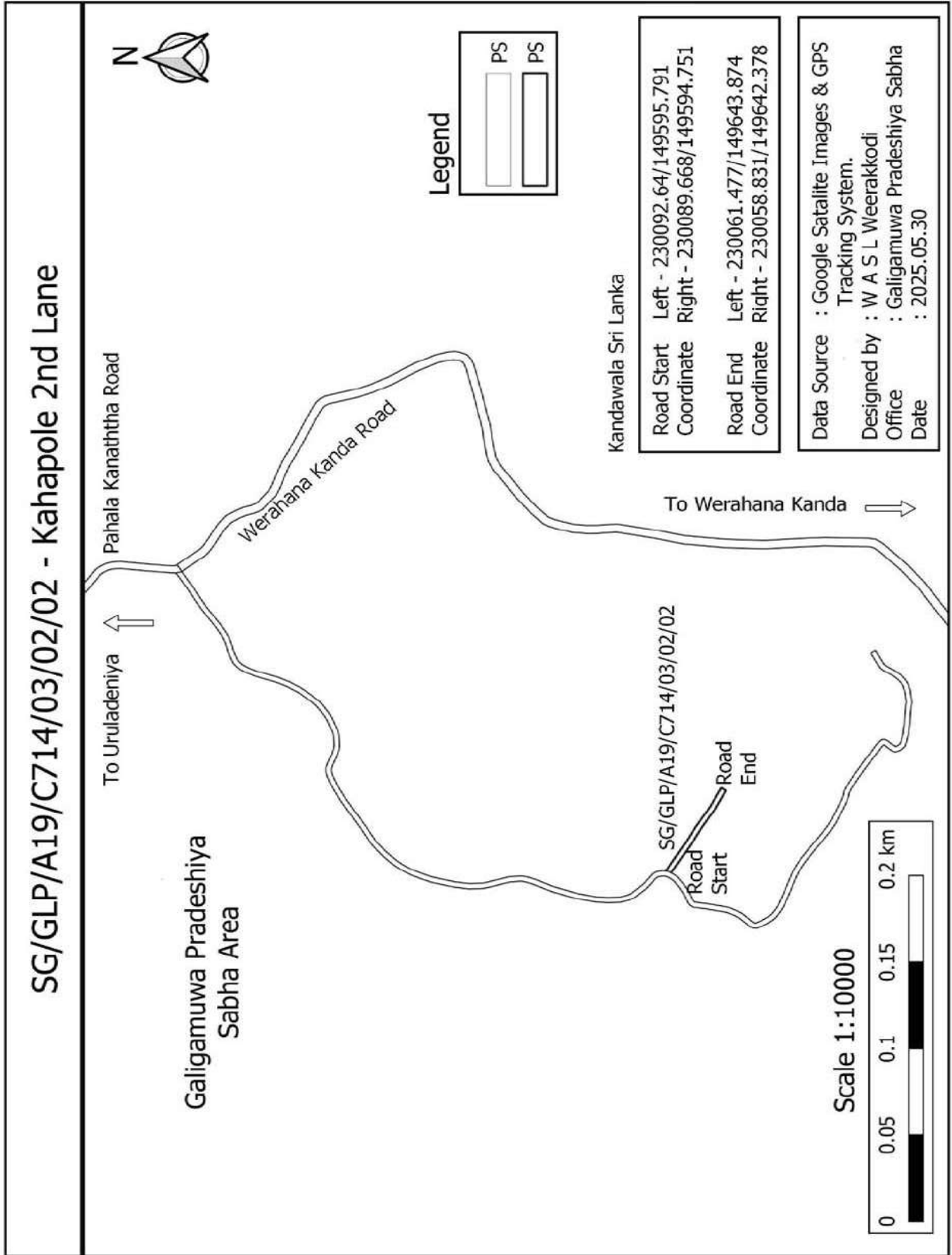


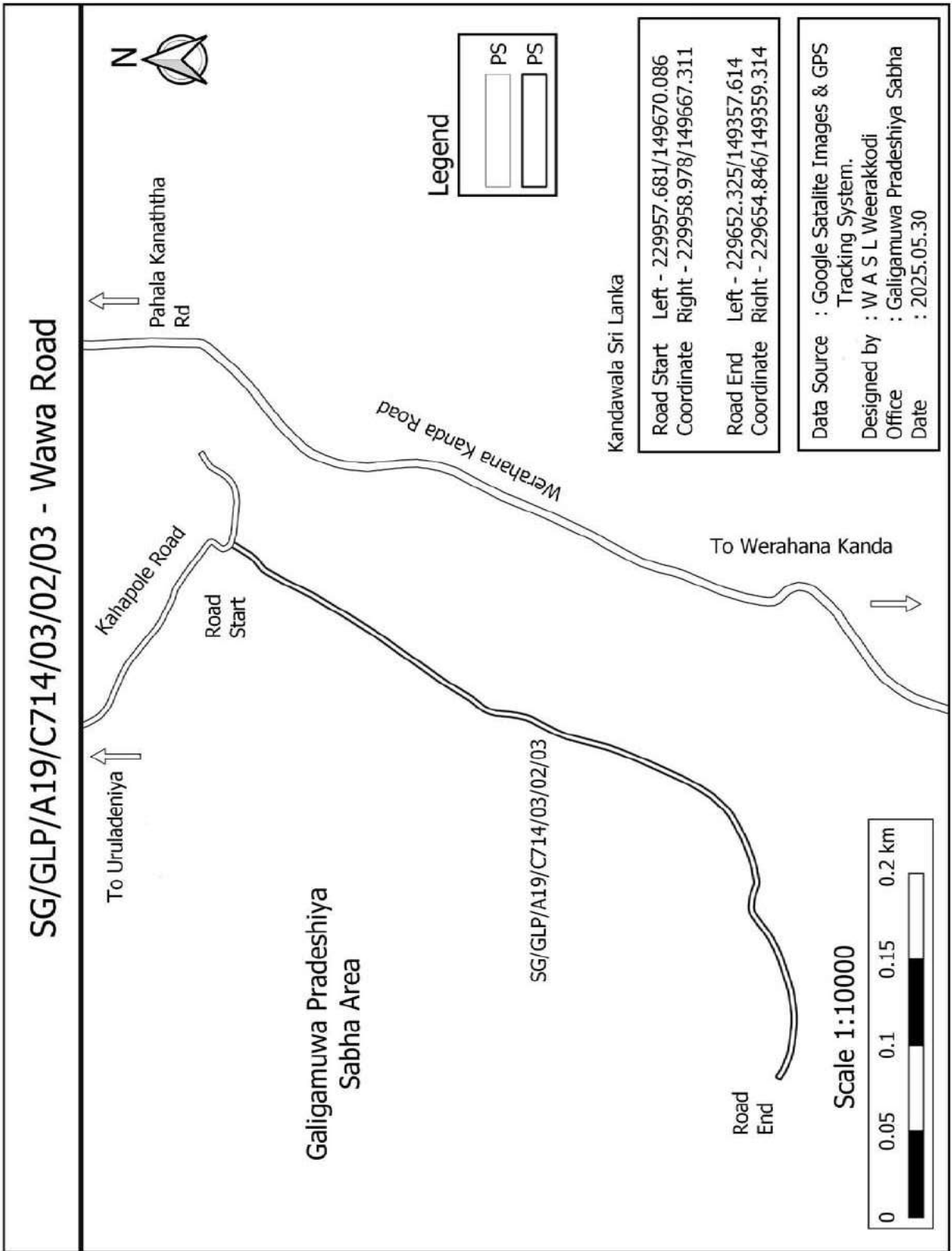


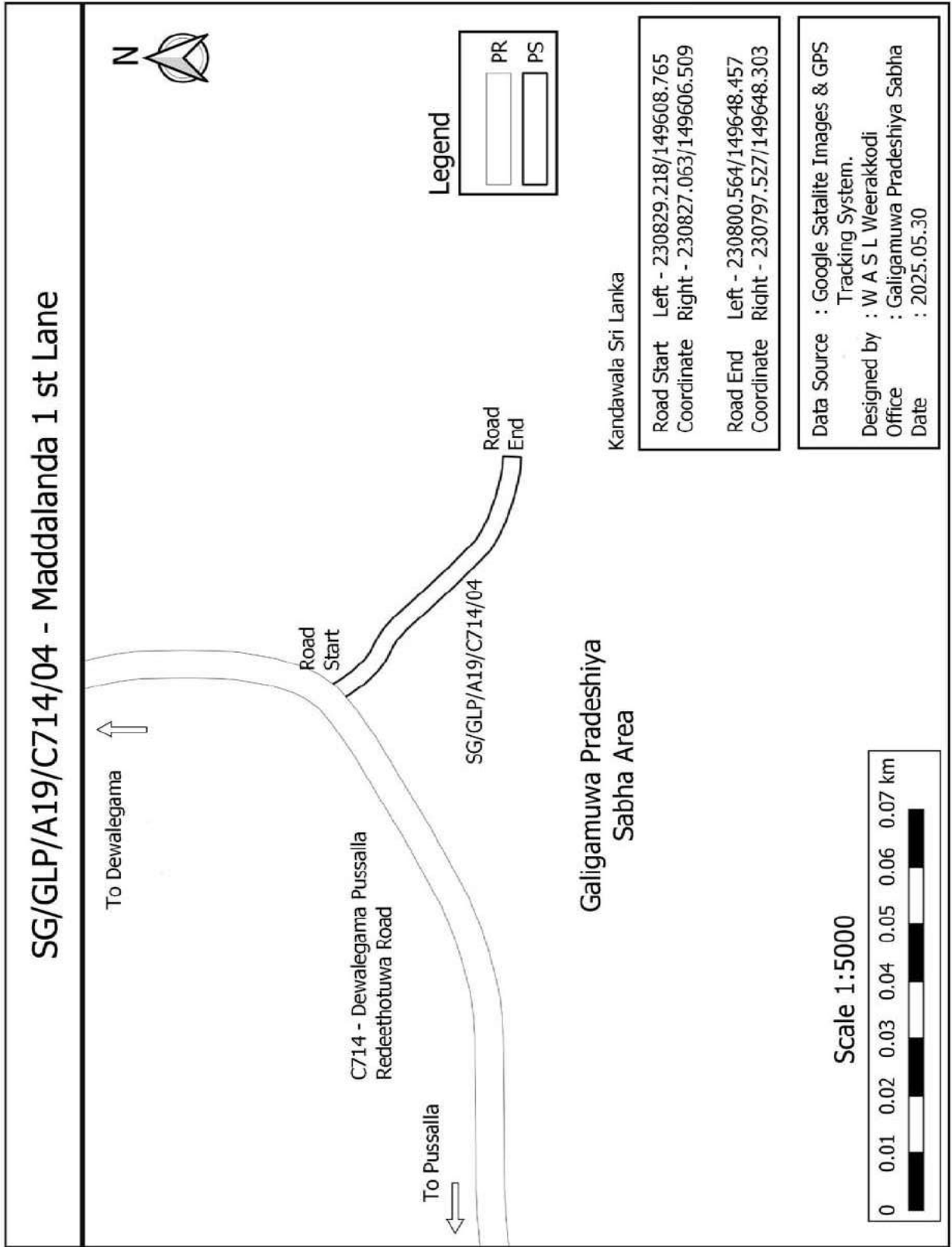


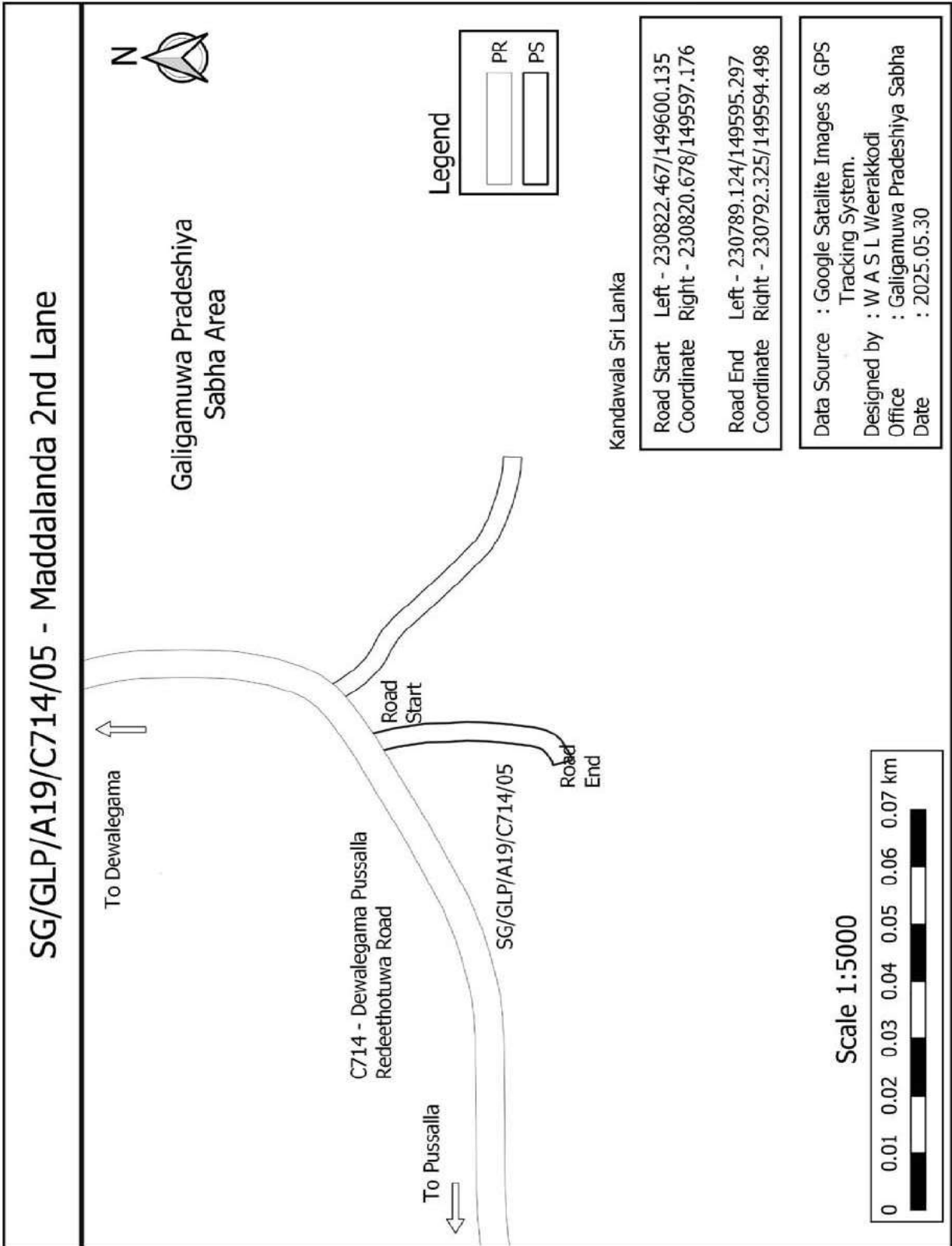


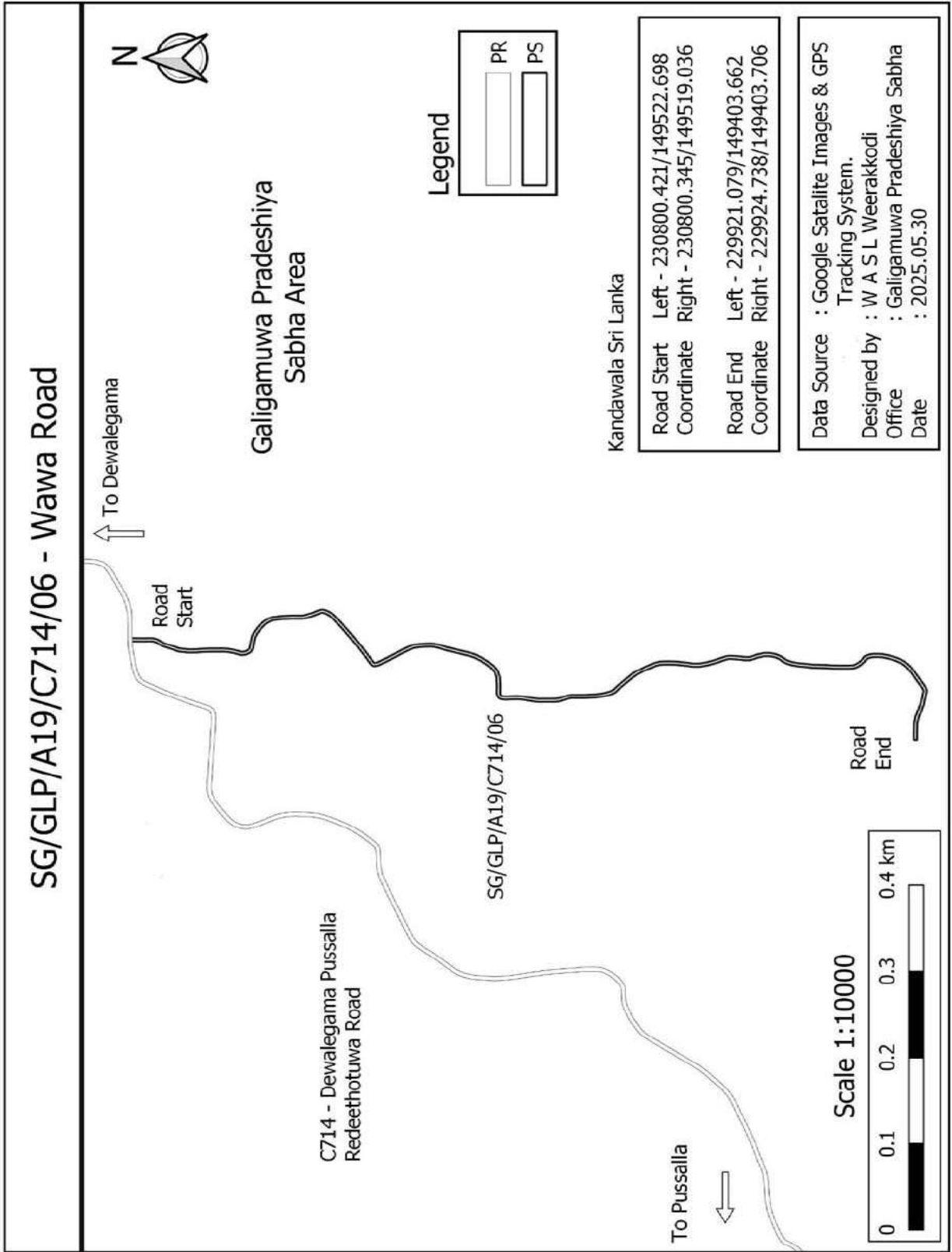


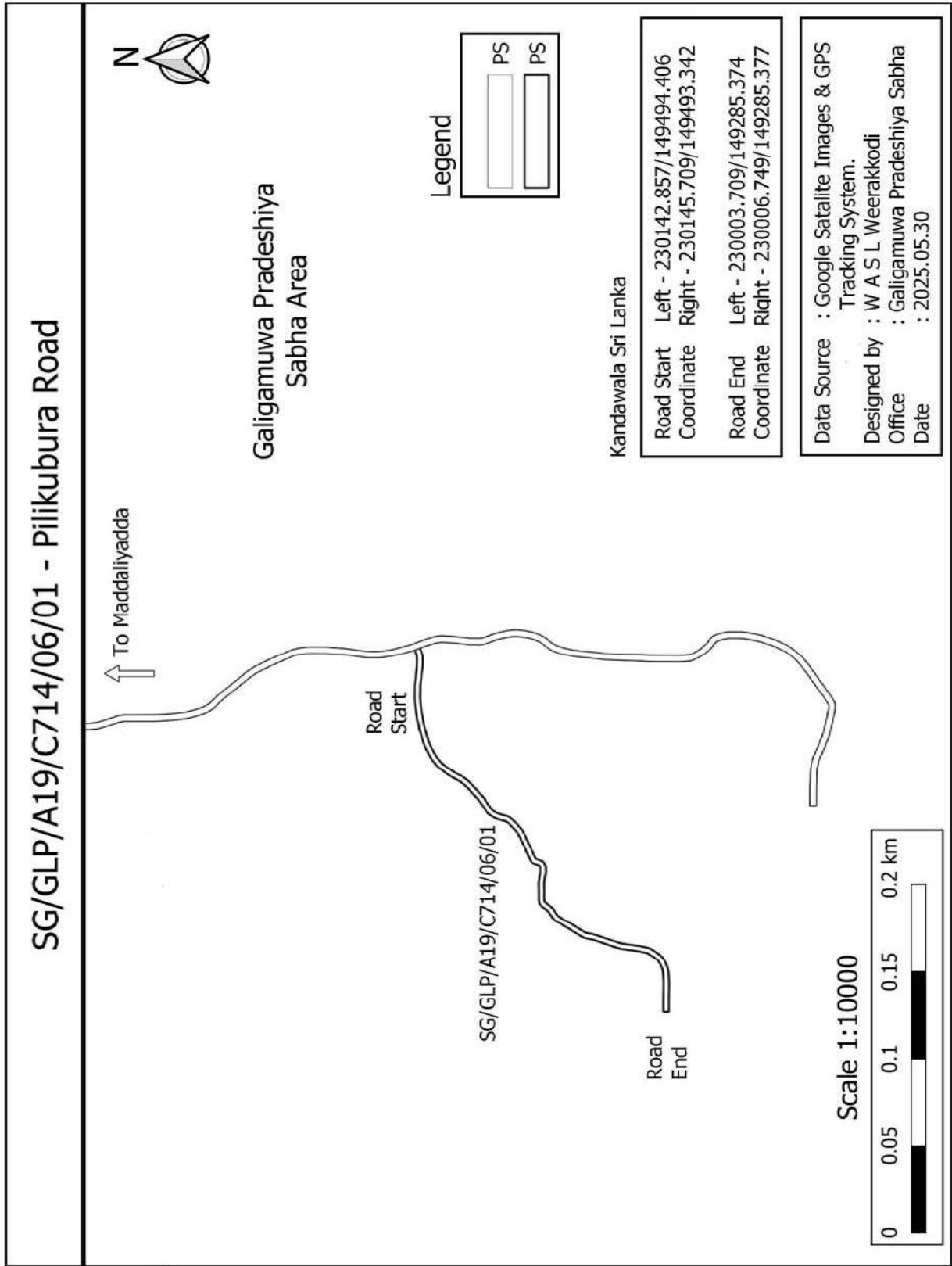


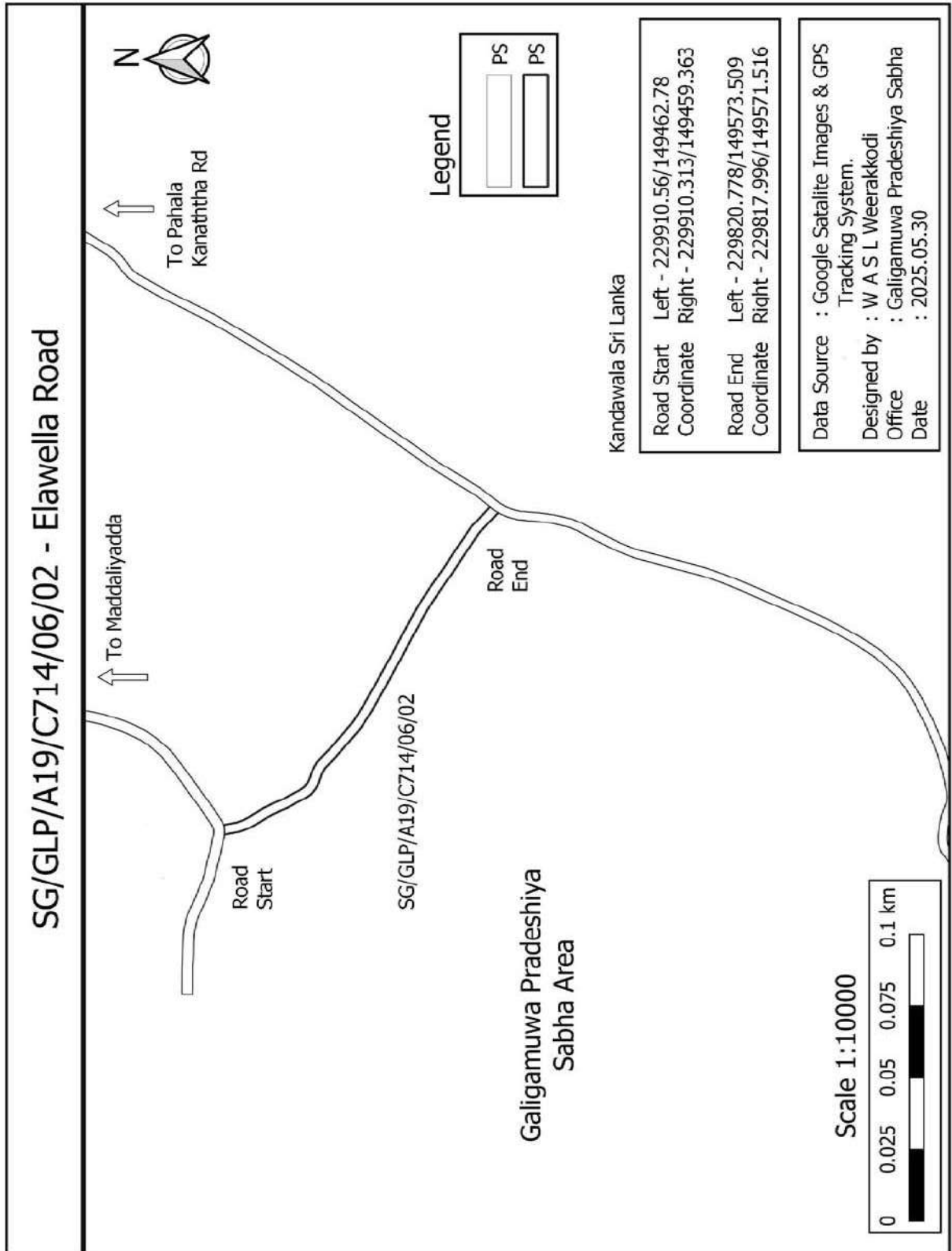


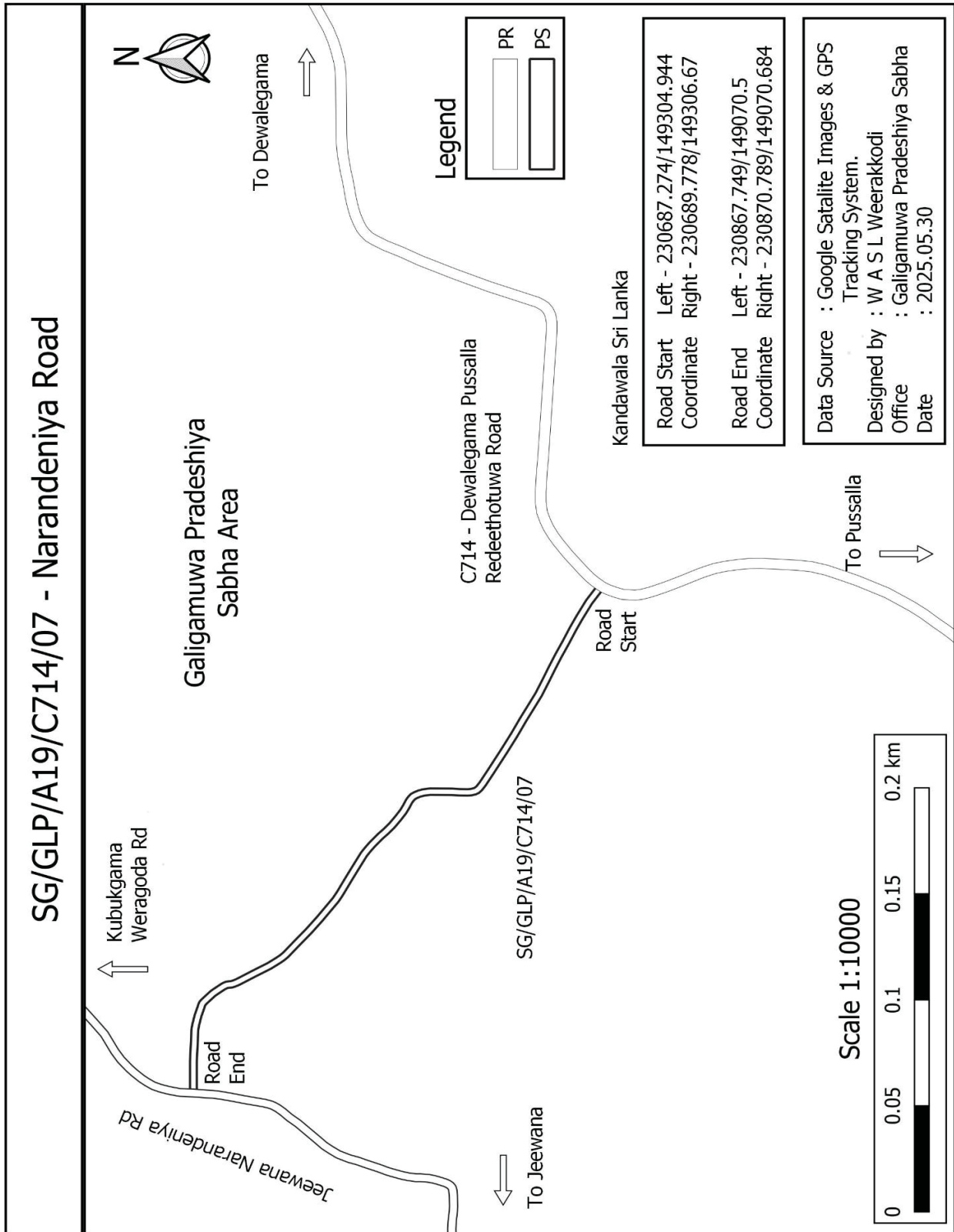


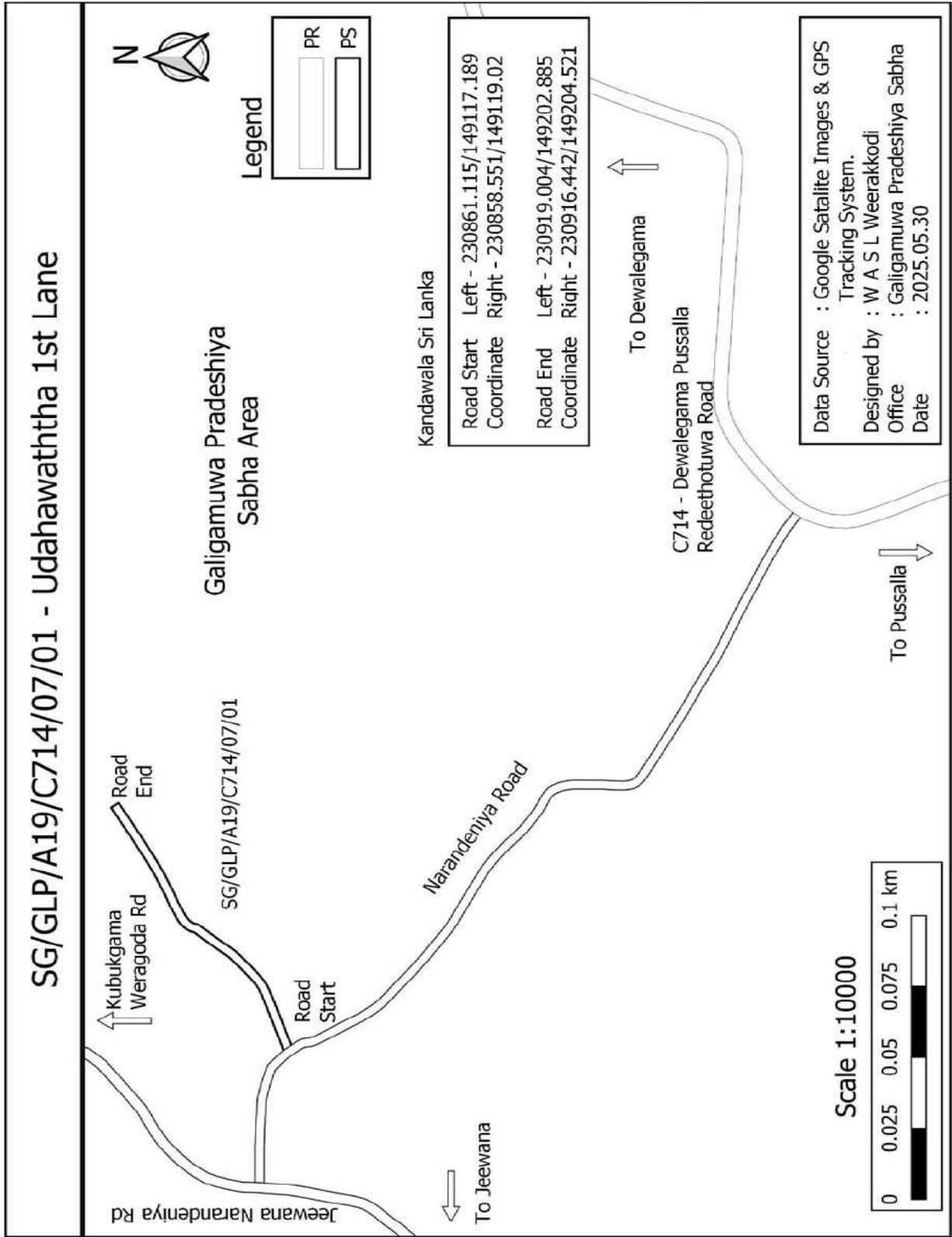


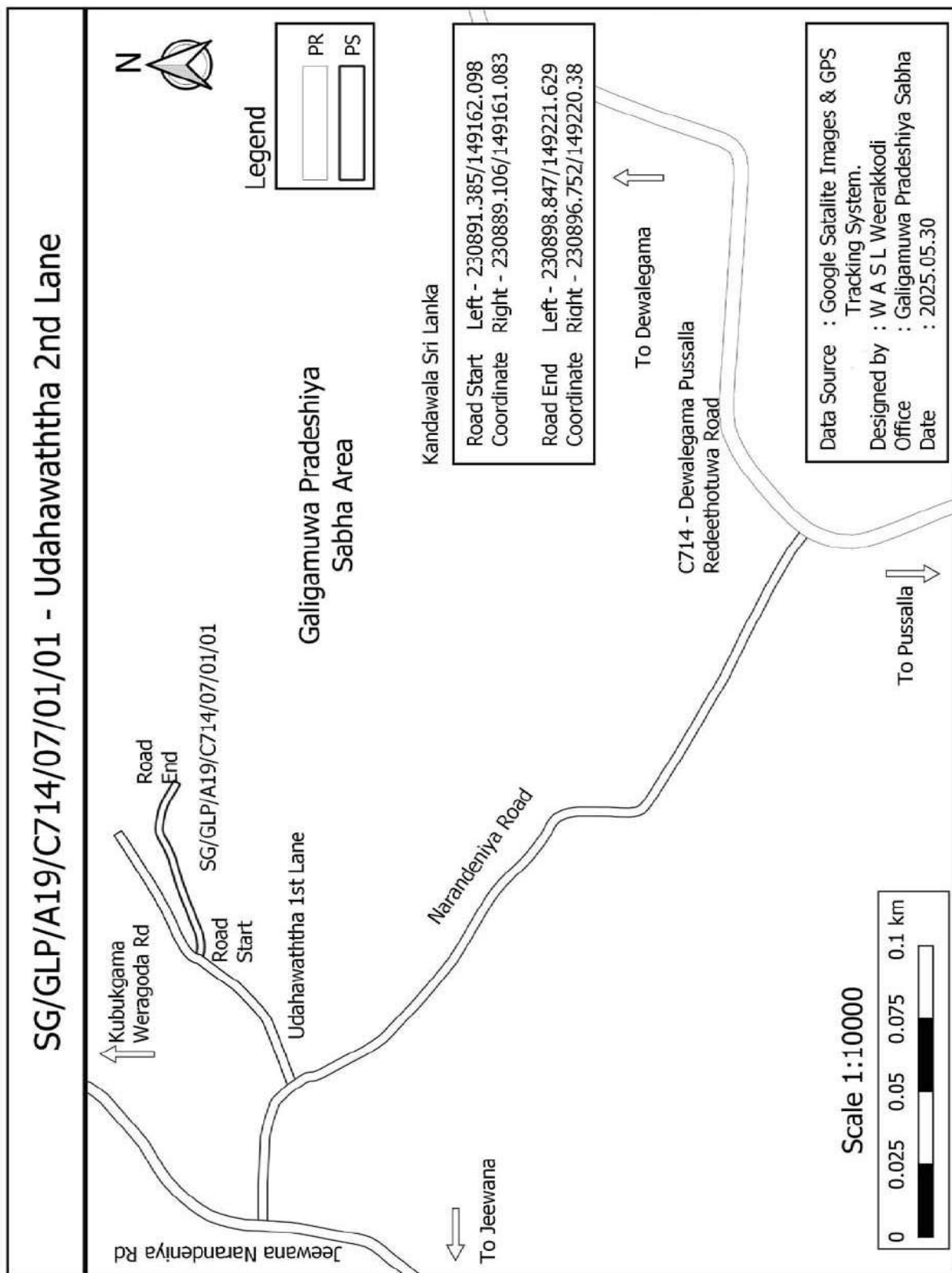


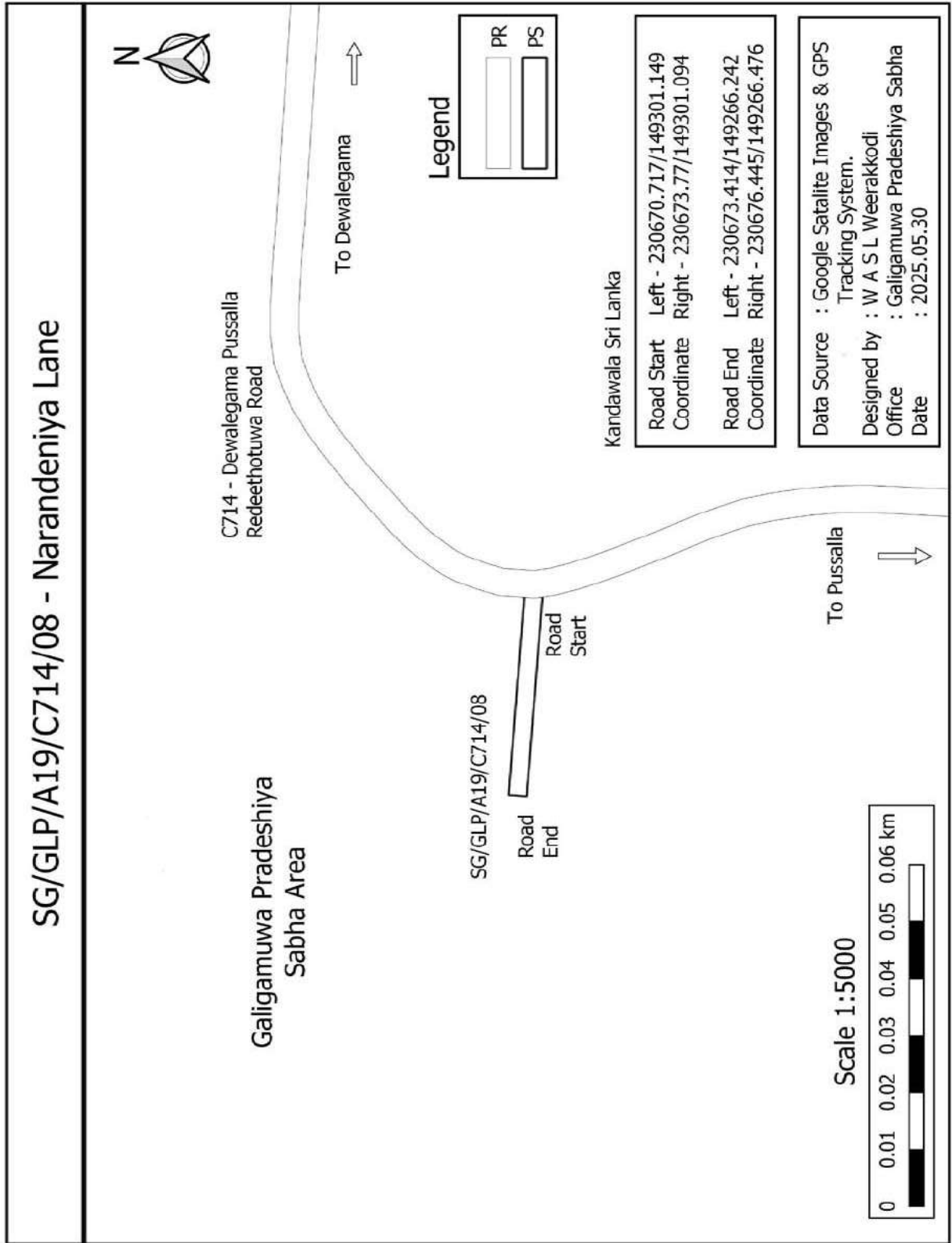


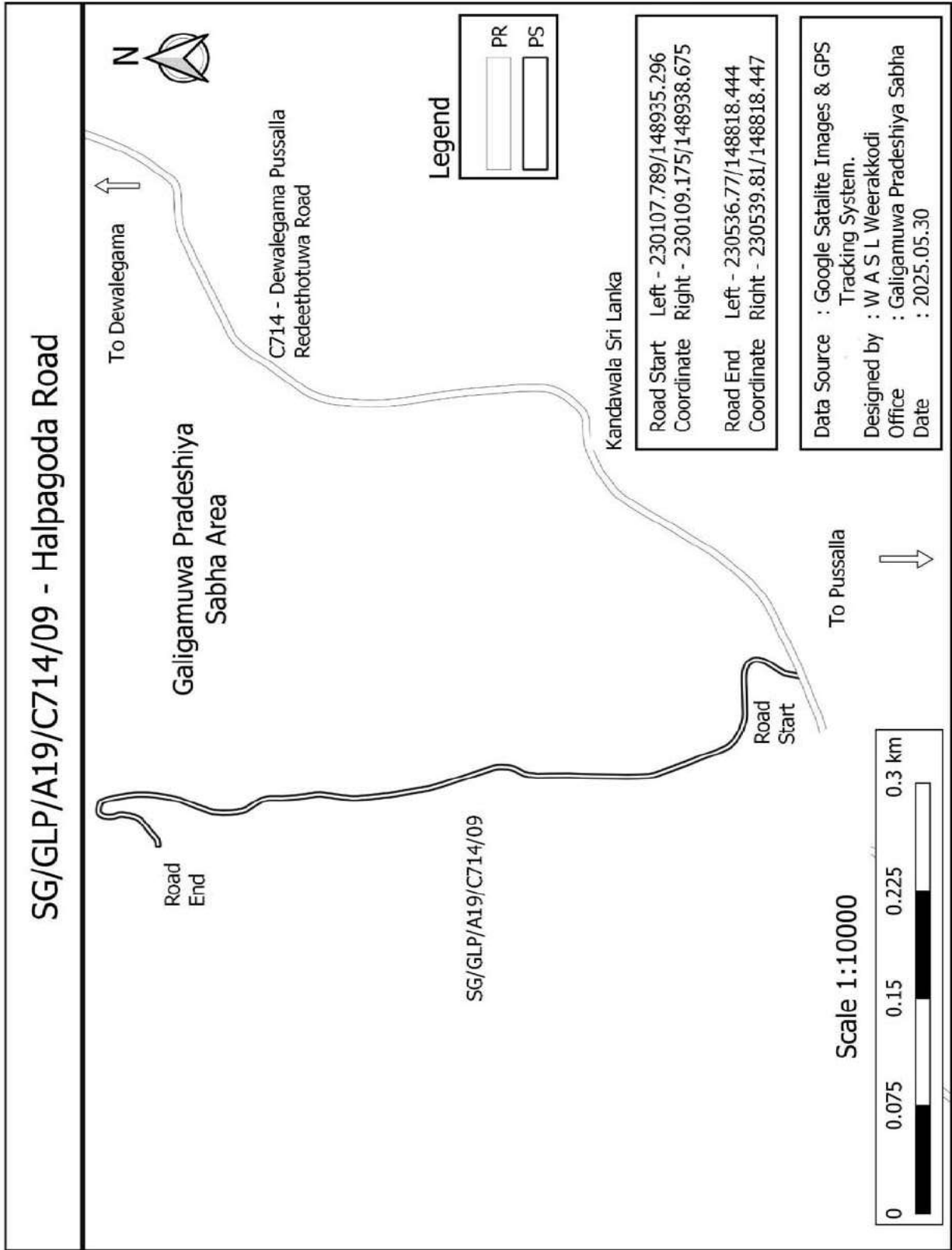


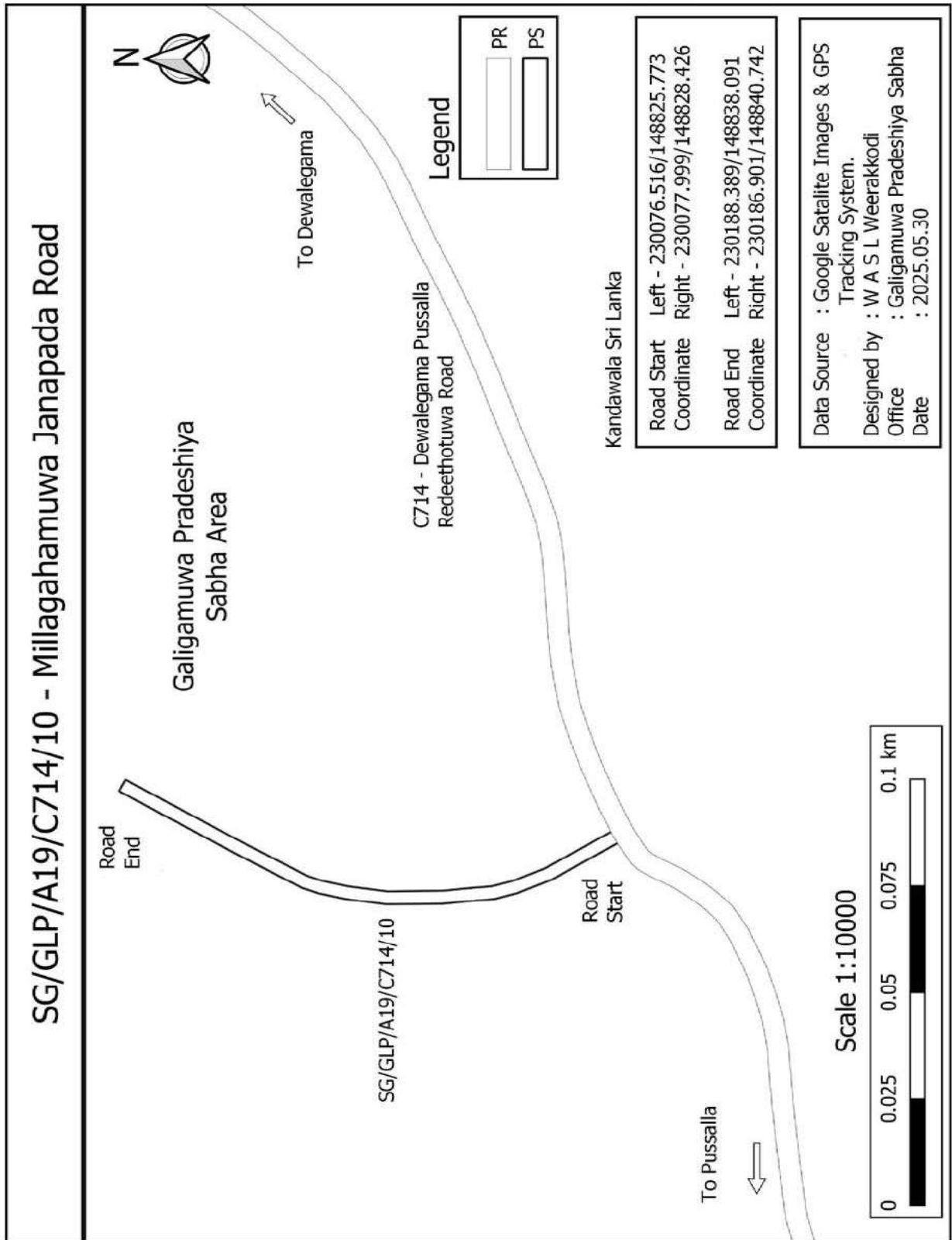


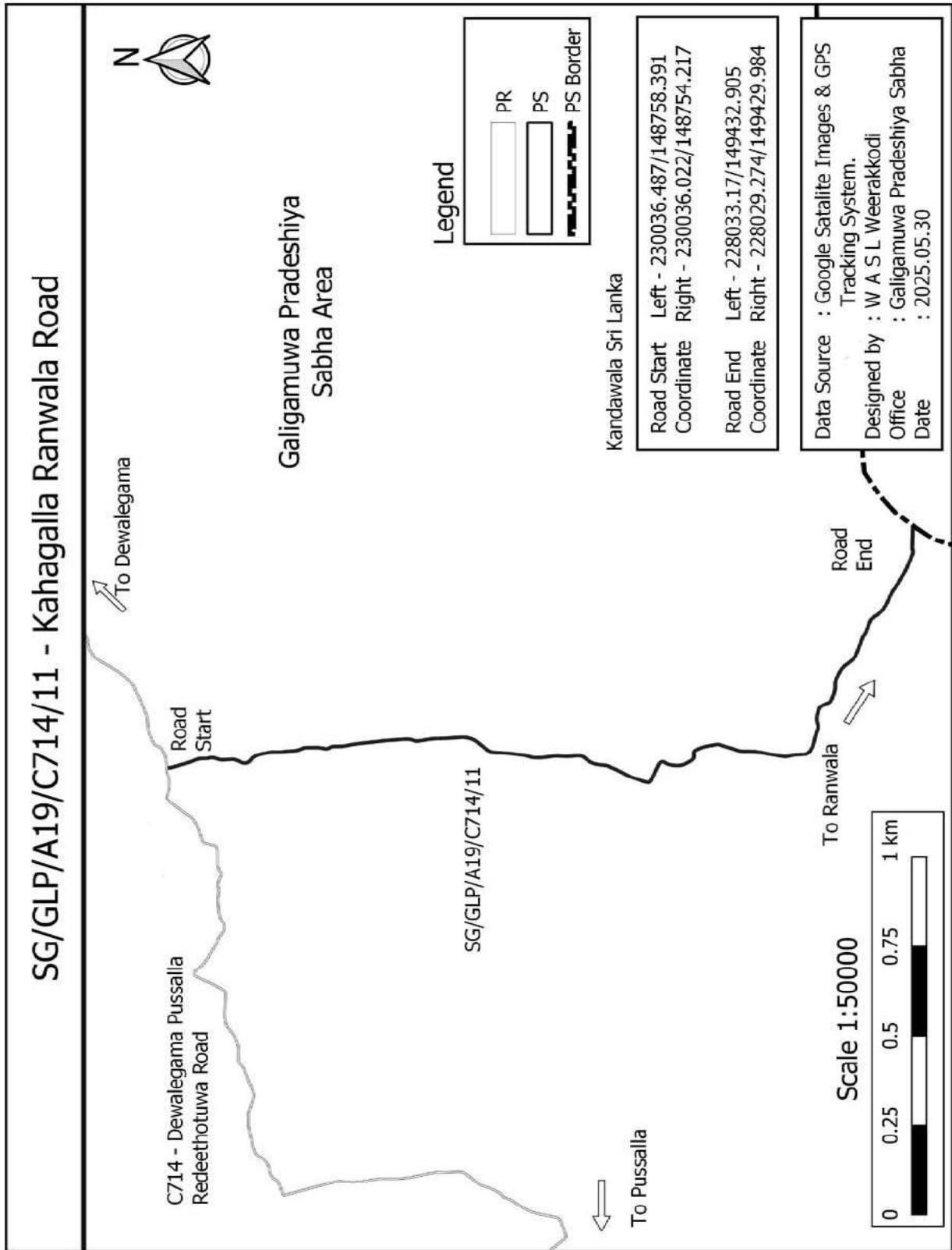


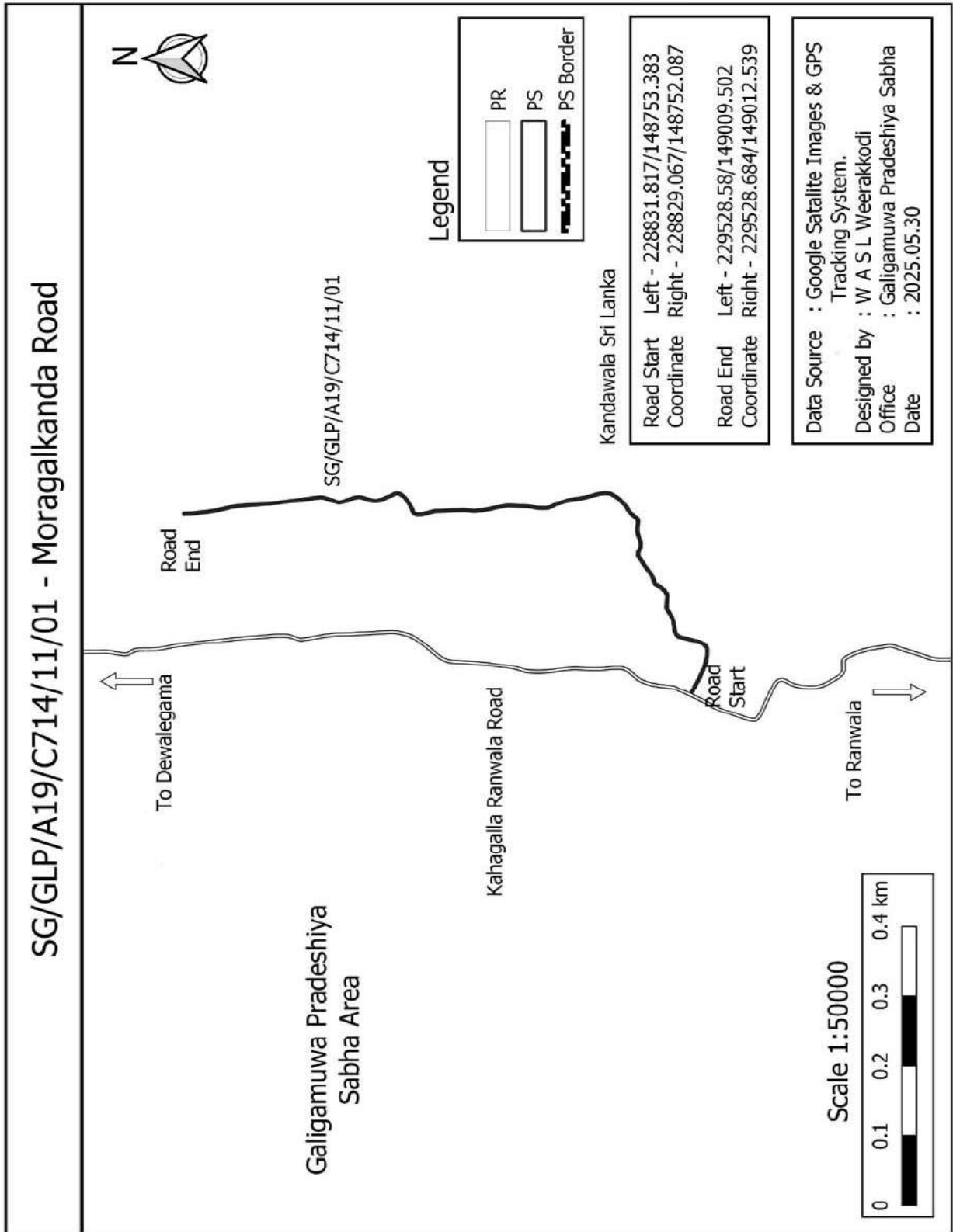


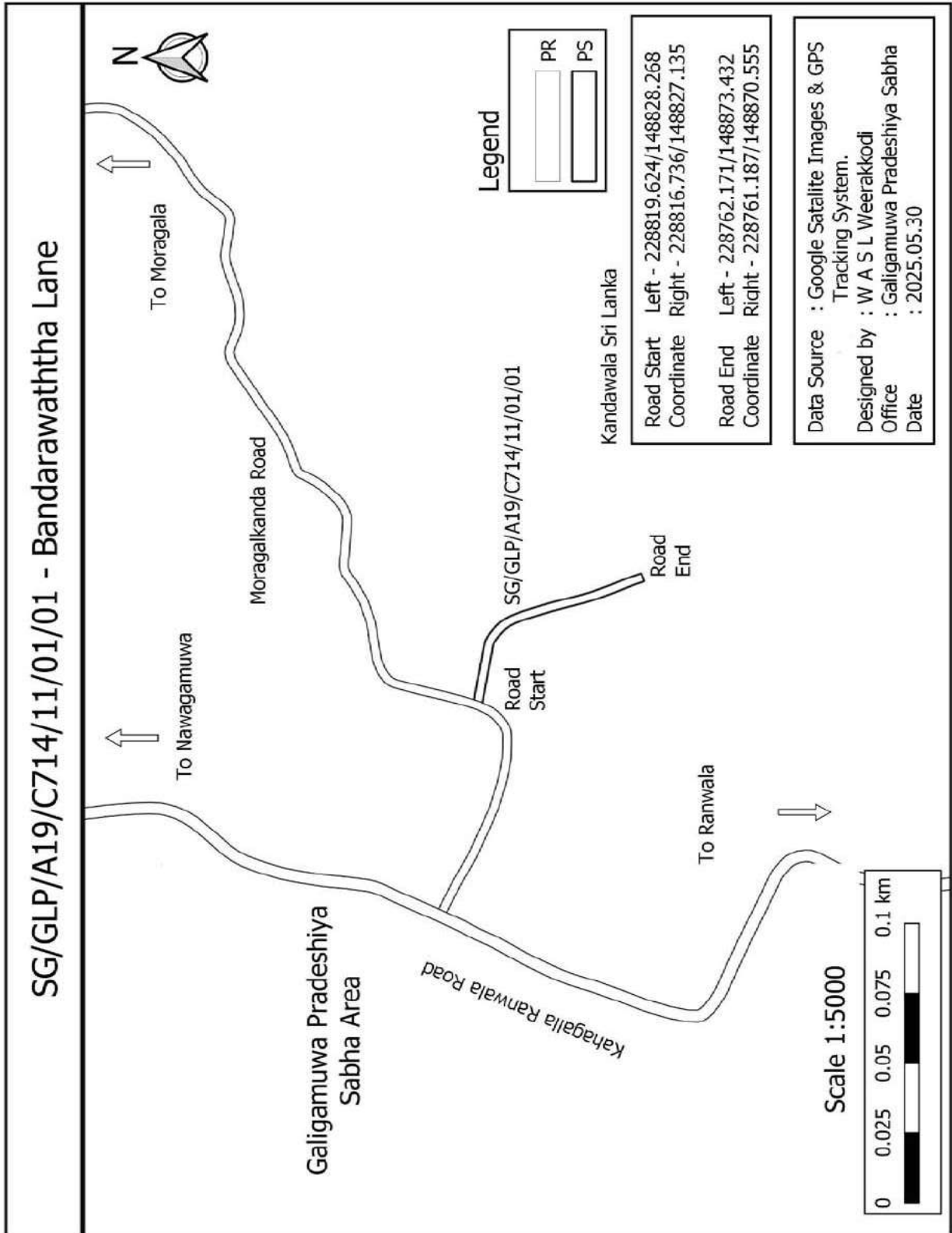


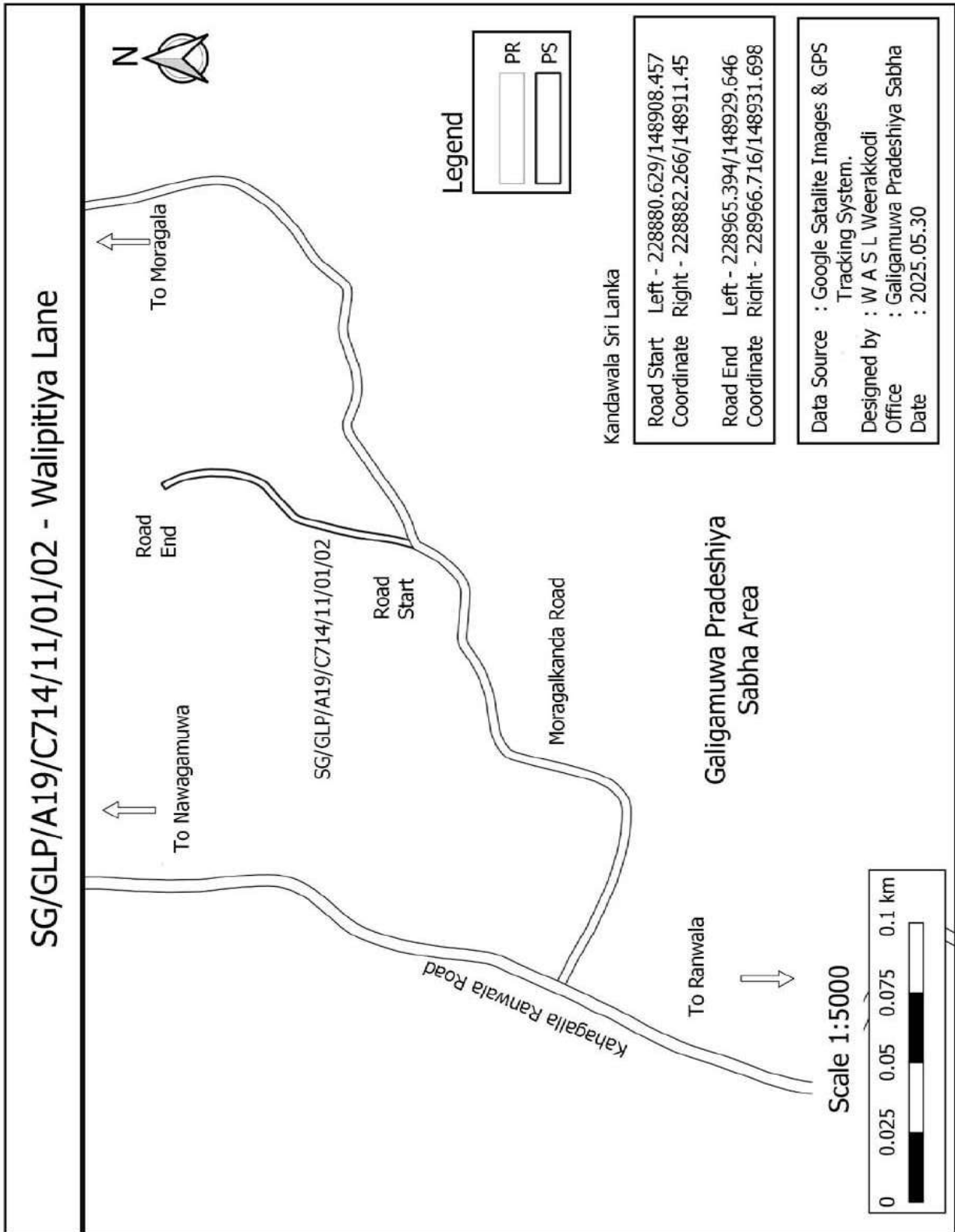


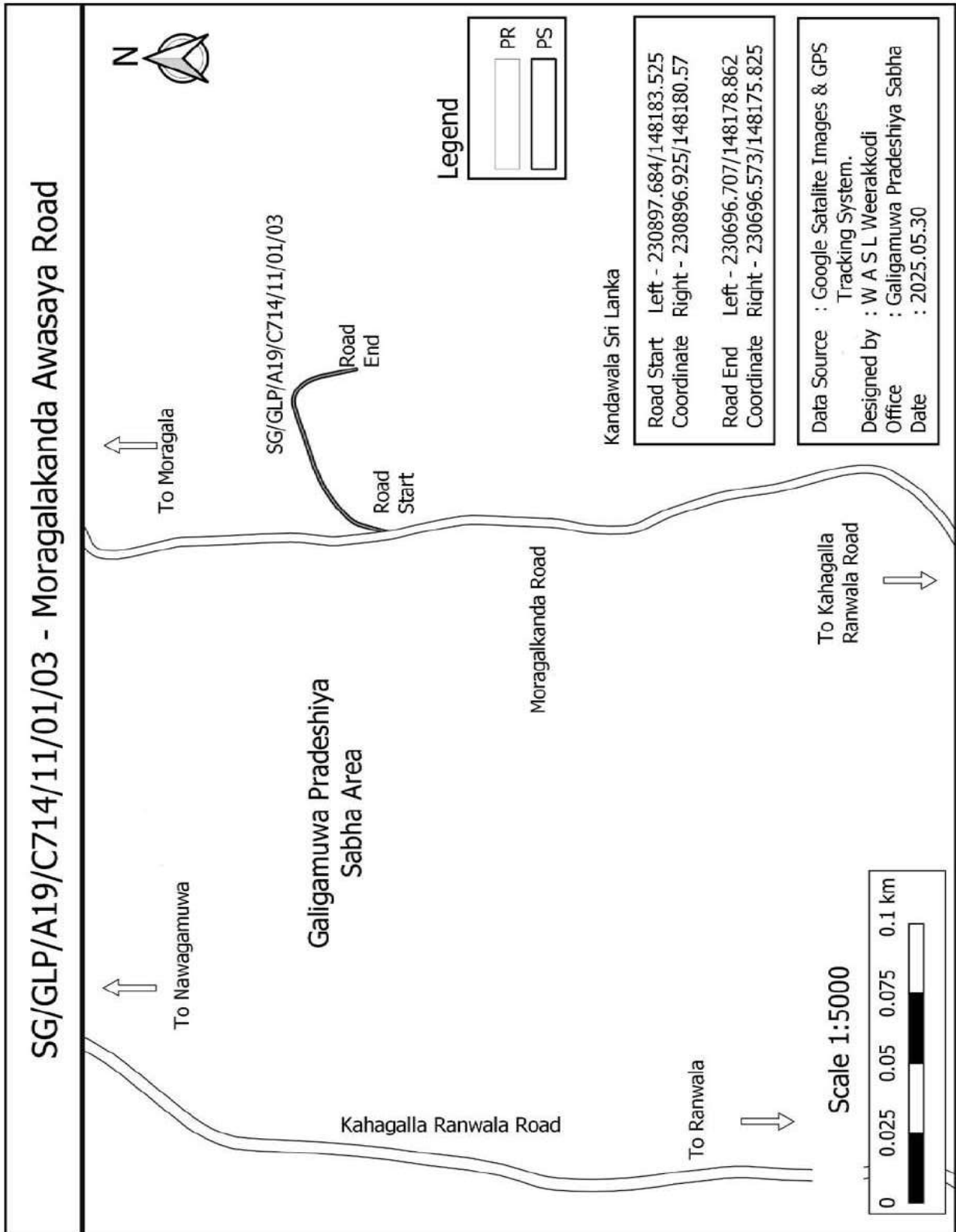


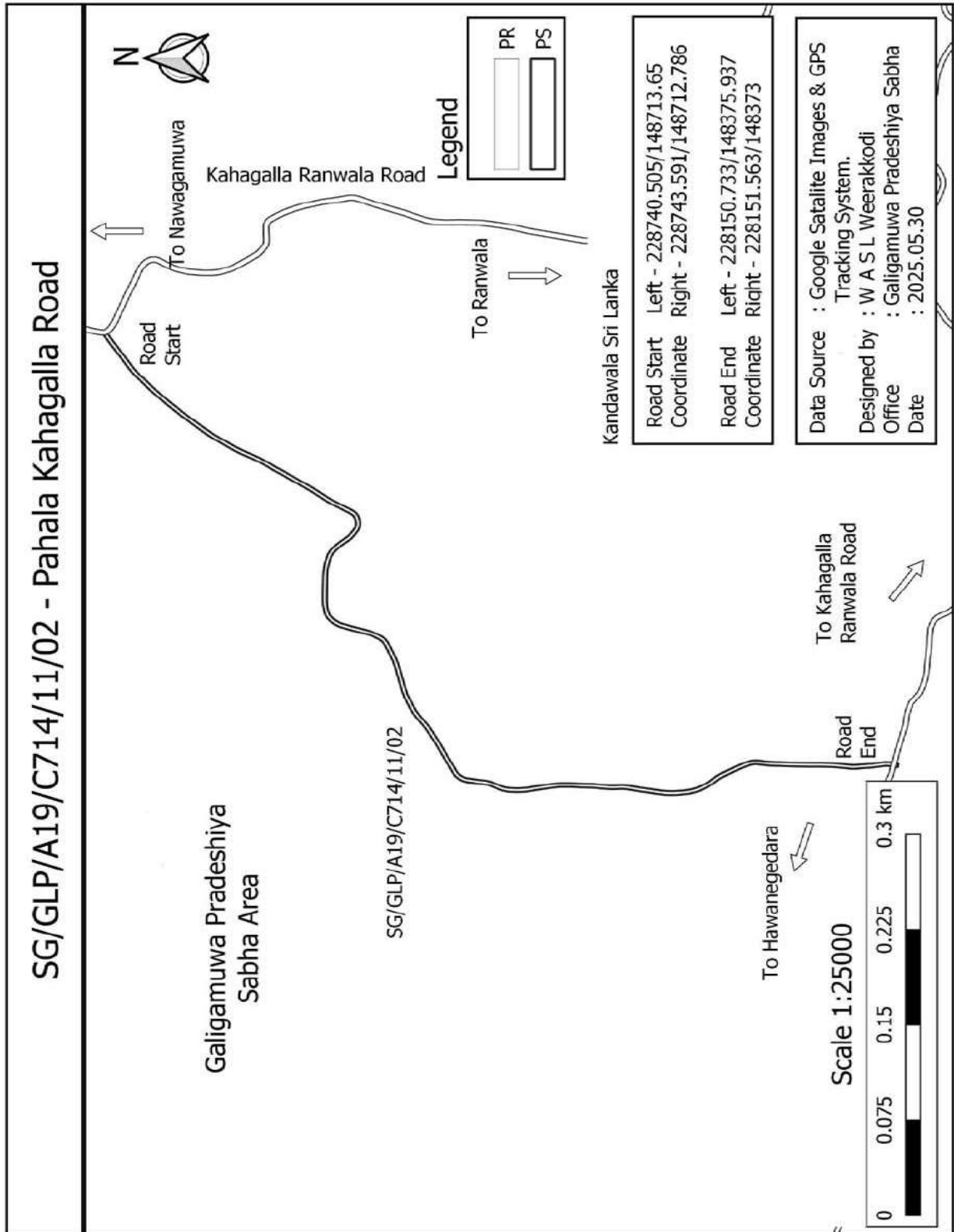


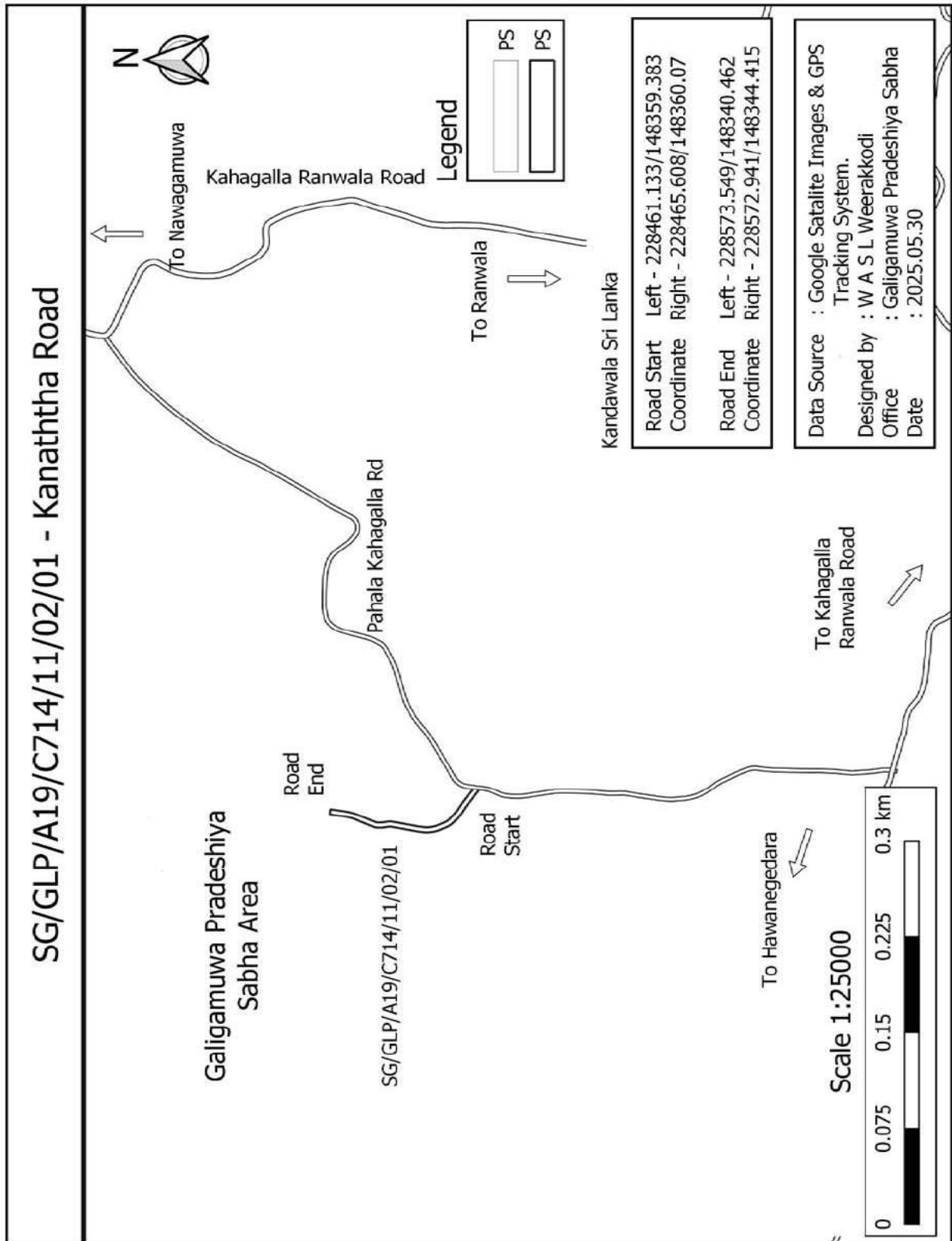


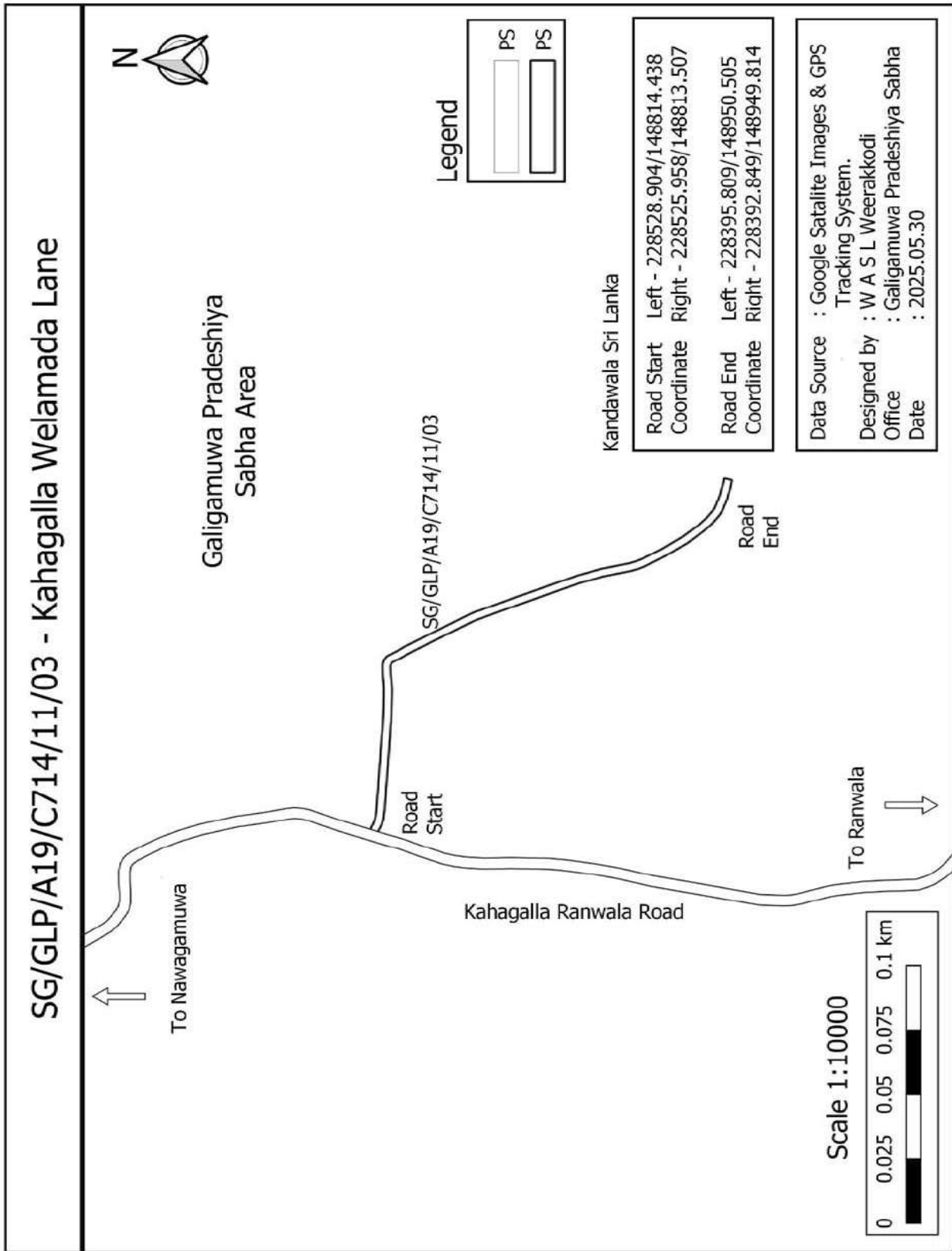


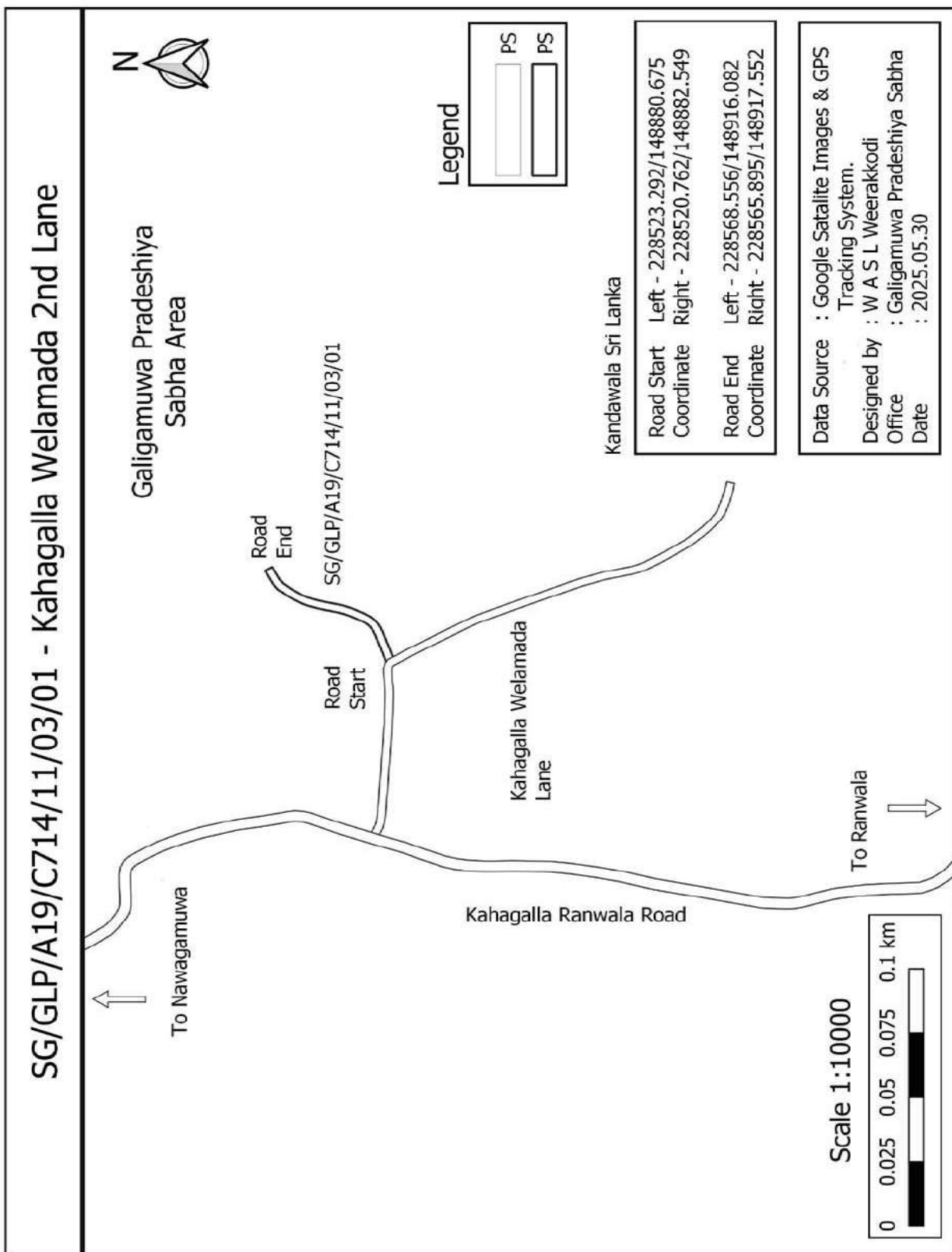


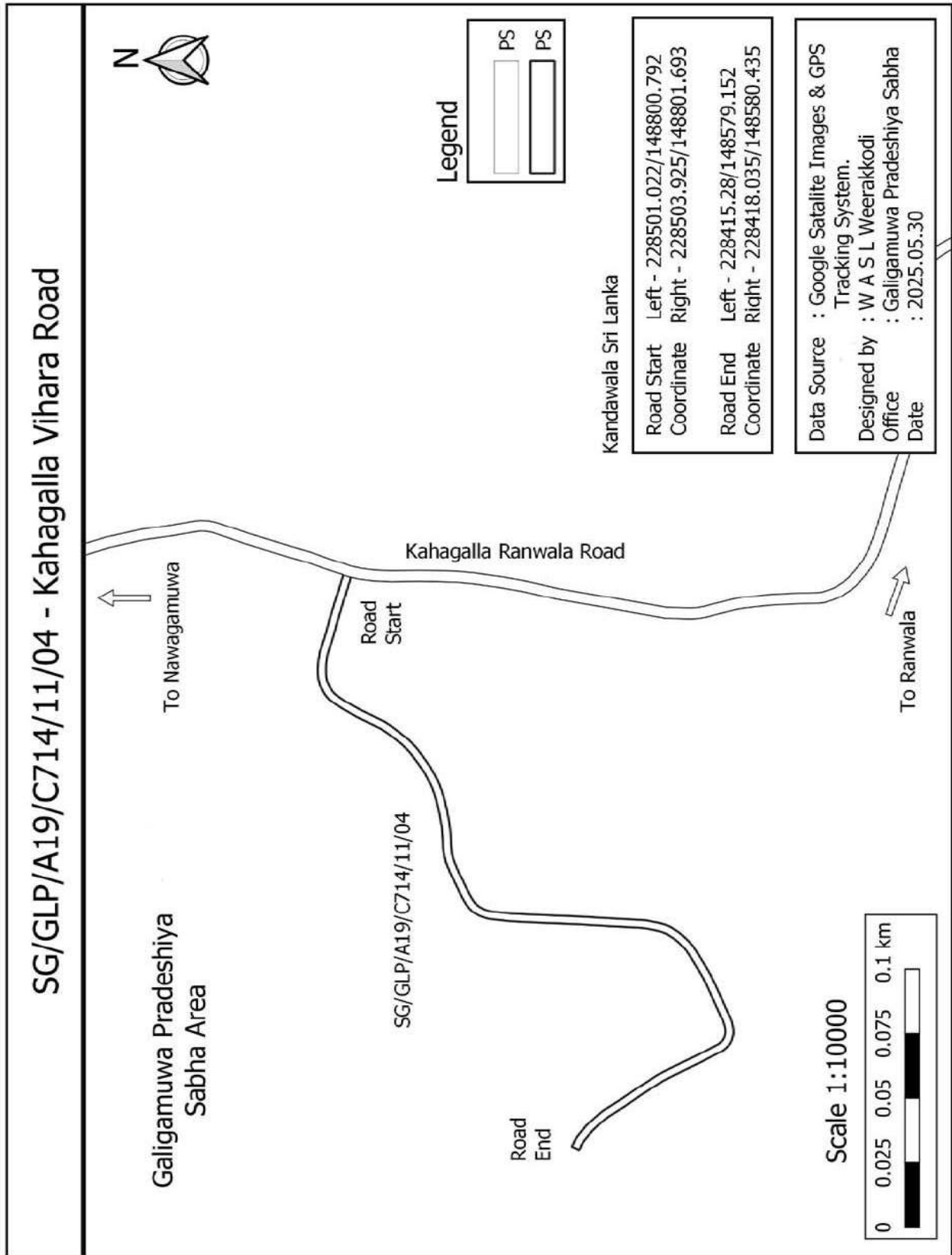


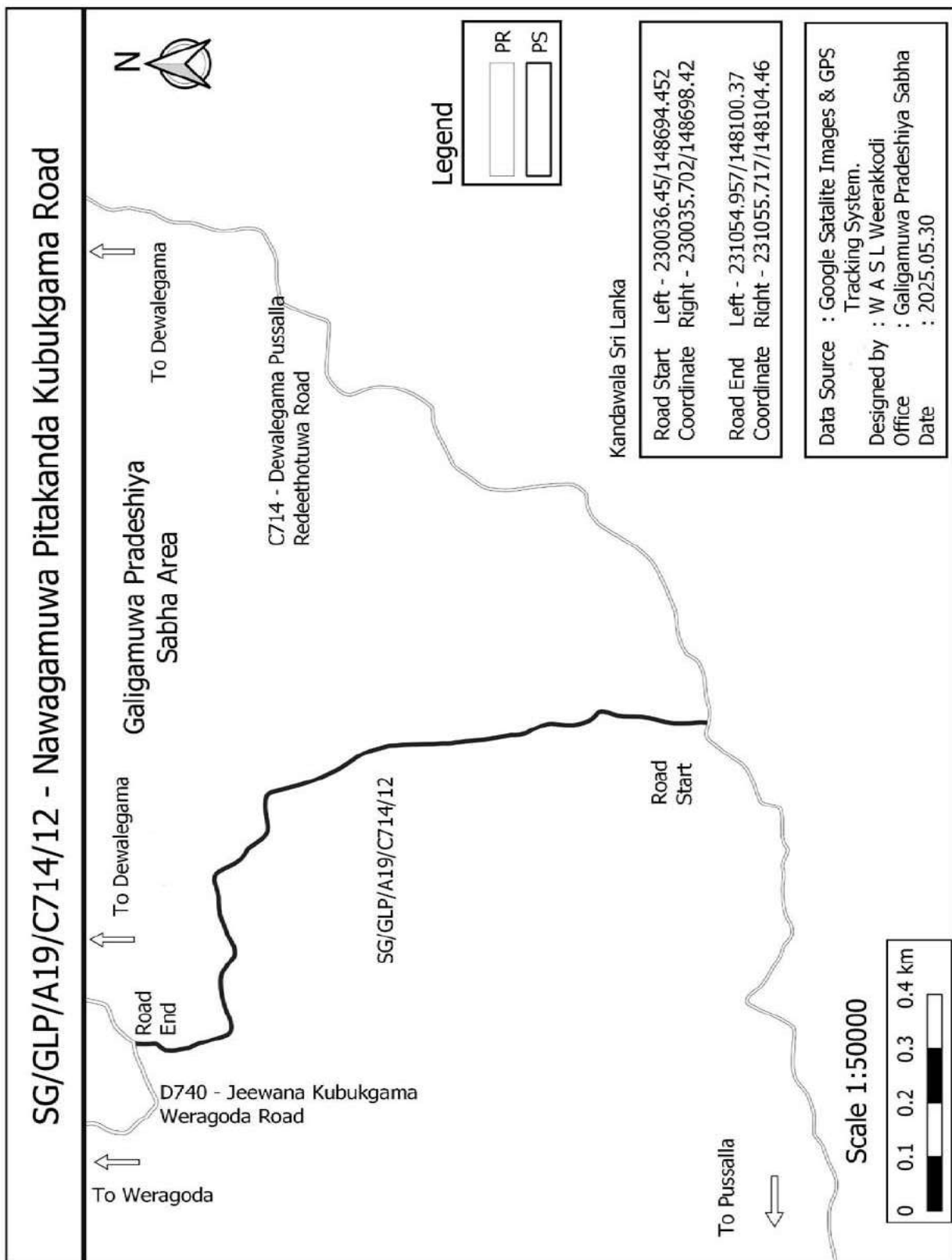


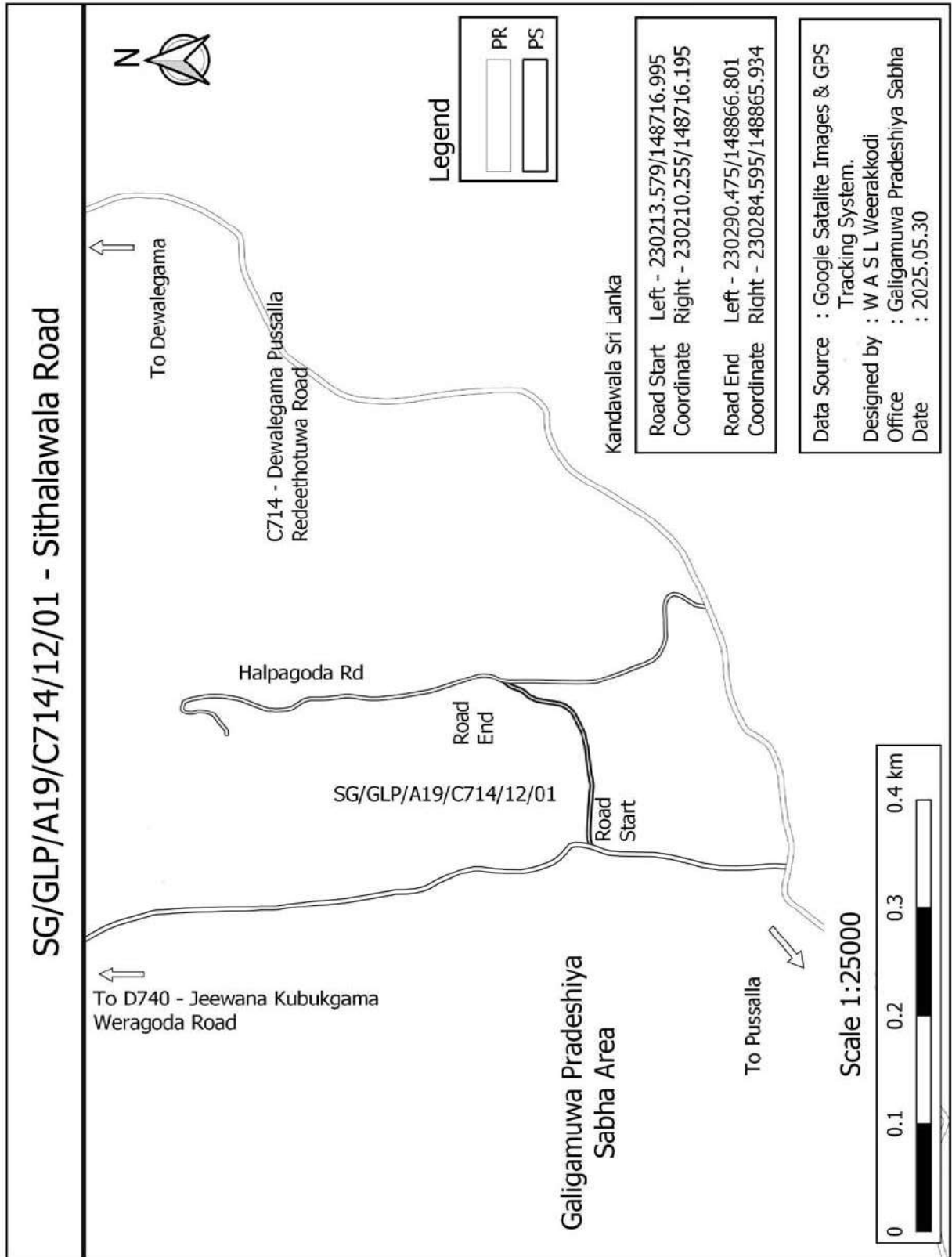


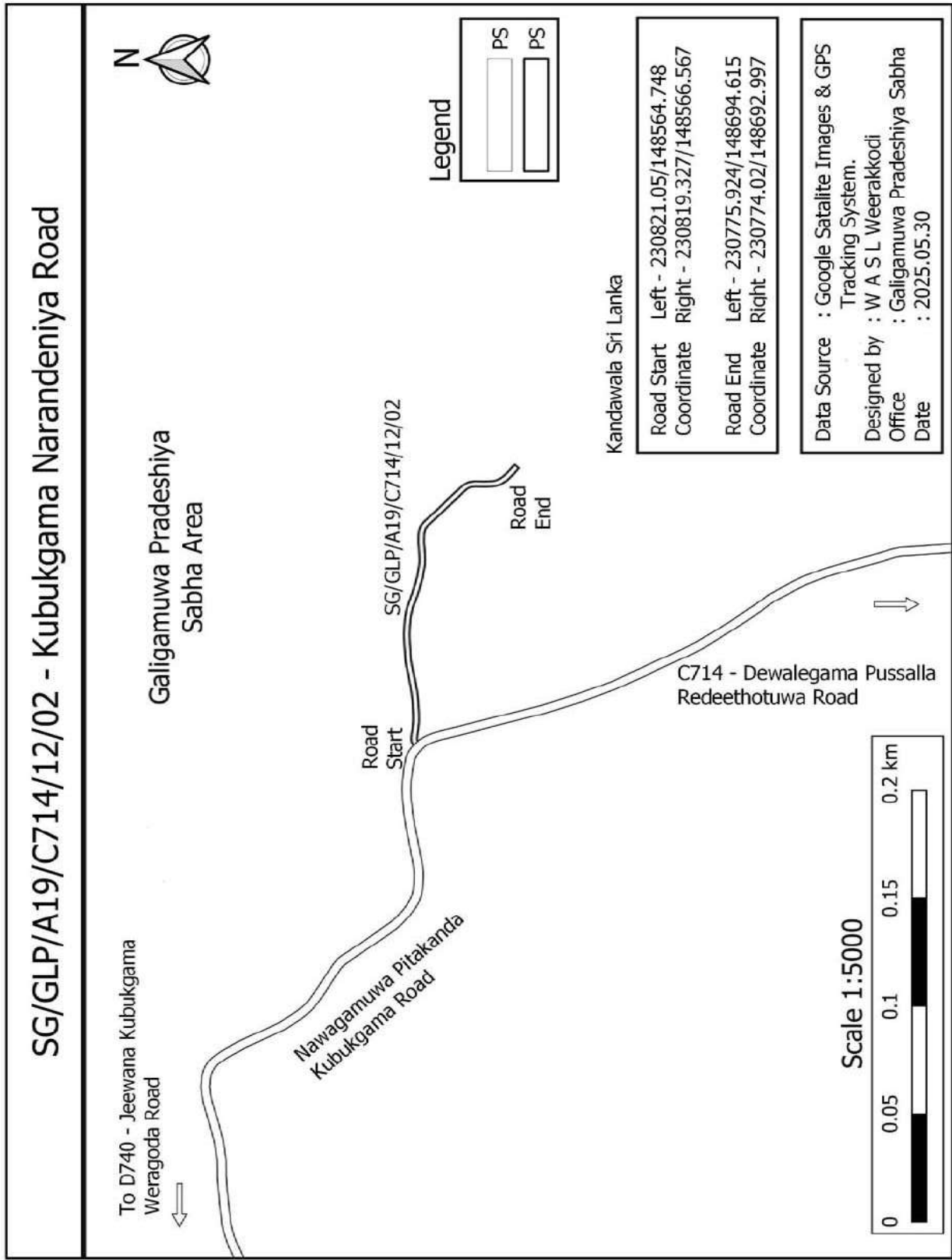


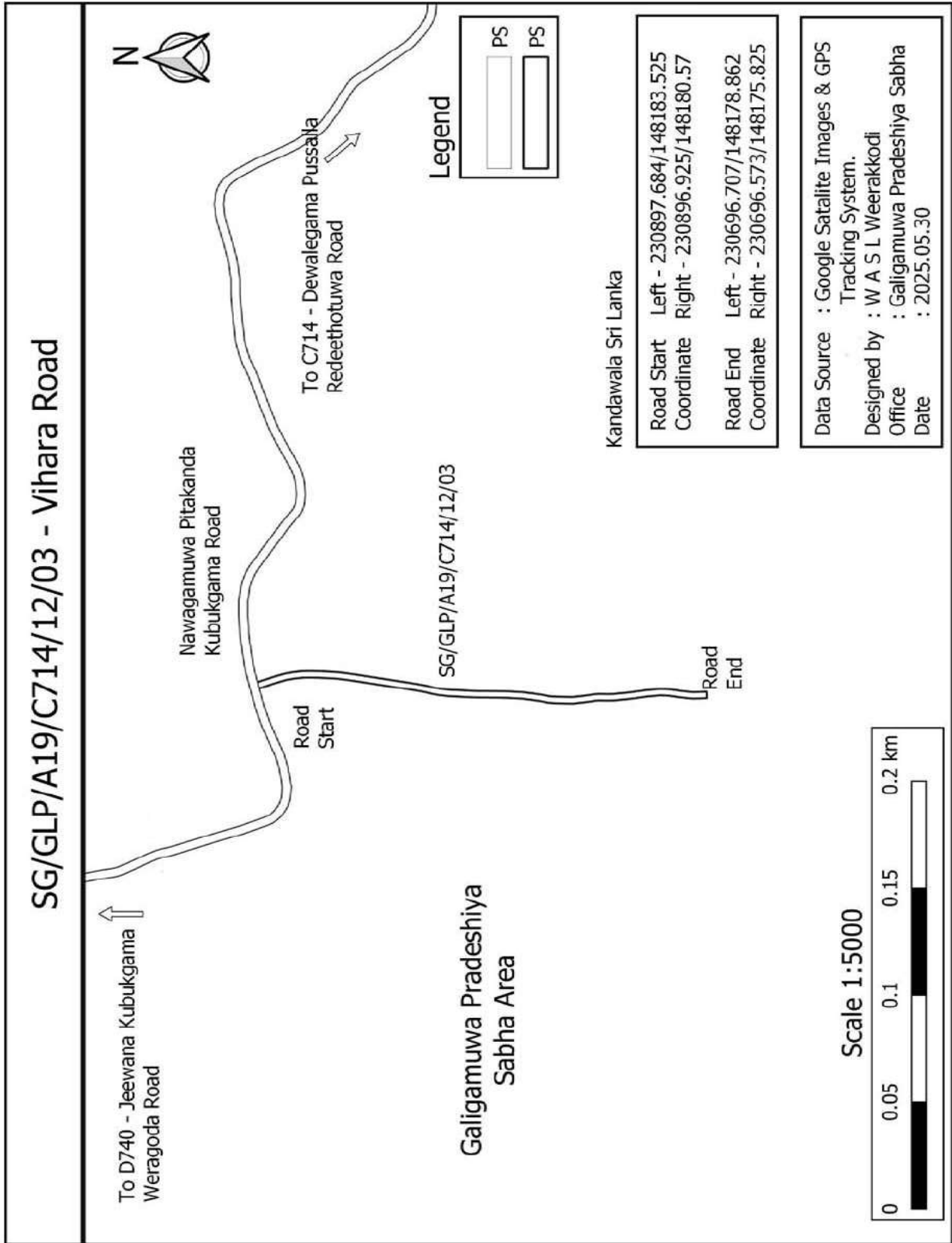


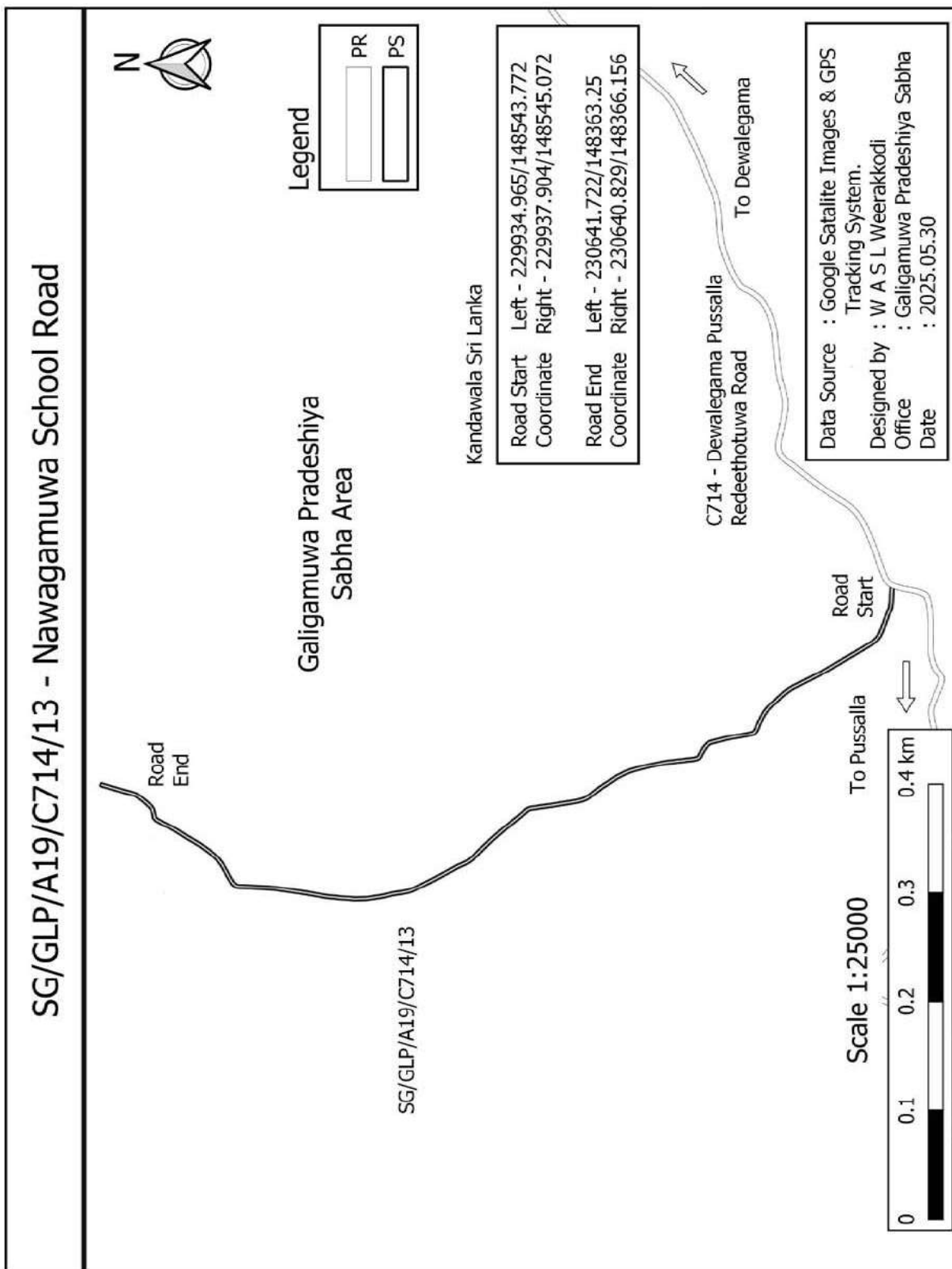


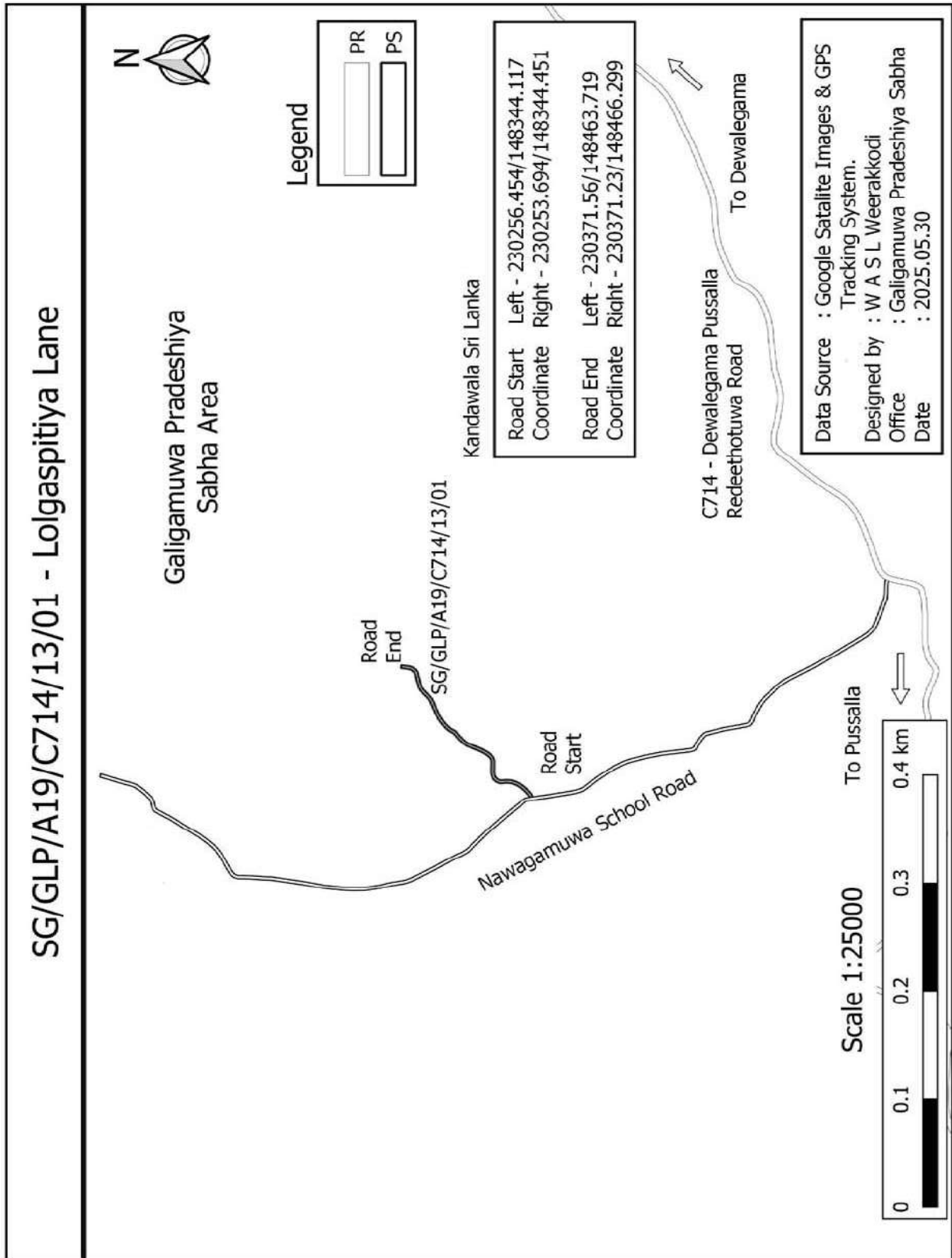


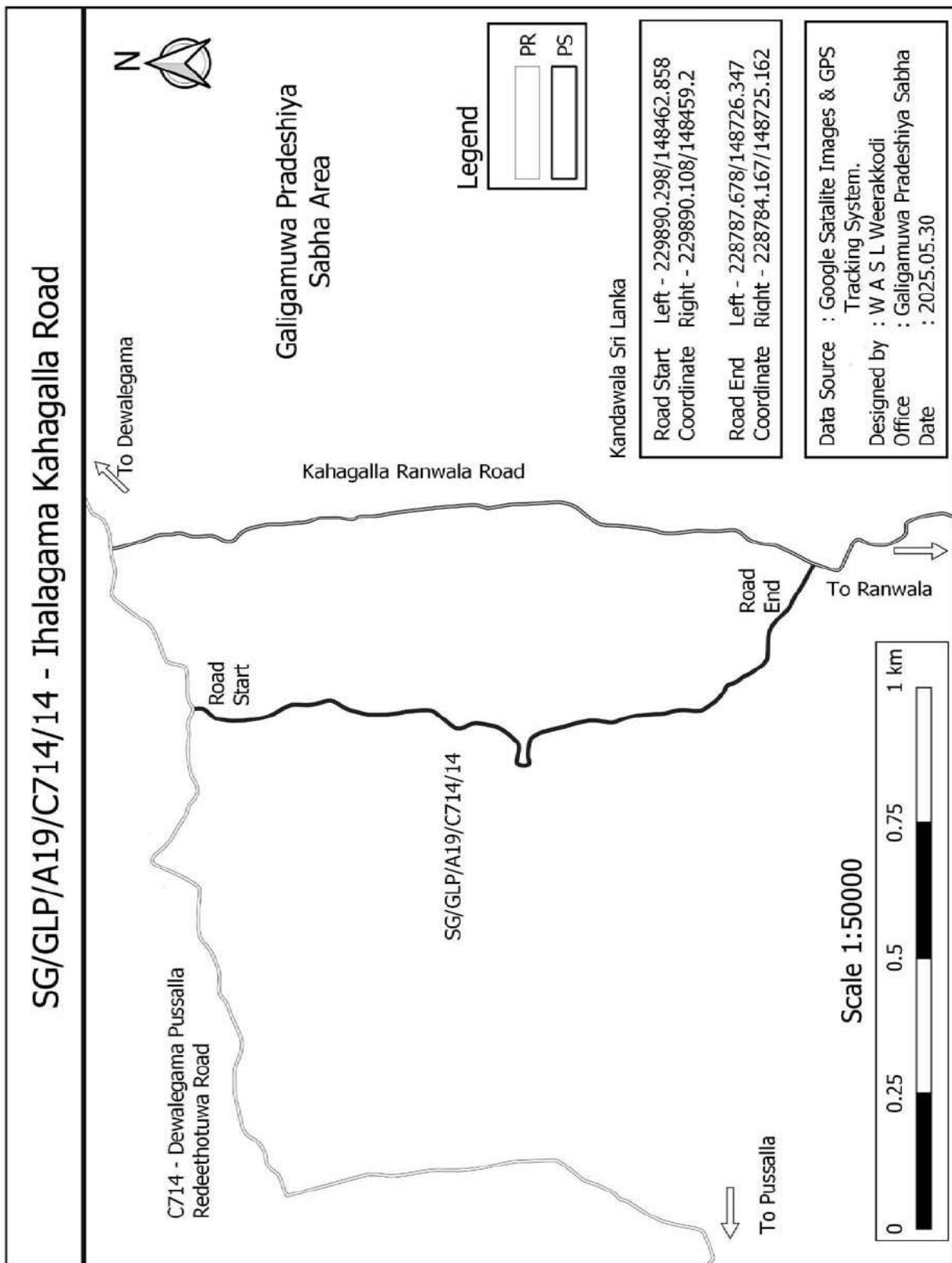


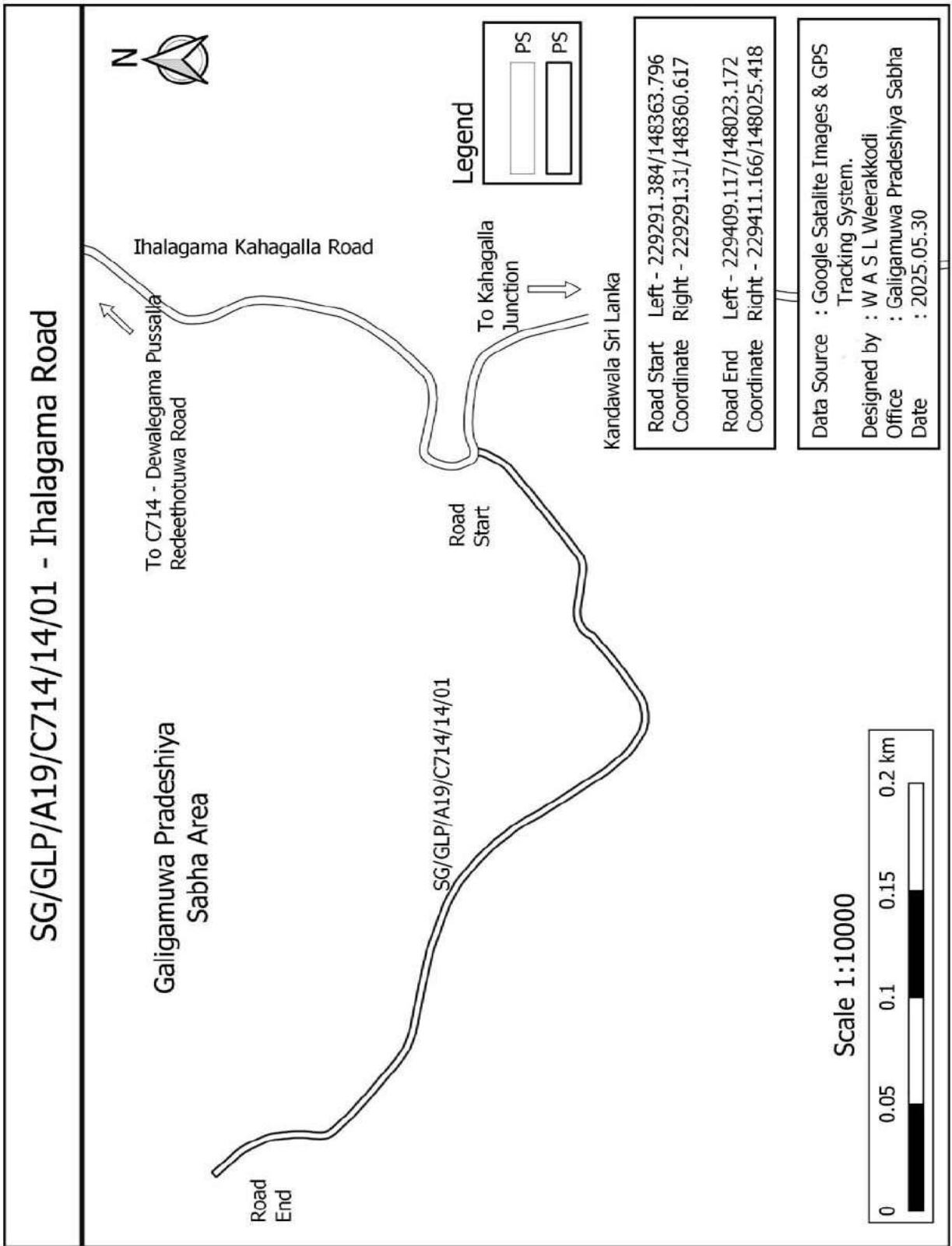


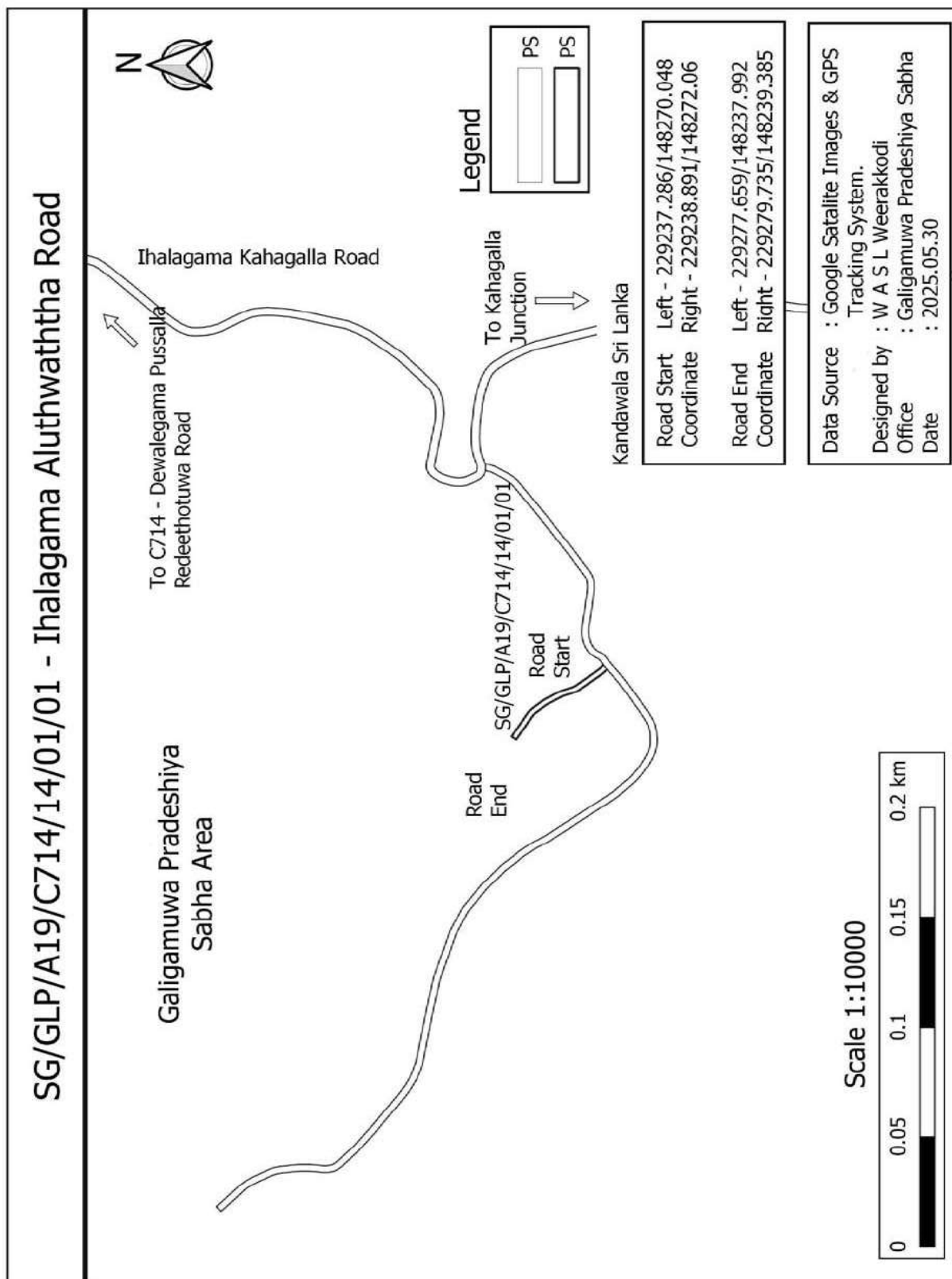


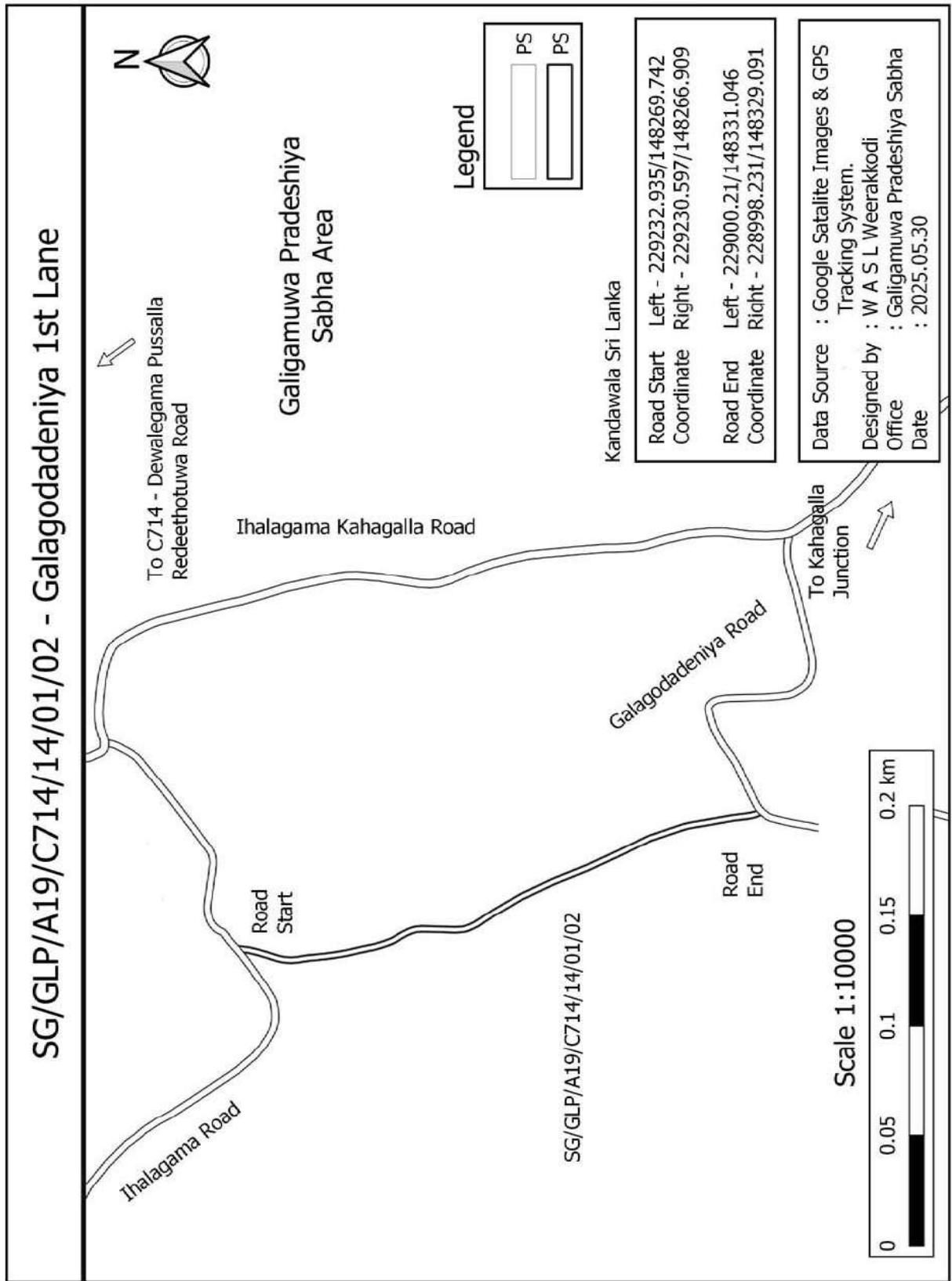


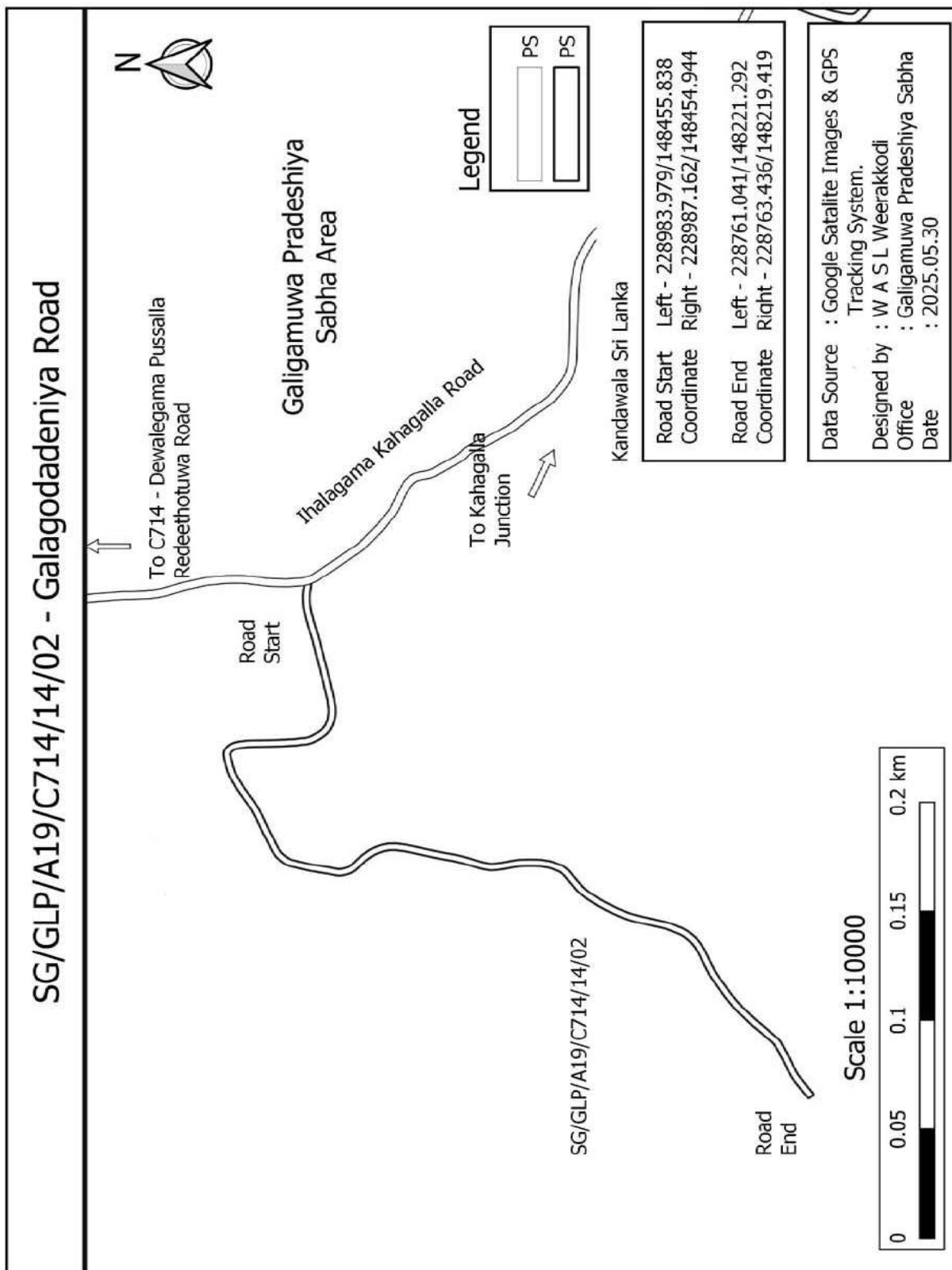


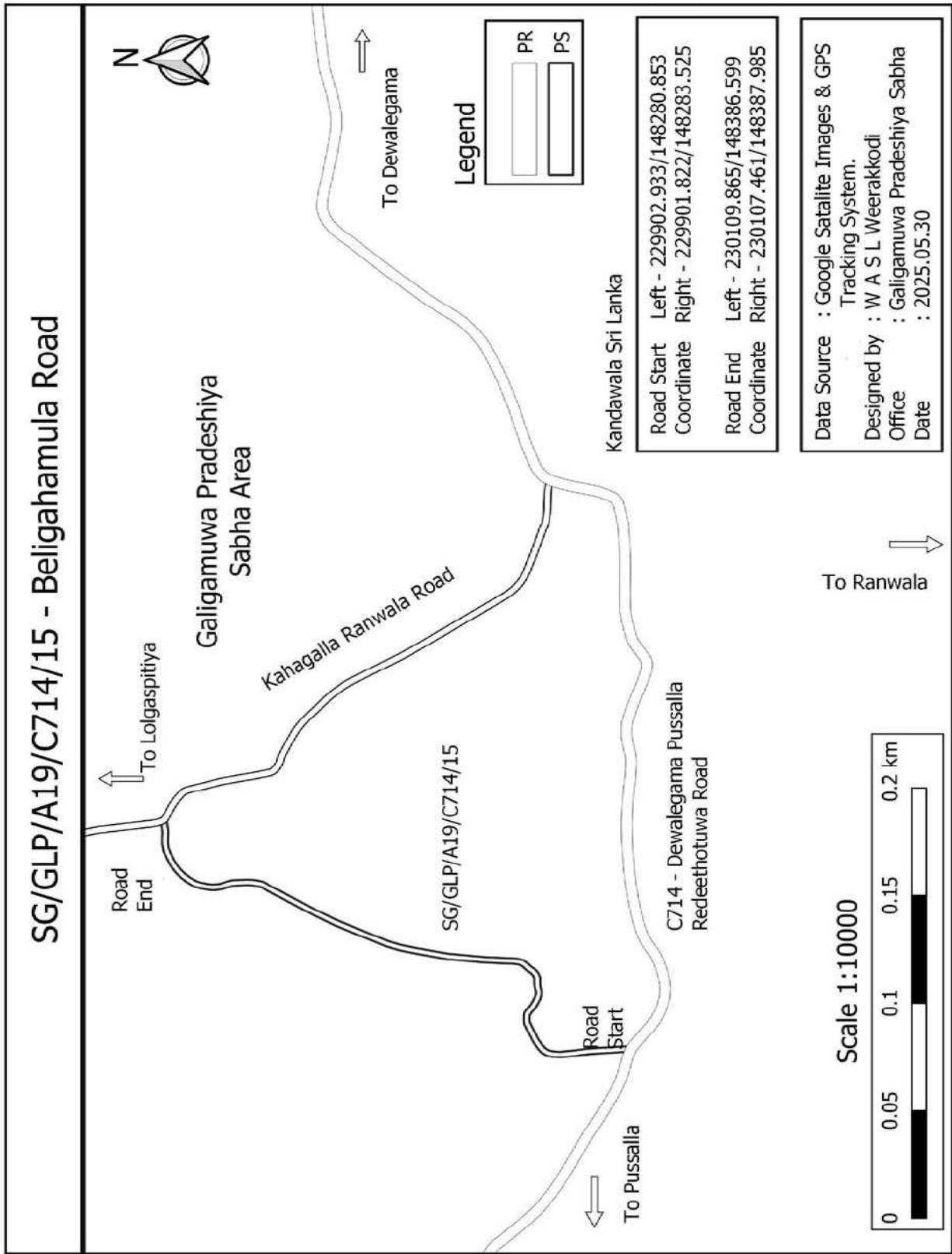


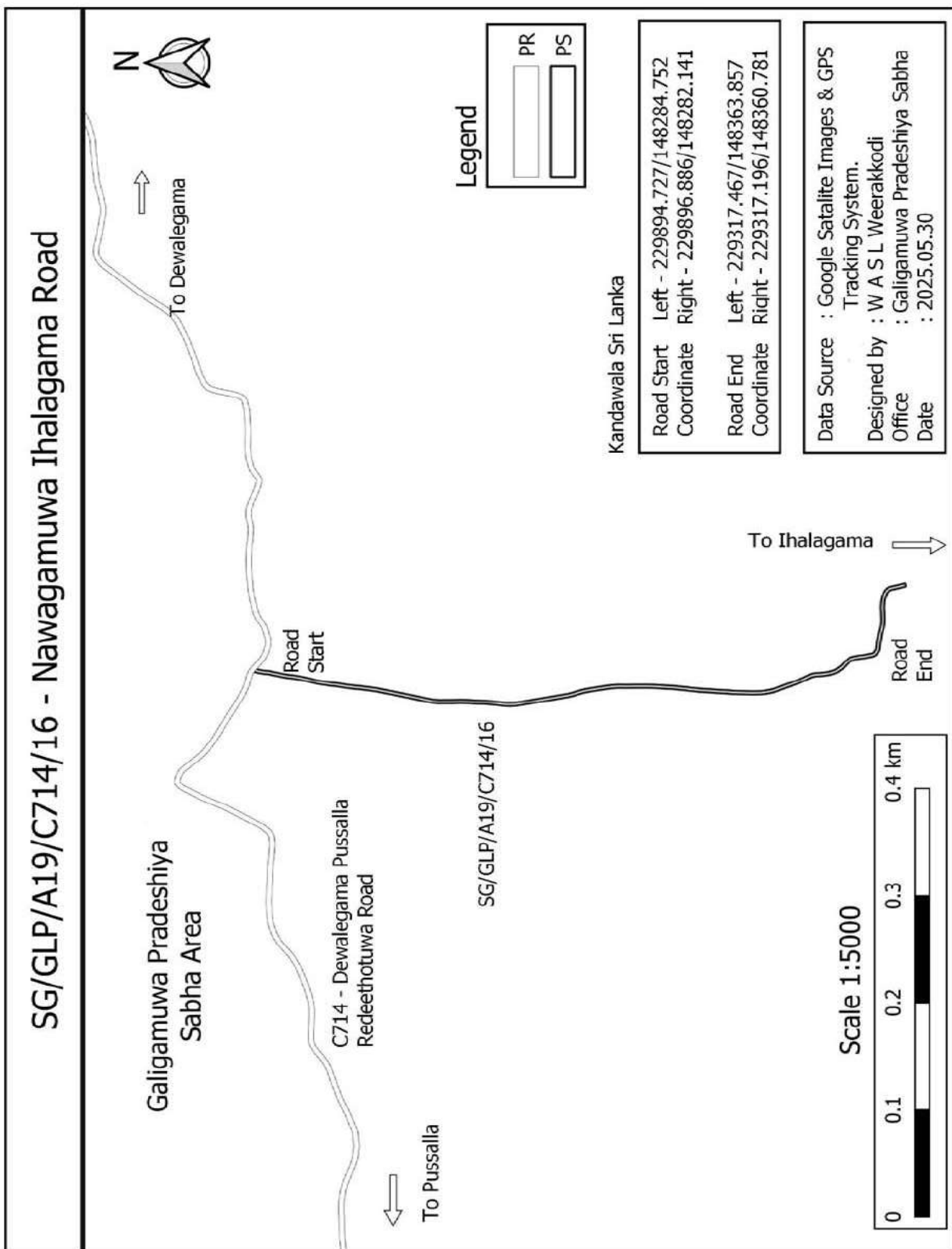


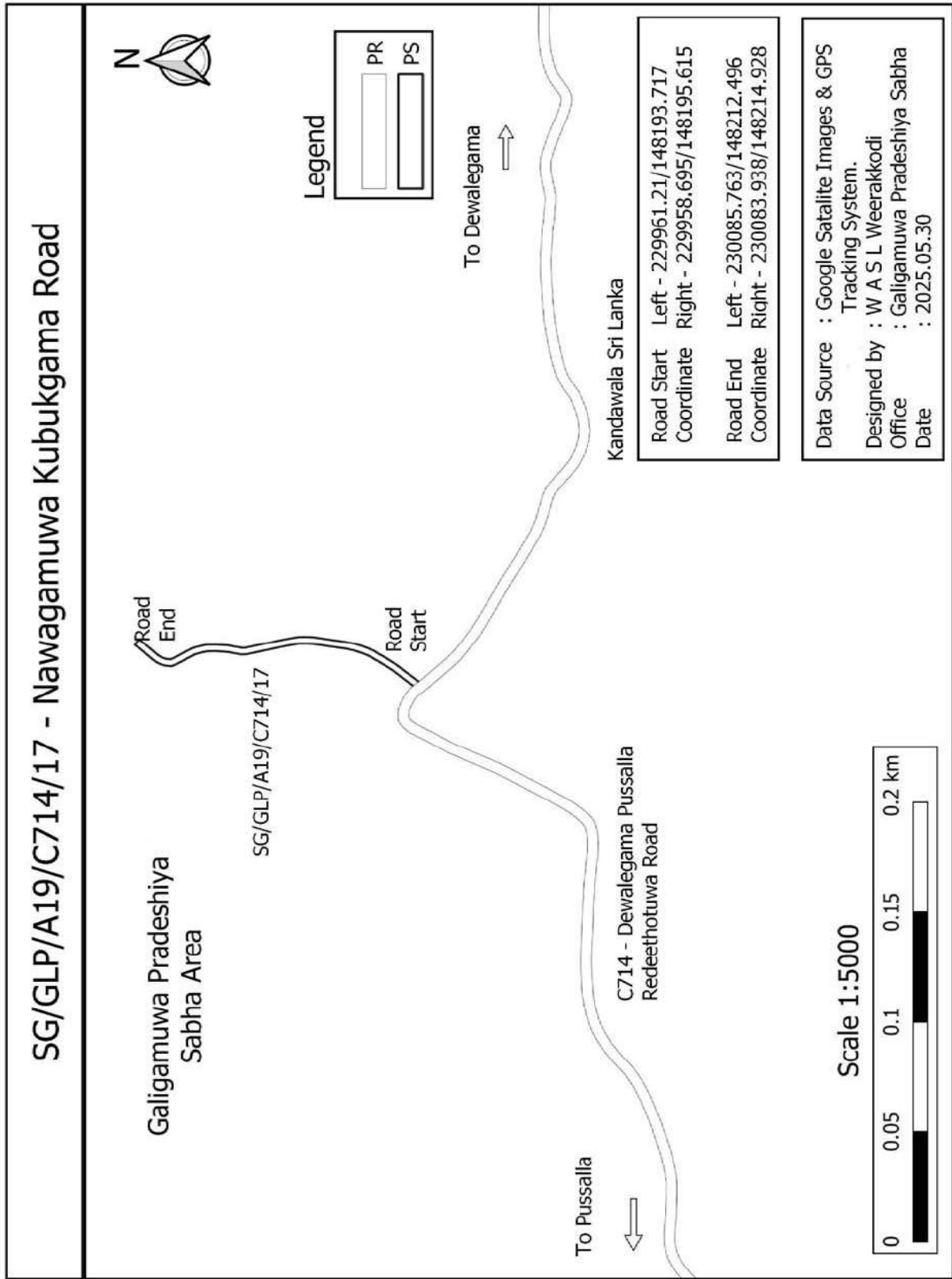


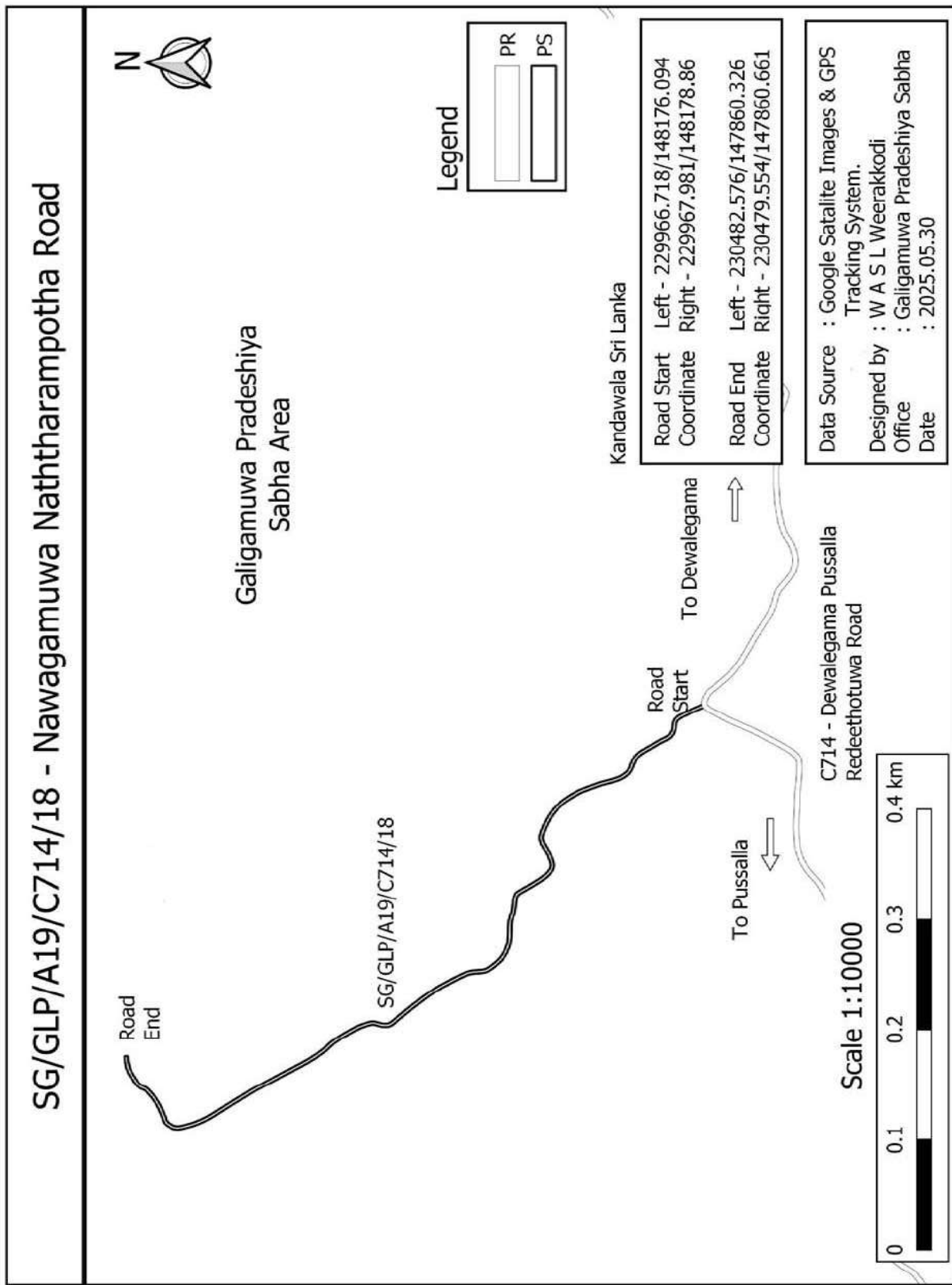


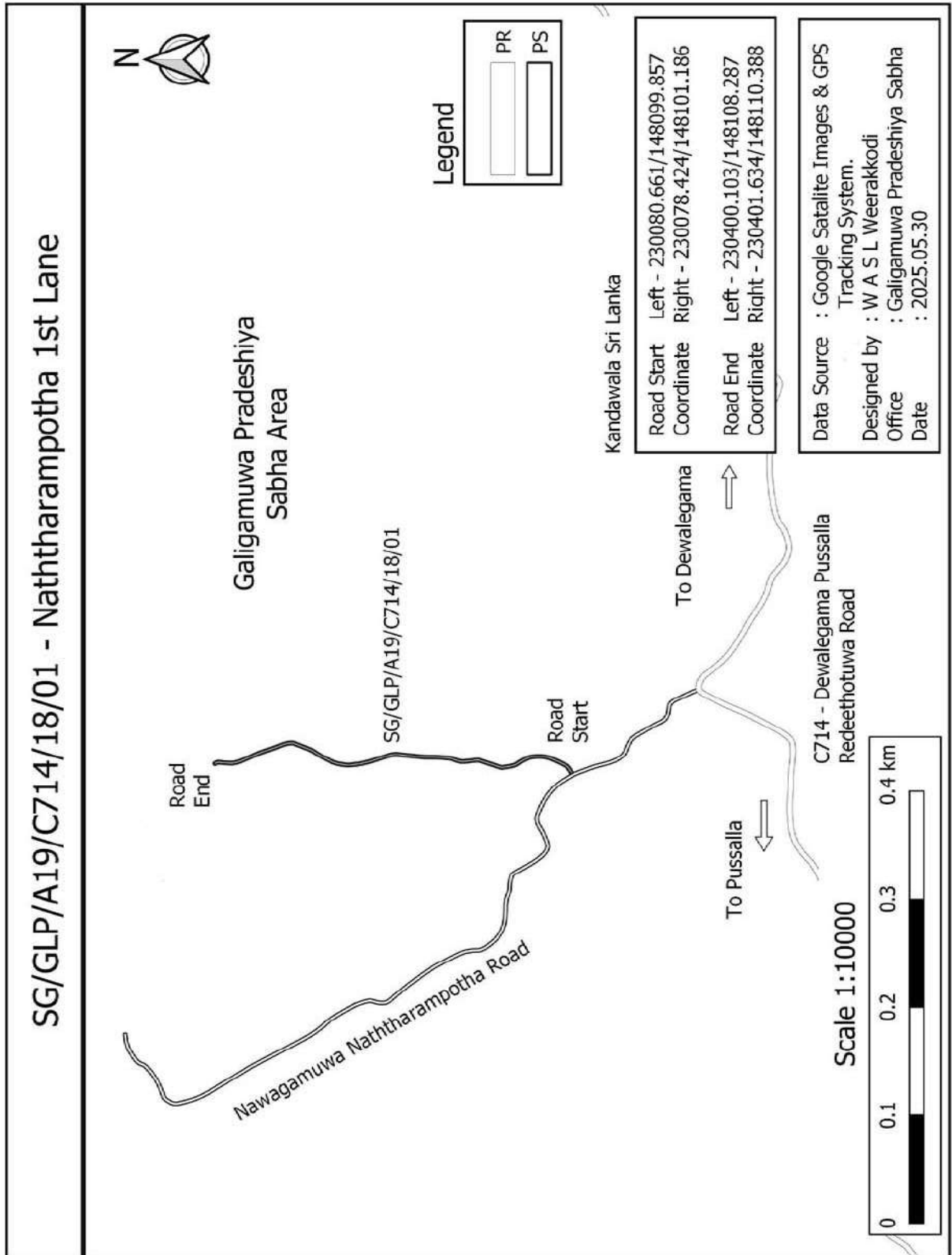


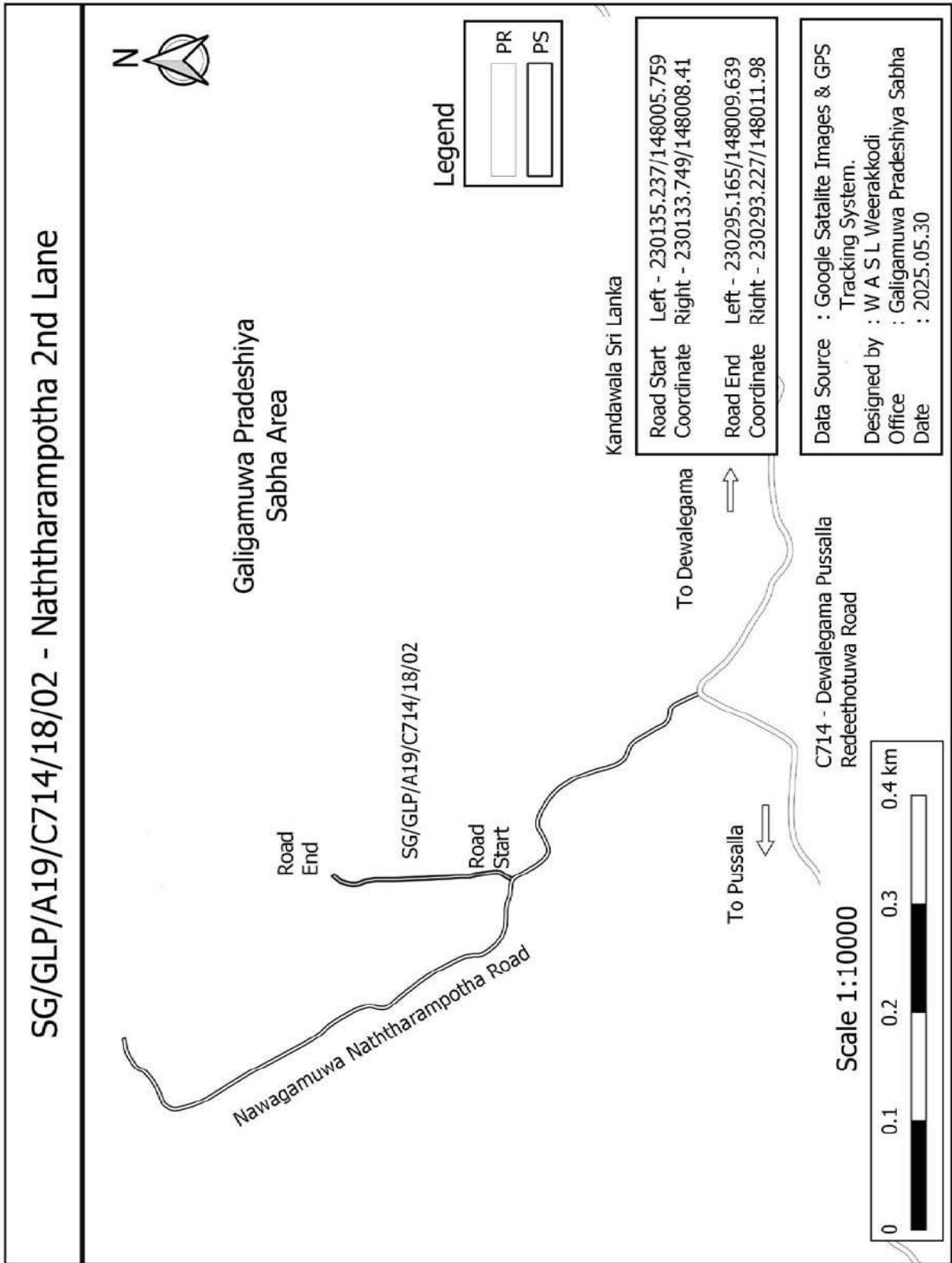


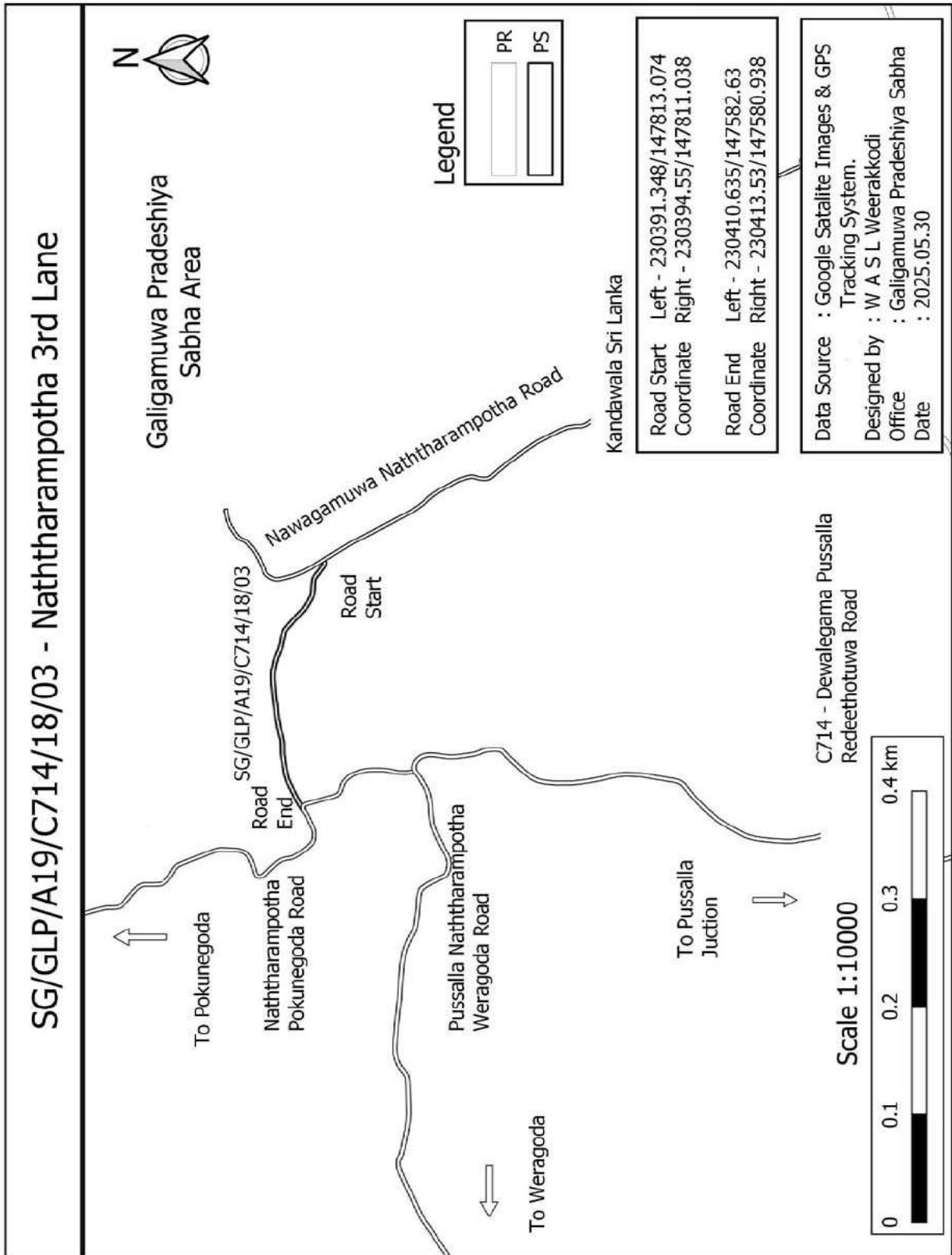


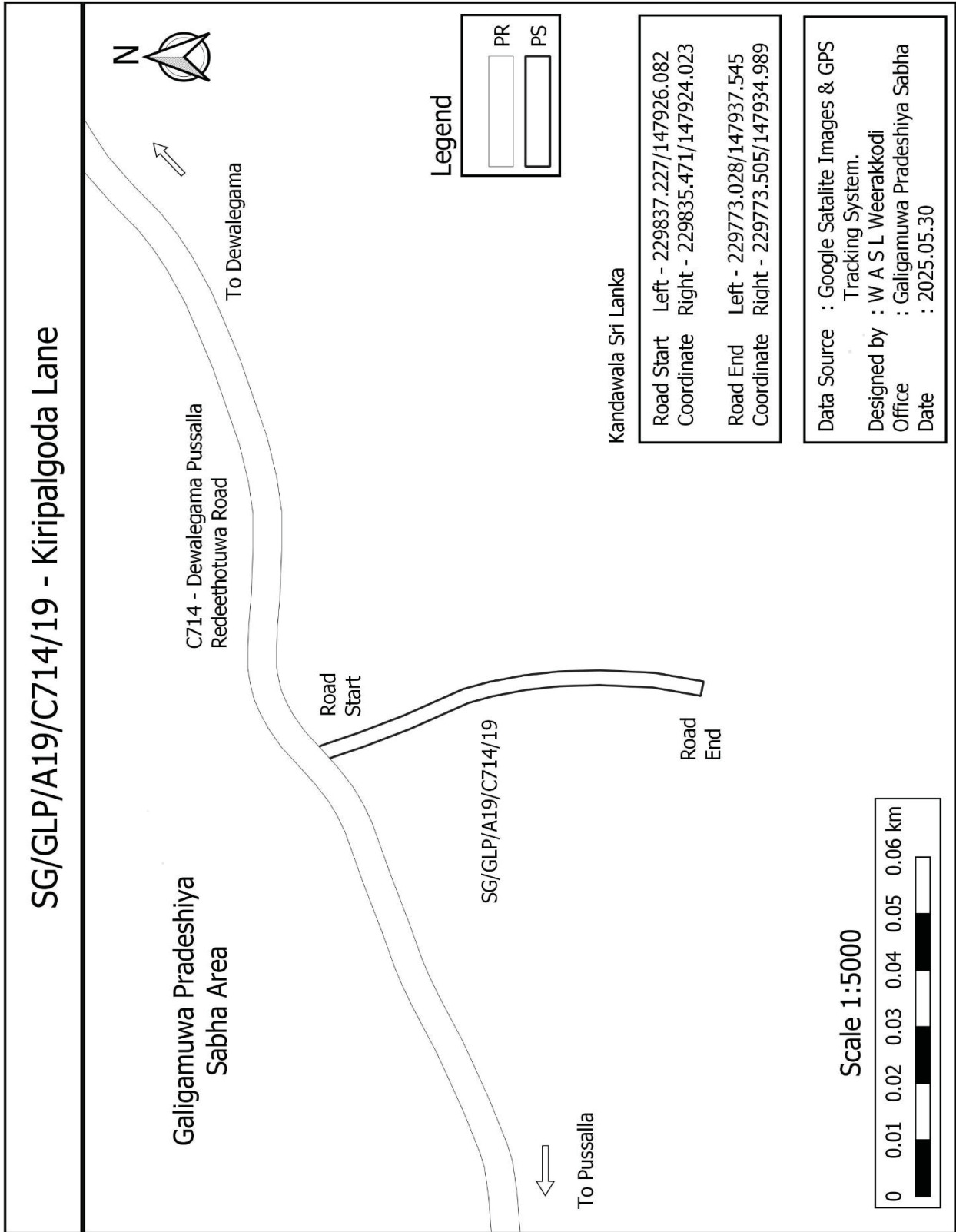


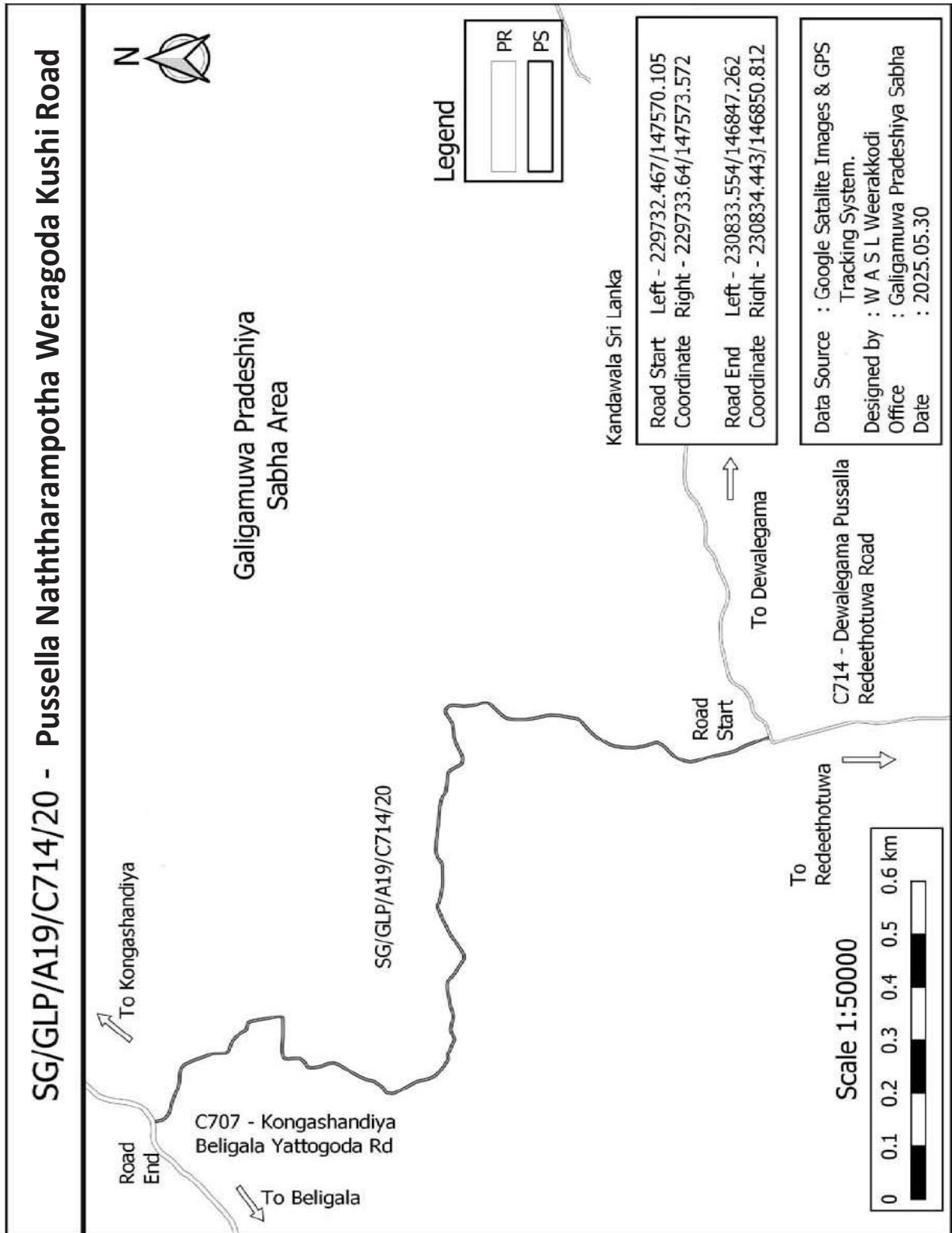


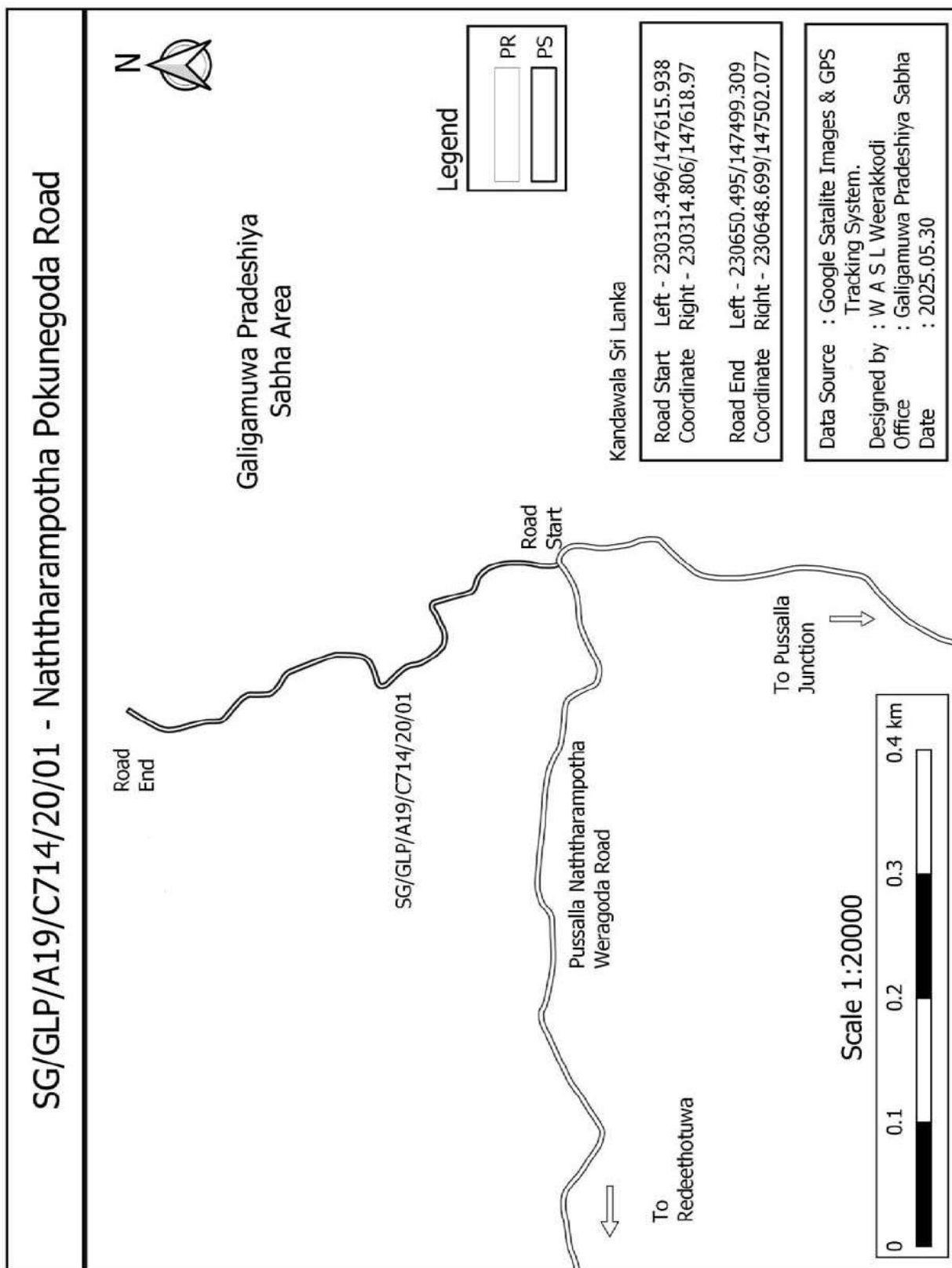


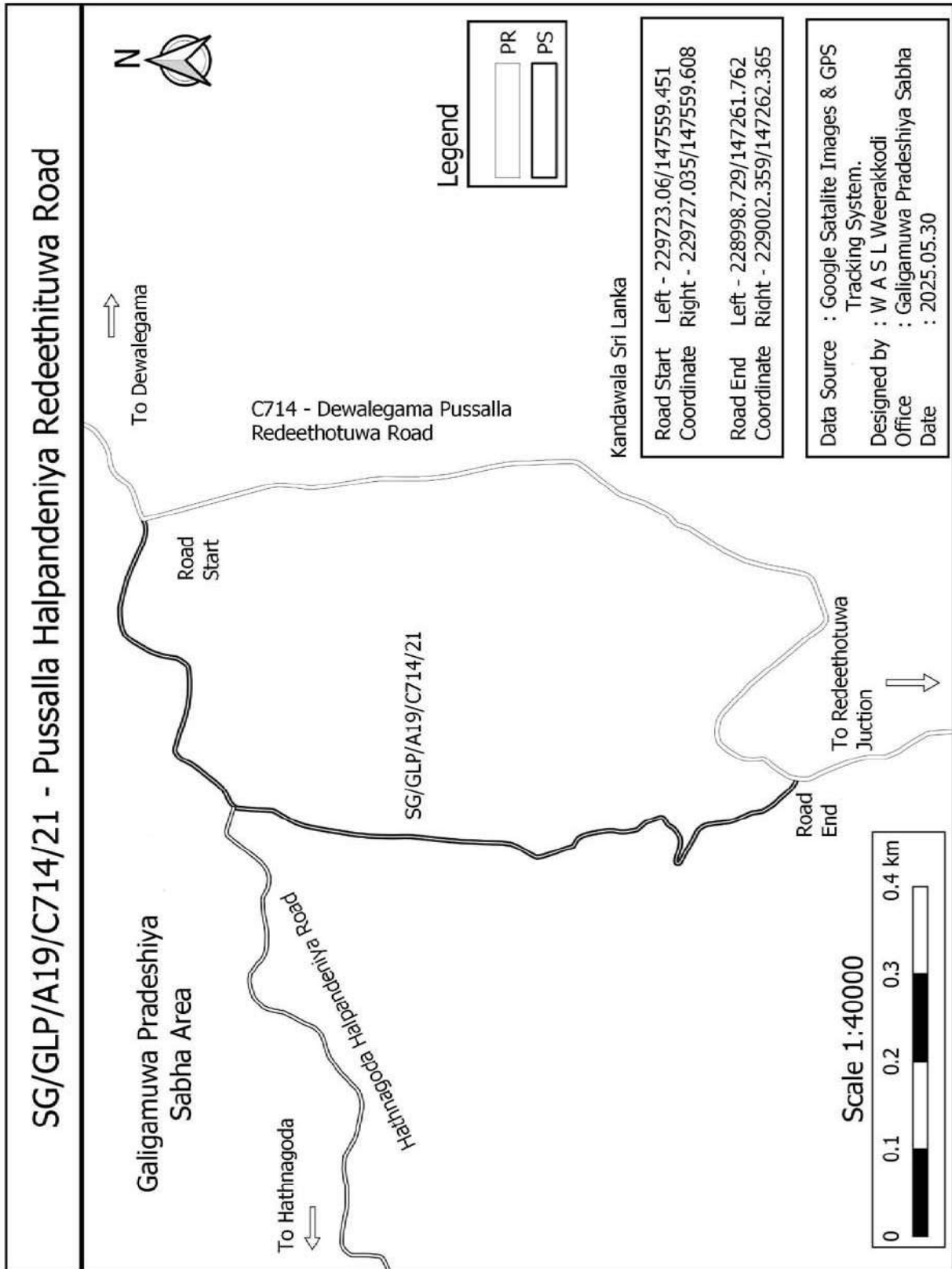


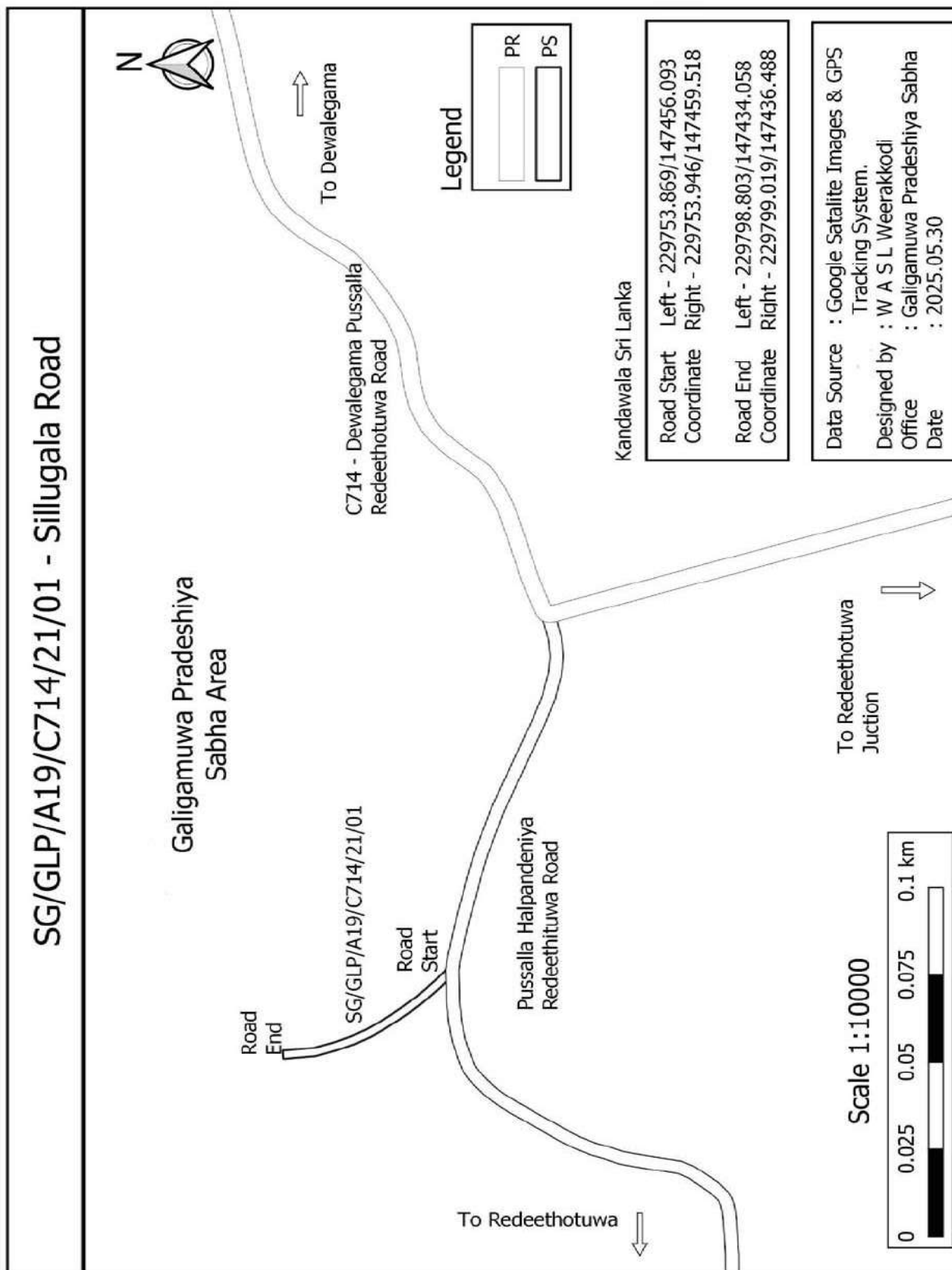


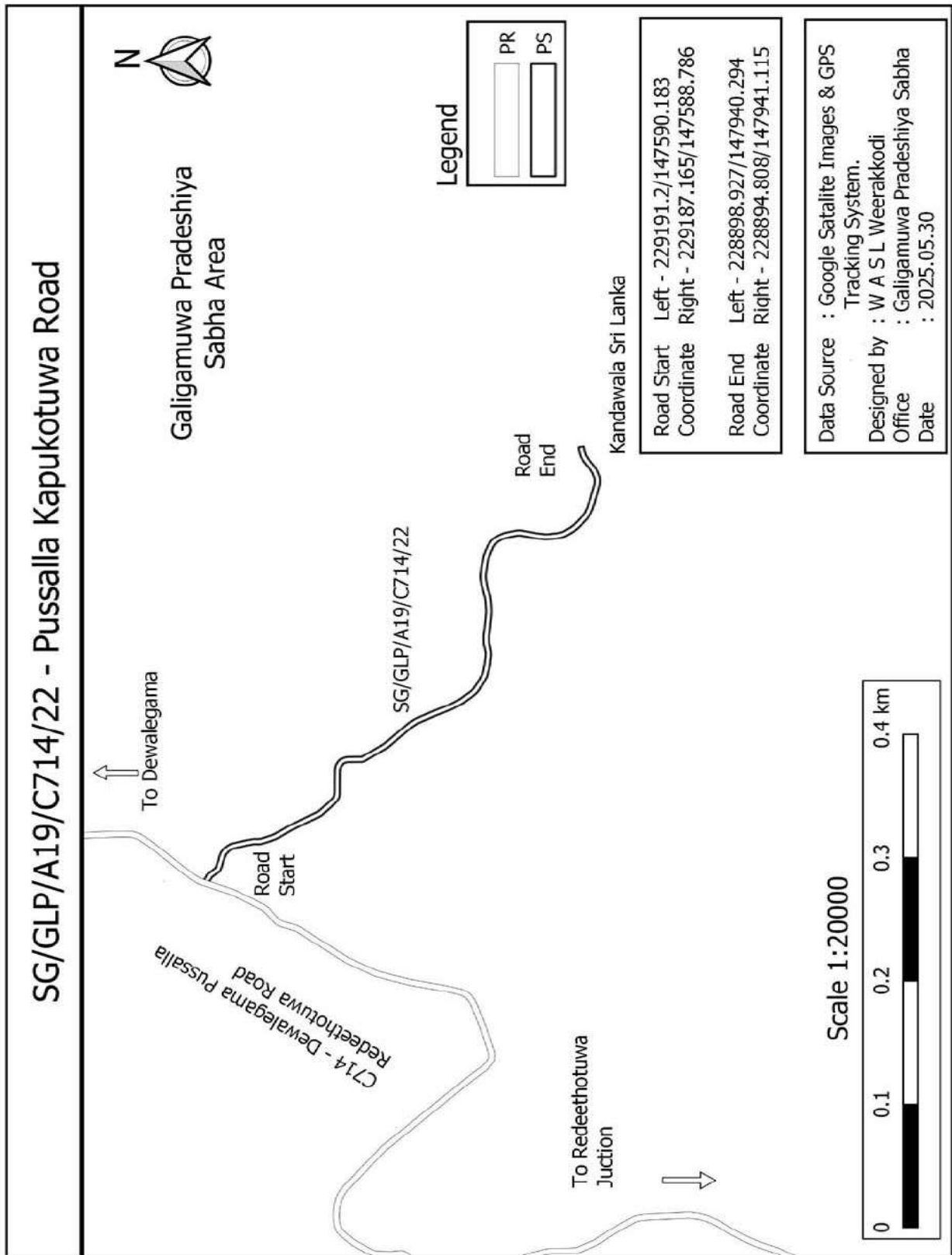


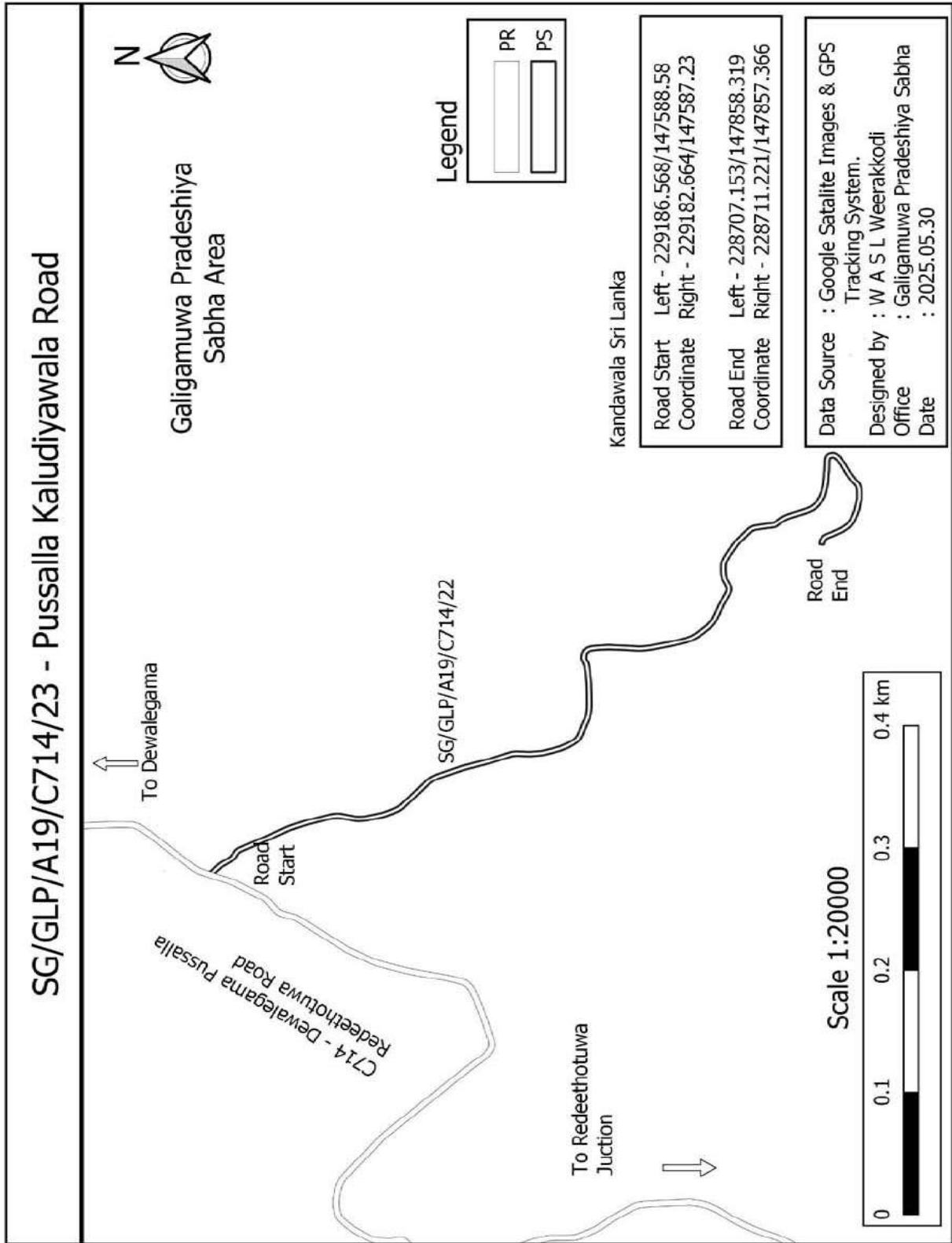


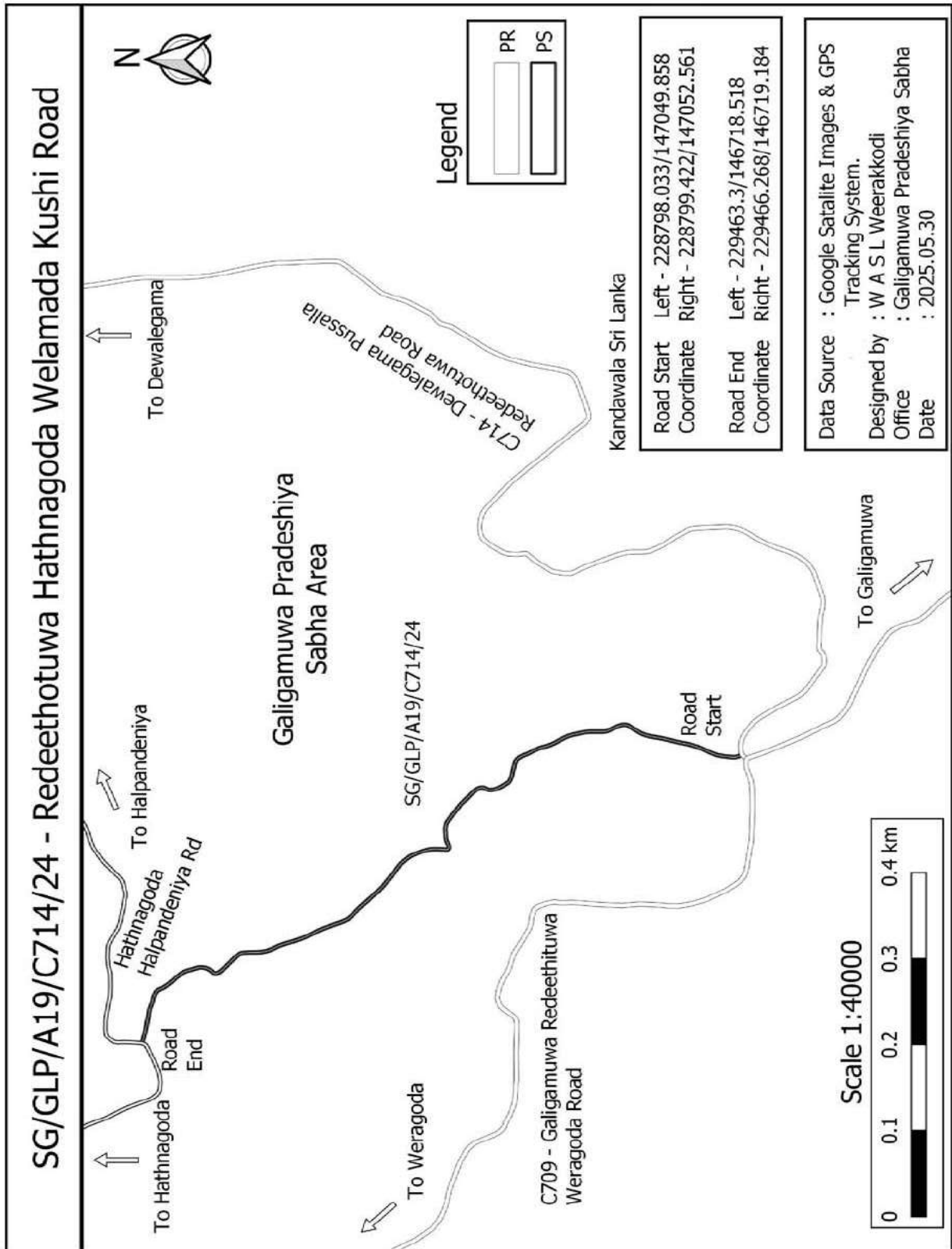


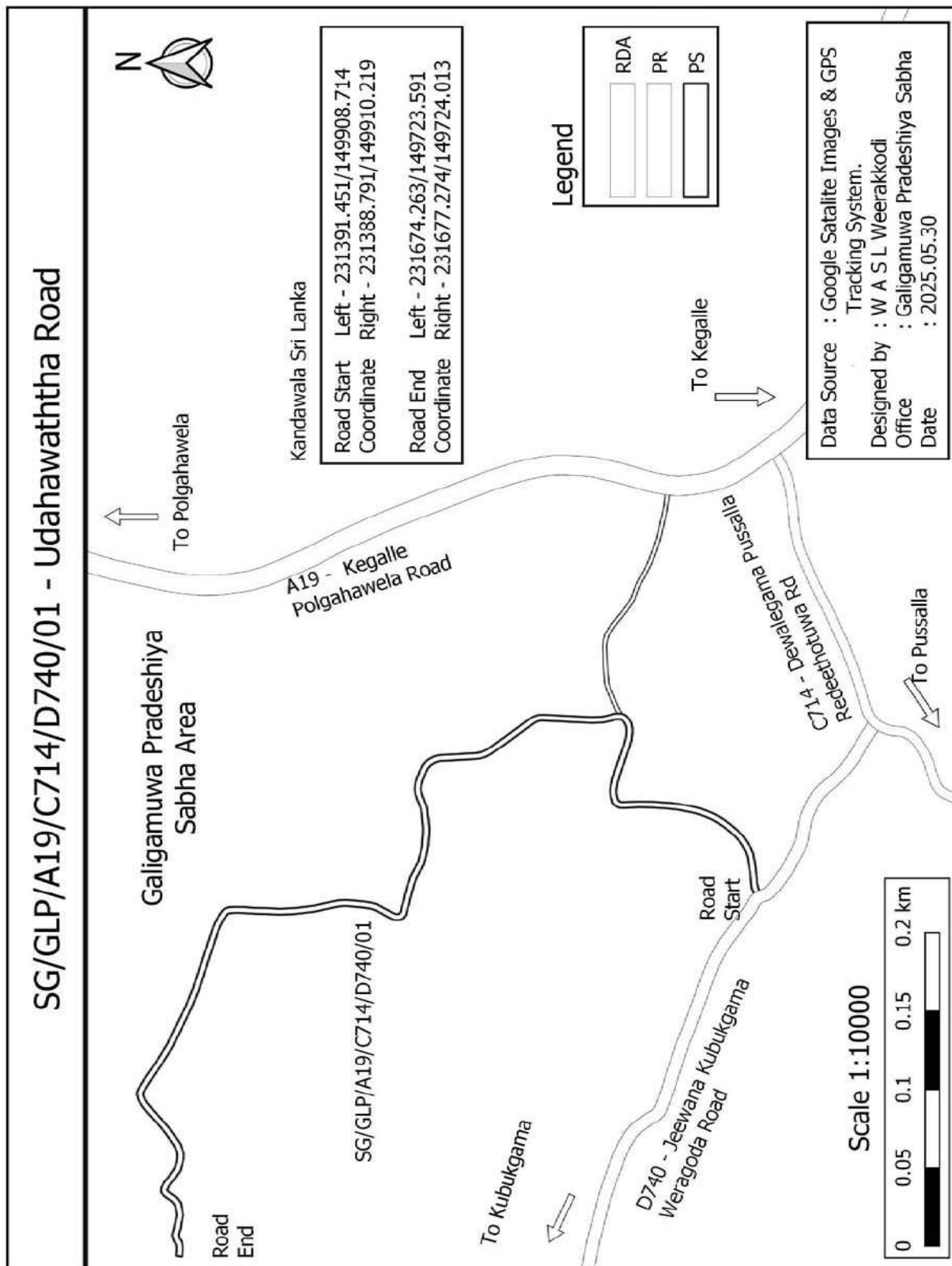


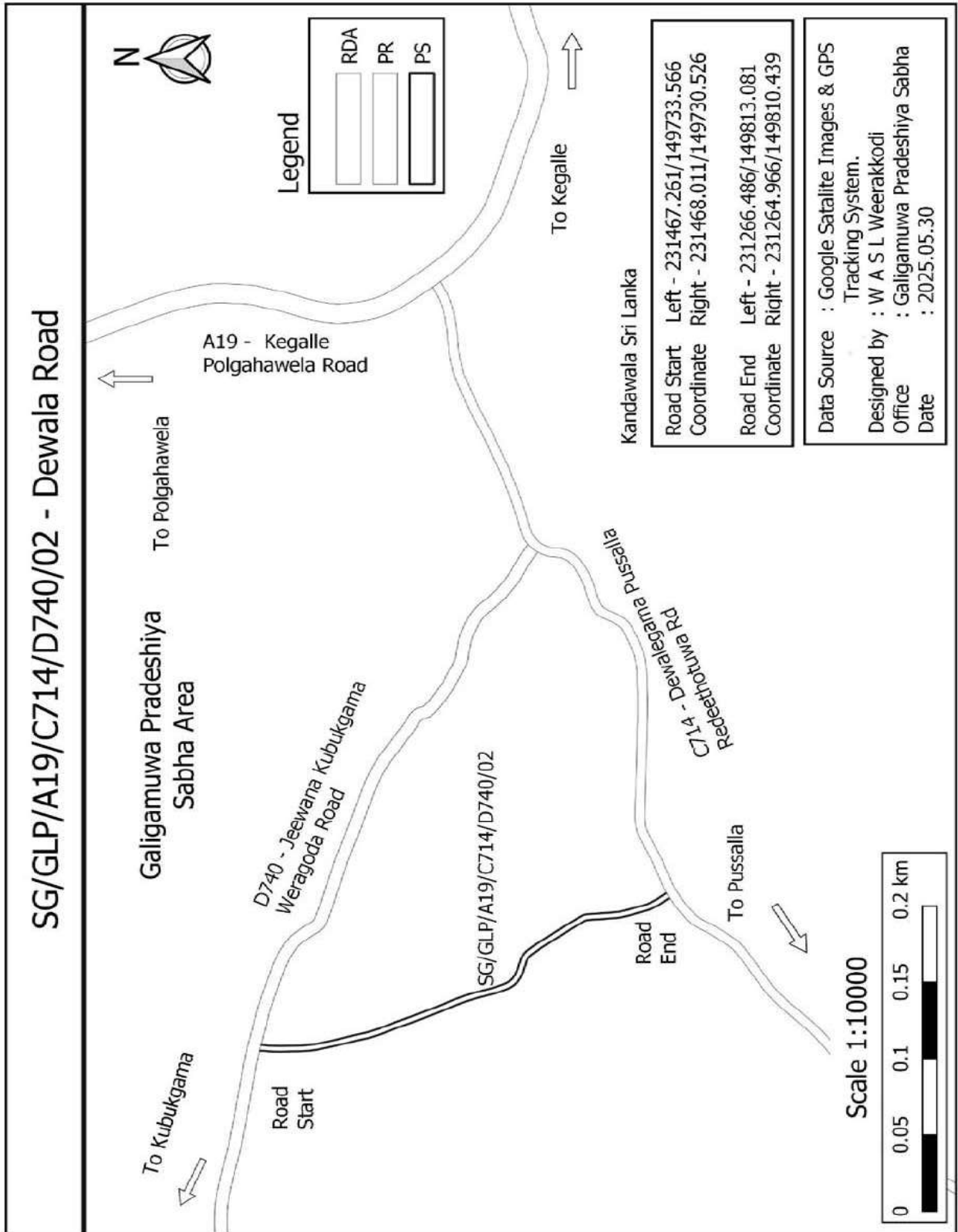


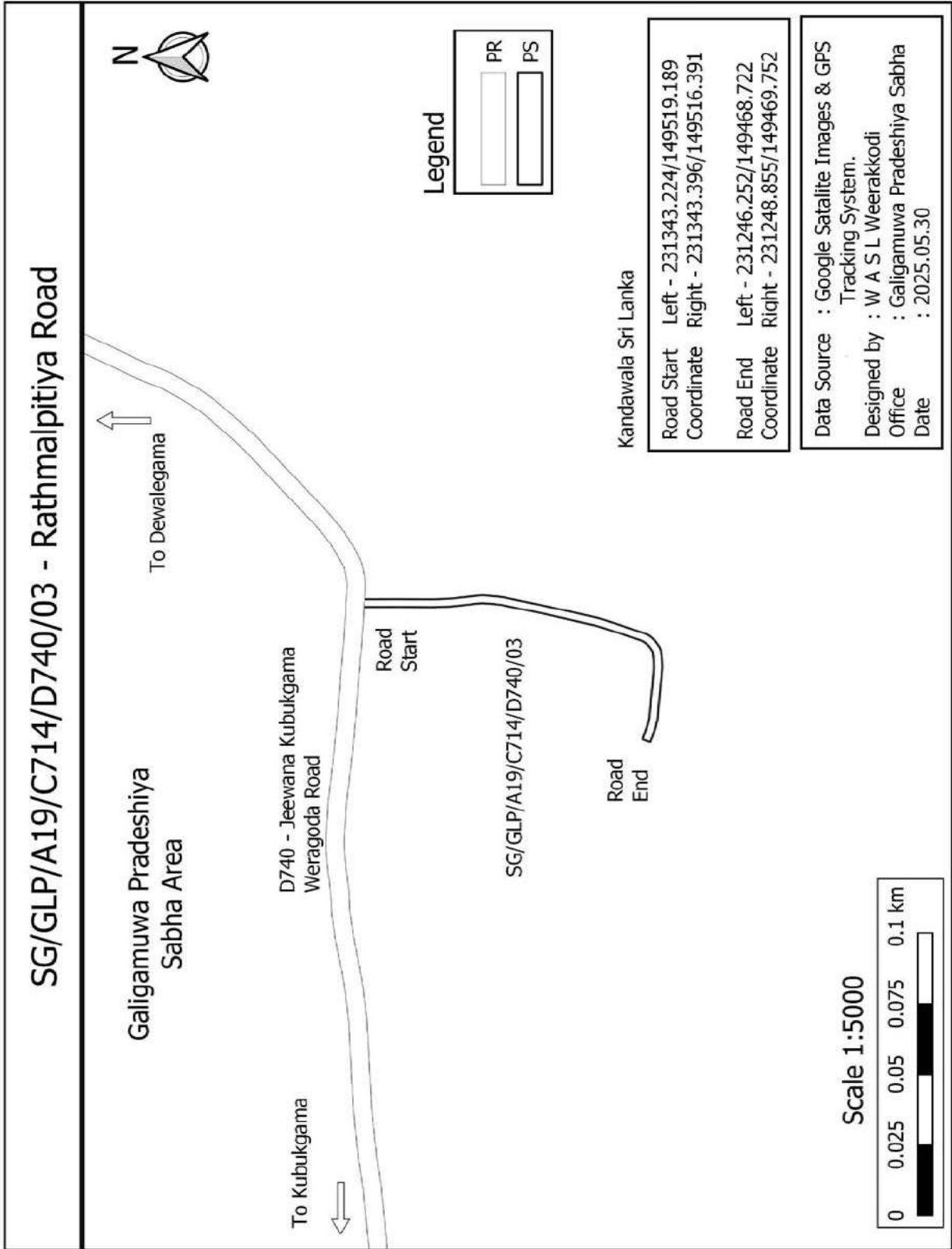


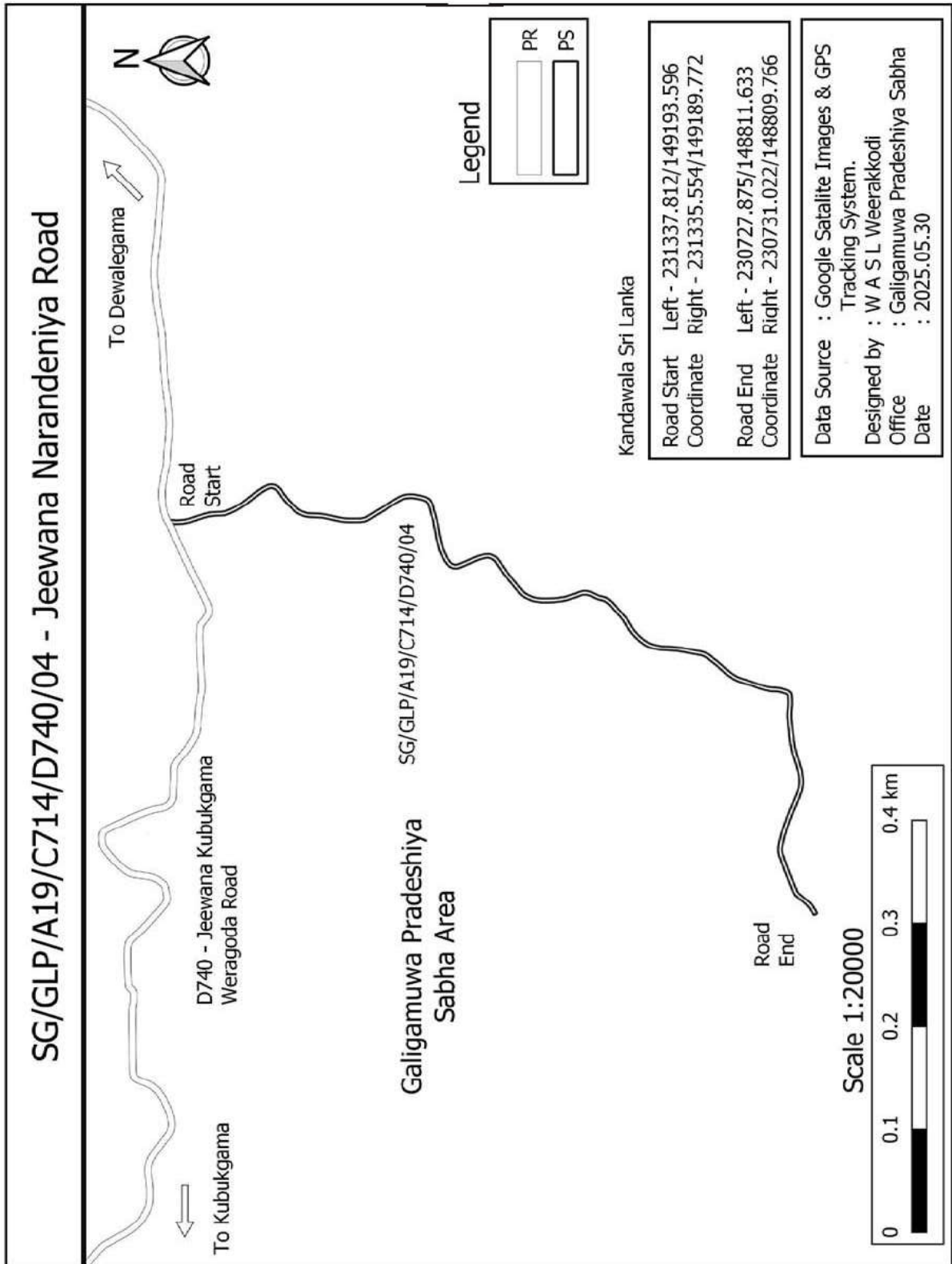


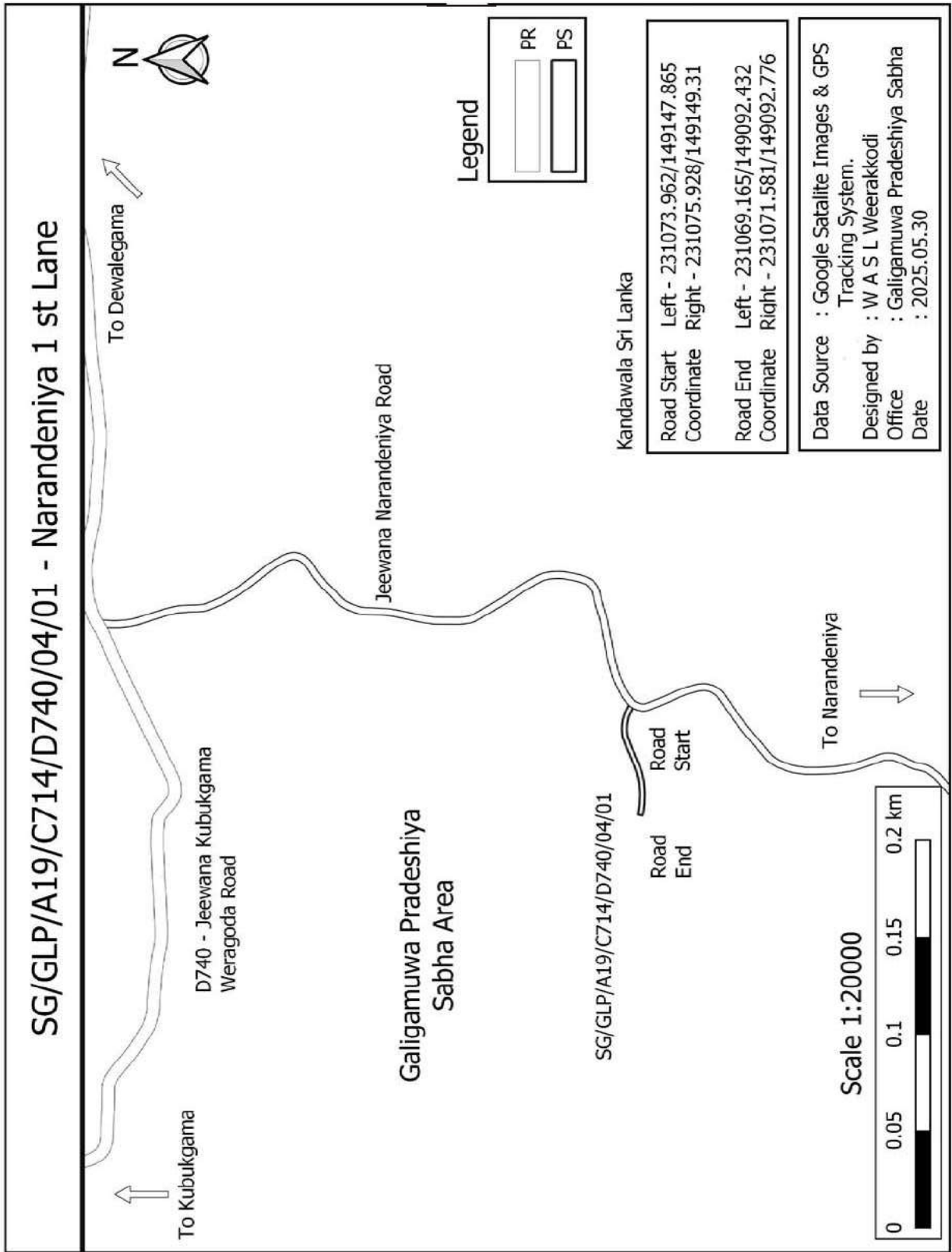


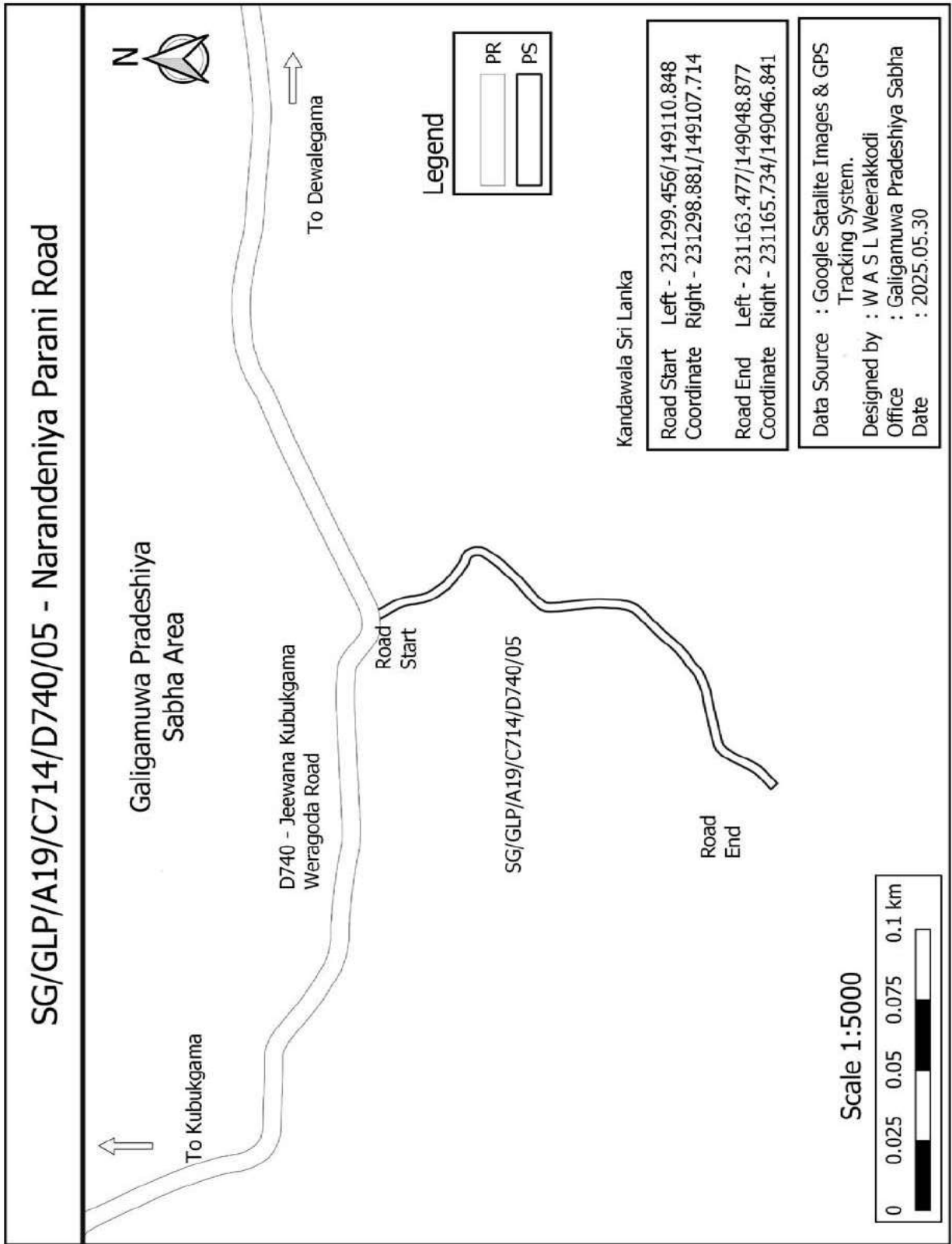


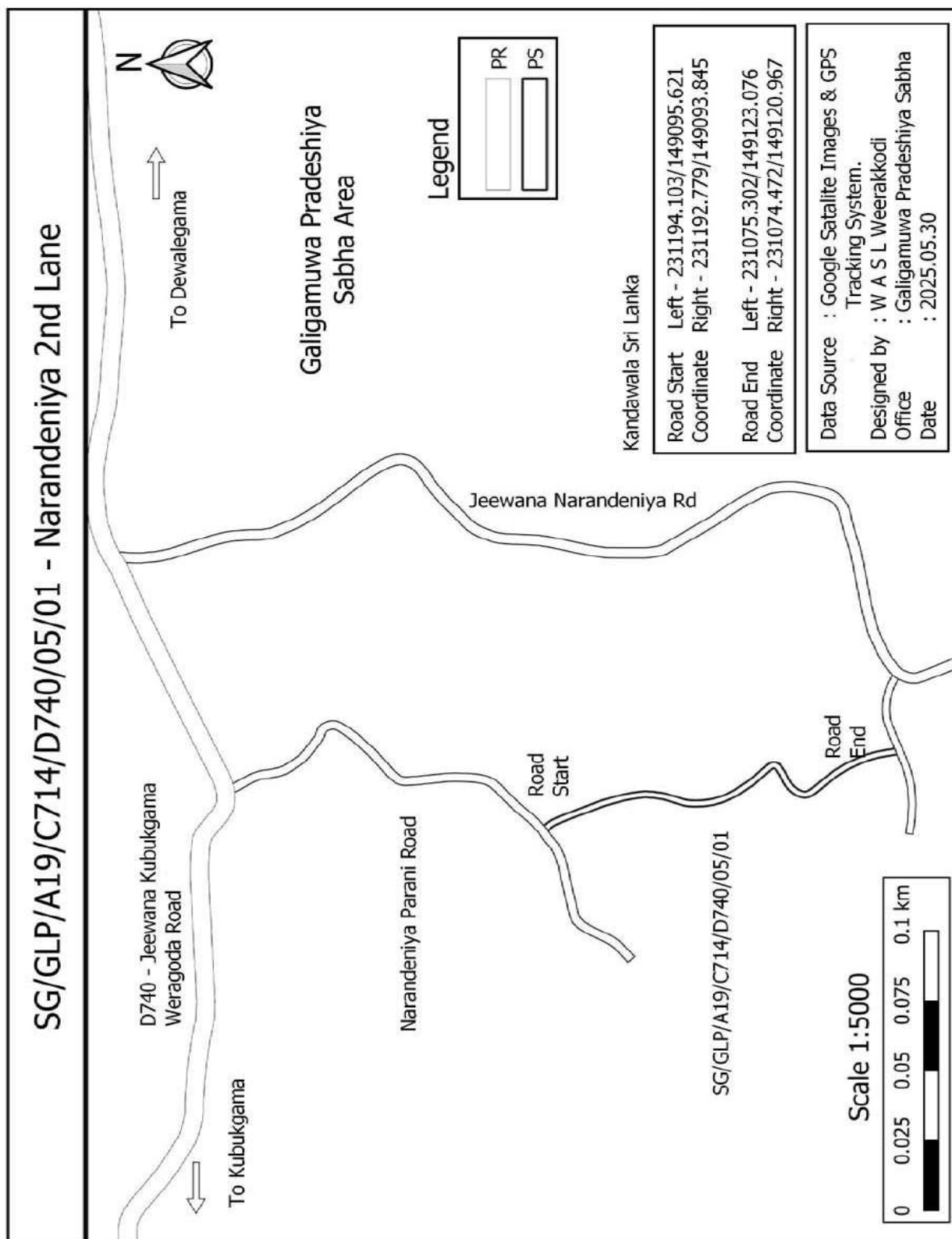


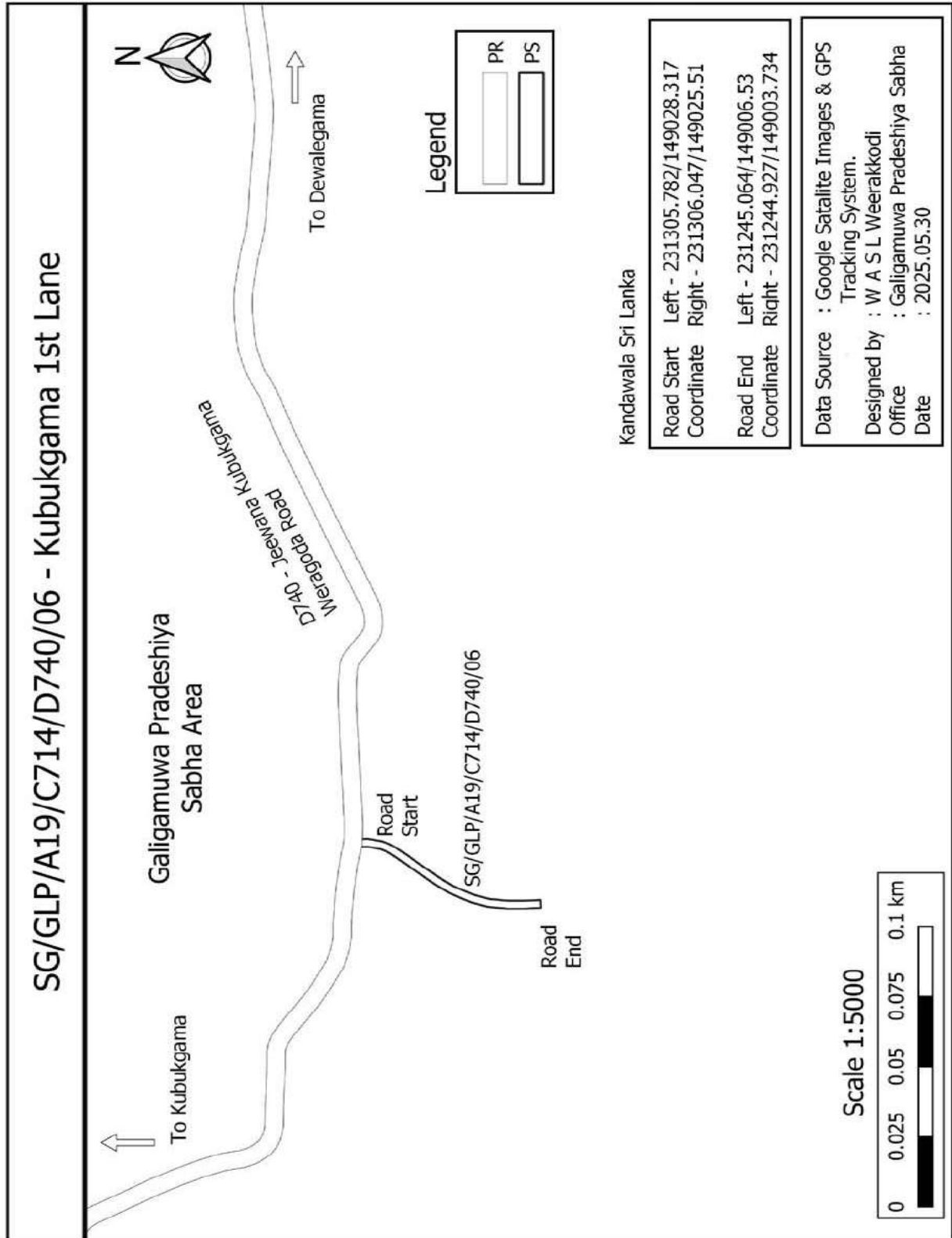


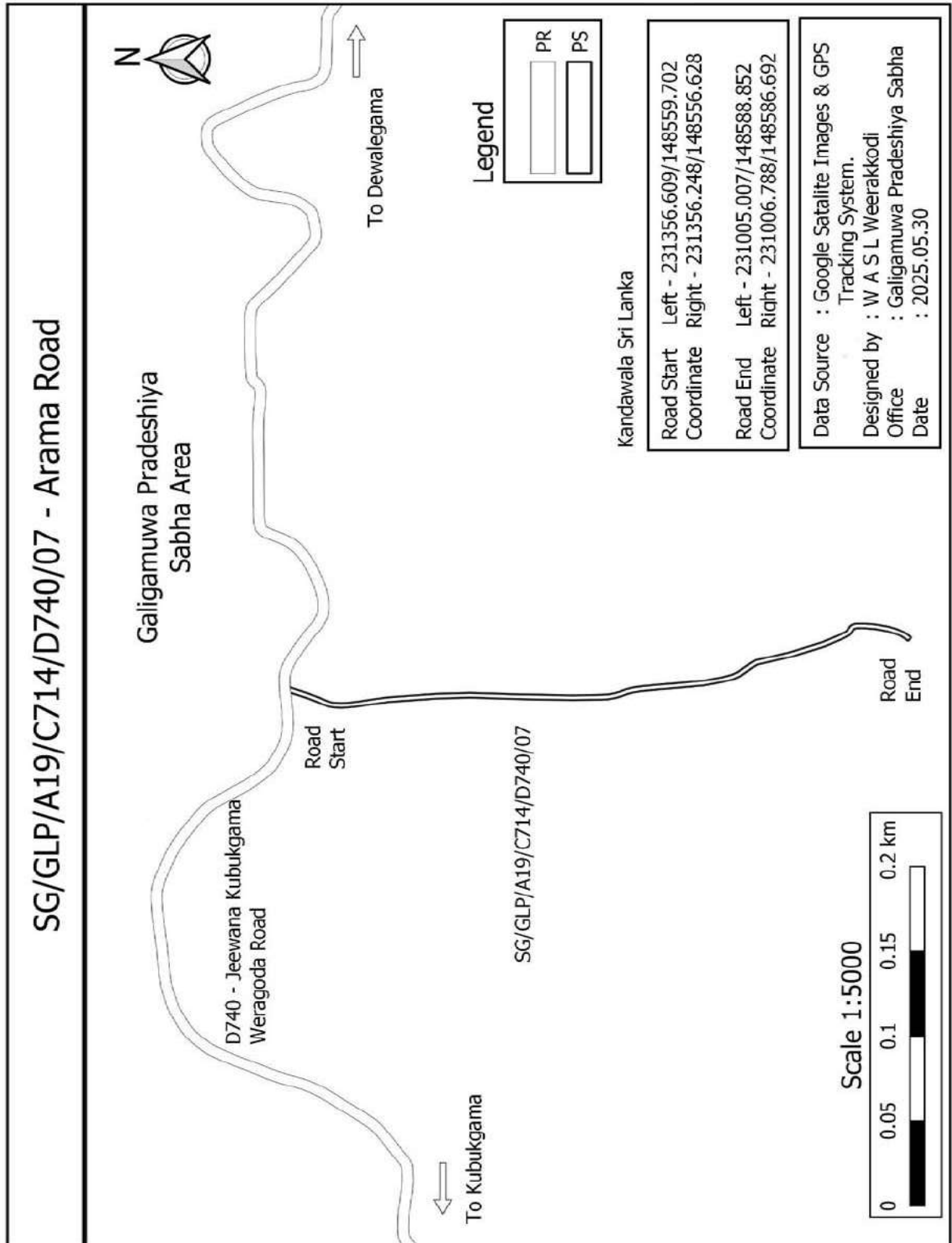


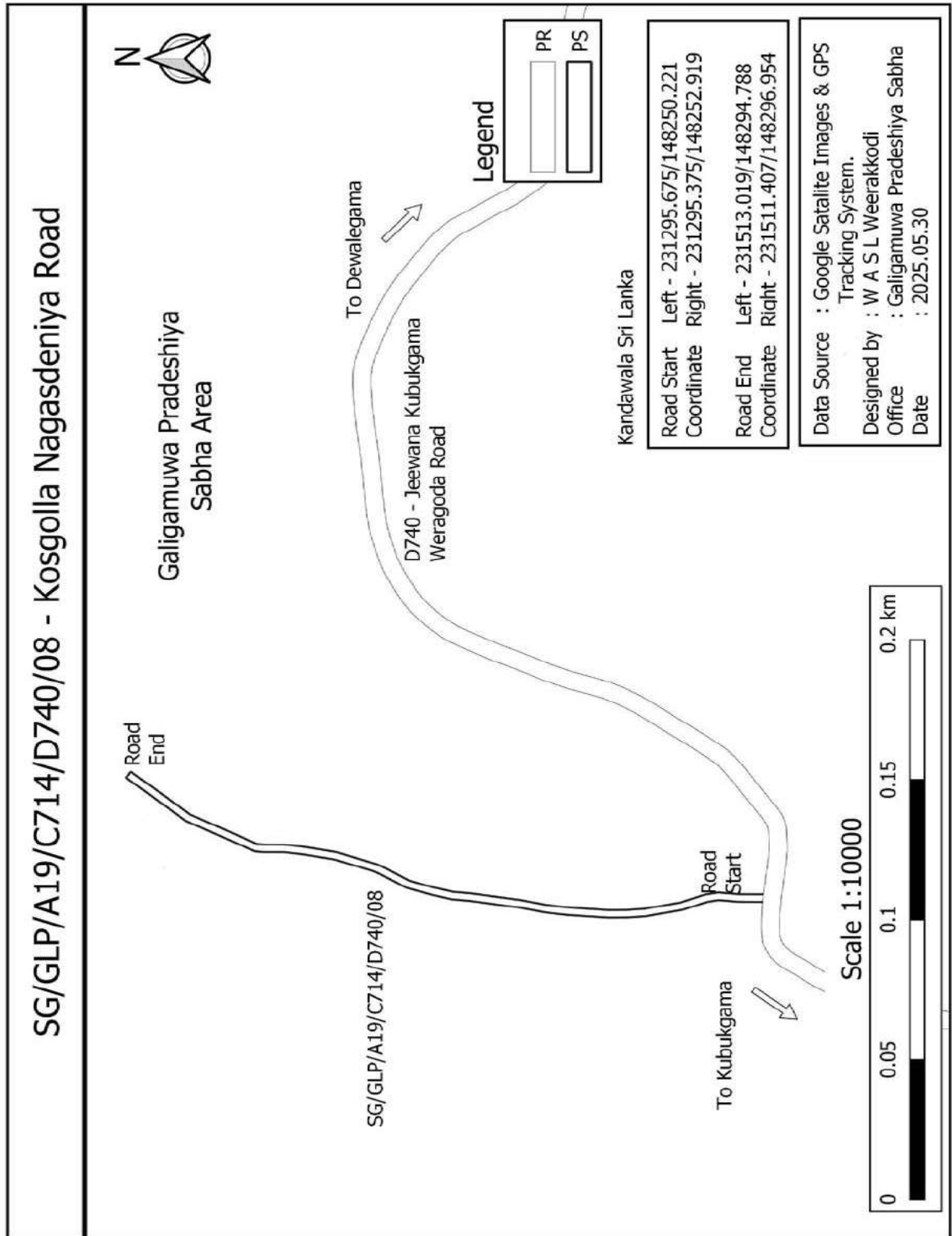


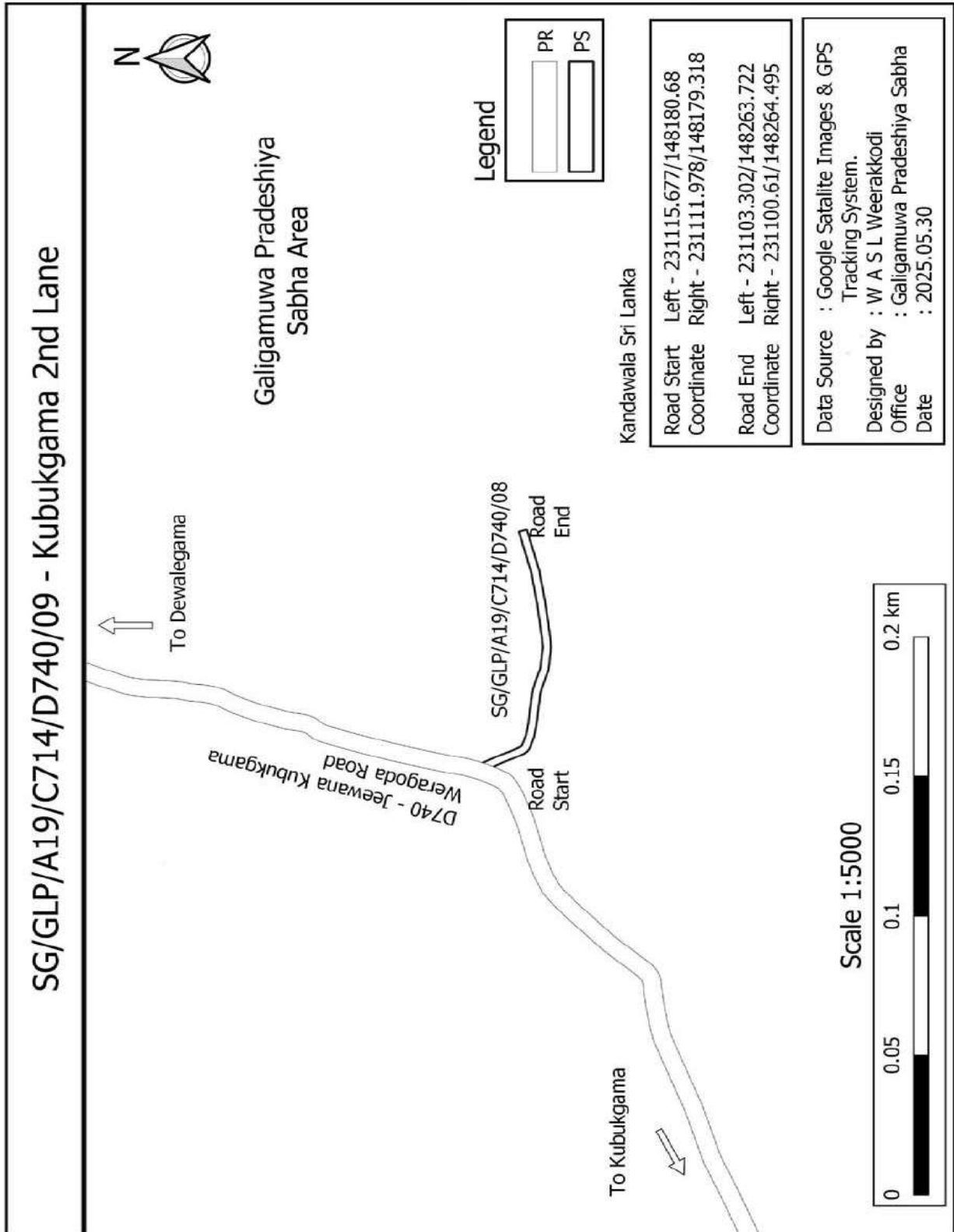


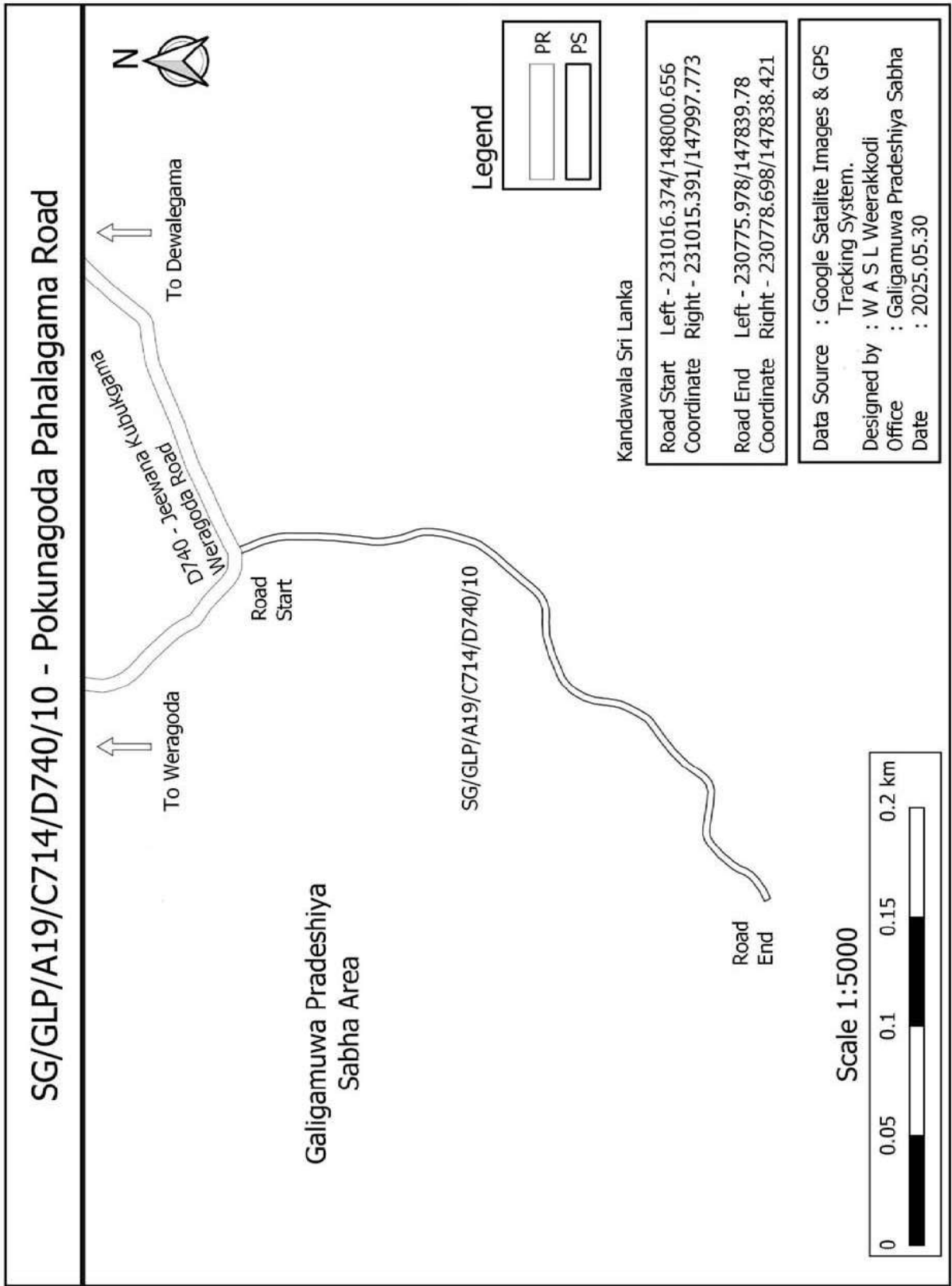


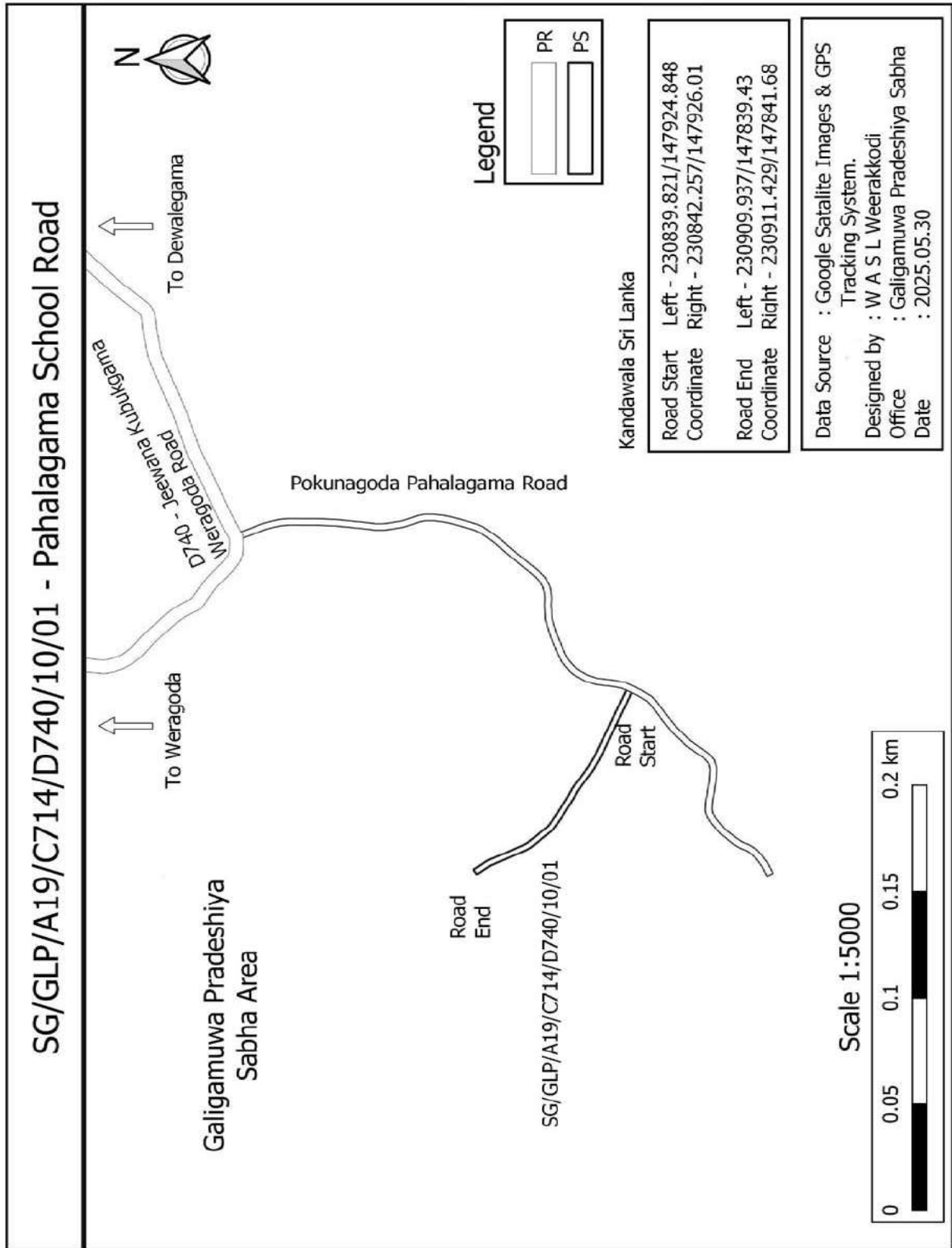


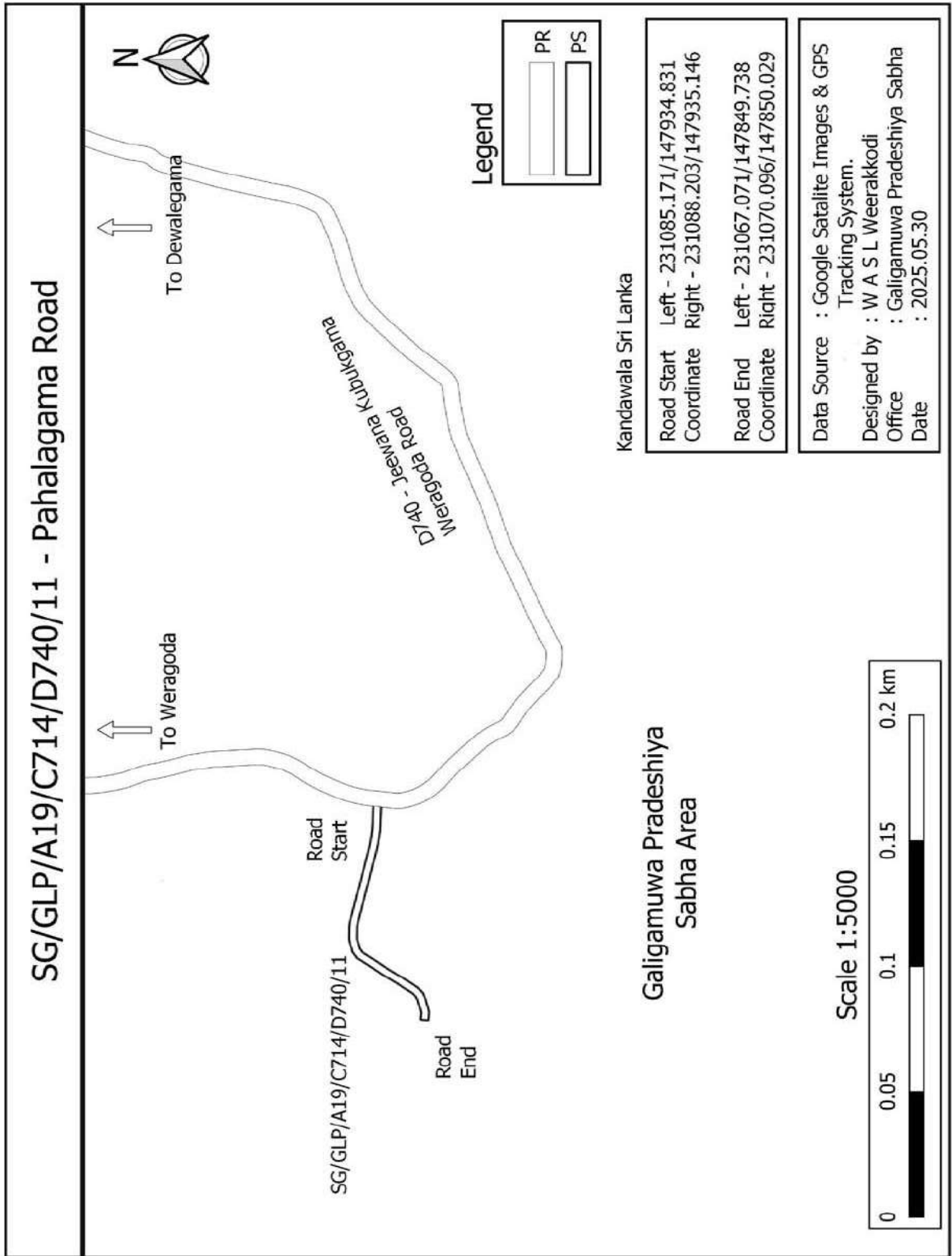


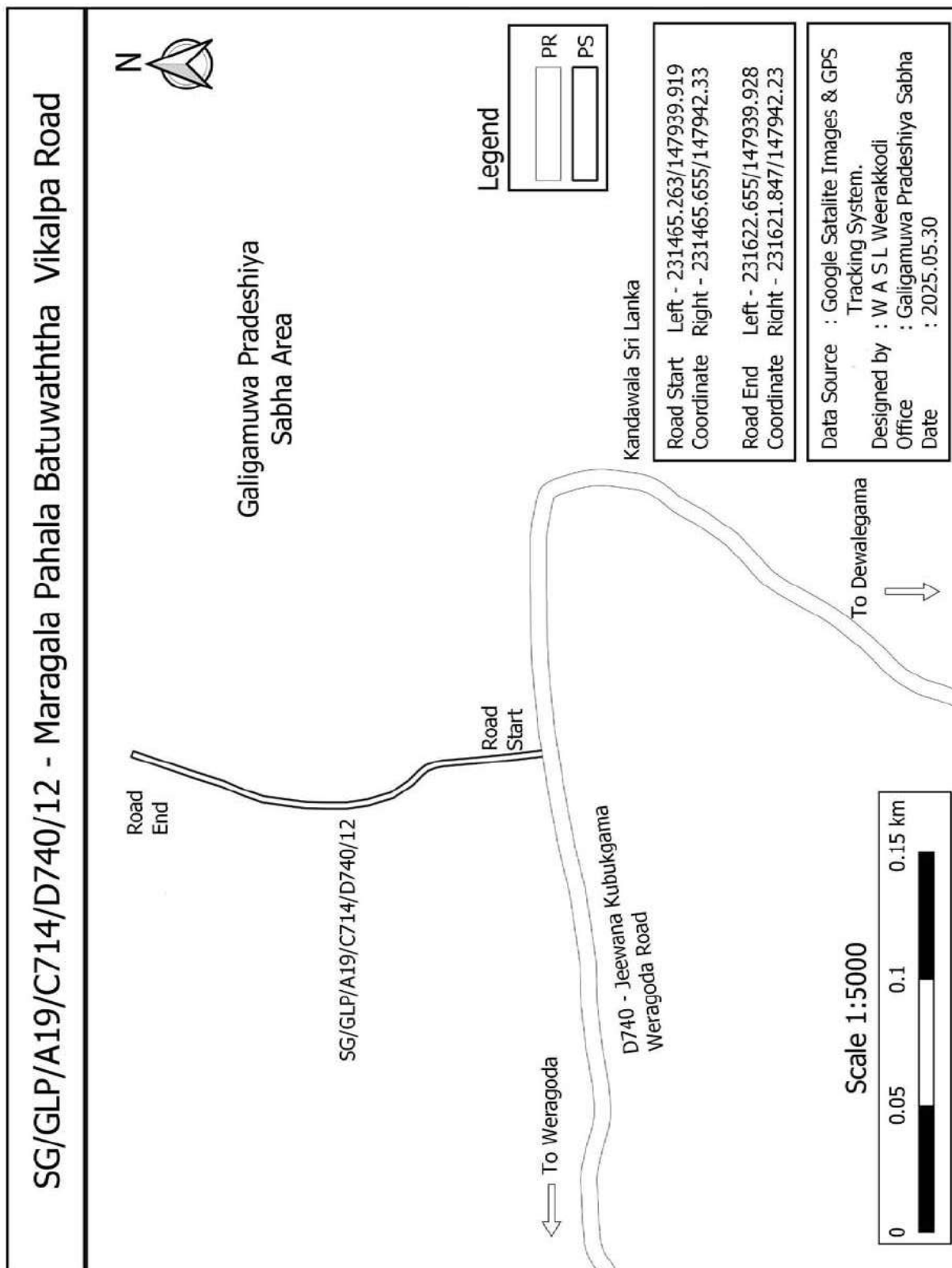


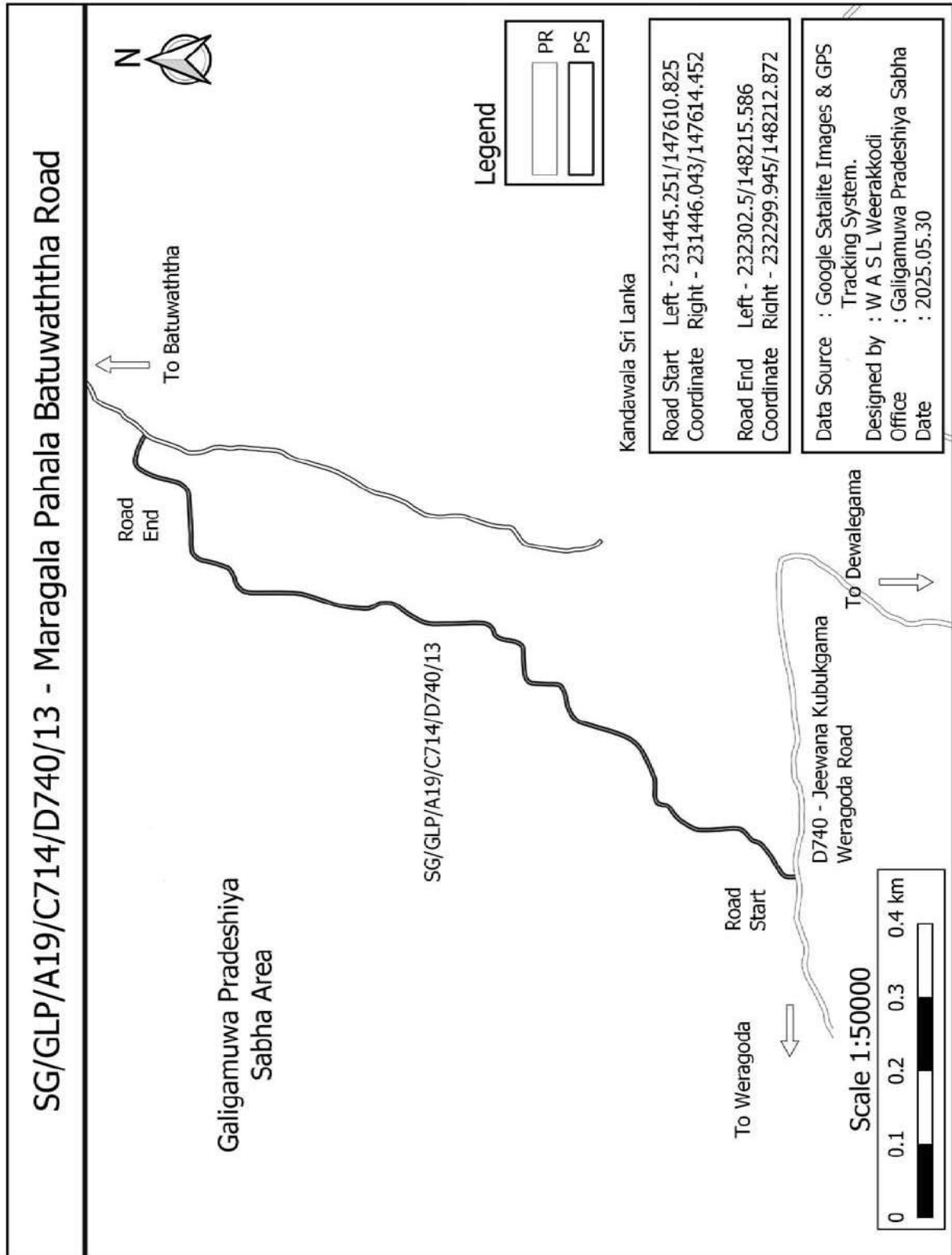


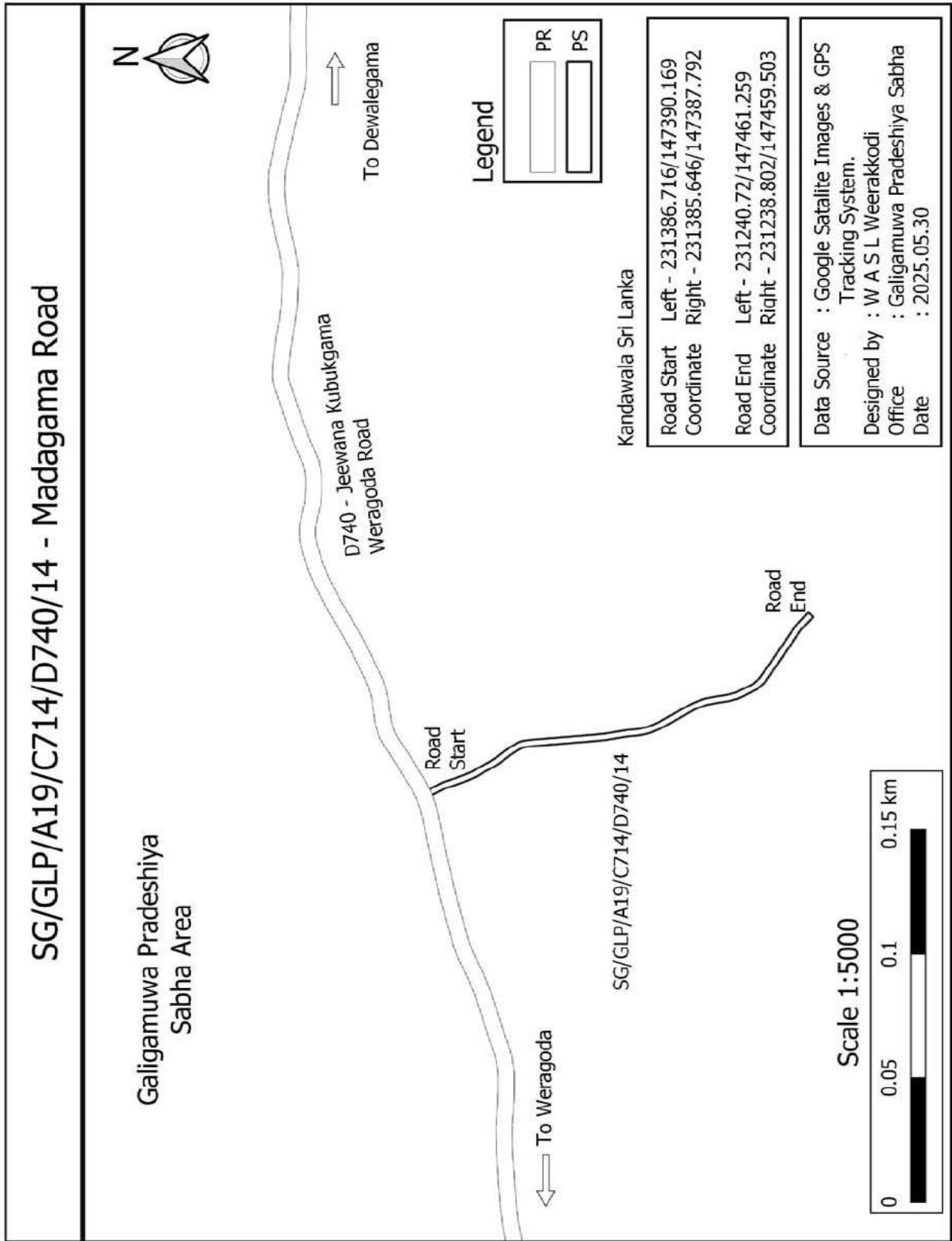


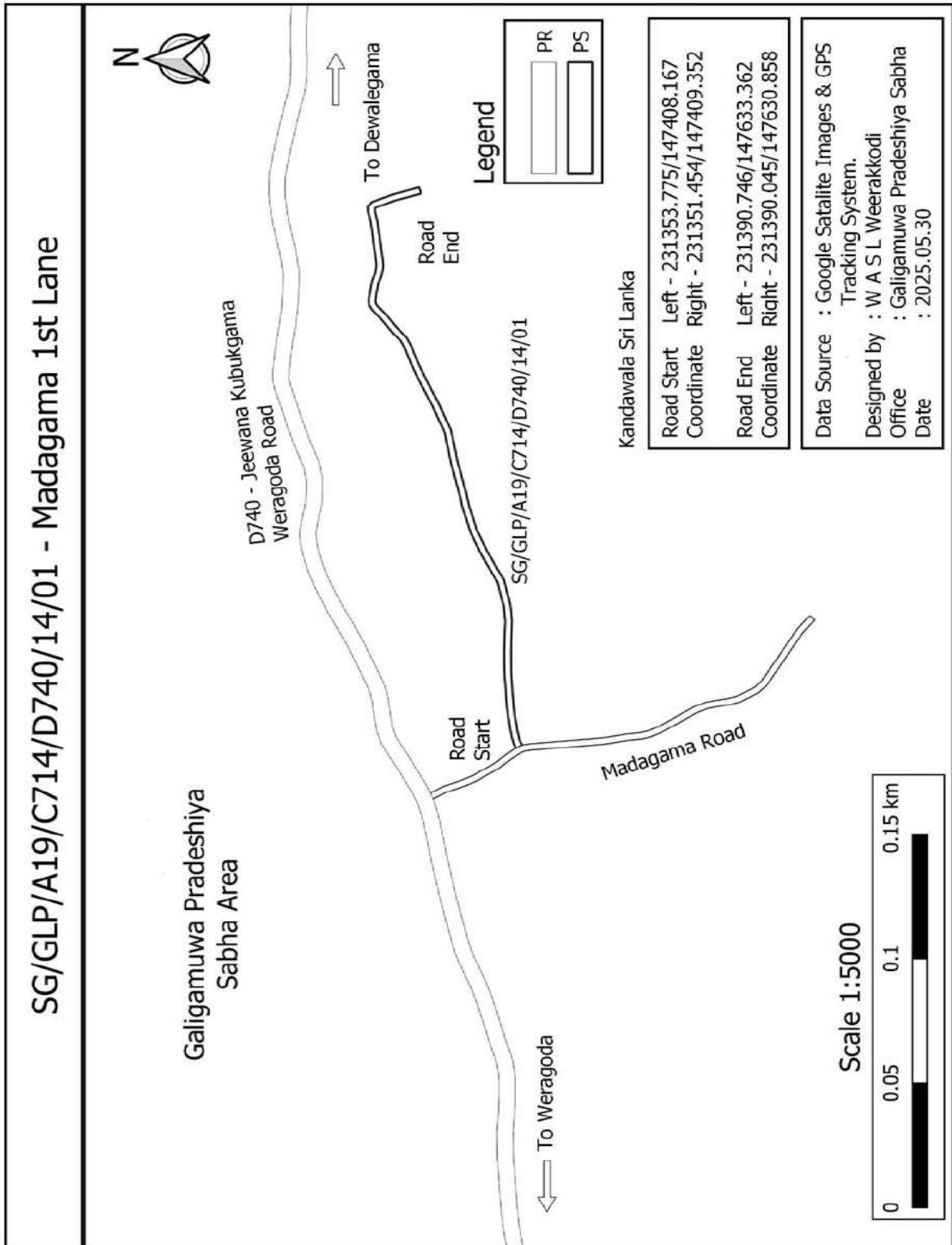


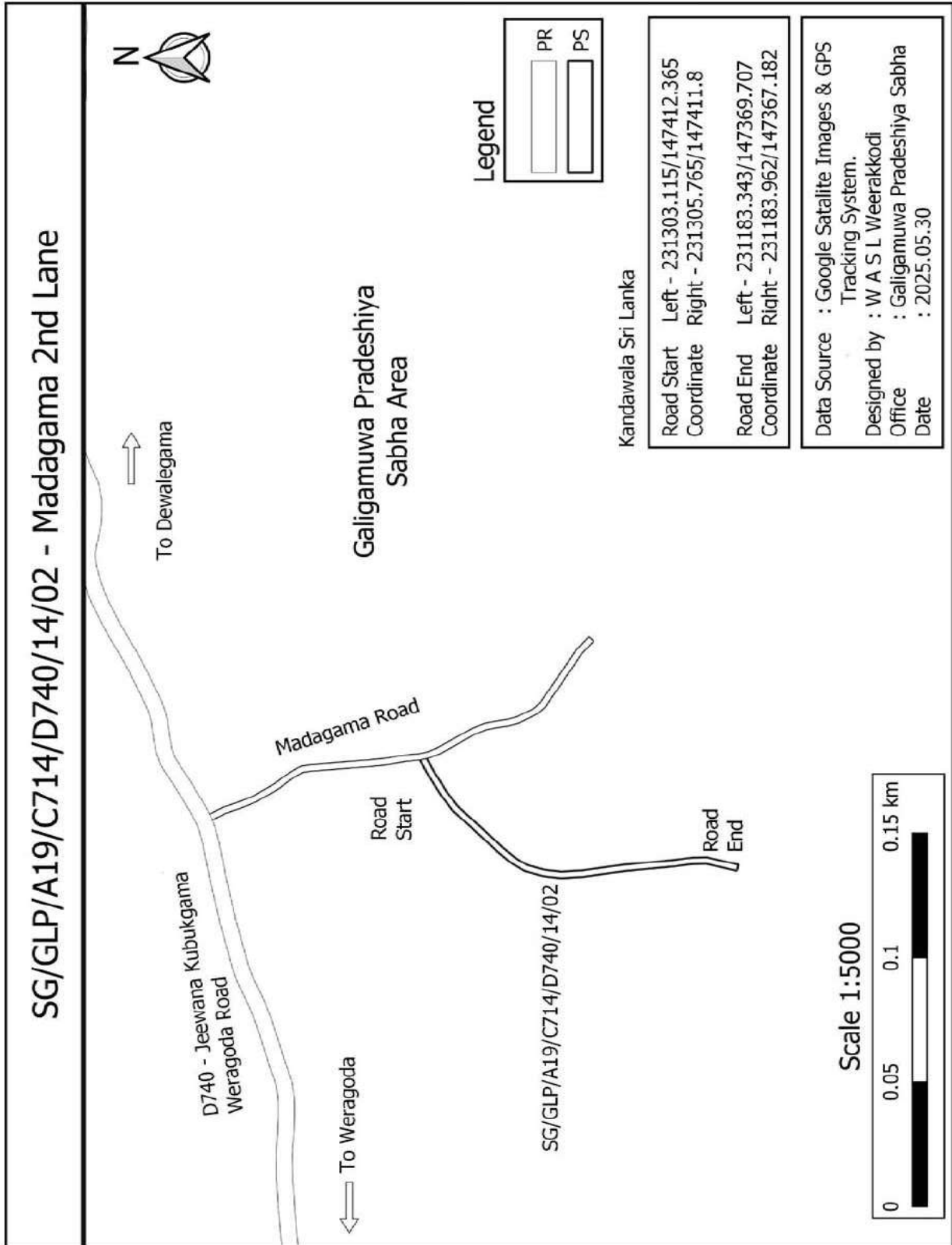


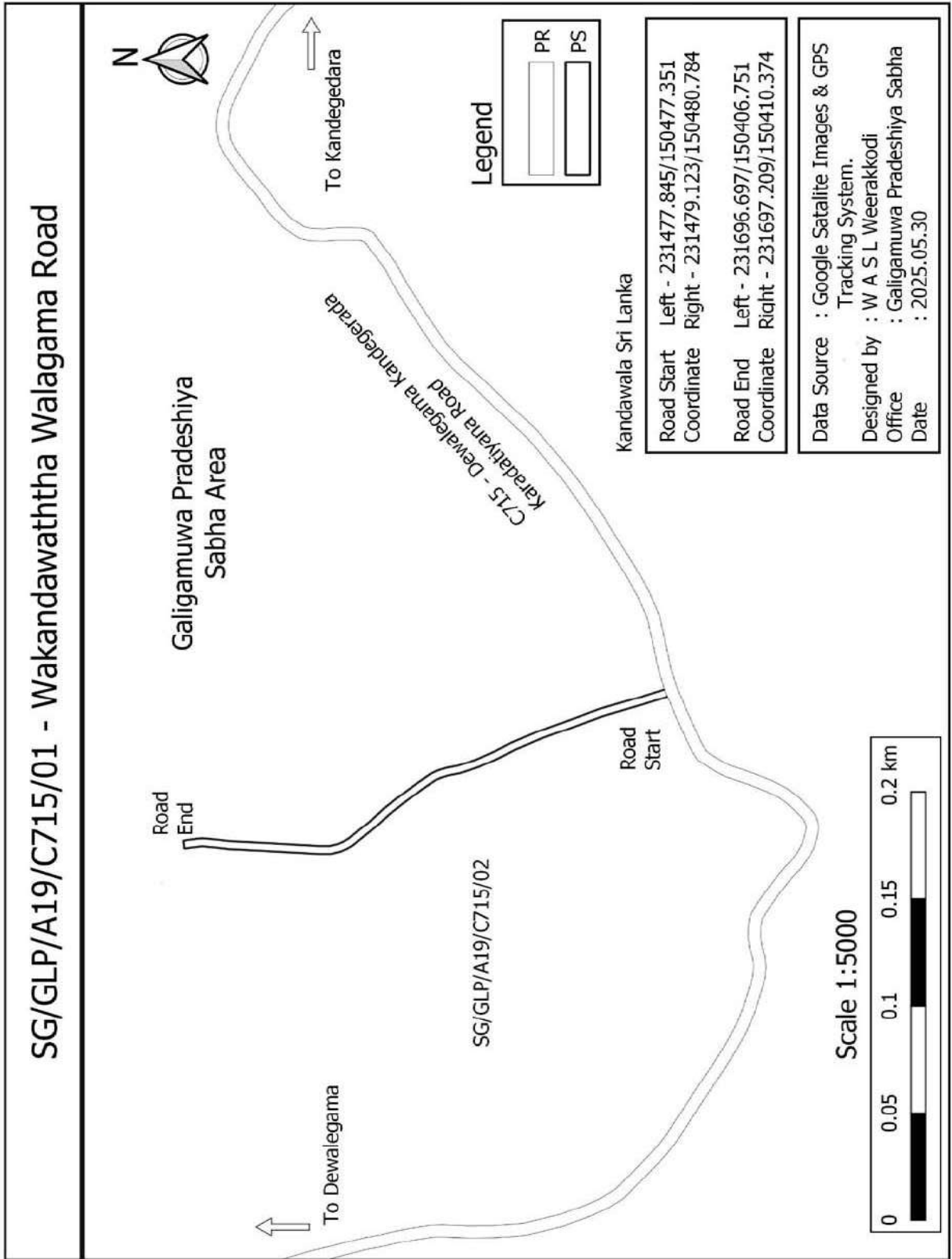


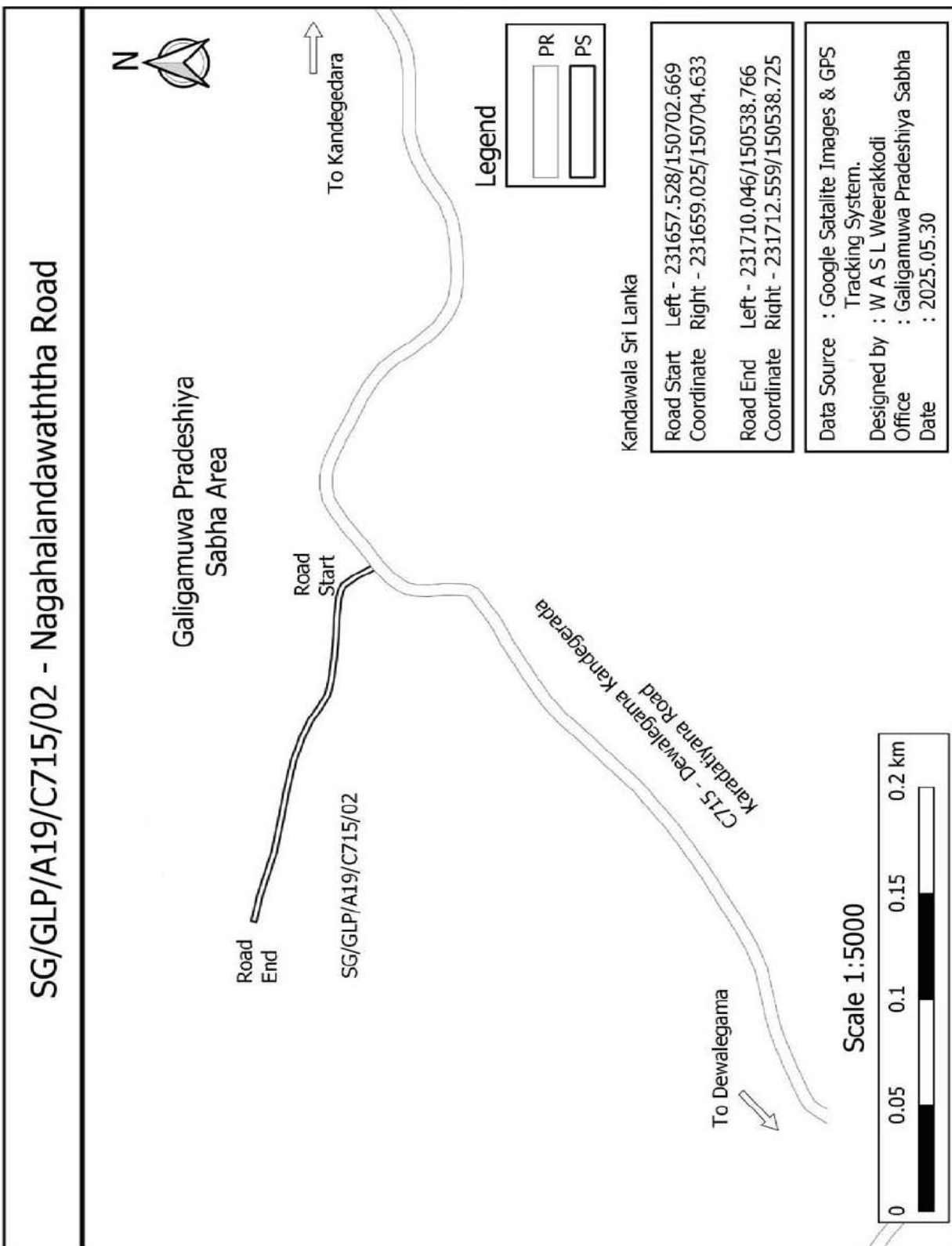


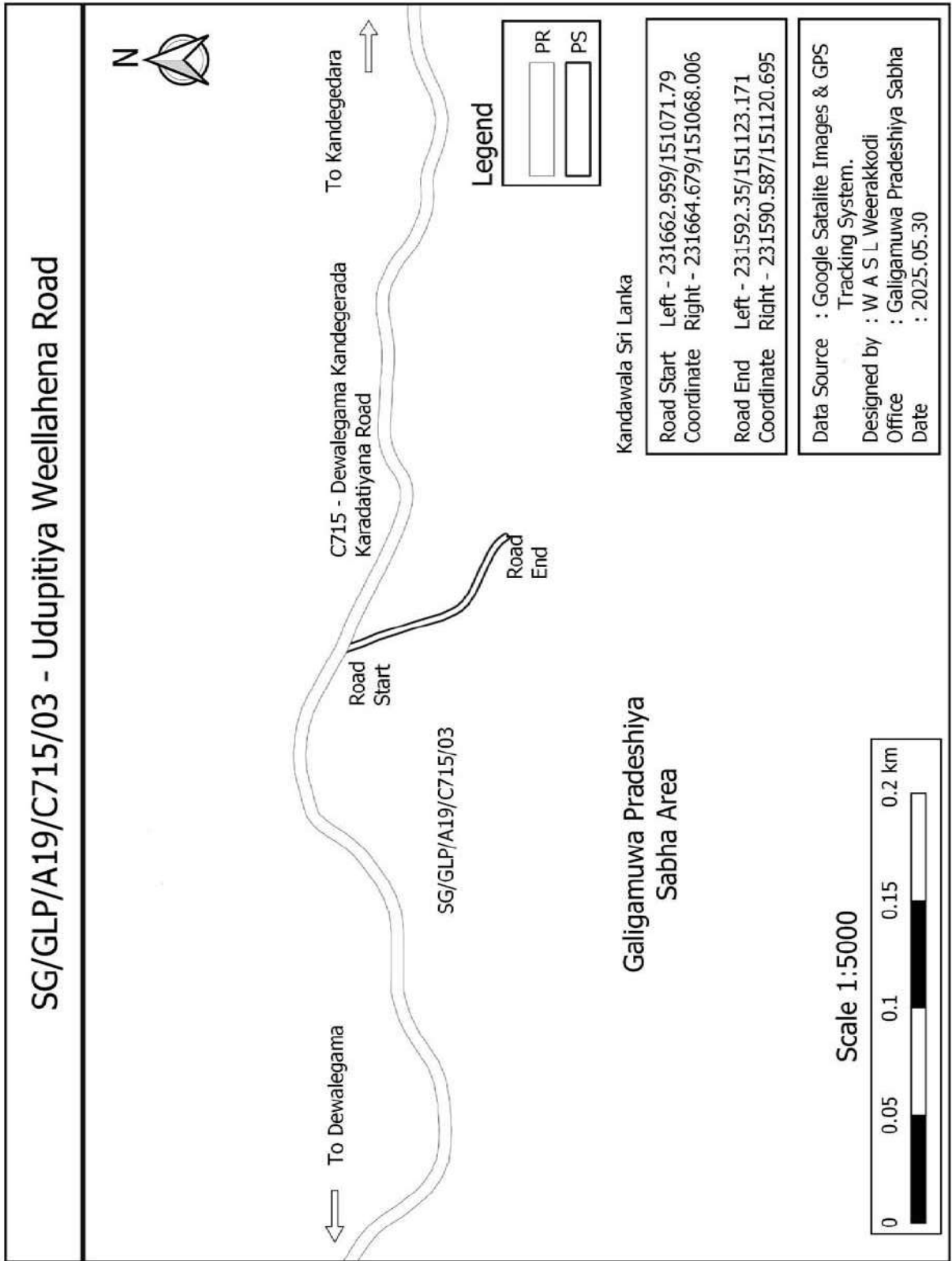


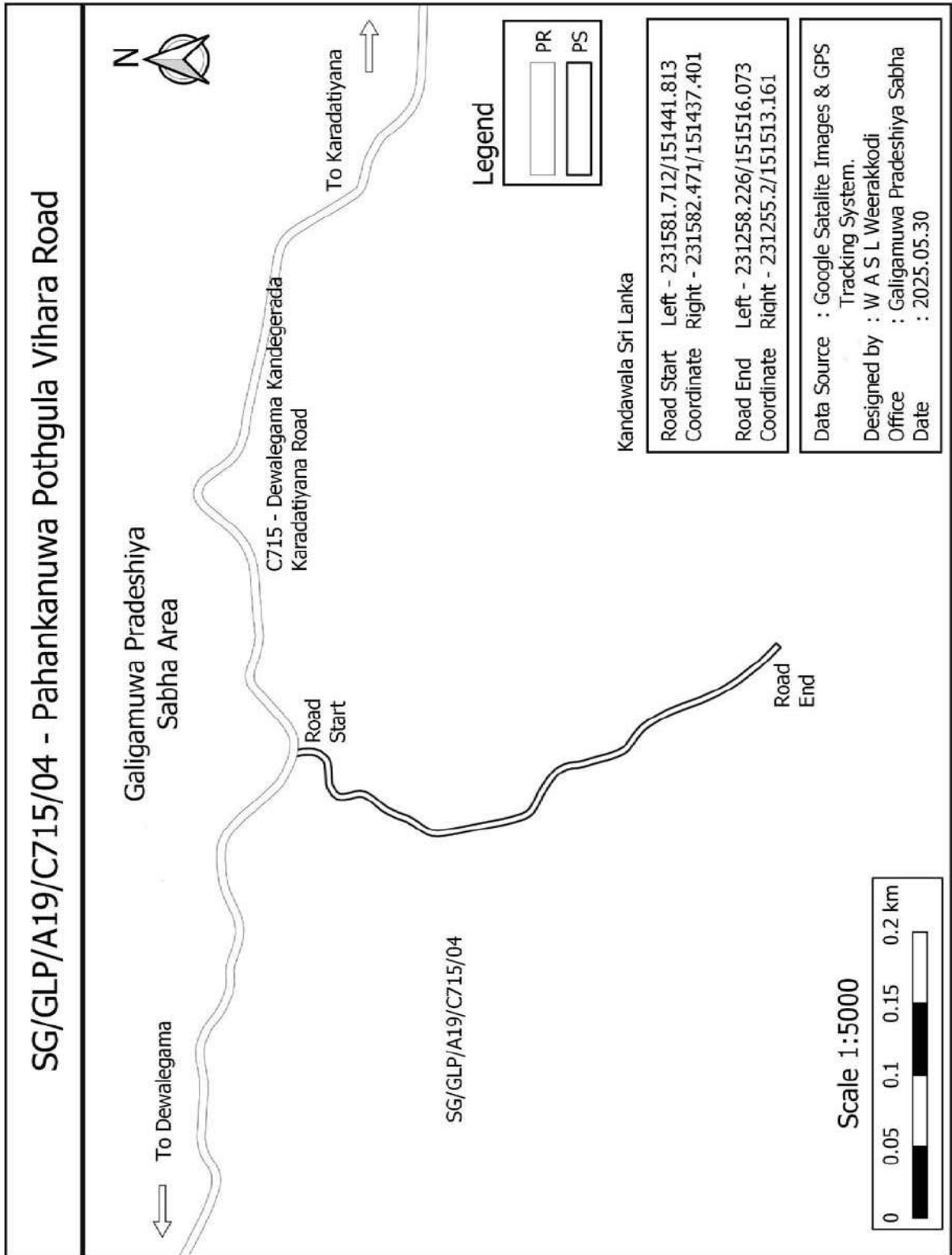


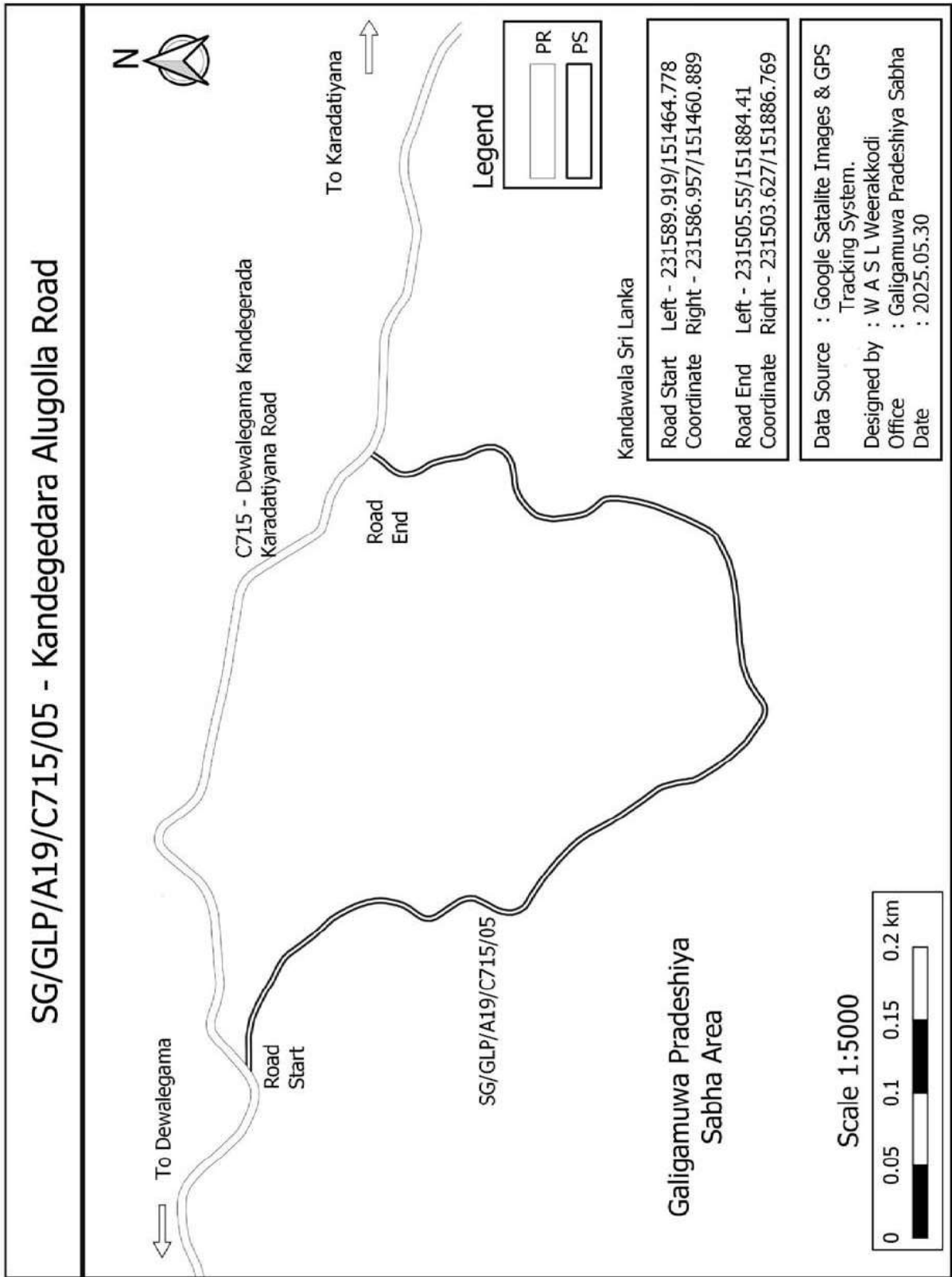


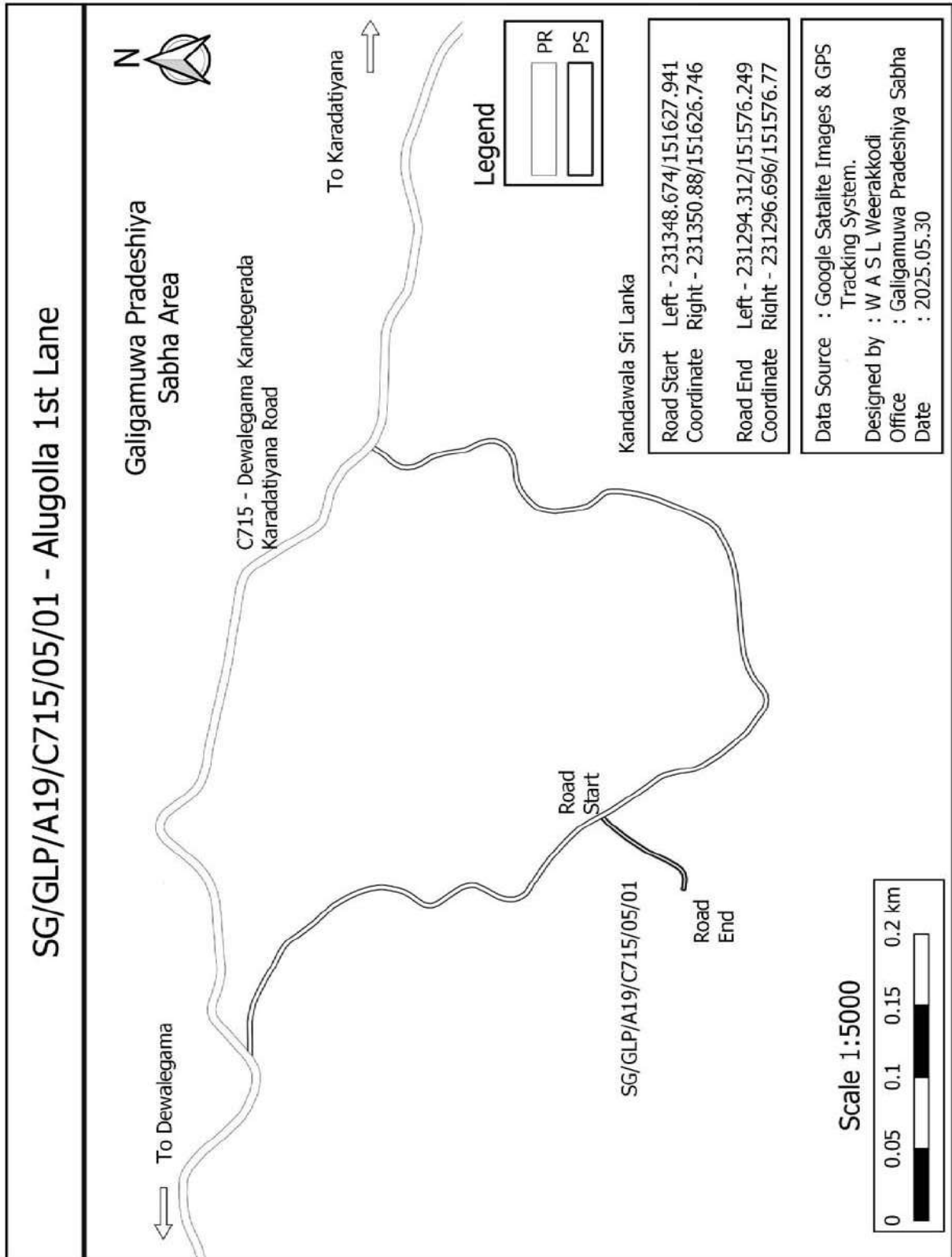


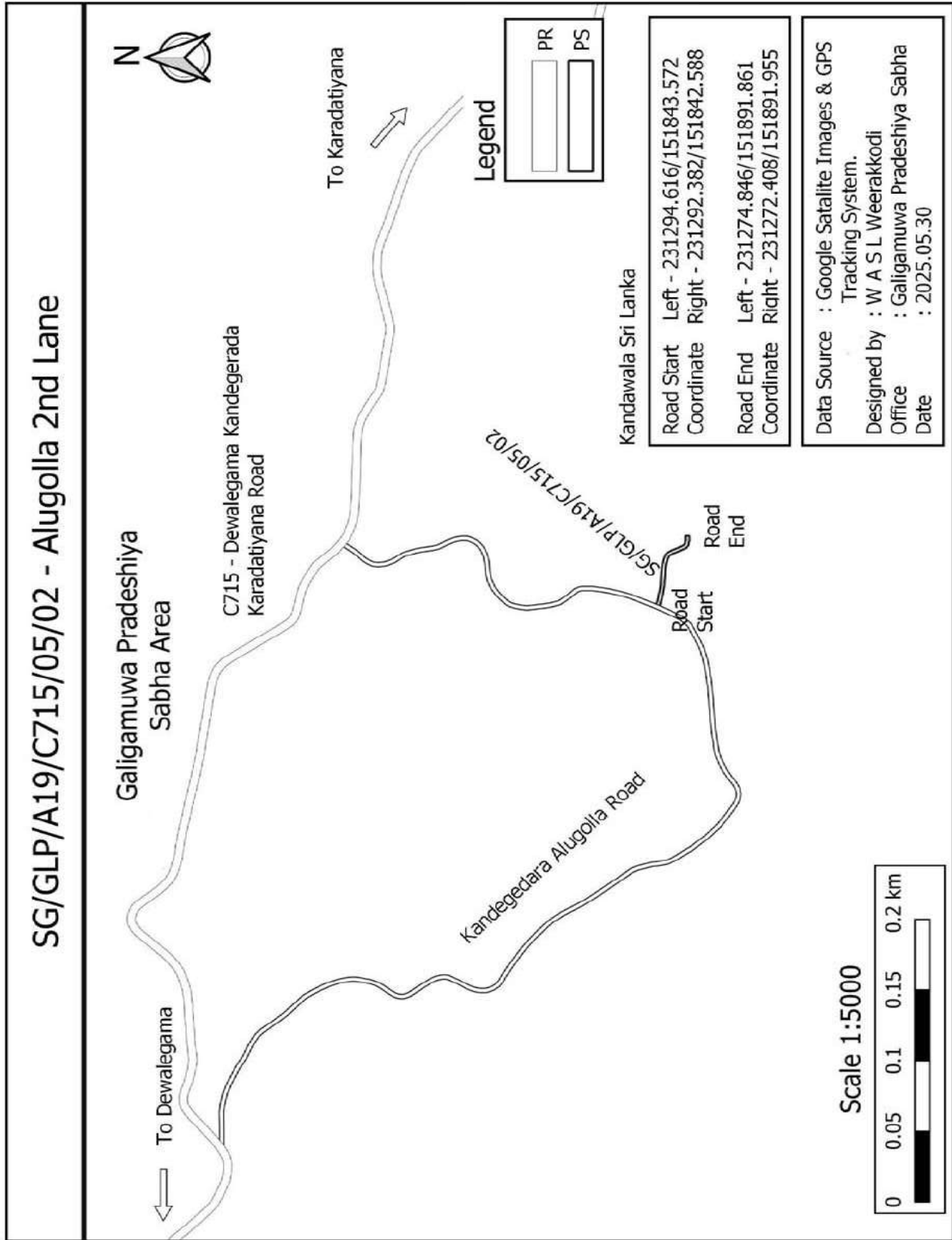


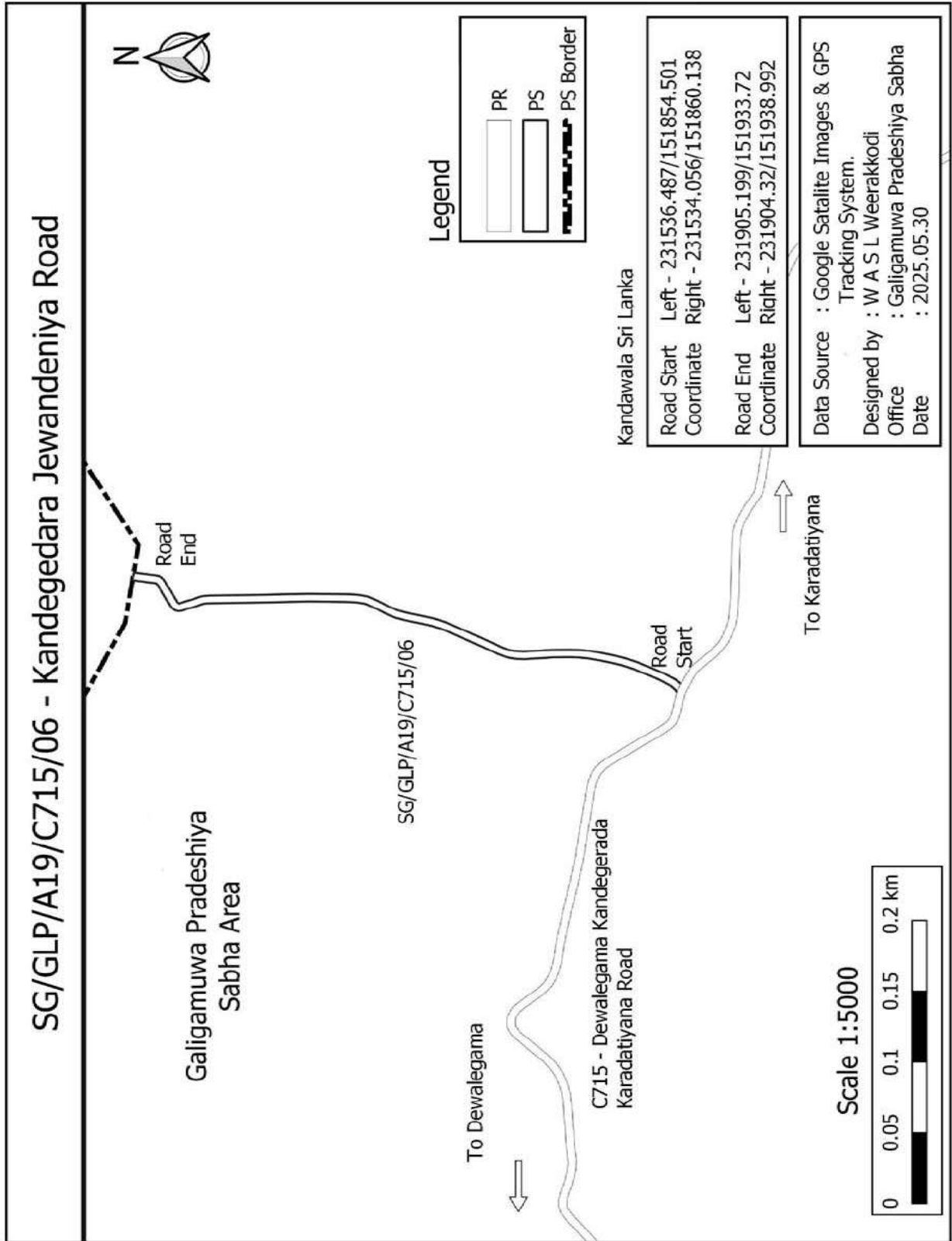


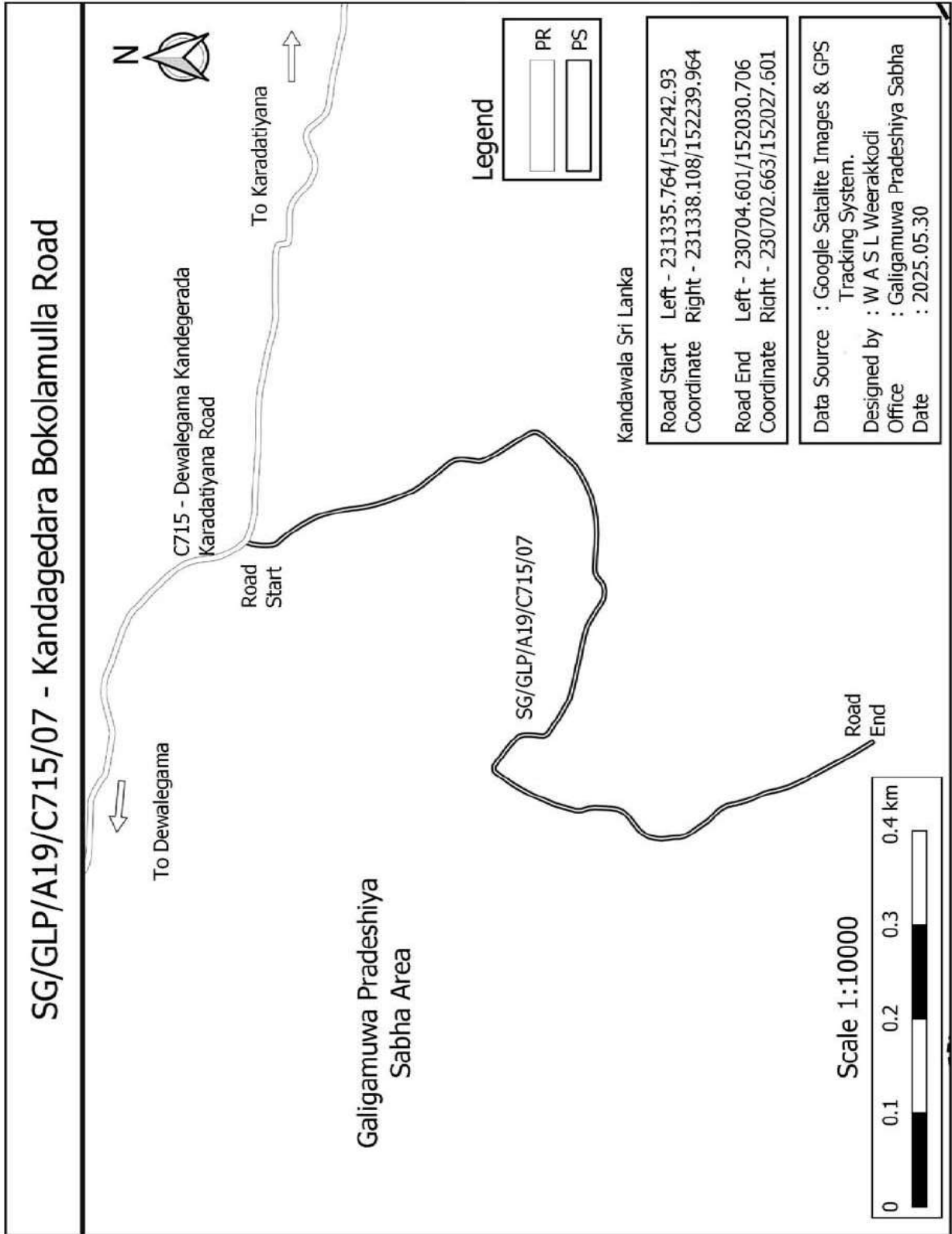


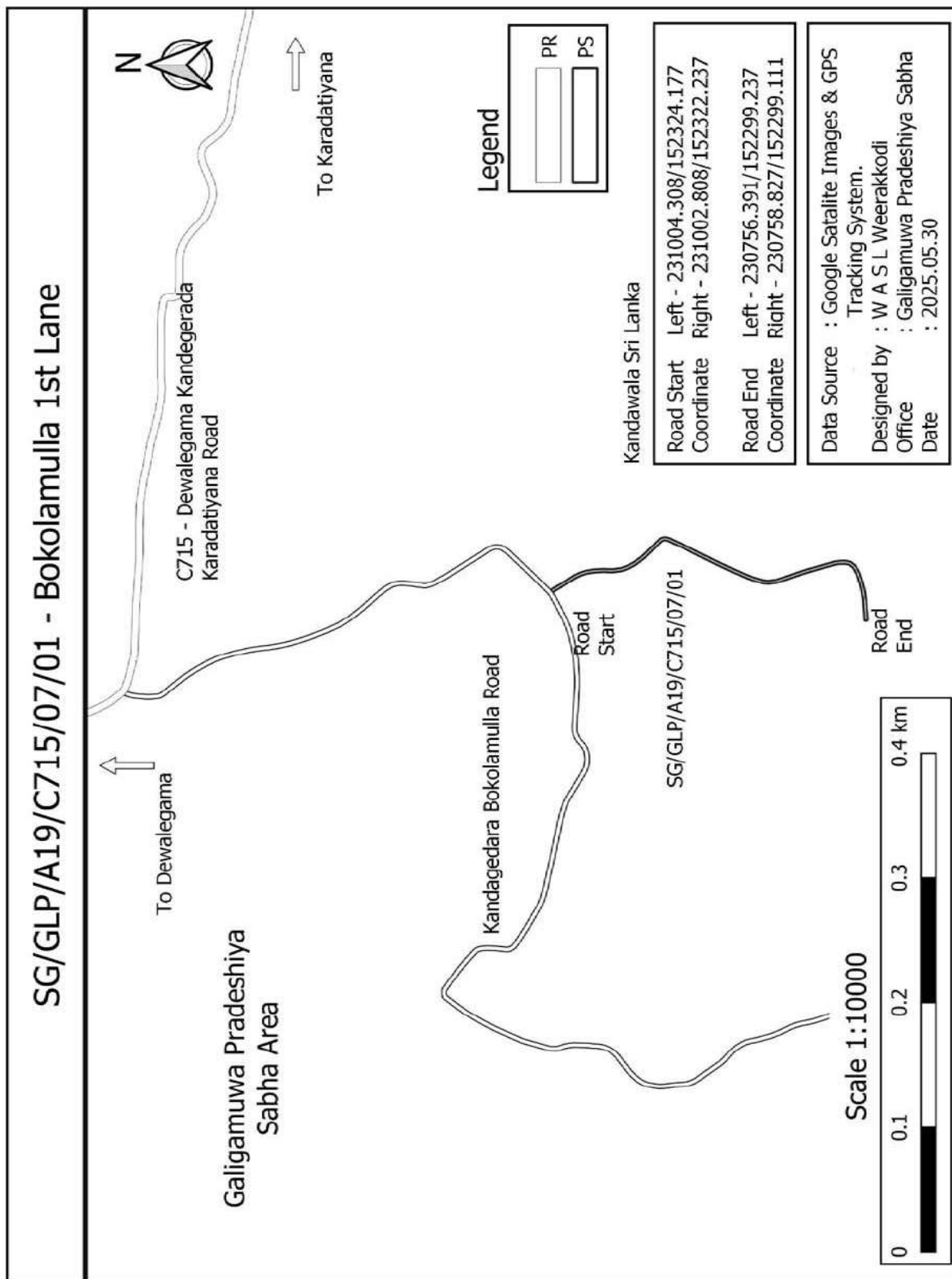


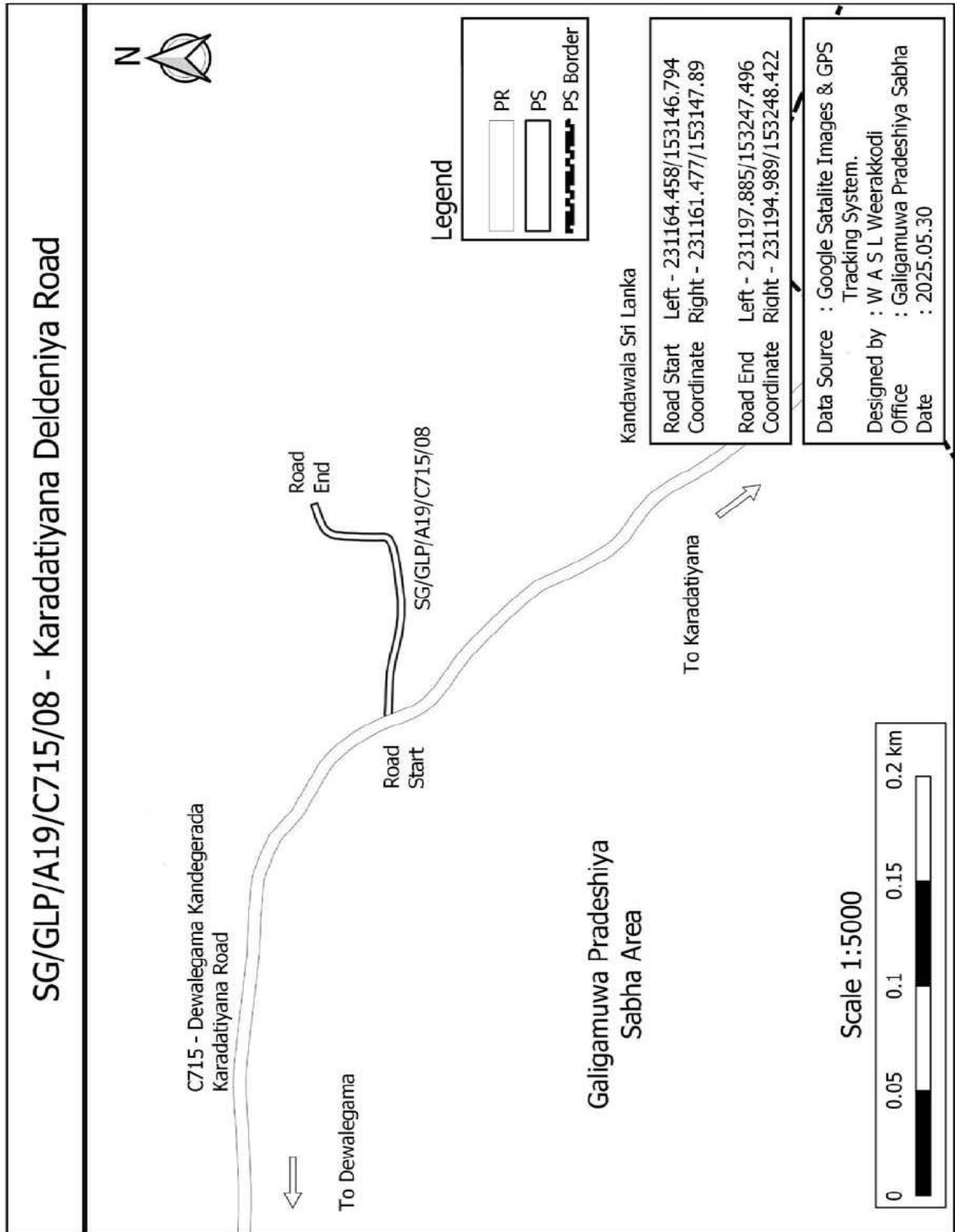


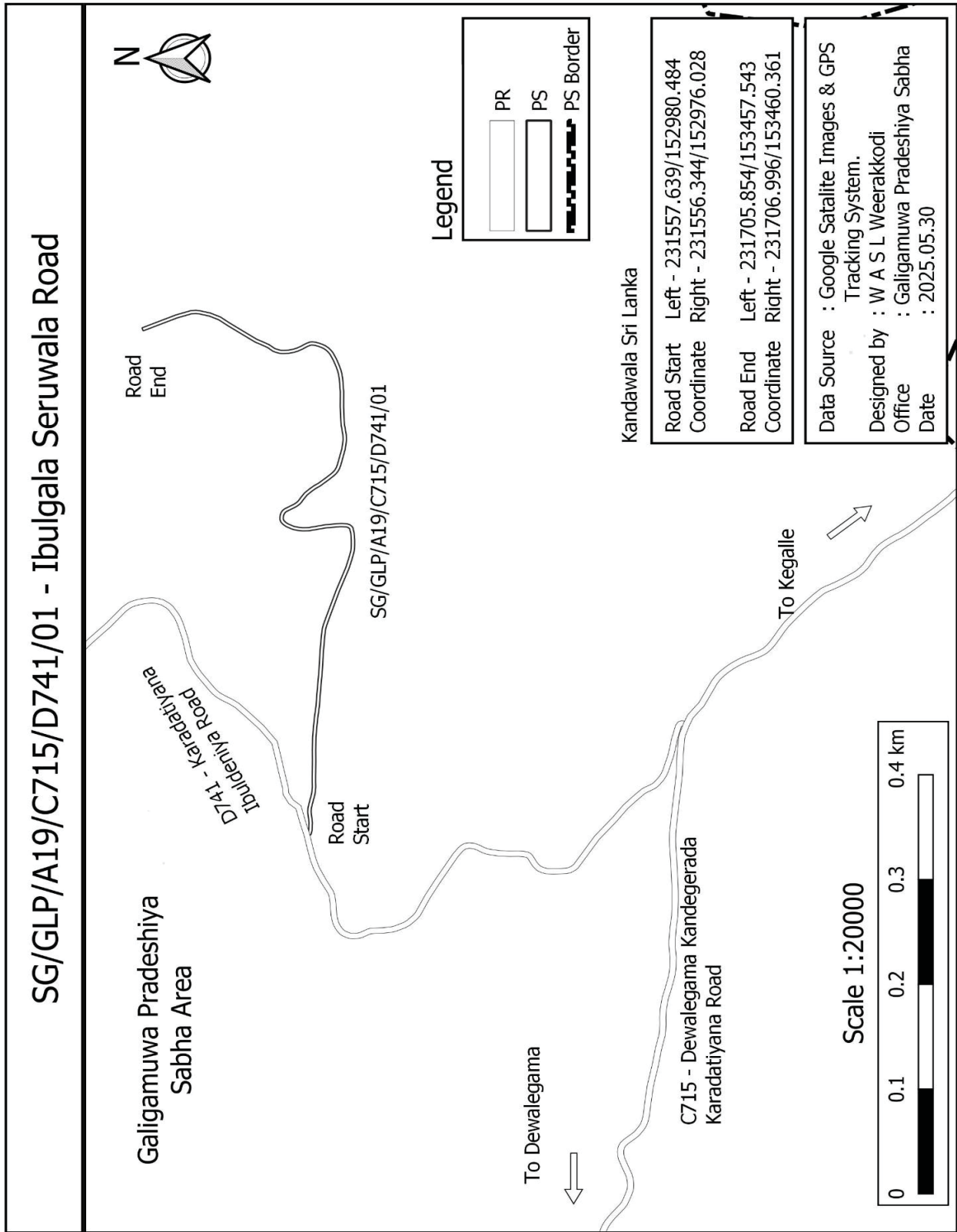


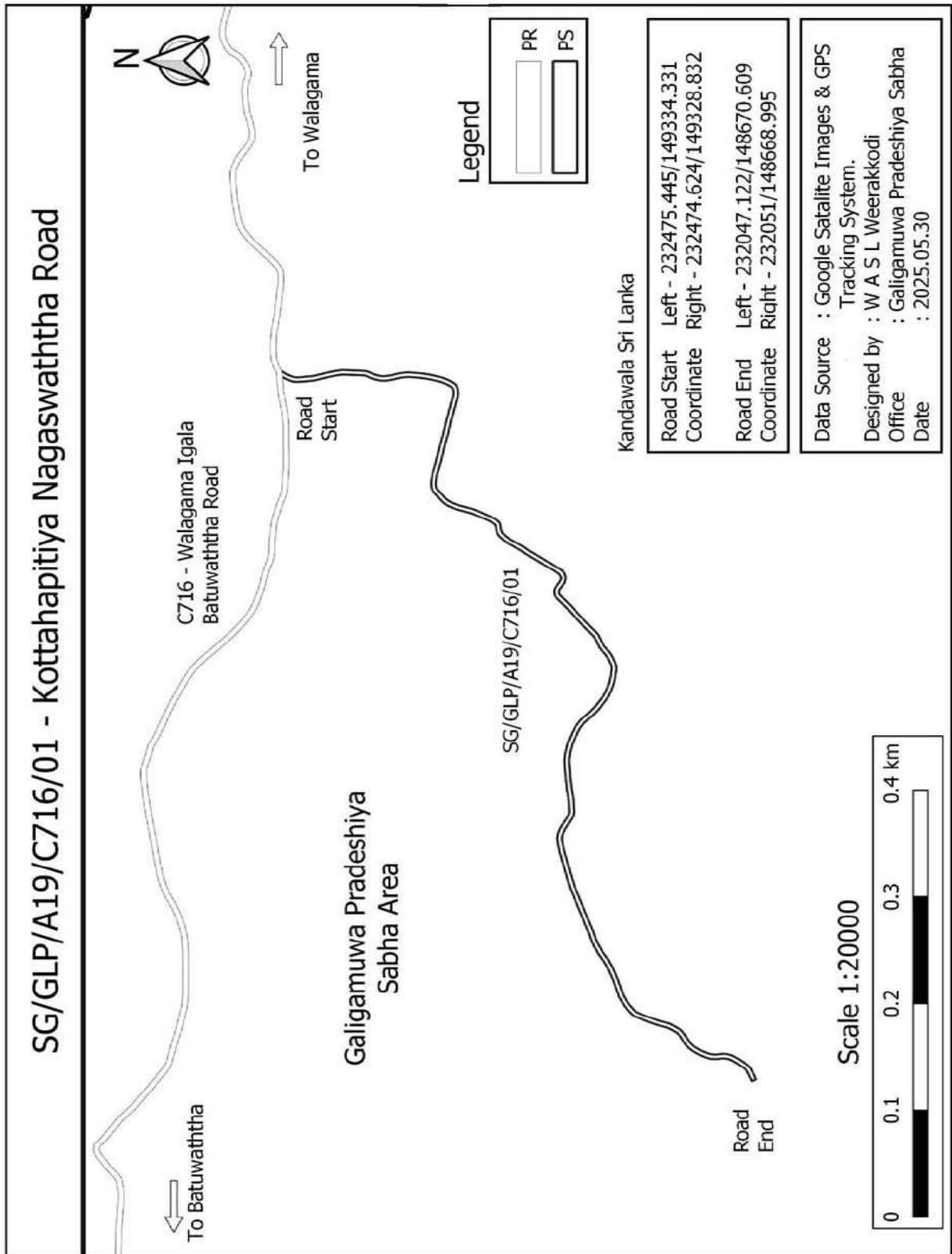


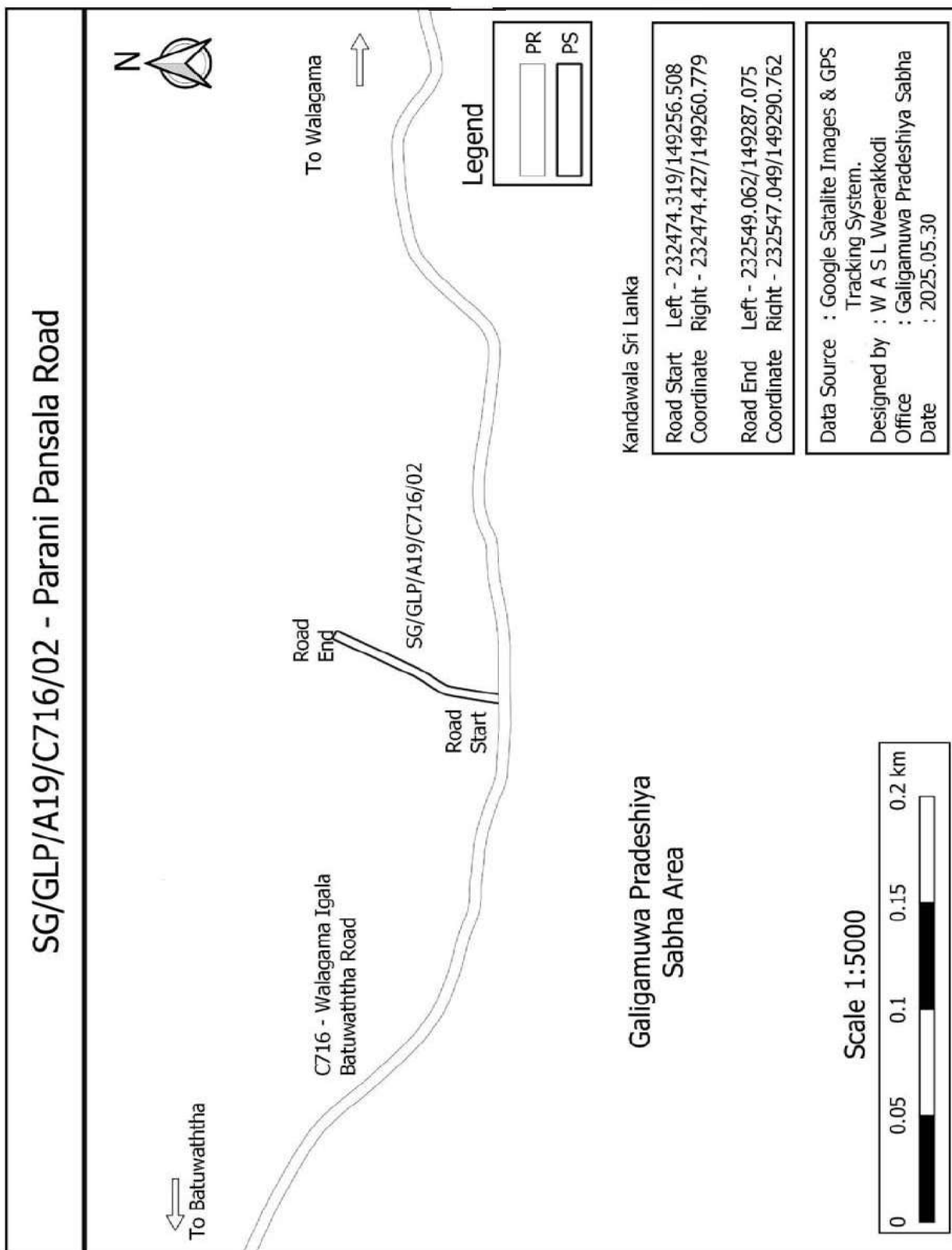


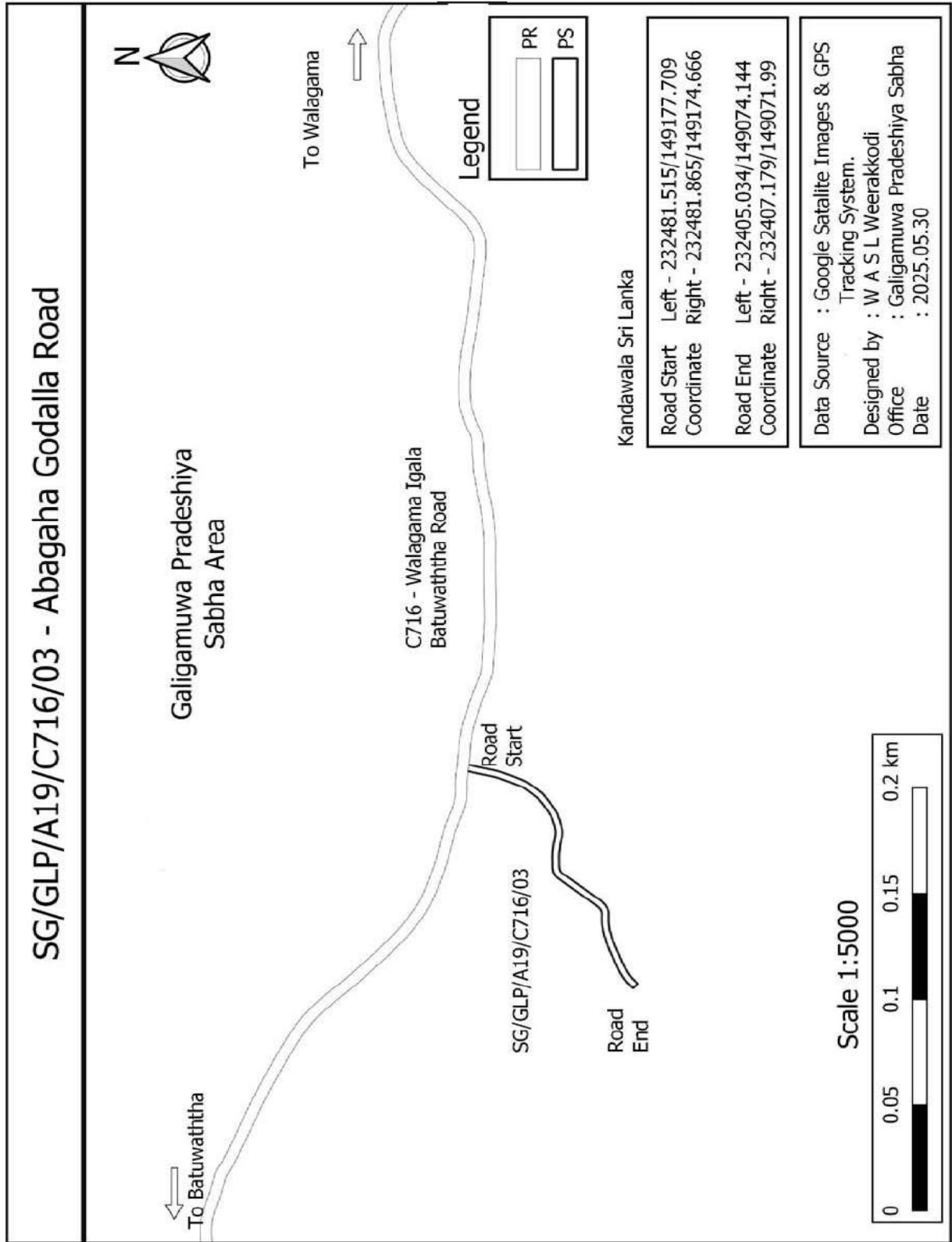


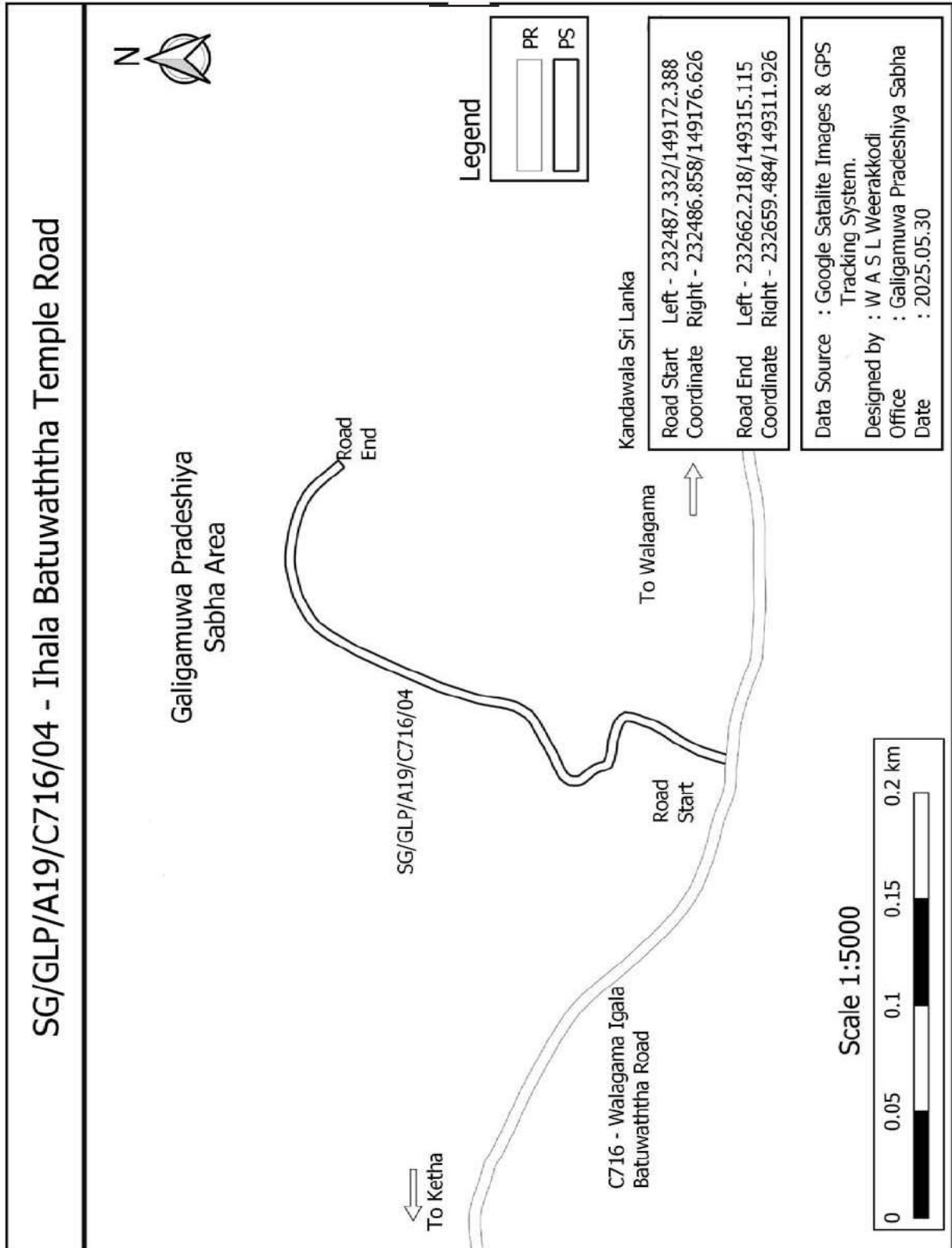


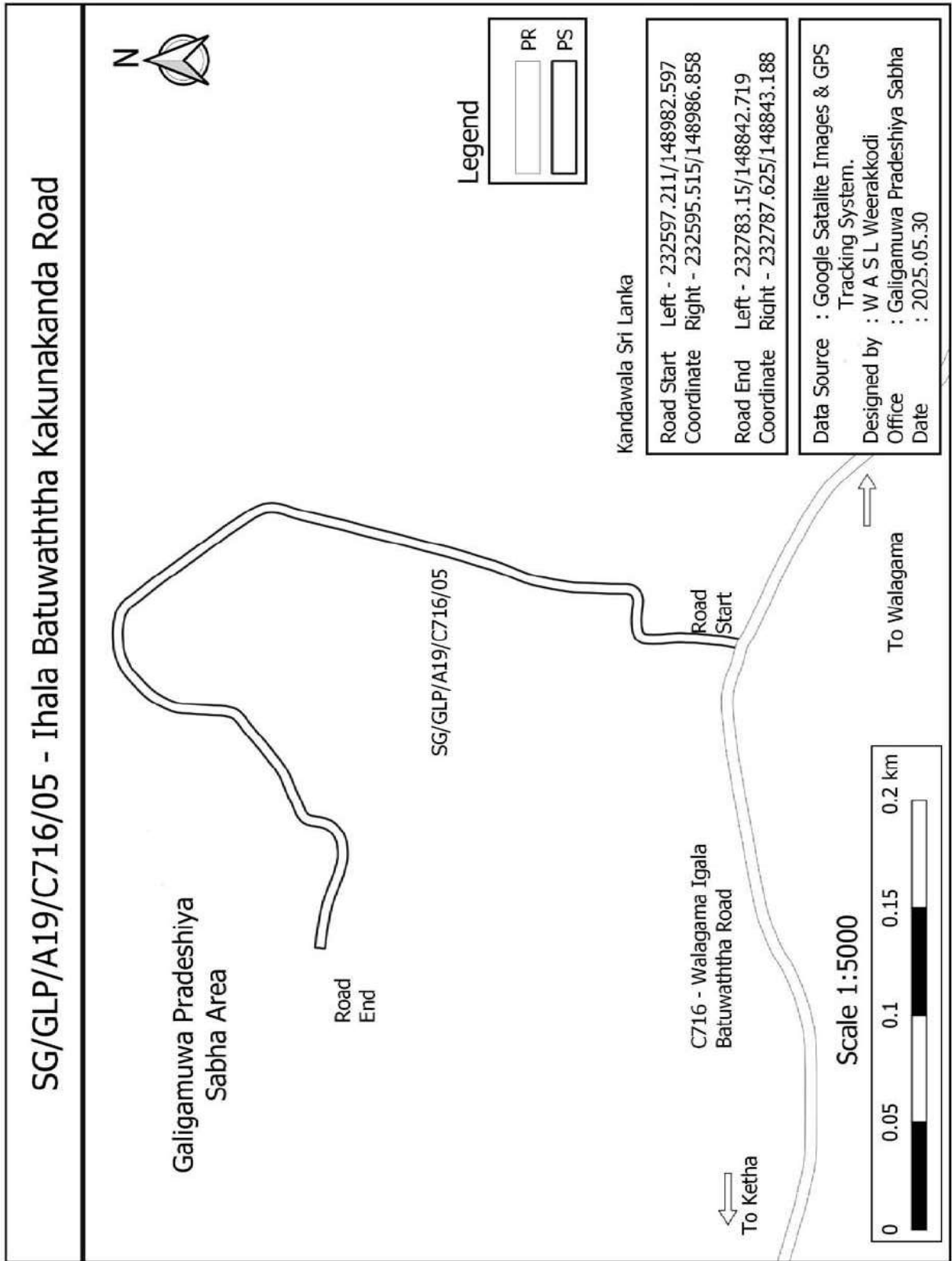


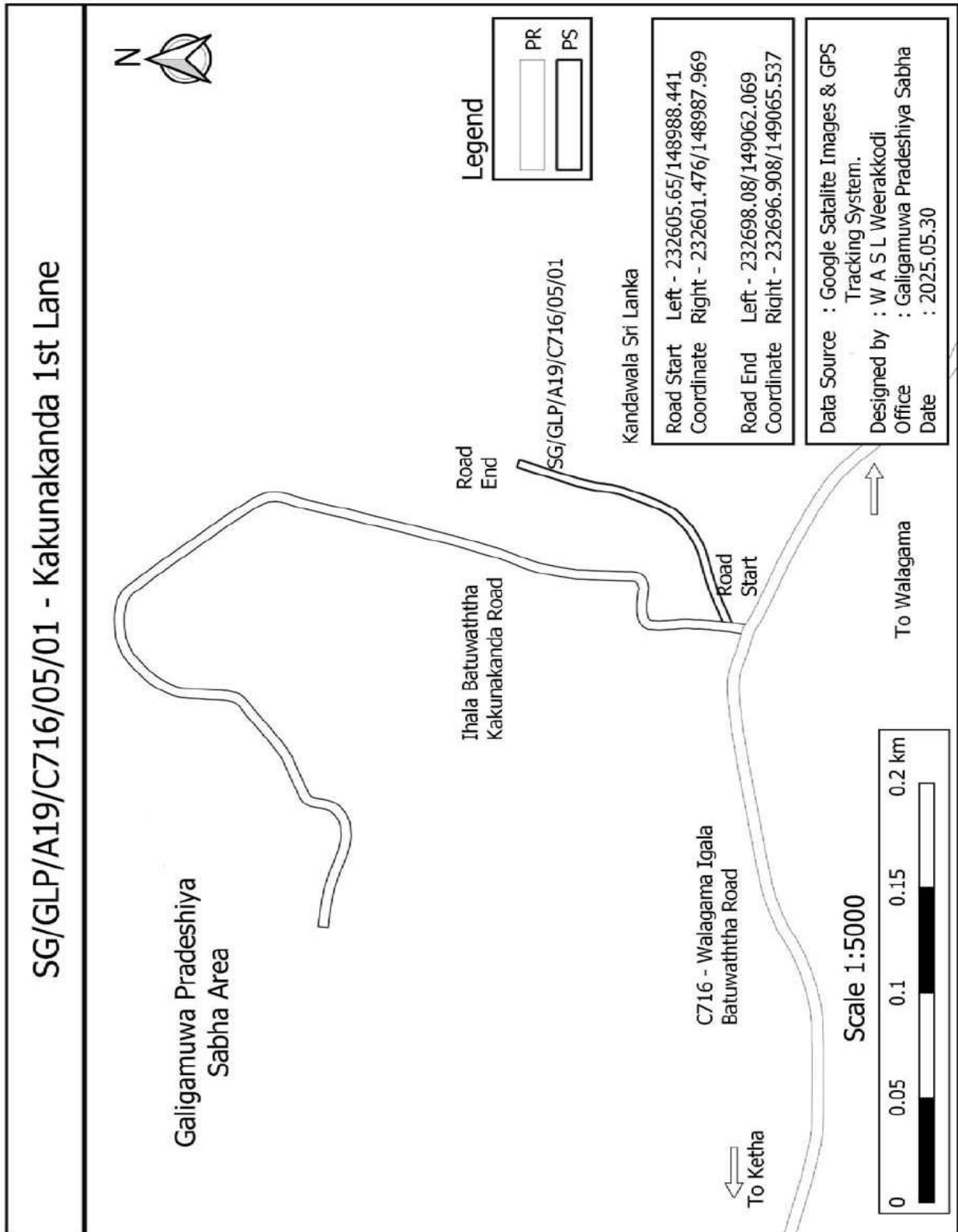


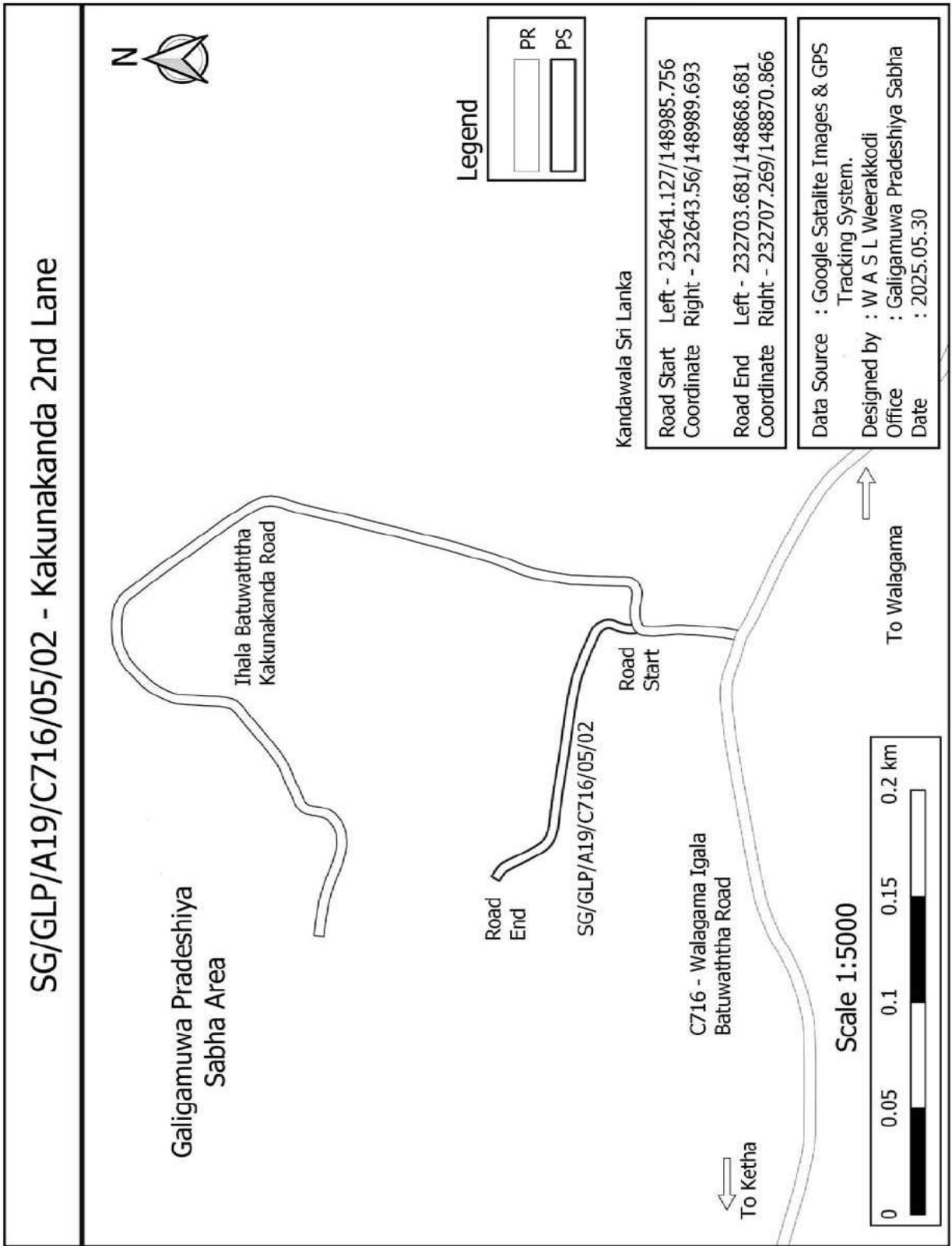


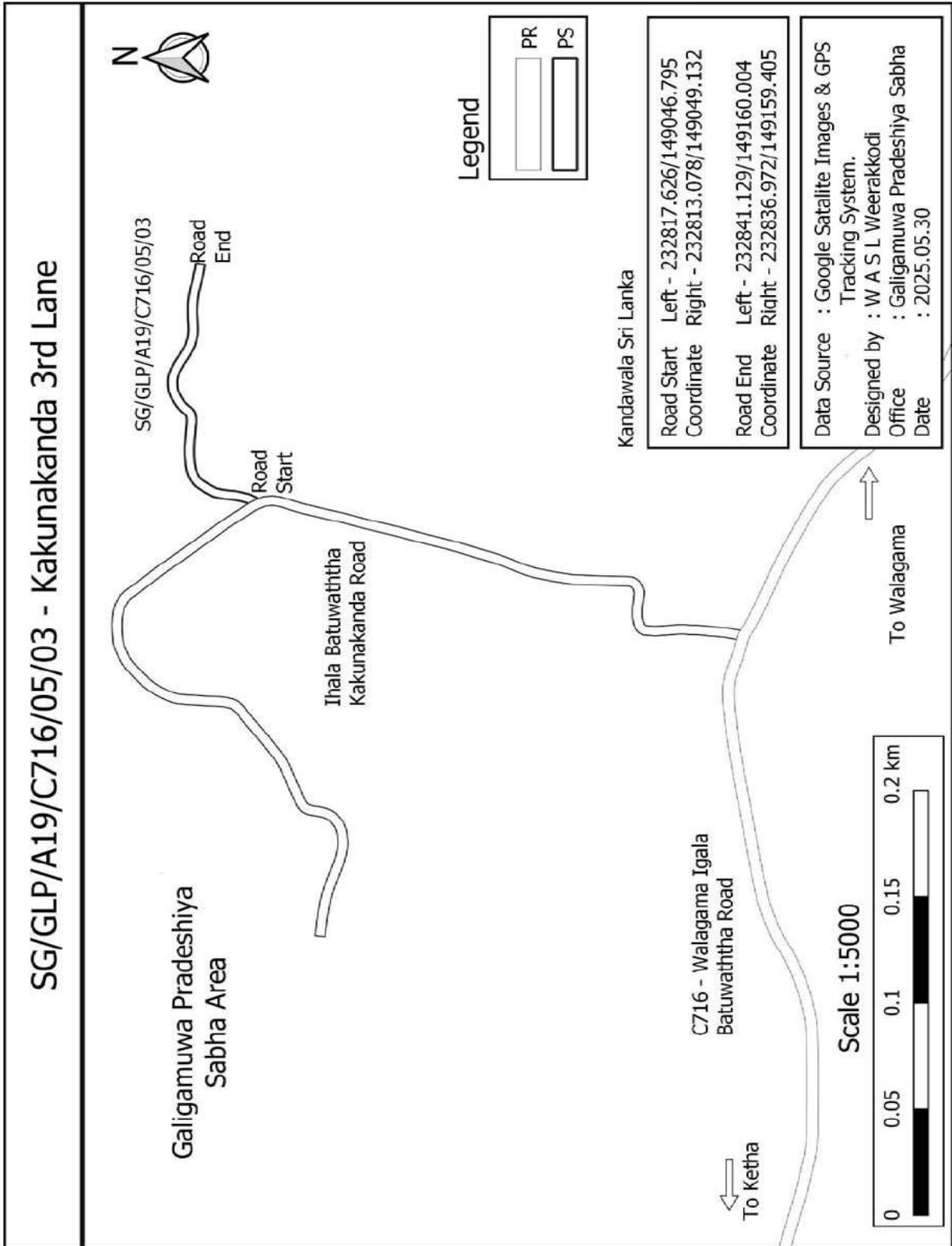


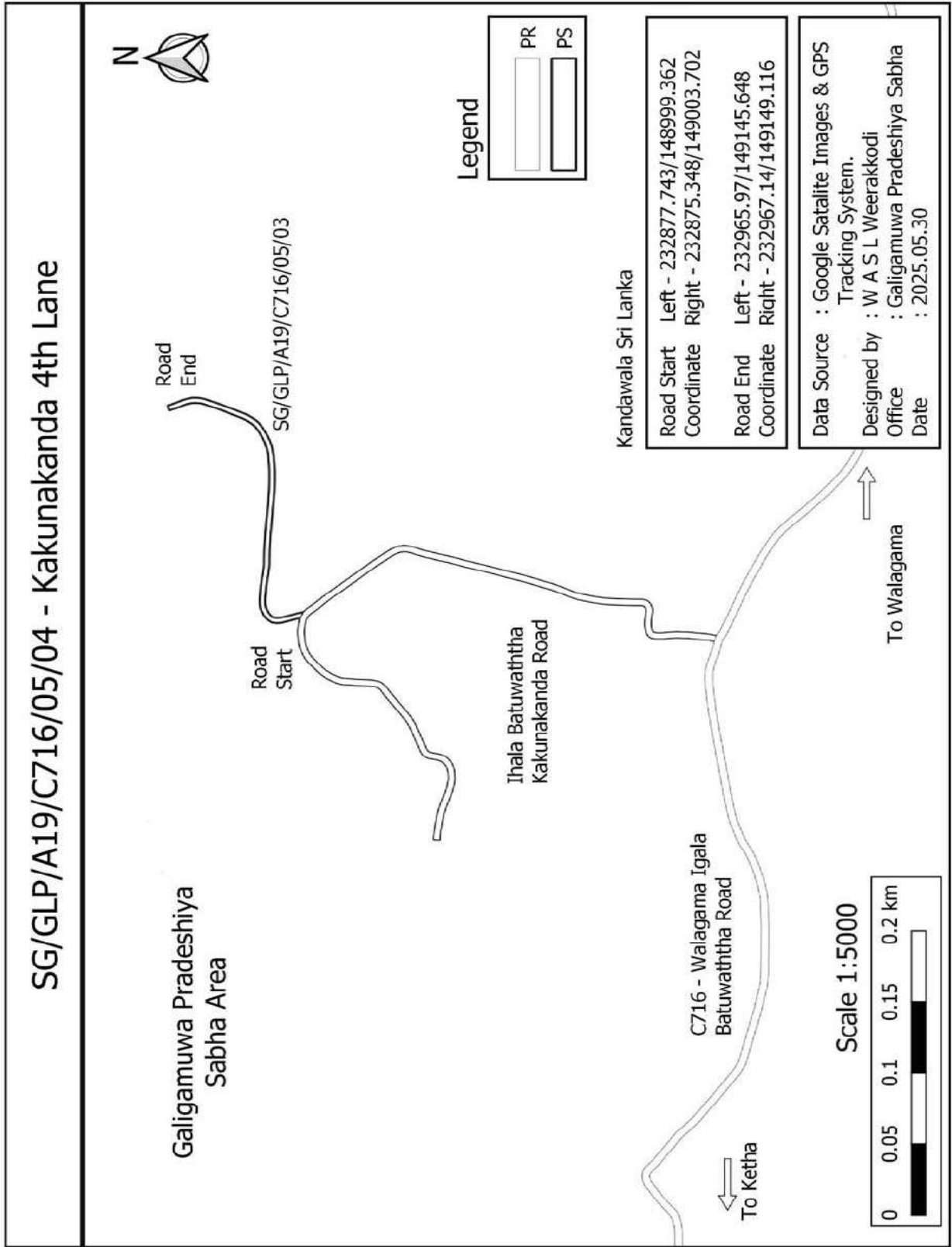


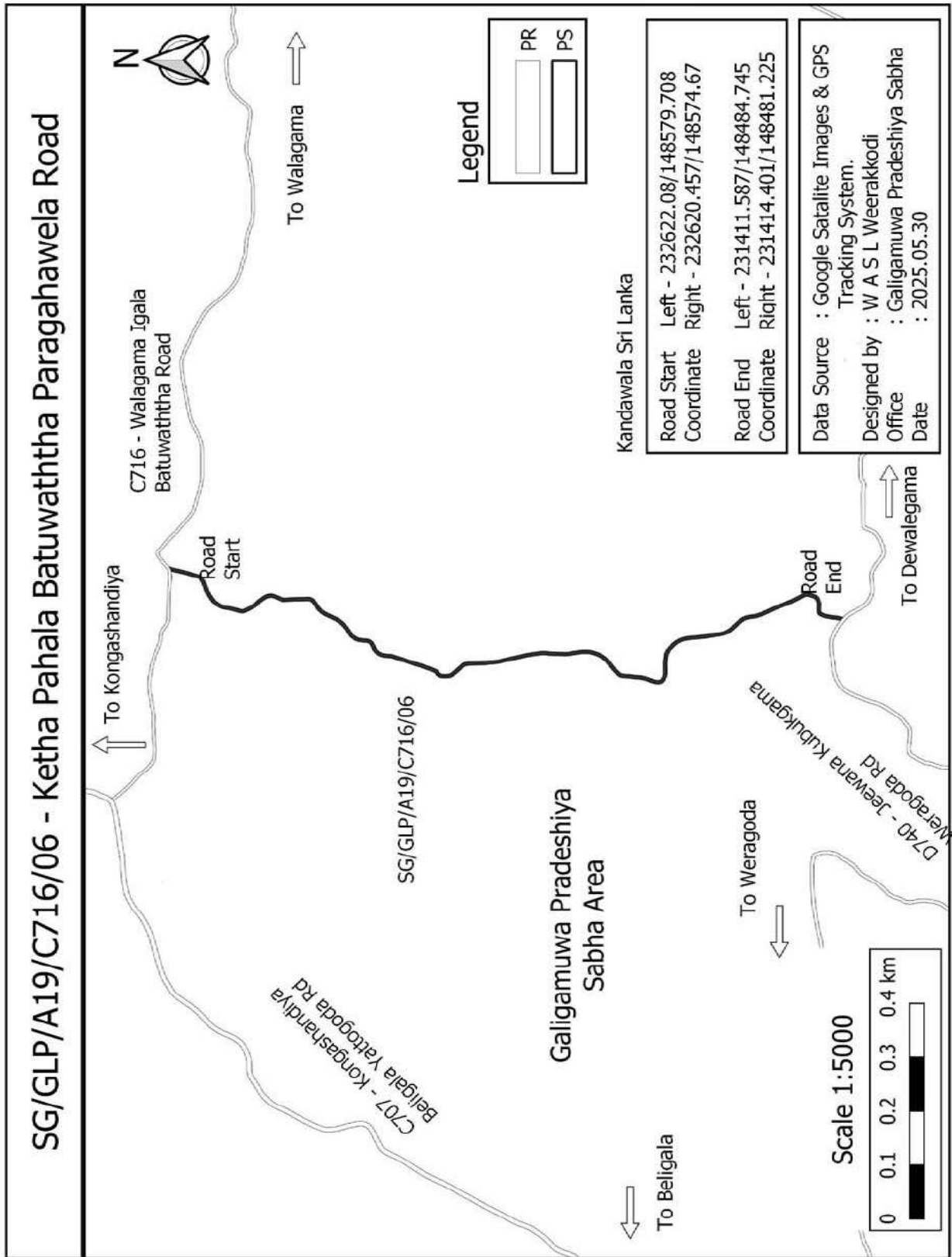


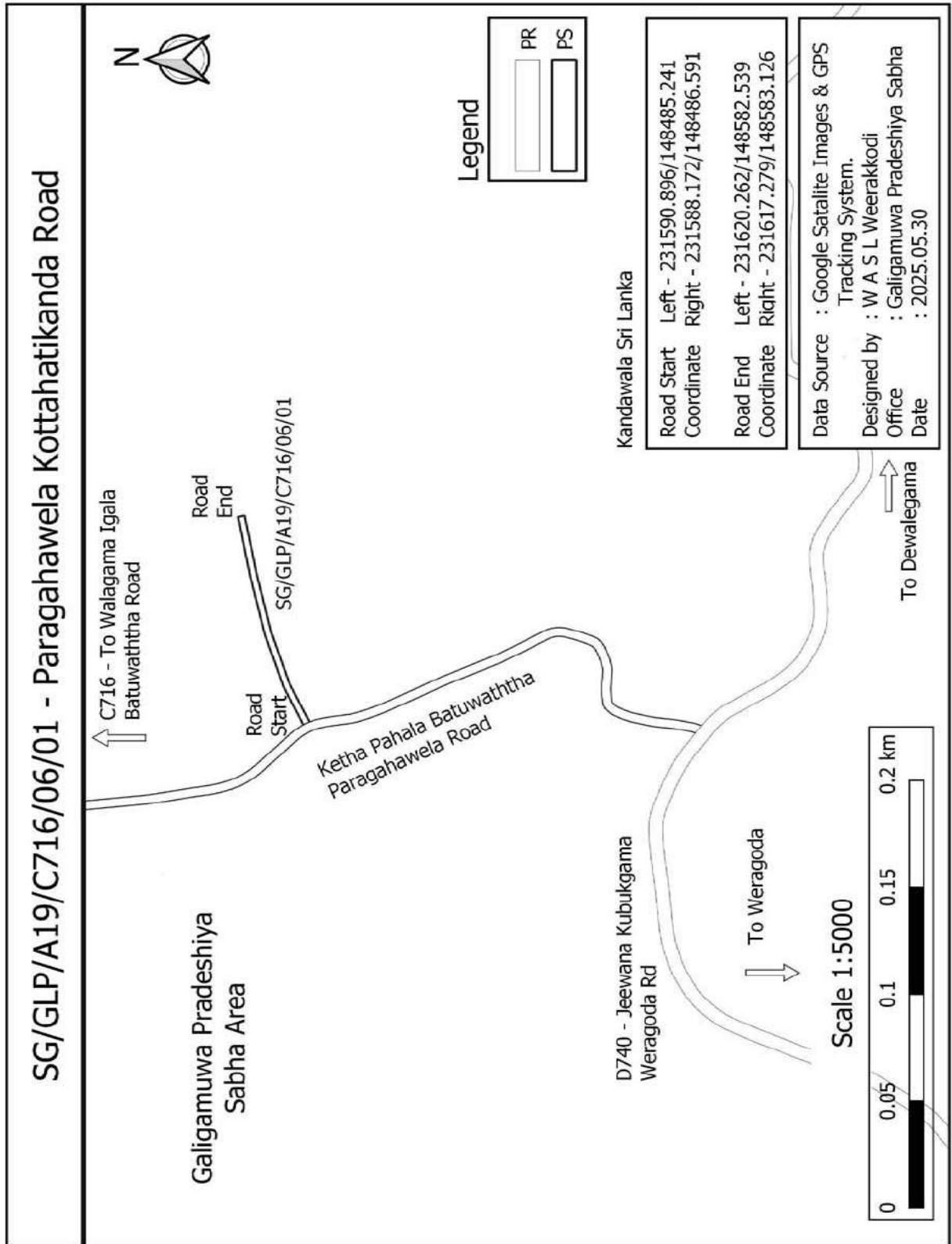


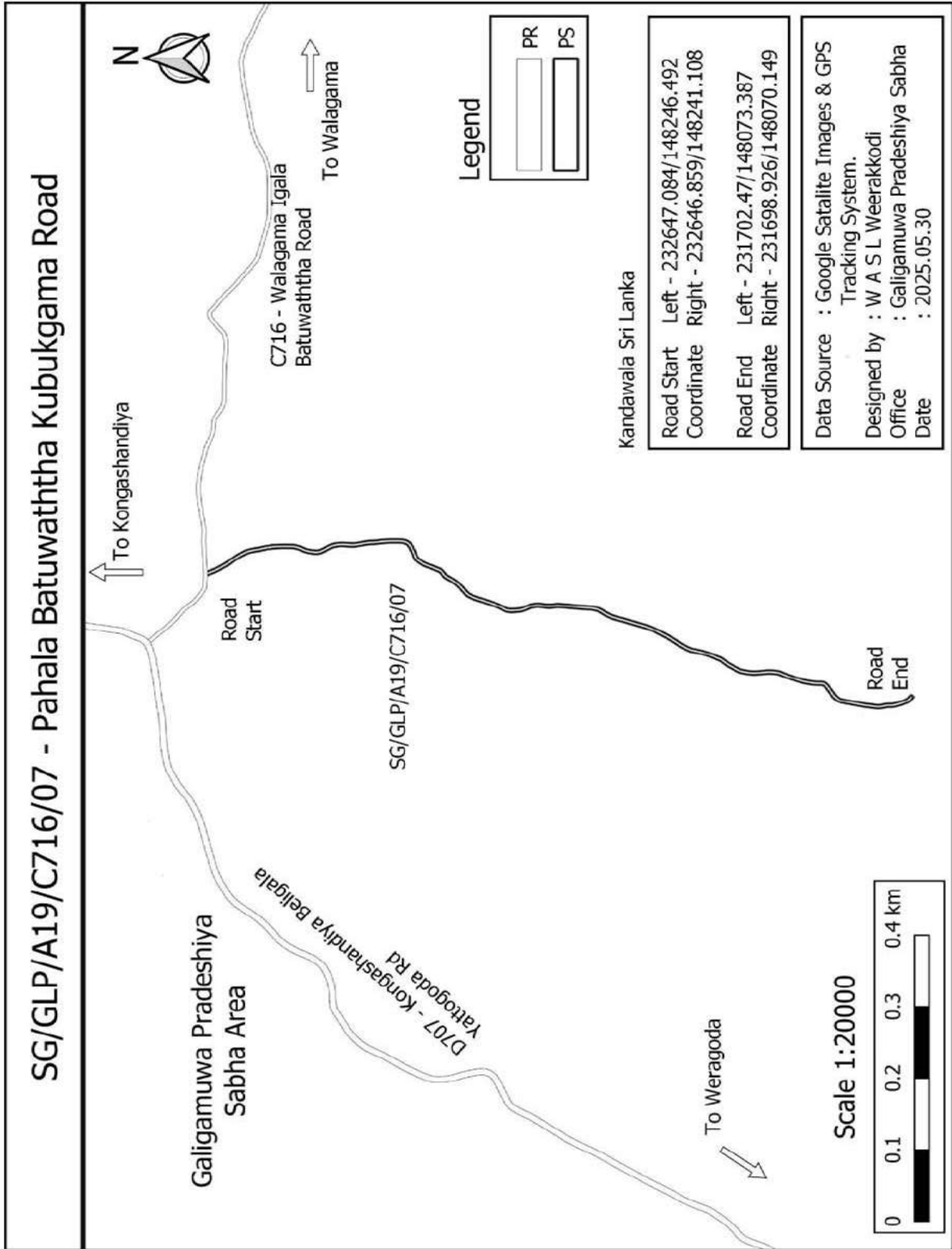


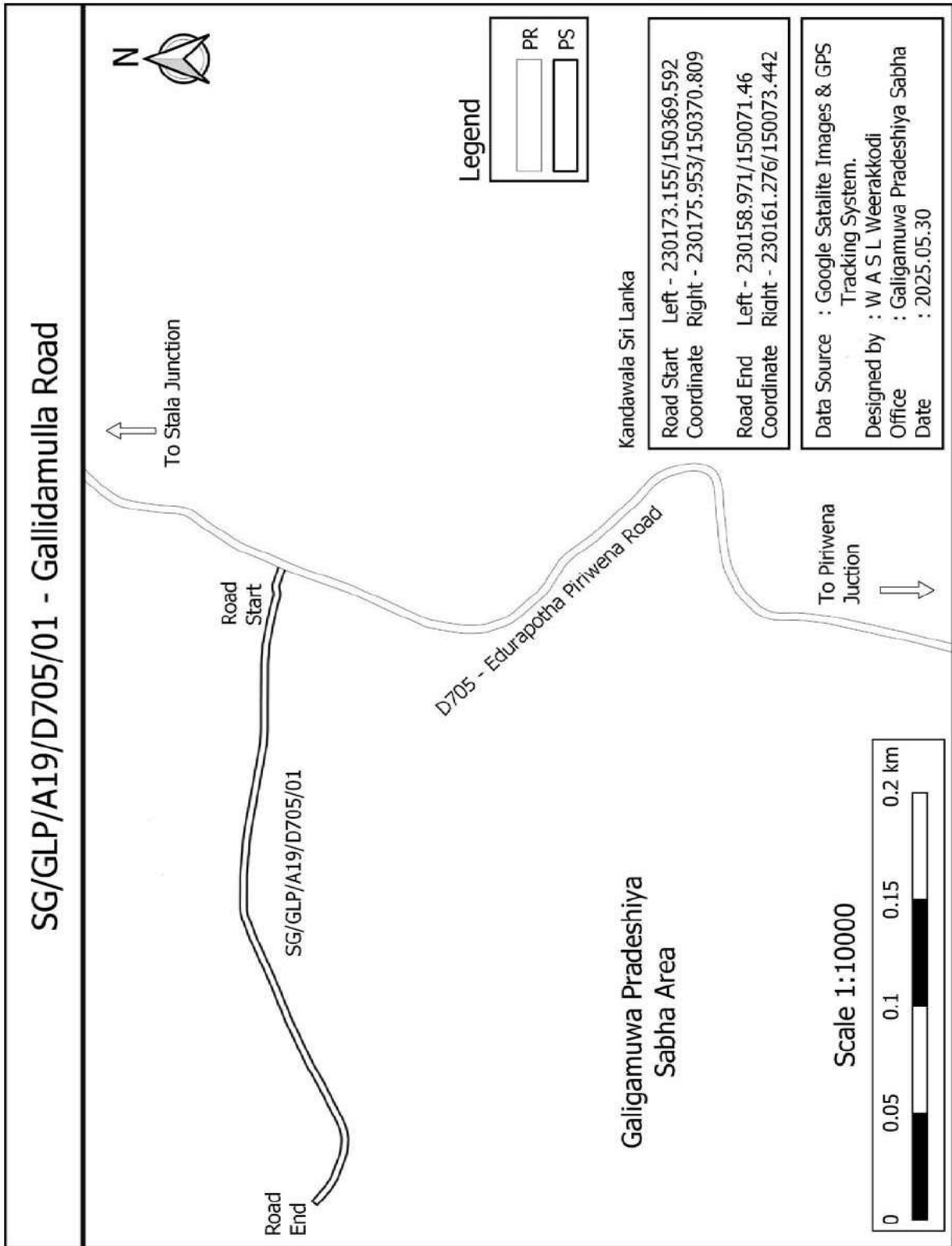


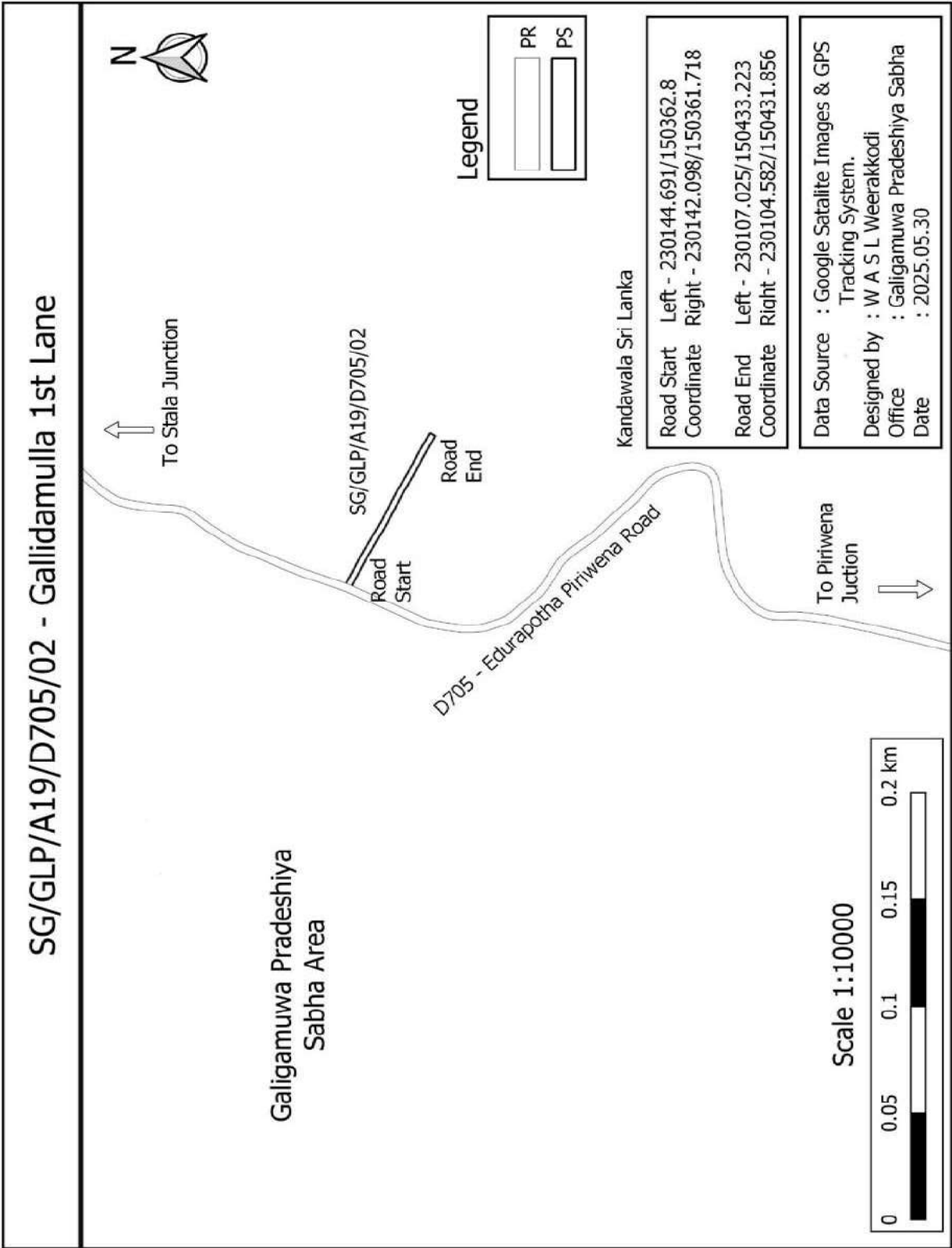


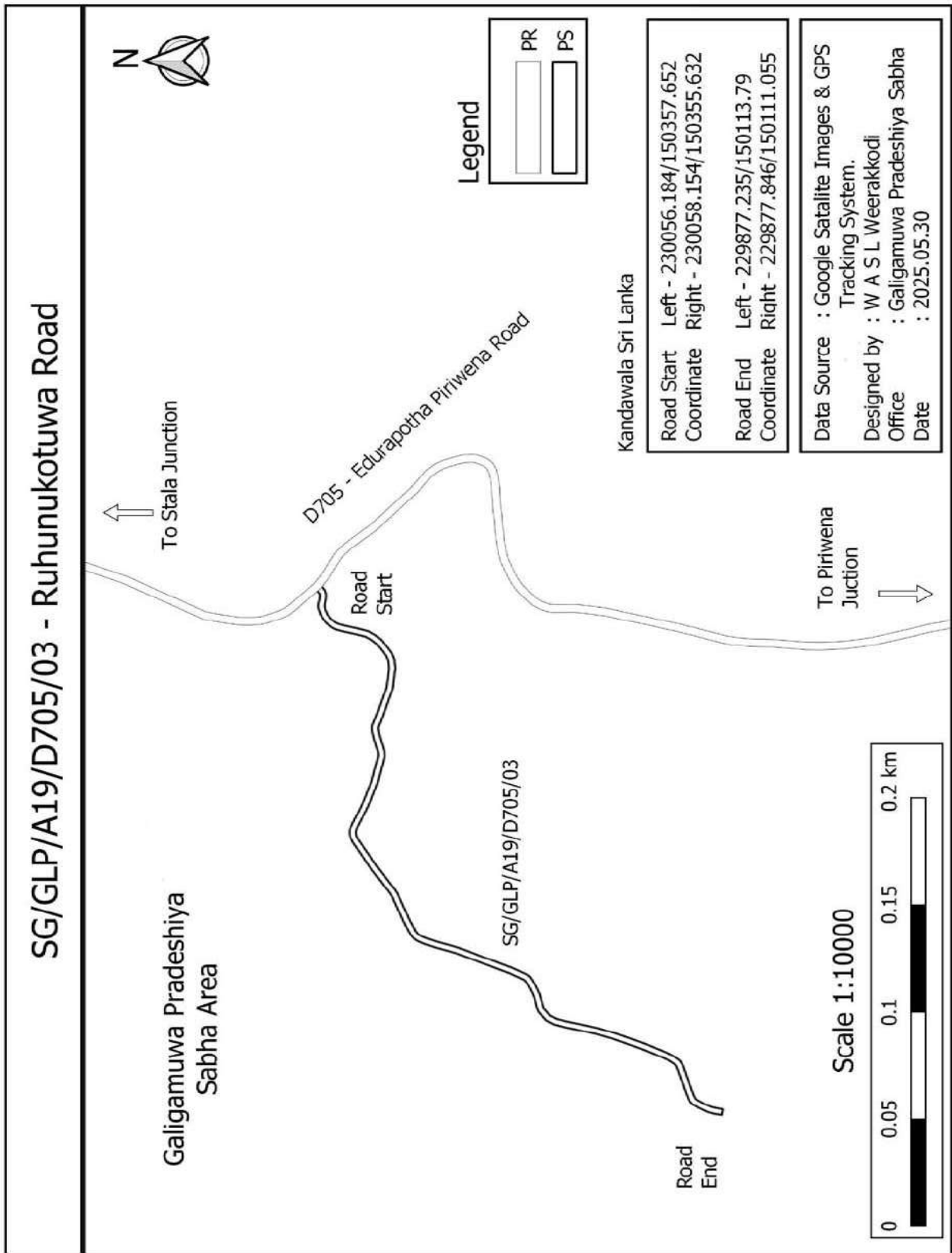


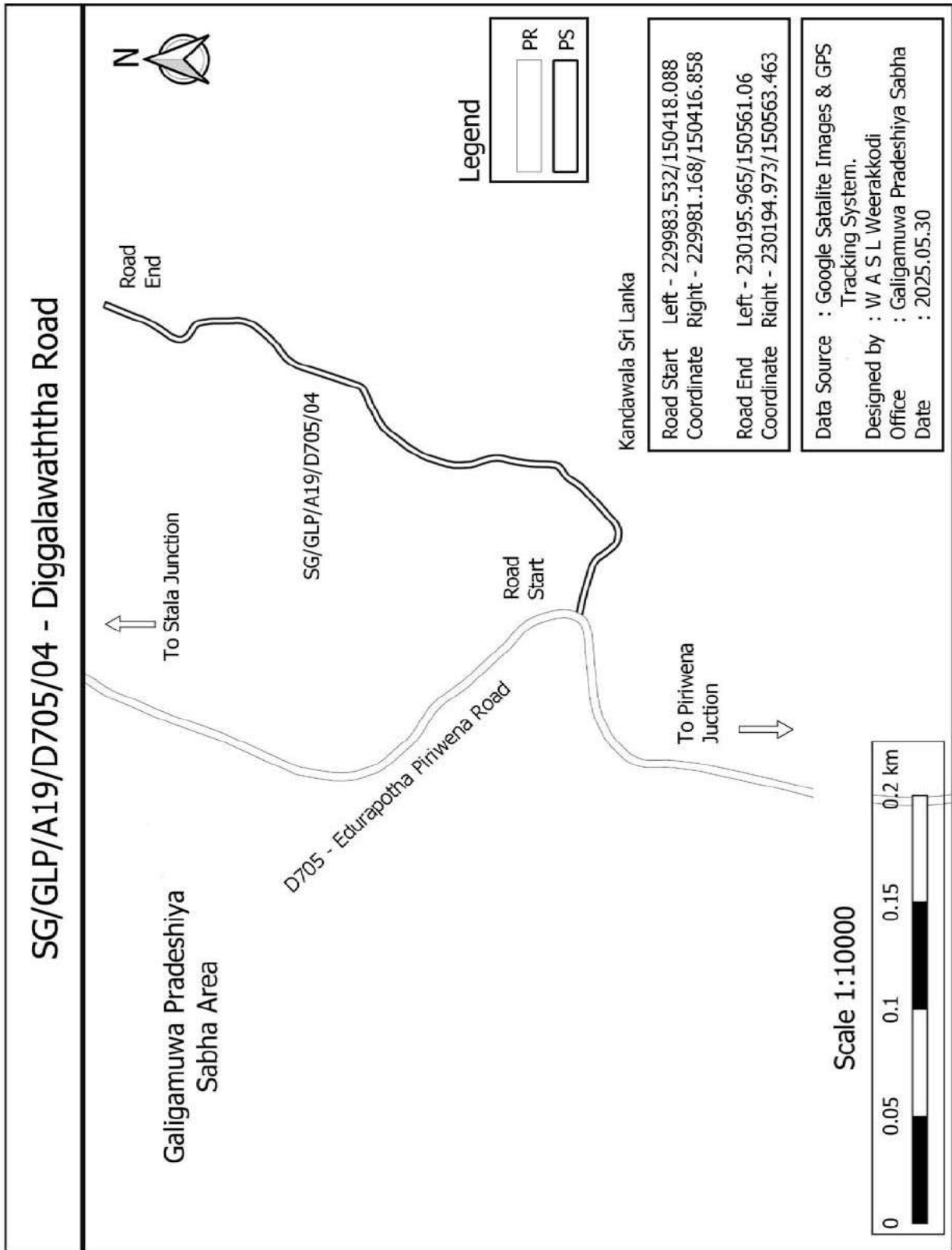


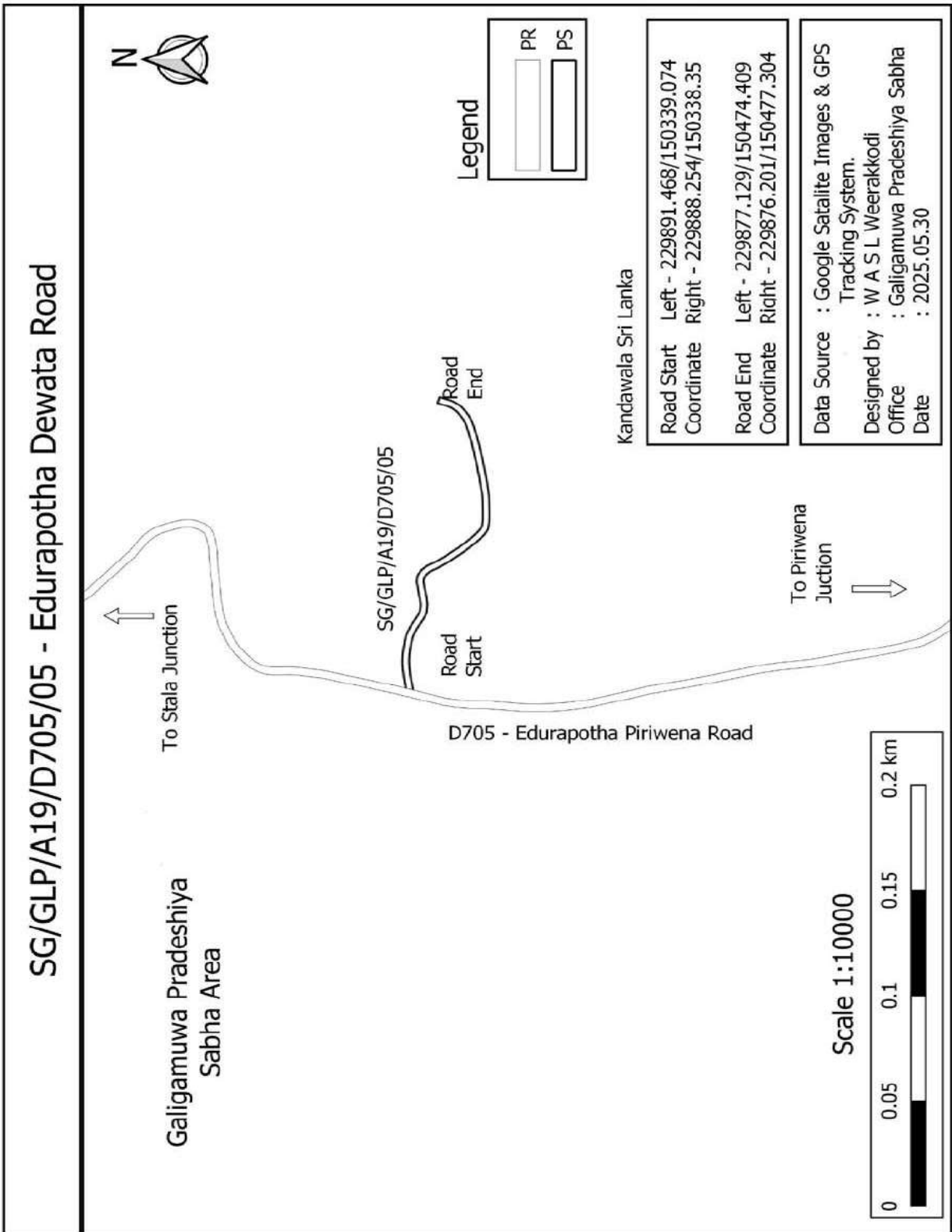


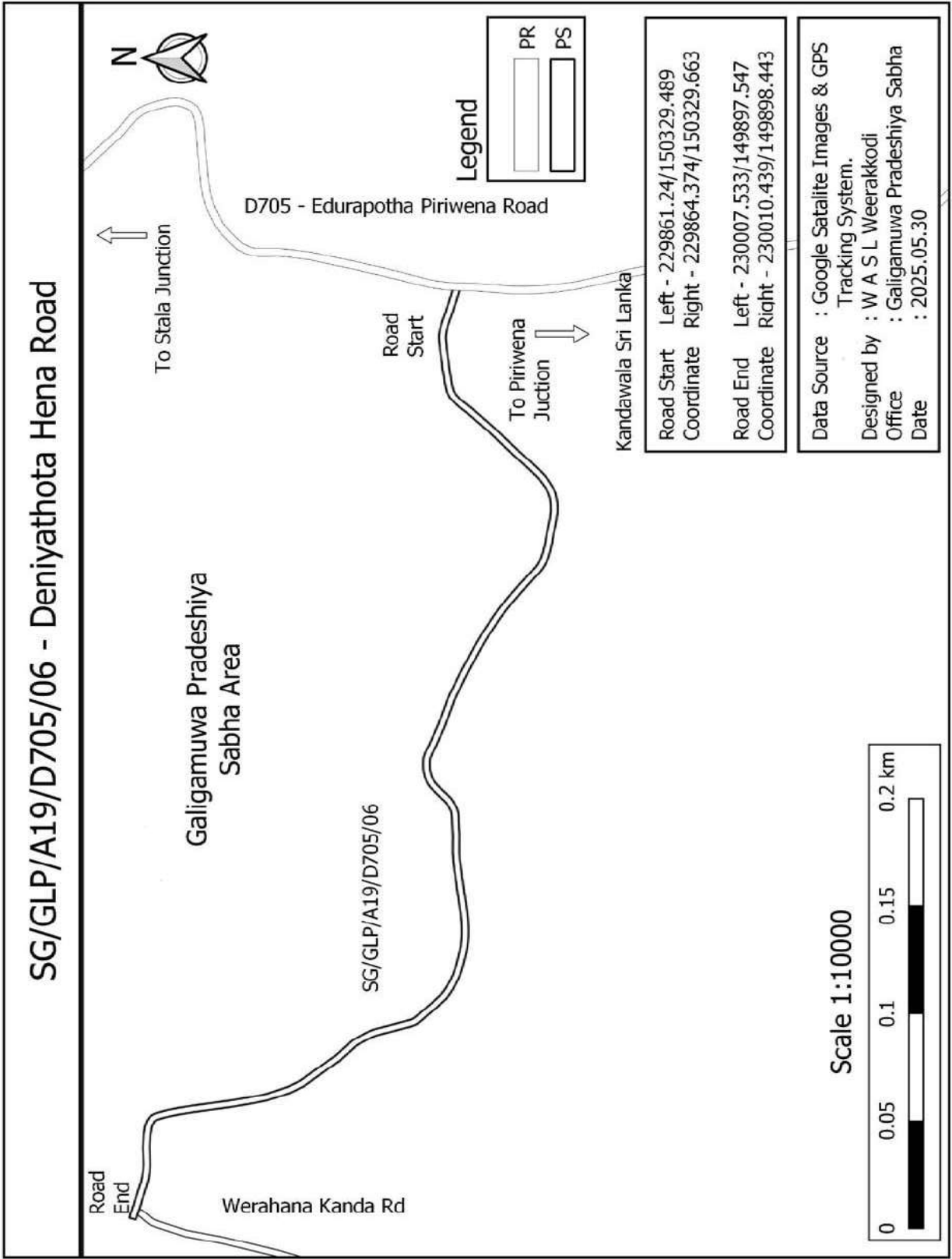


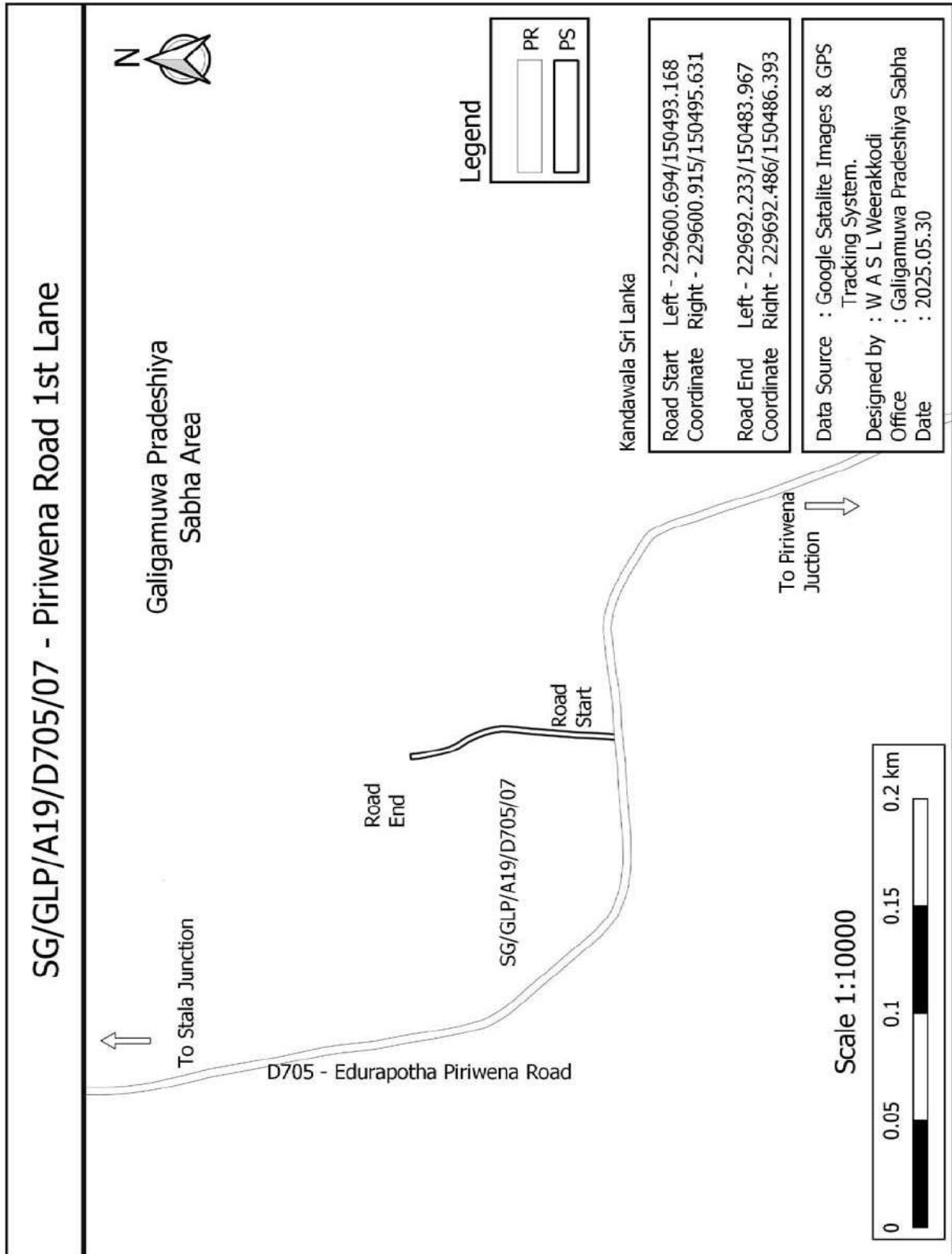


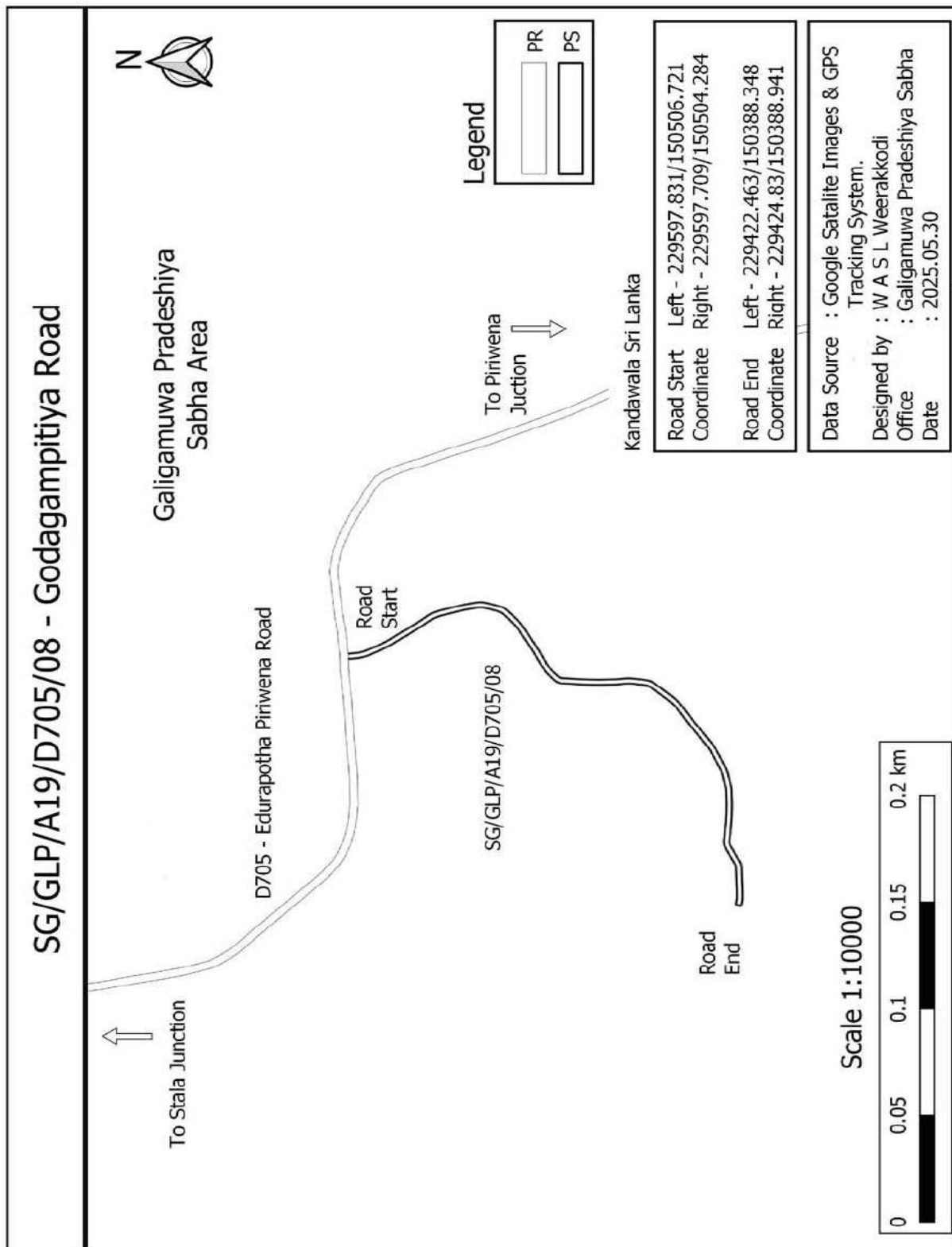












EOG 10-0248