ශ්‍රී ලංකා ප්‍රජාතාන්ත්‍රික සමාජවාදී ජනරජයේ ගැසට් පත්‍රය

අති විශෙෂ

අංක 2489/75 – 2026 මැයි මස 22 වැනි සිකුරාදා – 2026.05.22

(රජයේ බලයපිට ප්‍රසිද්ධ කරන ලදී)

IV (ආ) වැනි කොටස – පළාත් පාලනය

පළාත් පාලන නිවේදන

අයගම ප්‍රාදේශීය සභාව

"සබරගමුව පළාතේ ගරු ආණ්ඩුකාරතුමා විසින් අංක 2316/20 සහ 2023 ජනවාරි මස 24 වැනි දිනැති *අති විශෙෂ ගැසට්* පත්‍රයේ ප්‍රකාශයට පත්කරනු ලැබ ඇති "සබරගමුව පළාතේ ප්‍රාදේශීය සභා විසින් පවත්වාගෙන යනු ලබන පාරවල් හා පටු මාවත්වල සැලසුම් පිළියෙළ කිරීම සහ නාම ලේඛනය දක්වමින් දැන්වීම් පළකිරීම පිළිබඳ නියෝග" මාලාවෙහි කරන ලද නියම සහ 1987 අංක 15 දරන ප්‍රාදේශීය සභා පනතේ 24(1) වගන්තියෙන් කරන ලද නියමය යටතේ, 2026.01.01 දින හා අංක 2469/29 දරන *ගැසට්* පත්‍රයේ ප්‍රකාශයට පත් කරනු ලැබූ නිවේදනයේ ඇතුළත් උපලේඛනයේ අයගම ප්‍රාදේශීය සභාව සතු විය යුතු ලෙස සලකනු ලැබූ පාරවල් සහ පටු මාවත් අතරින්, එකී නිවේදනයෙන් නියමකර ඇති දිනයට පෙර නිසි අධිකරණයක නඩුවක් පවරා නැති පාරවල් හා පටු මාවත් සහ එකී දිනයට පෙර නිසි අධිකරණයක නඩුවක් පවරා තිබී, එම අධිකරණය විසින් දෙන ලද තීන්දු ප්‍රකාර ප්‍රාදේශීය සභාව සතු විය යුතු ලෙස සලකනු ලබන බවට තහවුරු කරන ලද පාරවල් සහ පටු මාවත් සියල්ලම අයගම ප්‍රාදේශීය සභාව සතු විය යුතු බවට 2026 අප්‍රේල් මස 04 දින හා අංක 6:01:20 යටතේ සම්මත කරනු ලැබ ඇති බව මහජනතාවගේ දැන ගැනීම සඳහා මෙයින් ප්‍රසිද්ධ කරනු ලැබේ.

එකී පාරවල් හා පටු මාවත් පිළිබඳ නාම ලේඛනයක් මෙහි උපලේඛනයේ ඇතුළත් කර ඇති අතර එහි ඇතුළත් සෑම පාරක්ම හා පටු මාවතක්ම, ප්‍රාදේශීය සභා පනතේ 24 වන වගන්තියේ (5) උපවගන්තිය යටතේ අයගම ප්‍රාදේශීය සභාව සතු කරනු ලැබ ඇති පාරවල් සහ පටු මාවත් ලෙස සලකනු ලැබිය යුතු බව වැඩිදුරටත් නිවේදනය කරනු ලැබේ.

ඒ.එම්.සී.කේ. සෙනෙවිරත්න,
ලේකම්,
අයගම ප්‍රාදේශීය සභාව.

2026 මැයි මස 13 වැනි දින,
අයගම ප්‍රාදේශීය සභාව,
අයගම.

1A – PG7765 – 04 (2026/06)

මෙම අති විශෙෂ ගැසට් පත්‍රය www.documents.gov.lk *වෙබ් අඩවියෙන් බාගත කළ හැක.*

අයගම කලවාන ප්‍රධාන මාර්ගයට සම්බන්ධිත අයගම ප්‍රාදේශීය සභාවට අයත් මාර්ග නාම ලේඛනය

අනු අංකය	පාරෙහි කේතය	පාරේ නම	ආරම්භක කණ්ඩාංක (කඳවල ශ්‍රී ලංකා)		අවසන් කණ්ඩාංක (කඳවල ශ්‍රී ලංකා)		පාරේ දිග (මීටර්)	පාරේ සාමාන්‍ය පළල (මීටර්)	සංවර්ධිත පළල (මීටර්)
			වම	දකුණ	වම	දකුණ			
1	SG/ APS/ B034/ 01	පැළලිමෝදරවත්ත මාර්ගය	159876.947/ 148983.413	159874.112/ 148984.555	159905.907/ 149885.744	159906.975/ 149882.939	1352.2	3.0	2.5
2	SG/ APS/ B034/ 01/ 01	පැළලිමෝදරවත්ත ගම්සභා මාර්ගය	159877.497/ 149042.944	159878.751/ 149049.381	160030.782/ 149513.286	160027.886/ 149512.507	602.81	3.0	2.5
3	SG/ APS/ B034/ 02	අයගම අක්කර 08 යකහටුවෙල මාර්ගය	159776.853/ 149052.16	159779.998/ 149049.682	160468.738/ 147891.991	160465.818/ 147894.809	1857.5	4.0	3.0
4	SG/ APS/ B034/ 02/ 01	මහපෝරුවකන්ද මාර්ගය	159735.011/ 149000.084	159735.439/ 148996.823	159373.122/ 148527.286	159375.522/ 148525.486	784.49	3.0	2.0
5	SG/ APS/ B034/ 02/ 02	වැරණියකැටිය මාර්ගය	159881.887/ 148705.505	159880.342/ 148701.478	159569.287/ 148483.953	159571.939/ 148486.947	529.65	4.0	2.5
6	SG/ APS/ B034/ 02/ 02/ 01	වැරණියකැටිය මාර්ගයේ පළමු පටුමග	159700.651/ 148621.953	159697.668/ 148622.287	159689.727/ 148674.064	159686.763/ 148674.528	58.83	3.0	2.8
7	SG/ APS/ B034/ 02/ 02/ 02	වැරණියකැටිය මාර්ගයේ දෙවන පටුමග	159676.864/ 148629.875	159670.766/ 148631.369	159648.827/ 148658.334	159645.965/ 148659.235	46.61	3.0	3.0

අනු අංකය	පාරෙහි කේතය	පාරේ නම	ආරම්භක කණ්ඩාංක (කඳවල ශ්‍රී ලංකා)		අවසන් කණ්ඩාංක (කඳවල ශ්‍රී ලංකා)		පාරේ දිග (මීටර්)	පාරේ සාමාන්‍ය පළල (මීටර්)	සංවර්ධිත පළල (මීටර්)
			වම	දකුණ	වම	දකුණ			
8	SG/ APS/ B034/ 02/ 03	අක්කර 08 මාර්ගය	159896.163/ 148288.035	159893.565/ 148284.896	159044.8/ 148734.409	159043.773/ 148730.109	993.24	4.0	3.5
9	SG/ APS/ B034/ 02/ 04	වත්තඉන්නකන්ද පහළ මාර්ගය	159879.35/ 148221.045	159877.375/ 148218.784	159479.305/ 148252.167	159476.739/ 148250.614	422.79	3.0	2.7
10	SG/ APS/ B034/ 02/ 05	අක්කර 08 වත්තඉන්නකන්ද මාර්ගය	159863.257/ 148197.441	159863.872/ 148193.483	159857.93/ 147900.482	159859.376/ 147904.212	435.75	4.0	3.0
11	SG/ APS/ B034/ 02/ 05/ 01	අක්කර 08 වත්තඉන්නකන්ද මාර්ගයේ පළමු පටුමග	159717.39/ 148002.043	159718.897/ 147999.446	159572.467/ 147803.659	159574.459/ 147799.764	258.78	3.0	2.0
12	SG/ APS/ B034/ 02/ 06	කිතුල්ගල ඕකන්ද මාර්ගය	159927.749/ 148107.283	159930.172/ 148103.793	159871.823/ 148055.912	159875.25/ 148053.849	79.09	4.0	3.0
13	SG/ APS/ B034/ 02/ 06/ 01	කිතුල්ගල ඕකන්ද මාර්ගයේ පළමු පටුමග	159872.751/ 148055.319	159874.309/ 148054.416	159846.304/ 148065.139	159845.591/ 148063.488	48.08	1.8	1.8
14	SG/ APS/ B034/ 02/ 07	වත්තඉන්නකන්ද මාර්ගය	160406.523/ 147812.894	160410.882/ 147813.516	159301.816/ 147931.145	159305.283/ 147929.148	1514.7	4.0	3.5
15	SG/ APS/ B034/ 02/ 07/ 01	කැකුණගහහේන මාර්ගය	160409.473/ 147806.227	160410.098/ 147810.406	160319.044/ 147126.992	160322.993/ 147126.359	1036.9	4.0	3.5

අනු අංකය	පාරෙහි කේතය	පාරේ නම	ආරම්භක කණ්ඩාංක (කඳවල ශ්‍රී ලංකා)		අවසන් කණ්ඩාංක (කඳවල ශ්‍රී ලංකා)		පාරේ දිග (මීටර්)	පාරේ සාමාන්‍ය පළල (මීටර්)	සංවර්ධිත පළල (මීටර්)
			වම	දකුණ	වම	දකුණ			
16	SG/ APS/ B034/ 02/ 07/ 02	සුනිමලාරාමය මාර්ගය	160275.603/ 147707.697	160279.735/ 147709.571	160452.02/ 147575.579	160454.159/ 147578.349	228.15	3.5	2.6
17	SG/ APS/ B034/ 02/ 07/ 03	වත්තඉන්නකන්ද මාර්ගයේ පළමු පටුමග	160123.442/ 147596.918	160124.761/ 147599.693	160270.834/ 147498.315	160271.575/ 147501.222	192.95	3.0	3.0
18	SG/ APS/ B034/ 02/ 07/ 04	මල්වෙල අතුරු අඩිපාර	160115.296/ 147583.669	160117.421/ 147586.06	160080.563/ 147501.059	160083.058/ 147499.39	116.49	3.0	2.0
19	SG/ APS/ B034/ 02/ 07/ 05	වත්තඉන්නකන්ද කැකුණගහහේන මාර්ගය	160029.201/ 147534.248	160032.641/ 147535.317	160417.467/ 147281.162	160415.341/ 147284.577	520.85	3.5	3.0
20	SG/ APS/ B034/ 03	පශු වෛද්‍ය නිලධාරි කාර්යාල මාර්ගය	159683.217/ 149143.266	159678.225/ 149151.754	159574.286/ 149243.05	159578.091/ 149243.562	217.39	4.0	3.0
21	SG/ APS/ B034/ 04	නිහතමානිගම සමරුගම තොරණගොඩ මාර්ගය	159499.955/ 149200.61	159496.052/ 149199.269	159377.076/ 149566.606	159379.326/ 149570.003	1401.7	4.0	3.5
22	SG/ APS/ B034/ 04/ 01	සරත්පුරය පළමු පටුමග	159471.165/ 149219.603	159466.88/ 149220.591	159469.014/ 149295.972	159465.021/ 149295.734	72.66	4.0	3.0
23	SG/ APS/ B034/ 04/ 02	සරත්පුරය දෙවන පටුමග	159392.077/ 149223.459	159390.157/ 149224.139	159356.266/ 149288.908	159352.841/ 149289.672	128.52	2.0	1.0

අනු අංකය	පාරෙහි කේතය	පාරේ නම	ආරම්භක කණ්ඩාංක (කඳවල ශ්‍රී ලංකා)		අවසන් කණ්ඩාංක (කඳවල ශ්‍රී ලංකා)		පාරේ දිග (මීටර්)	පාරේ සාමාන්‍ය පළල (මීටර්)	සංවර්ධිත පළල (මීටර්)
			වම	දකුණ	වම	දකුණ			
24	SG/ APS/ B034/ 04/ 03	කොරටුවවත්ත මාර්ගය	159250.253/ 149314.197	159256.987/ 149315.207	159249.113/ 149289.054	159251.528/ 149289.703	40.35	2.5	2.0
25	SG/ APS/ B034/ 04/ 04	සරත්පුරය සිට සුසානභූමිය දක්වා මාර්ගය	159117.957/ 149522.031	159116.825/ 149524.857	159275.288/ 149566.638	159273.2/ 149568.792	187.03	3.0	3.0
26	SG/ APS/ B034/ 04/ 05	නිහතමානිගම පහළ වක්‍ර මාර්ගය	159058.681/ 149552.921	159061.605/ 149551.934	159020.189/ 149590.958	159018.534/ 149593.463	460.36	3.0	3.0
27	SG/ APS/ B034/ 04/ 06	නිහතමානිගම බෙරලියන මාර්ගය	158983.715/ 149677.2	158982.347/ 149673.256	158383.276/ 149913.921	158381.918/ 149910.023	833.08	4.0	3.5
28	SG/ APS/ B034/ 04/ 06/ 01	මහහේන වත්ත මාර්ගය	158964.351/ 149692.745	158961.299/ 149694.296	158998.977/ 150099.954	158996.351/ 150101.403	544.1	3.0	3.0
29	SG/ APS/ B034/ 04/ 07	සමරුගම සුසානභූමි මාර්ගය	159222.068/ 149663.818	159222.56/ 149662.789	159167.768/ 149577.524	159169.575/ 149577.603	109.07	1.0	1.0
30	SG/ APS/ B034/ 05	අක්කර 17 මාර්ගය	159211.519/ 149034.985	159218.216/ 149030.927	159041.303/ 148733.53	159047.967/ 148731.88	414.34	4.0	3.0
31	SG/ APS/ B034/ 05/ 01	අක්කර 17 මාර්ගයේ පළමු පටුමග	159130.998/ 148885.536	159127.121/ 148884.22	159083.254/ 148926.653	159080.254/ 148924.85	66.63	3.5	3.0

අනු අංකය	පාරෙහි කේතය	පාරේ නම	ආරම්භක කණ්ඩාංක (කඳවල ශ්‍රී ලංකා)		අවසන් කණ්ඩාංක (කඳවල ශ්‍රී ලංකා)		පාරේ දිග (මීටර්)	පාරේ සාමාන්‍ය පළල (මීටර්)	සංවර්ධිත පළල (මීටර්)
			වම	දකුණ	වම	දකුණ			
32	SG/ APS/ B034/ 05/ 02	අක්කර 17 උඩුවක්කන්ද මාර්ගය	159044.8/ 148734.409	159043.773/ 148730.109	158125.354/ 149478.274	158121.421/ 149477.302	1973.6	4.0	3.0
33	SG/ APS/ B034/ 05/ 02/ 01	අක්කර 17 උඩුවක්කන්ද මාර්ගයේ පළමු පටුමග	159021.748/ 148734.947	159025.062/ 148734.705	158796.759/ 148656.29	158795.047/ 148653.825	470.44	3.0	2.0
34	SG/ APS/ B034/ 05/ 02/ 01/ 01	අක්කර 17 උඩුවක්කන්ද මාර්ගයේ පළමු පටුමගෙහි පළමු අතුරු මාර්ගය	158991.422/ 148548.772	158992.385/ 148549.052	159057.796/ 148519.906	159058.97/ 148519.778	84.02	1.0	1.0
35	SG/ APS/ B034/ 05/ 02/ 02	අක්කර 17 බලිගල තලපත්ගල මාර්ගය	158790.021/ 148650.333	158794.837/ 148653.525	158382.198/ 147780.059	158385.922/ 147778.599	1370.6	4.0	3.0
36	SG/ APS/ B034/ 05/ 02/ 02/ 01	අක්කර 17 බලිගල තලපත්ගල මාර්ගයේ පළමු පටුමග	158817.423/ 148519.898	158817.439/ 148528.493	158838.804/ 148127.09	158822.184/ 148132.745	639.36	4.0	3.0
37	SG/ APS/ B034/ 05/ 02/ 03	අක්කර 17 උඩුවක්කන්ද මාර්ගයේ දෙවන පටුමග	158438.414/ 148763.884	158435.909/ 148765.709	158503.197/ 148862.357	158500.647/ 148860.779	128.87	3.0	3.0
38	SG/ APS/ B034/ 06	ඇරැපෝරුව පළමු මාර්ගය	158948.58/ 149198.35	158950.482/ 149197.656	158925.977/ 149044.689	158927.188/ 149046.282	175.85	2.0	2.0
39	SG/ APS/ B034/ 07	හංගමුල්ල ඇරැපෝරුව මාර්ගය	158756.919/ 149280.358	158751.859/ 149280.624	158853.235/ 149666.474	158851.455/ 149670.328	493.5	4.0	3.0

අනු අංකය	පාරෙහි කේතය	පාරේ නම	ආරම්භක කණ්ඩාංක (කඳවල ශ්‍රී ලංකා)		අවසන් කණ්ඩාංක (කඳවල ශ්‍රී ලංකා)		පාරේ දිග (මීටර්)	පාරේ සාමාන්‍ය පළල (මීටර්)	සංවර්ධිත පළල (මීටර්)
			වම	දකුණ	වම	දකුණ			
40	SG/ APS/ B034/ 08	බතලවත්ත මාර්ගය	158734.228/ 149276.134	158737.683/ 149275.567	159079.02/ 148828.925	159080.342/ 148832.184	641.26	3.5	3.0
41	SG/ APS/ B034/ 09	බෙරලියන නැගිරිකන්ද මාර්ගය	158343.692/ 149536.821	158333.851/ 149536.613	157532.409/ 151660.94	157528.419/ 151661.227	3195	4.0	3.0
42	SG/ APS/ B034/ 09/ 01	බෙරලියන නැගිරිකන්ද මාර්ගයේ පළමු පටුමග	158588.658/ 150216.398	158590.104/ 150219.052	158692.325/ 150185.096	158693.417/ 150187.89	110.23	3.0	2.0
43	SG/ APS/ B034/ 09/ 02	බෙරලියන නැගිරිකන්ද මාර්ගයේ දෙවන පටුමග	158627.329/ 150277.199	158626.656/ 150280.344	158689.683/ 150433.452	158692.408/ 150432.198	351.56	3.0	3.0
44	SG/ APS/ B034/ 09/ 03	බෙරලියන නැගිරිකන්ද මාර්ගයේ තෙවන පටුමග	158111.976/ 150987.353	158112.465/ 150991.438	158275.157/ 151205.948	158271.209/ 151206.585	306.03	4.0	3.0
45	SG/ APS/ B034/ 09/ 03/ 01	බෙරලියන නැගිරිකන්ද මාර්ගයේ තෙවන පටුමගෙහි පළමු අතුරු මාර්ගය	158154.744/ 150992.508	158156.61/ 150997.015	158299.236/ 150956.415	158301.233/ 150959.881	161.88	4.0	3.0
46	SG/ APS/ B034/ 09/ 04	බෙරලියන නැගිරිකන්ද මාර්ගයේ සිව්වන පටුමග	157834.276/ 151232.737	157836.717/ 151228.902	157712.493/ 151213.456	157714.3/ 151209.888	141.11	4.0	4.0
47	SG/ APS/ B034/ 09/ 05	බෙරලියන නැගිරිකන්ද මාර්ගයේ පස්වන පටුමග	157738.073/ 151409.432	157739.279/ 151405.489	157651.773/ 151359.443	157651.821/ 151355.433	103.89	4.0	4.0

අනු අංකය	පාරෙහි කේතය	පාරේ නම	ආරම්භක කණ්ඩාංක (කඳවල ශ්‍රී ලංකා)		අවසන් කණ්ඩාංක (කඳවල ශ්‍රී ලංකා)		පාරේ දිග (මීටර්)	පාරේ සාමාන්‍ය පළල (මීටර්)	සංවර්ධිත පළල (මීටර්)
			වම	දකුණ	වම	දකුණ			
48	SG/ APS/ B034/ 09/ 06	බෙරලියන නැගිරිකන්ද මාර්ගයේ හයවන පටුමග	157740.857/ 151414.172	157738.739/ 151412.038	157645.585/ 151601.7	157643.157/ 151603.606	236.88	3.0	3.0
49	SG/ APS/ B034/ 10	මදනගොඩ සිට උඩුගල දක්වා මාර්ගය	158181.837/ 149530.177	158184.494/ 149528.738	157391.423/ 149936.971	157396.102/ 149933.757	1022.9	3.0	3.0
50	SG/ APS/ B034/ 10/ 01	මදනගොඩ සිට උඩුගල දක්වා මාර්ගයේ පළමු පටුමග	158011.146/ 149532.548	158013.627/ 149532.226	158005.128/ 149421.695	158007.541/ 149422.344	137.14	2.5	2.5
51	SG/ APS/ B034/ 10/ 02	පරගල ඕවිට පළමු පටු මාර්ගය	157873.215/ 149556.686	157875.354/ 149554.572	157702.551/ 149441.812	157700.574/ 149439.557	230.08	3.0	3.0
52	SG/ APS/ B034/ 10/ 02/ 01	පරගල ඕවිට පළමු පටු මාර්ගයේ අතුරු මාර්ගය	157863.022/ 149546.611	157866.47/ 149548.22	157875.338/ 149462.628	157875.905/ 149465.575	94.72	3.0	3.0
53	SG/ APS/ B034/ 10/ 03	පරගල ඕවිට දෙවන පටු මාර්ගය	157834.076/ 149624.615	157835.474/ 149621.555	157643.499/ 149637.885	157644.625/ 149635.105	203.97	3.0	3.0
54	SG/ APS/ B034/ 10/ 04	මදනගොඩ සිට උඩුගල දක්වා මාර්ගයේ දෙවන පටුමග	157572.746/ 149848.72	157574.867/ 149848.169	157407.661/ 149823.444	157411.3/ 149823.103	209.54	2.0	2.0
55	SG/ APS/ B034/ 11	සිරිවර්ධනවත්ත පළමු මාර්ගය	158119.974/ 149611.359	158117.772/ 149613.678	158097.966/ 150266.167	158097.965/ 150269.167	797	3.0	3.0

අනු අංකය	පාරෙහි කේතය	පාරේ නම	ආරම්භක කණ්ඩාංක (කඳවල ශ්‍රී ලංකා)		අවසන් කණ්ඩාංක (කඳවල ශ්‍රී ලංකා)		පාරේ දිග (මීටර්)	පාරේ සාමාන්‍ය පළල (මීටර්)	සංවර්ධිත පළල (මීටර්)
			වම	දකුණ	වම	දකුණ			
56	SG/ APS/ B034/ 11/ 01	සිරිවර්ධනවත්ත පළමු මාර්ගයේ පළමු පටුමග	158165.277/ 149982.886	158164.765/ 149979.875	158001.442/ 150157.23	158000.977/ 150154.266	278.05	3.0	3.0
57	SG/ APS/ B034/ 11/ 02	සිරිවර්ධනවත්ත පළමු මාර්ගයේ දෙවන පටුමග	158183.877/ 150138.891	158183.701/ 150135.855	158056.203/ 150194.002	158054.299/ 150191.685	155.02	3.0	2.0
58	SG/ APS/ B034/ 12	සිරිවර්ධනවත්ත දෙවන මාර්ගය	158067.32/ 149668.969	158064.904/ 149672.168	158155.149/ 149764.095	158152.044/ 149766.619	132.98	4.0	3.7
59	SG/ APS/ B034/ 13	සිරිවර්ධනවත්ත තෙවන මාර්ගය	157819.709/ 149904.392	157818.331/ 149909.932	157908.052/ 149997.177	157909.043/ 150000.008	188.4	3.0	3.0
60	SG/ APS/ B034/ 14	කැකුළම මාර්ගය	157692.678/ 150117.011	157690.766/ 150120.01	157859.924/ 150207.02	157859.935/ 150210.02	209.84	3.0	2.5
61	SG/ APS/ B034/ 15	උඩුගල 700වත්ත මාර්ගය	157472.011/ 150400.013	157465.682/ 150409.027	158082.002/ 150937.345	158082.049/ 150940.482	1152.9	3.0	2.6
62	SG/ APS/ B034/ 16	උඩුගල සුසානභූමි මාර්ගය	157213.578/ 150638.917	157209.917/ 150640.688	157473.954/ 150759.872	157471.31/ 150762.871	441.99	4.0	3.0
63	SG/ APS/ B034/ 16/ 01	උඩුගල සුසානභූමි මාර්ගයේ පළමු පටුමග	157441.317/ 150680.703	157443.508/ 150682.996	157490.669/ 150671.598	157491.717/ 150674.145	55.95	2.8	2.8

අනු අංකය	පාරෙහි කේතය	පාරේ නම	ආරම්භක කණ්ඩාංක (කඳවල ශ්‍රී ලංකා)		අවසන් කණ්ඩාංක (කඳවල ශ්‍රී ලංකා)		පාරේ දිග (මීටර්)	පාරේ සාමාන්‍ය පළල (මීටර්)	සංවර්ධිත පළල (මීටර්)
			වම	දකුණ	වම	දකුණ			
64	SG/ APS/ B034/ 17	උඩුගල නවජනපදය මාර්ගය	157184.913/ 150645.936	157180.588/ 150644.712	157214.234/ 151039.016	157211.488/ 151036.106	537.82	4.0	3.0
65	SG/ APS/ B034/ 17/ 01	උඩුගල නවජනපදය මාර්ගයේ පළමු පටුමග	157136.225/ 150717.328	157134.024/ 150715.029	157115.616/ 150802.37	157112.682/ 150802.997	126.93	3.0	3.0
66	SG/ APS/ B034/ 17/ 02	උඩුගල නවජනපදය මාර්ගයේ දෙවන පටුමග	157194.701/ 150840.201	157193.513/ 150842.97	157258.397/ 150834.561	157258.816/ 150837.531	67.31	3.0	3.0
67	SG/ APS/ B034/ 17/ 03	උඩුගල නවජනපදය මාර්ගයේ තෙවන පටුමග	157179.764/ 150851.724	157183.032/ 150849.121	157144.654/ 150802.344	157146.314/ 150798.704	64.78	4.0	3.0
68	SG/ APS/ B034/ 17/ 04	උඩුගල නවජනපදය මාර්ගයේ සිවවන පටුමග	157200.963/ 150891.536	157203.824/ 150894.019	157287.029/ 150857.015	157287.488/ 150859.98	97.11	3.0	3.0
69	SG/ APS/ B034/ 17/ 05	උඩුගල නවජනපදය මාර්ගයේ පස්වන පටුමග	157216.086/ 150916.647	157213.762/ 150913.39	157127.214/ 150981.919	157125.388/ 150978.36	123.59	4.0	3.0
70	SG/ APS/ B034/ 18	අක්කර 20 මාර්ගය	156877.268/ 150804.353	156877.963/ 150800.9	156656.696/ 150684.219	156654.526/ 150679.967	304.82	3.5	3.0
71	SG/ APS/ B034/ 19	පරගල තේ කර්මාන්තශාලා මාර්ගය	156572.965/ 151531.534	156566.092/ 151530.921	156786.029/ 151735.844	156782.224/ 151737.077	510.48	4.0	3.5

අනු අංකය	පාරෙහි කේතය	පාරේ නම	ආරම්භක කණ්ඩාංක (කඳවල ශ්‍රී ලංකා)		අවසන් කණ්ඩාංක (කඳවල ශ්‍රී ලංකා)		පාරේ දිග (මීටර්)	පාරේ සාමාන්‍ය පළල (මීටර්)	සංවර්ධිත පළල (මීටර්)
			වම	දකුණ	වම	දකුණ			
72	SG/ APS/ B034/ 20	මානකන්ද දවලකැටිය පරගලවත්ත මාර්ගය	156360.177/ 151676.944	156359.953/ 151672.728	155883.786/ 151411.51	155887.773/ 151411.84	611.81	4.0	2.6
73	SG/ APS/ B034/ 20/ 01	පරගල කෝඩිගෙදරවත්ත මාර්ගය	156168.376/ 151640.022	156171.544/ 151642.503	156236.059/ 151404.622	156238.258/ 151401.282	358.16	4.0	2.5
74	SG/ APS/ B034/ 20/ 02	පරගල මානකන්ද මාර්ගය	156169.797/ 151646.132	156166.453/ 151643.627	155789.695/ 151426.375	155792.419/ 151429.304	593.3	4.0	2.5
75	SG/ APS/ B034/ 20/ 02/ 01	පරගල කෙසෙල්කොටුව මාර්ගය	156157.289/ 151679.199	156154.634/ 151682.46	156034.065/ 151783.759	156034.102/ 151780.759	207.91	3.0	2.0
76	SG/ APS/ B034/ 20/ 02/ 02	පරගල මානකන්ද මාර්ගයේ පළමු පටුමග	156010.801/ 151671.013	156007.863/ 151670.303	155883.58/ 151868.857	155881.899/ 151871.343	342.96	3.0	2.4
77	SG/ APS/ B034/ 20/ 02/ 03	පරගලකන්ද මාර්ගය	155843.954/ 151581.64	155840.732/ 151579.269	155314.994/ 151842.066	155311.916/ 151839.512	638.21	4.0	2.5
78	SG/ APS/ B034/ 20/ 02/ 04	මානකන්ද පරගලකන්ද මාර්ගය	155772.657/ 151521.694	155771.718/ 151517.214	155589.382/ 151354.958	155591.602/ 151352.94	284.75	3.0	1.0
79	SG/ APS/ B034/ 21	පරගල ගලඋඩකන්ද නිරිඇල්ල මාර්ගය	156373.909/ 151711.103	156373.201/ 151716.646	156792.033/ 153926.13	156788.576/ 153926.675	2579.91	3.5	3.0

අනු අංකය	පාරෙහි කේතය	පාරේ නම	ආරම්භක කණ්ඩාංක (කඳවල ශ්‍රී ලංකා)		අවසන් කණ්ඩාංක (කඳවල ශ්‍රී ලංකා)		පාරේ දිග (මීටර්)	පාරේ සාමාන්‍ය පළල (මීටර්)	සංවර්ධිත පළල (මීටර්)
			වම	දකුණ	වම	දකුණ			
80	SG/ APS/ B034/ 21/ 01	කොඩිකාරපංගුව මාර්ගය	156538.424/ 151964.35	156536.76/ 151960.071	156381.863/ 151983.084	156385.862/ 151982.999	214.84	4.0	2.5
81	SG/ APS/ B034/ 21/ 02	කිව්ලහේන කොඩිකාරපංගුව මාර්ගය	156546.391/ 152043.263	156548.149/ 152048.114	156787.385/ 151893.95	156791.09/ 151895.46	310.94	4.0	3.0
82	SG/ APS/ B034/ 21/ 02/ 01	කිව්ලහේන කොඩිකාරපංගුව මාර්ගයේ පළමු පටුමග	156598.289/ 152032.348	156594.757/ 152034.194	156898.787/ 152008.165	156898.007/ 152011.062	321.58	3.0	2.0
83	SG/ APS/ B034/ 21/ 03	ගලඋඩකන්ද පළමු පටුමග	156571.617/ 152309.337	156570.741/ 152312.83	156623.027/ 152278.37	156626.563/ 152277.695	83.32	3.6	3.0
84	SG/ APS/ B034/ 21/ 04	ගලඋඩකන්ද බතලවත්ත මාර්ගය	156573.555/ 152773.207	156574.564/ 152768.959	156404.175/ 152802.831	156402.073/ 152799.428	188.43	4.0	3.5
85	SG/ APS/ B034/ 21/ 05	පරගල ගලඋඩකන්ද නිරිඇල්ල අරඹ අඩි පාර	156607.192/ 152840.292	156608.18/ 152843.295	156645.905/ 152795.527	156648.802/ 152796.306	65.93	3.0	2.5
86	SG/ APS/ B034/ 22	පරගල අමුහේනකන්ද මාර්ගය	156311.263/ 151852.193	156308.847/ 151853.986	156339.724/ 151947.712	156337.826/ 151949.633	114.43	2.7	2.5
87	SG/ APS/ B034/ 23	පරගල අමුහෙන්න මාර්ගය	156018.482/ 152154.787	156015.62/ 152153.686	156165.389/ 152193.153	156167.56/ 152195.224	280.02	3.0	2.5

අනු අංකය	පාරෙහි කේතය	පාරේ නම	ආරම්භක කණ්ඩාංක (කඳවල ශ්‍රී ලංකා)		අවසන් කණ්ඩාංක (කඳවල ශ්‍රී ලංකා)		පාරේ දිග (මීටර්)	පාරේ සාමාන්‍ය පළල (මීටර්)	සංවර්ධිත පළල (මීටර්)
			වම	දකුණ	වම	දකුණ			
88	SG/ APS/ B034/ 24	පරගල පොකුණුදොළ මාර්ගය	155906.959/ 152234.496	155903.953/ 152235.52	156005.52/ 152398.007	156004.741/ 152400.905	221.13	3.0	2.5
89	SG/ APS/ B034/ 25	පරගල කිරිමැටිහේන මාර්ගය	155605.488/ 152254.823	155610.423/ 152254.601	155213.861/ 151898.401	155212.207/ 151895.898	756	3.0	2.6
90	SG/ APS/ B034/ 26	මීනමල්වත්ත ගලඋඩකන්ද මාර්ගය	155548.83/ 152342.896	155544.417/ 152344.581	156481.018/ 152489.773	156485.08/ 152492.253	1680	4.0	3.0
91	SG/ APS/ B034/ 26/ 01	ගෙවත්තහේන මාර්ගය පළමු පටුමග	155812.259/ 152854.083	155807.217/ 152852.988	155881.989/ 152886.323	155882.927/ 152890.212	90.69	4.0	3.0
92	SG/ APS/ B034/ 26/ 02	ගෙවත්තහේන මාර්ගය දෙවන පටුමග	156137.361/ 152707.502	156135.173/ 152709.799	156172.151/ 152815.675	156169.384/ 152814.517	151.73	3.0	3.0
93	SG/ APS/ B034/ 26/ 03	ගෙවත්තහේන මාර්ගය තෙවන පටුමග	156141.391/ 152699.11	156145.003/ 152698.151	156061.22/ 152612.179	156064.117/ 152612.958	148.28	3.0	2.5
94	SG/ APS/ B034/ 27	ගුරුකඩේහේන මාර්ගය	155206.007/ 152563.527	155204.082/ 152567.05	155242.19/ 152686.466	155238.344/ 152687.568	154.24	4.0	3.5
95	SG/ APS/ B034/ 28	පිල්ලවත්ත පළමු පටුමග	154869.536/ 152691.801	154873.824/ 152690.24	154751.073/ 152596.152	154754.425/ 152598.333	221.14	4.0	3.5

අනු අංකය	පාරෙහි කේතය	පාරේ නම	ආරම්භක කණ්ඩාංක (කඳවල ශ්‍රී ලංකා)		අවසන් කණ්ඩාංක (කඳවල ශ්‍රී ලංකා)		පාරේ දිග (මීටර්)	පාරේ සාමාන්‍ය පළල (මීටර්)	සංවර්ධිත පළල (මීටර්)
			වම	දකුණ	වම	දකුණ			
96	SG/ APS/ B034/ 29	පහේ කණුව ඉහළ මාර්ගය	154809.16/ 152802.307	154805.185/ 152807.601	154907.573/ 152813.606	154908.043/ 152817.578	124.81	4.0	2.0
97	SG/ APS/ B034/ 30	පුස්සලකන්ද මාර්ගය	154427.166/ 153082.404	154420.883/ 153083.167	155488.137/ 152921.174	155487.906/ 152925.667	1275.64	4.5	4.0
98	SG/ APS/ B034/ 30/ 01	පුස්සලකන්ද අන්නාසිගල මාර්ගය	154792.381/ 153158.865	154787.287/ 153159.596	154753.1/ 153504.337	154749.634/ 153506.333	415.23	4.0	3.5
99	SG/ APS/ B034/ 30/ 01/ 01	පුස්සලකන්ද අන්නාසිගල මාර්ගයේ පළමු පටුමග	154742.638/ 153222.09	154745.056/ 153218.001	154408.76/ 153347.892	154408.756/ 153343.891	374.39	4.0	3.5
100	SG/ APS/ B034/ 30/ 02	පුස්සලකන්ද ප්‍රජාශාලාව මාර්ගය	154998.718/ 153197	154993.134/ 153197.319	155037.456/ 153256.341	155035.567/ 153259.866	77.55	4.0	3.5
101	SG/ APS/ B034/ 30/ 03	පුස්සලකන්ද පළමු පටුමග	155179.961/ 153156.997	155176.157/ 153158.242	155353.978/ 153314.694	155349.98/ 153314.623	304.23	4.0	3.5
102	SG/ APS/ B034/ 31	පීල්ලවත්ත මාර්ගය	154406.068/ 153077.414	154411.176/ 153077.68	154202.873/ 152646.25	154203.992/ 152642.41	520.81	4.0	3.0
103	SG/ APS/ B034/ 31/ 01	වැලිතොටුපොළ මාර්ගය	154338.58/ 152979.364	154338.638/ 152974.272	154245.307/ 153028.339	154245.823/ 153024.372	114.48	4.0	3.0

අනු අංකය	පාරෙහි කේතය	පාරේ නම	ආරම්භක කණ්ඩාංක (කඳවල ශ්‍රී ලංකා)		අවසන් කණ්ඩාංක (කඳවල ශ්‍රී ලංකා)		පාරේ දිග (මීටර්)	පාරේ සාමාන්‍ය පළල (මීටර්)	සංවර්ධිත පළල (මීටර්)
			වම	දකුණ	වම	දකුණ			
104	SG/ APS/ B034/ 31/ 02	පිල්ලවත්ත මාර්ගයේ පළමු පටුමග	154350.511/ 152910.575	154352.063/ 152913.891	154496.07/ 152867.97	154498.125/ 152870.803	166.47	3.5	3.0
105	SG/ APS/ B034/ 31/ 03	ළිඳපිටිය මාර්ගය	154304.71/ 152834.973	154305.897/ 152837.782	154522.292/ 152705.741	154521.95/ 152708.722	364.55	3.0	2.5
106	SG/ APS/ B034/ 31/ 03/ 01	ළිඳපිටිය ආරණ්‍ය මාර්ගය	154388.387/ 152674.926	154392.563/ 152675.194	154550.972/ 152553.484	154548.342/ 152555.792	236.12	3.5	2.5
107	SG/ APS/ B034/ 31/ 04	පිල්ලවත්ත සිට ගෝණපැනිගල මාර්ගය	154275.162/ 152791.666	154274.09/ 152788.334	154205.965/ 152809.811	154206.026/ 152806.312	73.42	3.5	3.0
108	SG/ APS/ B034/ 32	පිඹුර ඉහළවත්ත අඩි පාර	154012.825/ 153424.749	154009.586/ 153424.804	154003.812/ 153644.448	154001.169/ 153645.868	246.52	3.0	2.0
109	SG/ APS/ B034/ 33	අම්බලන්වෙල මාර්ගය	153461.878/ 153590.973	153458.194/ 153589.411	153411.402/ 153660.025	153410.345/ 153656.167	116.18	4.0	3.5
110	SG/ APS/ B034/ 34	ගෝණපැණිගල මාර්ගය	153396.573/ 153201.848	153398.804/ 153204.009	154081.918/ 152867.054	154082.727/ 152869.943	817.68	3.0	2.5
111	SG/ APS/ B034/ 35	හේනයාය මාර්ගයේ පළමු කොටස	153389.272/ 152995.541	153393.184/ 152998.685	153341.616/ 152602.786	153341.848/ 152598.292	482.11	4.5	4.0

අනු අංකය	පාරෙහි කේතය	පාරේ නම	ආරම්භක කණ්ඩාංක (කඳවල ශ්‍රී ලංකා)		අවසන් කණ්ඩාංක (කඳවල ශ්‍රී ලංකා)		පාරේ දිග (මීටර්)	පාරේ සාමාන්‍ය පළල (මීටර්)	සංවර්ධිත පළල (මීටර්)
			වම	දකුණ	වම	දකුණ			
112	SG/ APS/ B034/ 35/ 01	මානකන්ද මාර්ගය	153430.222/ 152736.929	153435.079/ 152739.957	154342.32/ 152408.172	154342.144/ 152412.168	1190.1	4.0	3.5
113	SG/ APS/ B034/ 35/ 01/ 01	මානකන්ද මාර්ගයේ පළමු පටුමග	153899.665/ 152576.357	153895.645/ 152579.514	153984.239/ 152618.235	153981.568/ 152620.496	101.89	3.5	3.0
114	SG/ APS/ B034/ 35/ 01/ 02	මානකන්ද මාර්ගයේ දෙවන පටුමග	154039.118/ 152485.79	154036.953/ 152488.545	154106.259/ 152595.084	154104.673/ 152598.204	134.09	3.5	3.0
115	SG/ APS/ B034/ 35/ 01/ 03	මානකන්ද මාර්ගයේ තෙවන පටුමග	154041.481/ 152462.55	154041.738/ 152459.016	153662.298/ 152526.853	153659.966/ 152524.243	405.75	3.5	3.0
116	SG/ APS/ B034/ 35/ 01/ 04	මානකන්ද මාර්ගයේ සිව්වන පටුමග	154126.013/ 152332.949	154130.983/ 152333.176	154153.784/ 152303.817	154154.445/ 152307.255	48.53	3.5	3.0
117	SG/ APS/ B034/ 35/ 02	කුඹුරුහේන මාර්ගය	153368.378/ 152619.278	153372.246/ 152625.574	153339.415/ 151563.978	153342.627/ 151565.367	1204.5	3.5	3.0
118	SG/ APS/ B034/ 36	කිව්ලහේන මාර්ගය	153305.628/ 153129.141	153306.867/ 153125.338	153206.548/ 152910.147	153210.448/ 152911.03	285.42	4.0	3.0
119	SG/ APS/ B034/ 37	කඳවැල්දොළ මාර්ගය	153249.311/ 153215.57	153252.33/ 153213.785	152981.28/ 152948.11	152983.391/ 152943.015	423.1	3.5	3.0

අනු අංකය	පාරෙහි කේතය	පාරේ නම	ආරම්භක කණ්ඩාංක (කඳවල ශ්‍රී ලංකා)		අවසන් කණ්ඩාංක (කඳවල ශ්‍රී ලංකා)		පාරේ දිග (මීටර්)	පාරේ සාමාන්‍ය පළල (මීටර්)	සංවර්ධිත පළල (මීටර්)
			වම	දකුණ	වම	දකුණ			
120	SG/ APS/ B034/ 38	හතේ කණුව සිට කඳවැල්දොළ මාර්ගය	153053.703/ 153278.299	153056.199/ 153276.109	152948.854/ 152799.077	152951.034/ 152796.734	1122	3.2	3.0
121	SG/ APS/ B034/ 38/ 01	වැඩවුන්හේන මාර්ගය	152713.194/ 153309.444	152711.435/ 153304.691	152375.237/ 153406.448	152373.893/ 153403.216	366.85	3.5	3.0
122	SG/ APS/ B034/ 38/ 02	ටකරන්වත්ත මාර්ගය	152680.037/ 153166.182	152682.453/ 153163.284	152597.369/ 153144.862	152598.195/ 153141.461	94.28	3.5	3.0
123	SG/ APS/ B034/ 39	ඇල්ලකඩේ සිට පිඹුර මාර්ගය	153159.174/ 153546.815	153157.519/ 153553.13	153482.772/ 153802.755	153479.861/ 153807.714	613.27	4.0	3.6
124	SG/ APS/ B034/ 40	අලුත්ගෙවත්ත මාර්ගය	153010.665/ 153748.025	153009.109/ 153751.891	153219.447/ 153770.356	153216.519/ 153773.082	268.12	4.0	4.0
125	SG/ APS/ B034/ 41	එගොඩවත්ත මාර්ගය	152952.76/ 153792.175	152954.849/ 153789.182	152590.784/ 154044.446	152595.397/ 154047.95	764.66	3.5	3.0
126	SG/ APS/ B034/ 42	එපිටවත්ත මාර්ගය	152873.971/ 153877.869	152877.218/ 153875.483	152835.639/ 153831.498	152838.333/ 153828.542	65.1	4.0	3.7
127	SG/ APS/ B034/ 43	නිකගොඩ උඩවත්ත මාර්ගය	152657.431/ 154083.67	152654.879/ 154083.362	152360.208/ 154587.182	152360.132/ 154584.673	713.87	2.5	2.0

අනු අංකය	පාරෙහි කේතය	පාරේ නම	ආරම්භක කණ්ඩාංක (කඳවල ශ්‍රී ලංකා)		අවසන් කණ්ඩාංක (කඳවල ශ්‍රී ලංකා)		පාරේ දිග (මීටර්)	පාරේ සාමාන්‍ය පළල (මීටර්)	සංවර්ධිත පළල (මීටර්)
			වම	දකුණ	වම	දකුණ			
128	SG/ APS/ B034/ 44	නිකගොඩ උඩුකුඹුර පළමු මාර්ගය	152348.275/ 154207.188	152352.569/ 154205.401	152199.322/ 154093.296	152202.807/ 154092.968	227.71	3.5	2.8
129	SG/ APS/ B034/ 45	නිකගොඩ අළුදෙණිය මාර්ගය	152293.939/ 154277.524	152292.666/ 154282.208	151888.105/ 155763.132	151885.466/ 155765.432	1893.8	3.5	3.0
130	SG/ APS/ B034/ 45/ 01	අළුදෙණිය සුදුවැලිපොත මාර්ගය	152356.698/ 154587.11	152356.43/ 154583.337	152159.211/ 154687.009	152157.809/ 154683.802	265.83	3.5	3.0
131	SG/ APS/ B034/ 45/ 02	නිකගොඩ අළුදෙණිය මාර්ගයේ පළමු පටුමග	151857.452/ 155248.606	151858.086/ 155245.608	151465.03/ 155520.798	151466.274/ 155518.069	539.24	3.0	3.0
132	SG/ APS/ B034/ 45/ 03	නිකගොඩ අළුදෙණිය මාර්ගයේ දෙවන පටුමග	151863.251/ 155311.934	151863.102/ 155316.035	152001.775/ 155288.691	152004.081/ 155291.959	155.73	4.0	3.5
133	SG/ APS/ B034/ 45/ 04	නිකගොඩ අළුදෙණිය මාර්ගයේ තෙවන පටුමග	151801.975/ 155463.935	151800.363/ 155460.522	151732.14/ 155523.606	151729.672/ 155521.122	101.62	3.5	3.0
134	SG/ APS/ B034/ 45/ 05	නිකගොඩ අළුදෙණිය මාර්ගයේ සිව්වන පටුමග	151836.428/ 155524.305	151834.142/ 155521.646	151834.407/ 155586.377	151835.461/ 155589.714	117.35	3.5	3.0
135	SG/ APS/ B034/ 46	නිකගොඩ උඩුකුඹුර දෙවන මාර්ගය	152258.501/ 154304.292	152263.252/ 154301.889	152204.333/ 154227.006	152207.714/ 154227.914	141.05	3.5	3.0

අනු අංකය	පාරෙහි කේතය	පාරේ නම	ආරම්භක කණ්ඩාංක (කඳවල ශ්‍රී ලංකා)		අවසන් කණ්ඩාංක (කඳවල ශ්‍රී ලංකා)		පාරේ දිග (මීටර්)	පාරේ සාමාන්‍ය පළල (මීටර්)	සංවර්ධිත පළල (මීටර්)
			වම	දකුණ	වම	දකුණ			
136	SG/ APS/ B034/ 47	නිකගොඩ උඩුකුඹුර තෙවන මාර්ගය	152069.276/ 154356.638	152072.633/ 154356.714	152142.219/ 154268.253	152144.721/ 154269.909	121.34	3.0	2.6
137	SG/ APS/ B034/ 48	නිකගොඩ පළමු පටුමග	151954.285/ 154343.495	151957.929/ 154340.37	151929.476/ 154249.566	151930.281/ 154252.456	221.65	3.0	2.5
138	SG/ APS/ B034/ 49	අක්කර 08 ඇල්ලකඩෙවත්ත මාර්ගය	151611.061/ 154472.237	151614.777/ 154471.403	151773.68/ 154023.63	151774.069/ 154020.655	760.82	3.0	3.0
139	SG/ APS/ B034/ 49/ 01	අක්කර 05 ඉඹුලහිටිහේන මාර්ගය	151938.098/ 154056.691	151941.446/ 154057.97	151932.947/ 153924.582	151934.081/ 153921.271	182.92	3.5	3.0
140	SG/ APS/ B034/ 50	නිකගොඩ ගොවිපොළ මාර්ගය	151211.374/ 154544.621	151203.484/ 154546.446	151235.423/ 154749.043	151236.685/ 154745.247	436.11	4.0	3.5
141	SG/ APS/ B034/ 51	හල්ගහහේන මාර්ගය	150926.637/ 154660.74	150923.79/ 154661.863	151152.756/ 154757.59	151154.921/ 154759.668	334.47	3.0	2.8
142	SG/ APS/ B034/ 52	හැබ්බෑවහේන මාර්ගය	150683.495/ 154788.477	150679.725/ 154789.884	150827.894/ 155031.371	150830.496/ 155033.973	730.23	3.7	3.0

අනු අංකය	පාරෙහි කේතය	පාරේ නම	ආරම්භක කණ්ඩාංක (කඳවල ශ්‍රී ලංකා)		අවසන් කණ්ඩාංක (කඳවල ශ්‍රී ලංකා)		පාරේ දිග (මීටර්)	පාරේ සාමාන්‍ය පළල (මීටර්)	සංවර්ධිත පළල (මීටර්)
			වම	දකුණ	වම	දකුණ			
143	SG/ APS/ B034/ 52/ 01	හැබ්බෑවහේන මාර්ගයේ පළමු පටුමග	150621.161/ 155143.169	150617.249/ 155142.86	150647.233/ 155275.072	150643.57/ 155274.726	137.17	3.7	3.0
144	SG/ APS/ B034/ 52/ 02	හැබ්බෑවහේන මාර්ගයේ දෙවන පටුමග	150789.859/ 155060.569	150786.209/ 155063.43	150892.89/ 155196.562	150889.895/ 155198.701	193.95	3.7	3.0
145	SG/ APS/ B034/ 53	හේනයාය මාර්ගයේ දෙවන කොටස	150599.829/ 154744.569	150604.025/ 154746.216	151605.162/ 153221.781	151608.029/ 153225.251	2437.92	4.5	4.0
146	SG/ APS/ B034/ 53/ 01	හේනයාය මාර්ගයේ දෙවන කොටසේ පළමු පටුමග	150901.005/ 154361.832	150897.724/ 154364.184	150941.086/ 154398.682	150937.589/ 154400.624	56.74	4.0	3.7
147	SG/ APS/ B034/ 53/ 02	හේනයාය මාර්ගයේ දෙවන කොටසේ දෙවන පටුමග	150915.379/ 154325.617	150916.725/ 154321.271	150779.801/ 154122.92	150783.759/ 154123.499	277.12	4.0	3.5
148	SG/ APS/ B034/ 53/ 03	හේනයාය මාර්ගයේ දෙවන කොටසේ තෙවන පටුමග	150956.967/ 154236.316	150955.374/ 154240.109	151083.371/ 154306.853	151079.378/ 154307.09	151.05	4.0	3.5
149	SG/ APS/ B034/ 53/ 04	පොල්වත්ත කලුගලහේනයාය මාර්ගය	151280.724/ 153714.697	151277.754/ 153717.657	151723.026/ 153871.479	151724.304/ 153875.269	889.95	4.0	3.6

අනු අංකය	පාරෙහි කේතය	පාරේ නම	ආරම්භක කණ්ඩාංක (කඳවල ශ්‍රී ලංකා)		අවසන් කණ්ඩාංක (කඳවල ශ්‍රී ලංකා)		පාරේ දිග (මීටර්)	පාරේ සාමාන්‍ය පළල (මීටර්)	සංවර්ධිත පළල (මීටර්)
			වම	දකුණ	වම	දකුණ			
150	SG/ APS/ B034/ 53/ 05	පොල්වත්ත කොස්ගහහේන මාර්ගය	151285.14/ 153710.987	151281.635/ 153713.771	151446.688/ 153665.393	151450.429/ 153666.811	209.62	4.0	3.7
151	SG/ APS/ B034/ 53/ 06	පොල්ලවත්ත මිරිස්හේන මාර්ගය	151566.103/ 153465.149	151565.211/ 153468.661	152196.977/ 153652.594	152193.511/ 153653.566	760.52	3.6	3.2
152	SG/ APS/ B034/ 53/ 06/ 01	පොල්ලවත්ත මිරිස්හේන මාර්ගයේ පළමු පටුමග	151726.981/ 153602.314	151729.907/ 153603.013	151852.779/ 153438.163	151852.292/ 153441.124	250.01	3.0	3.0
153	SG/ APS/ B034/ 53/ 06/ 02	පොල්ලවත්ත මිරිස්හේන මාර්ගයේ දෙවන පටුමග	151938.141/ 153656.04	151942.147/ 153656.042	151937.134/ 153620.166	151939.911/ 153623.044	37.22	4.0	3.5
154	SG/ APS/ B034/ 53/ 06/ 03	පොල්ලවත්ත මිරිස්හේන මාර්ගයේ තෙවන පටුමග	151953.98/ 153659.429	151958.172/ 153663.244	151999.971/ 153630.358	152002.072/ 153633.762	59.18	4.0	3.5
155	SG/ APS/ B034/ 53/ 06/ 04	පොල්ලවත්ත මිරිස්හේන මාර්ගයේ සිව්වන පටුමග	152047.02/ 153658.921	152043.299/ 153660.465	152055.735/ 153689.167	152052.301/ 153687.115	37.6	4.0	3.7

අනු අංකය	පාරෙහි කේතය	පාරේ නම	ආරම්භක කණ්ඩාංක (කඳවල ශ්‍රී ලංකා)		අවසන් කණ්ඩාංක (කඳවල ශ්‍රී ලංකා)		පාරේ දිග (මීටර්)	පාරේ සාමාන්‍ය පළල (මීටර්)	සංවර්ධිත පළල (මීටර්)
			වම	දකුණ	වම	දකුණ			
156	SG/ APS/ B034/ 53/ 07	පොල්වත්ත පන්සල මාර්ගය	151594.161/ 153234.354	151588.103/ 153236.539	151564.82/ 153306.85	151560.827/ 153306.625	112.84	4.0	3.5
157	SG/ APS/ B034/ C404/ 01	ඇල්ලඕවිට මාර්ගය	160232.449/ 148423.492	160234.269/ 148419.848	160102.703/ 148258.795	160106.689/ 148259.126	274.56	4.0	3.5
158	SG/ APS/ B034/ C404/ 02	අයගම ප්‍රාදේශීය සභාව අසල මාර්ගය	160277.687/ 148300.551	160275.962/ 148303.6	160360.472/ 148318.25	160361.682/ 148321.535	100.54	3.5	2.5
159	SG/ APS/ B034/ C404/ 03	අයගම ගලේ පන්සල මාර්ගය	160514.894/ 147862.732	160512.387/ 147864.916	161099.332/ 148315.776	161100.116/ 148318.981	1238.54	3.3	3.3
160	SG/ APS/ B034/ C404/ 04	අයගම ගෝණපලවත්ත මාර්ගය	160664.062/ 147685.186	160661.14/ 147687.992	160692.86/ 147811.045	160690.171/ 147809.713	165.78	3.0	3.0
161	SG/ APS/ B034/ C404/ 05	යකහටුවෙල පින්තැන්න මාර්ගය	160703.313/ 147661.927	160707.299/ 147661.312	160874.516/ 146570.34	160876.68/ 146573.853	1755.09	4.0	3.5

අනු අංකය	පාරෙහි කේතය	පාරේ නම	ආරම්භක කණ්ඩාංක (කඳවල ශ්‍රී ලංකා)		අවසන් කණ්ඩාංක (කඳවල ශ්‍රී ලංකා)		පාරේ දිග (මීටර්)	පාරේ සාමාන්‍ය පළල (මීටර්)	සංවර්ධිත පළල (මීටර්)
			වම	දකුණ	වම	දකුණ			
162	SG/ APS/ B034/ C404/ 05/ 01	විටෝවිට මාර්ගය	160882.102/ 146903.71	160881.546/ 146904.545	160919.215/ 146948.385	160918.248/ 146948.684	62.65	1.0	1.0
163	SG/ APS/ B034/ C404/ 05/ 02	යකහටුවෙල පිංතැන්න ඒ කොටස මාර්ගයේ පළමු පටුමග	160737.493/ 146781.269	160742.01/ 146768.491	160483.043/ 146788.777	160479.708/ 146786.569	313.38	4.0	3.5
164	SG/ APS/ B034/ C404/ 06	අමුණුඕවිට මාර්ගය	161113.758/ 147357.258	161115.071/ 147355.093	160997.494/ 147284.759	160999.217/ 147282.947	172.08	2.5	2.0
165	SG/ APS/ B034/ C404/ 07	පල්ලෙකඩ ලියන්ගහවත්ත මාර්ගය	161319.55/ 147244.647	161317.94/ 147247.179	161595.737/ 147295.555	161595.182/ 147298.504	334.92	3.0	3.0
166	SG/ APS/ B034/ C404/ 08	පල්ලෙකඩ කලටුවකන්ද මාර්ගය	161589.331/ 146890.54	161590.577/ 146893.912	163580.055/ 146010.311	163581.573/ 146013.464	2723.02	3.5	3.0
167	SG/ APS/ B034/ C404/ 08/ 01	පල්ලෙකඩ කලටුවකන්ද මාර්ගයේ පළමු පටුමග	161765.24/ 146834.981	161762.385/ 146837.761	162260.645/ 146827.904	162261.944/ 146831.153	592.87	3.5	3.0

අනු අංකය	පාරෙහි කේතය	පාරේ නම	ආරම්භක කණ්ඩාංක (කඳවල ශ්‍රී ලංකා)		අවසන් කණ්ඩාංක (කඳවල ශ්‍රී ලංකා)		පාරේ දිග (මීටර්)	පාරේ සාමාන්‍ය පළල (මීටර්)	සංවර්ධිත පළල (මීටර්)
			වම	දකුණ	වම	දකුණ			
168	SG/ APS/ B034/ C404/ 08/ 01/ 01	පල්ලකෙඩ කලටුවකන්ද මාර්ගයේ පළමු පටුමගෙහි පළමු අතුරු මාර්ගය	161877.614/ 146942.89	161874.052/ 146943.326	161836.74/ 147058.352	161834.092/ 147056.064	130.08	3.5	3.0
169	SG/ APS/ B034/ C404/ 08/ 01/ 02	පල්ලකෙඩ කලටුවකන්ද මාර්ගයේ පළමු පටුමගෙහි දෙවන අතුරු මාර්ගය	162068.884/ 146903.431	162064.528/ 146903.699	162065.967/ 147192.316	162063.483/ 147189.851	363.6	3.5	3.0
170	SG/ APS/ B034/ C404/ 08/ 02	පල්ලකෙඩ කලටුවකන්ද මාර්ගයේ දෙවන පටුමග	162095.484/ 146610.42	162092.231/ 146612.057	162075.851/ 146720.112	162072.543/ 146718.972	159.95	3.5	3.0
171	SG/ APS/ B034/ C404/ 08/ 03	පල්ලකෙඩ කලටුවකන්ද මාර්ගයේ තෙවන පටුමග	162235.225/ 146567.227	162231.787/ 146568.616	162277.016/ 146608.193	162274.259/ 146609.377	67.91	3.0	2.5
172	SG/ APS/ B034/ C404/ 08/ 04	පල්ලකෙඩ කලටුවකන්ද මාර්ගයේ සිව්වන පටුමග	162330.51/ 146539.017	162327.516/ 146539.222	162327.146/ 146639.195	162324.43/ 146637.919	119.75	3.0	2.5
173	SG/ APS/ B034/ C404/ 08/ 05	පල්ලකෙඩ කලටුවකන්ද මාර්ගයේ පස්වන පටුමග	162878.678/ 146452.22	162879.894/ 146456.27	162965.425/ 146459.726	162966.543/ 146463.043	113.09	3.5	3.0

අනු අංකය	පාරෙහි කේතය	පාරේ නම	ආරම්භක කණ්ඩාංක (කඳවල ශ්‍රී ලංකා)		අවසන් කණ්ඩාංක (කඳවල ශ්‍රී ලංකා)		පාරේ දිග (මීටර්)	පාරේ සාමාන්‍ය පළල (මීටර්)	සංවර්ධිත පළල (මීටර්)
			වම	දකුණ	වම	දකුණ			
174	SG/ APS/ B034/ C404/ 08/ 06	පල්ලකෙඩ කලටුවකන්ද මාර්ගයේ සයවන පටුමග	163249.055/ 146310.42	163251.852/ 146306.72	163186.802/ 146249.491	163185.128/ 146245.858	101.44	4.0	3.5
175	SG/ APS/ B034/ C404/ 08/ 07	පල්ලකෙඩ කලටුවකන්ද මාර්ගයේ හත්වන පටුමග	163349.292/ 146179.163	163350.69/ 146182.28	163466.236/ 146261.559	163469.087/ 146263.589	210.97	3.5	3.0
176	SG/ APS/ B034/ C404/ 09	පල්ලෙකඩ විටෝවිට මාර්ගය	161542.933/ 146841.653	161545.476/ 146844.786	160870.378/ 146980.519	160869.878/ 146976.55	762.46	4.0	3.0
177	SG/ APS/ B034/ C404/ 09/ 01	විටෝවිට බටවල දේවාල මාර්ගය	161530.816/ 146859.802	161526.513/ 146860.001	161513.995/ 146908.75	161510.7/ 146906.482	54.77	4.0	3.0
178	SG/ APS/ B034/ C404/ 09/ 02	පල්ලෙකඩ විටෝවිට මාර්ගයේ පළමු පටුමග	161244.901/ 146852.016	161247.853/ 146851.472	161170.512/ 146835.73	161171.291/ 146832.833	88.88	3.0	3.0
179	SG/ APS/ B034/ C404/ 10	පල්ලෙකඩ කපුගෙවත්ත පළමු මාර්ගය	161473.741/ 146680.398	161471.855/ 146677.447	161178.081/ 146730.885	161181.339/ 146729.607	331.29	3.5	3.0

අනු අංකය	පාරෙහි කේතය	පාරේ නම	ආරම්භක කණ්ඩාංක (කඳවල ශ්‍රී ලංකා)		අවසන් කණ්ඩාංක (කඳවල ශ්‍රී ලංකා)		පාරේ දිග (මීටර්)	පාරේ සාමාන්‍ය පළල (මීටර්)	සංවර්ධිත පළල (මීටර්)
			වම	දකුණ	වම	දකුණ			
180	SG/ APS/ B034/ C404/ 11	පල්ලෙකඩ කපුගෙවත්ත දෙවන මාර්ගය	161465.864/ 146666.822	161464.162/ 146663.758	161370.433/ 146707.203	161370.628/ 146703.708	112.86	3.5	3.0
181	SG/ APS/ B034/ C404/ 12	පල්ලෙකඩ කපුගෙවත්ත තෙවන මාර්ගය	161319.608/ 146495.3	161318.655/ 146491.334	161145.813/ 146562.262	161144.251/ 146558.58	192.67	4.0	3.5
182	SG/ APS/ B034/ C404/ 13	බෝගහවංගුව අතුරු මාර්ගය	160804.117/ 146384.218	160801.495/ 146382.584	160452.028/ 146512.394	160453.507/ 146509.784	418.81	3.0	3.0
183	SG/ APS/ B034/ C404/ 13/ 01	බෝගහවෙල පළමු පටුමග	160714.613/ 146378.184	160717.357/ 146376.873	160680.716/ 146305.937	160683.448/ 146304.696	81.59	3.0	3.0
184	SG/ APS/ B034/ C404/ 13/ 02	බෝගහවෙල දෙවන පටුමග	160663.341/ 146420.705	160665.793/ 146418.821	160614.46/ 146365.428	160615.045/ 146362.485	80.35	3.0	3.0
185	SG/ APS/ B034/ C404/ 14	පිටකන්ද ඕලුවිලකන්ද මාර්ගය	160597.821/ 145684.591	160599.598/ 145687.607	160793.718/ 145549.191	160795.465/ 145552.225	245.86	3.5	2.7

අනු අංකය	පාරෙහි කේතය	පාරේ නම	ආරම්භක කණ්ඩාංක (කඳවල ශ්‍රී ලංකා)		අවසන් කණ්ඩාංක (කඳවල ශ්‍රී ලංකා)		පාරේ දිග (මීටර්)	පාරේ සාමාන්‍ය පළල (මීටර්)	සංවර්ධිත පළල (මීටර්)
			වම	දකුණ	වම	දකුණ			
186	SG/ APS/ B034/ C404/ 15	පිටකන්ද මල්ගහහේන මාර්ගය	160800.708/ 145218.773	160803.44/ 145216.441	160467.232/ 143887.714	160470.507/ 143889.052	1695.5	3.5	2.5
187	SG/ APS/ B034/ C404/ 15/ 01	පිටකන්ද මල්ගහහේන පළමු පටුමග	160667.954/ 144809.794	160667.565/ 144806.819	160250.128/ 145116.823	160248.197/ 145114.528	554.23	3.0	3.0
188	SG/ APS/ B034/ C404/ 16	ගවරගිරිය පළමු පටුමග	161128.747/ 144589.87	161128.216/ 144586.652	161049.572/ 144682.218	161046.572/ 144682.209	147.67	3.0	3.0
189	SG/ APS/ B034/ C404/ 17	ගවරගිරිය දෙවන පටුමග	161135.292/ 144579.446	161135.64/ 144582.433	161180.913/ 144512.54	161182.41/ 144515.14	130.99	3.0	3.0
190	SG/ APS/ B034/ C404/ 18	ගවරගිරිය තෙවන පටුමග	161127.88/ 144464.7	161127.449/ 144461.227	161062.547/ 144493.465	161062.922/ 144489.985	77.67	3.5	3.0
191	SG/ APS/ B034/ C404/ 19	ගවරගිරිය රසිගම්කන්ද දුම්බරමානාන මාර්ගය	161779.411/ 143034.835	161779.803/ 143040.087	164105/ 141682.101	164098.104/ 141693.573	2828	5.0	2.8

අනු අංකය	පාරෙහි කේතය	පාරේ නම	ආරම්භක කණ්ඩාංක (කඳවල ශ්‍රී ලංකා)		අවසන් කණ්ඩාංක (කඳවල ශ්‍රී ලංකා)		පාරේ දිග (මීටර්)	පාරේ සාමාන්‍ය පළල (මීටර්)	සංවර්ධිත පළල (මීටර්)
			වම	දකුණ	වම	දකුණ			
192	SG/ APS/ B034/ C404/ 19/ 01	රයිගම්කන්ද පළමු පටුමග	162472.51/ 142538.194	162477.055/ 142538.346	162926.879/ 142179.351	162924.239/ 142181.648	598.79	3.5	2.5
193	SG/ APS/ B034/ C404/ 20	වතුකාරගම පුවක්වත්ත මාර්ගය	161830.697/ 142377.098	161831.329/ 142372.877	161658.235/ 142284.563	161660.779/ 142281.477	200.13	4.0	2.5
194	SG/ APS/ B034/ C404/ 20/ 01	වතුකාරගම ගල්වත්ත මාර්ගය	161770.912/ 142351.185	161767.49/ 142348.967	161407.504/ 142626.852	161406.567/ 142622.963	484.68	4.0	2.5
195	SG/ APS/ B034/ C404/ 21	වතුකාරගම ඇඟිරිකනත්ත මාර්ගය	161854.188/ 142336.153	161857.671/ 142334.179	162065.157/ 142085.338	162069.155/ 142085.488	465.95	4.0	2.5
196	SG/ APS/ B034/ C404/ 21/ 01	වතුකාරගම ඇඟිරිකනත්ත මාර්ගයේ පළමු පටුමග	161853.994/ 142265.949	161857.565/ 142259.677	161772.003/ 142238.716	161770.111/ 142236.387	210.73	3.0	2.5
197	SG/ APS/ B034/ C404/ 22	වතුකාරගම දොරලපිටිය මාර්ගය	162332.269/ 142015.546	162336.192/ 142013.515	162224.993/ 141974.511	162227.987/ 141971.858	124.22	4.0	3.0

අනු අංකය	පාරෙහි කේතය	පාරේ නම	ආරම්භක කණ්ඩාංක (කඳවල ශ්‍රී ලංකා)		අවසන් කණ්ඩාංක (කඳවල ශ්‍රී ලංකා)		පාරේ දිග (මීටර්)	පාරේ සාමාන්‍ය පළල (මීටර්)	සංවර්ධිත පළල (මීටර්)
			වම	දකුණ	වම	දකුණ			
198	SG/ APS/ B034/ C404/ D405/ 01	පල්ලෙකඩ වැලිකඩවත්ත මාර්ගය	161844.513/ 146592.528	161847.643/ 146590.71	161750.31/ 146468.354	161753.01/ 146467.049	233.54	3.0	2.0
199	SG/ APS/ B034/ C404/ D405/ 02	පල්ලෙකඩ ගමික්කන්ද පළමු පටුමග	162037.316/ 146402.471	162040.726/ 146400.334	162174.399/ 145975.895	162175.937/ 145979.587	563.2	4.0	2.7
200	SG/ APS/ B034/ C404/ D405/ 03	පල්ලෙකඩ ගමික්කන්ද දෙවන පටුමග	162453.292/ 146174.872	162456.176/ 146173.464	162428.868/ 145826.889	162431.61/ 145825.195	399.09	3.0	2.5
201	SG/ APS/ B034/ C404/ D405/ 04	පල්ලෙකඩ කලටුවකන්ද පළමු පටුමග	162474.041/ 146170.034	162470.718/ 146171.919	162504.53/ 146482.959	162500.934/ 146484.458	488.03	3.8	3.0
202	SG/ APS/ B034/ C404/ D405/ 05	පල්ලෙකඩ කලටුවකන්ද දෙවන පටුමග අඩිපාර	162686.261/ 146095.816	162683.748/ 146096.055	162811.398/ 146422.064	162808.898/ 146422.148	478.88	2.5	1.0
203	SG/ APS/ B034/ C404/ D405/ 06	ගංගොඩකන්ද මැල්ගොඩැල්ල මාර්ගය	162968.06/ 145953.49	162965.454/ 145954.98	163006.478/ 146187.935	163003.508/ 146188.359	262.04	3.0	2.6

අනු අංකය	පාරෙහි කේතය	පාරේ නම	ආරම්භක කණ්ඩාංක (කඳවල ශ්‍රී ලංකා)		අවසන් කණ්ඩාංක (කඳවල ශ්‍රී ලංකා)		පාරේ දිග (මීටර්)	පාරේ සාමාන්‍ය පළල (මීටර්)	සංවර්ධිත පළල (මීටර්)
			වම	දකුණ	වම	දකුණ			
204	SG/ APS/ B034/ C404/ D405/ 07	ගංගොඩකන්ද අක්කර 60 කලටුවකන්ද මාර්ගය	163512.077/ 145858.981	163508.787/ 145861.253	163471.577/ 146000.074	163469.503/ 145995.972	176.79	3.0	2.0
205	SG/ APS/ B034/ C404/ D405/ 08	වටකුරුගල මාර්ගය	163588.386/ 145811.609	163591.924/ 145808.958	164489.39/ 144732.269	164490.466/ 144736.122	1968.8	4.0	3.3
206	SG/ APS/ B034/ C404/ D405/ 08/ 01	වටකුරුගල හේන්යාය මාර්ගය	163566.841/ 145755.912	163568.726/ 145759.463	163965.736/ 145418.686	163968.755/ 145414.624	645.72	4.0	3.5
207	SG/ APS/ B034/ C404/ D405/ 08/ 02	ඇල්ලවිට හේන්යාය මාර්ගය	163496.965/ 145572.992	163499.761/ 145569.916	163253.998/ 145287.284	163257.699/ 145288.802	628.02	4.0	3.5
208	SG/ APS/ B034/ C404/ D405/ 08/ 03	කැටකැරුල්ල හේන්යාය මාර්ගය	163616.035/ 145268.563	163613.876/ 145271.966	164357.348/ 145066.841	164354.49/ 145069.726	961.49	4.0	3.5
209	SG/ APS/ B034/ C404/ D405/ 08/ 03/ 01	හේන්යාය කැටකැරුල්ල පහළ මාර්ගය	163990.074/ 145237.543	163987.423/ 145240.036	163851.196/ 145487.983	163851.066/ 145484.486	364.15	3.5	2.5

අනු අංකය	පාරෙහි කේතය	පාරේ නම	ආරම්භක කණ්ඩාංක (කඳවල ශ්‍රී ලංකා)		අවසන් කණ්ඩාංක (කඳවල ශ්‍රී ලංකා)		පාරේ දිග (මීටර්)	පාරේ සාමාන්‍ය පළල (මීටර්)	සංවර්ධිත පළල (මීටර්)
			වම	දකුණ	වම	දකුණ			
210	SG/ APS/ B034/ C404/ D405/ 09	අක්කර 36 පළමු පටුමග	163800.119/ 145712.003	163797.125/ 145714.771	164706.8/ 145736.521	164709.94/ 145738.999	1311.9	4.0	3.5
211	SG/ APS/ B034/ C404/ D405/ 10	අක්කර 36 දෙවන පටුමග	164021.24/ 145639.8	164017.23/ 145641.462	163951.793/ 145849.01	163947.772/ 145849.286	415.39	4.0	3.5
212	SG/ APS/ B034/ C404/ D405/ 11	බදුවලකන්ද ගල්කැරැකන්ද මාර්ගය	165014.641/ 145280.167	165015.231/ 145284.137	165346.832/ 145401.242	165346.488/ 145405.227	431.27	4.0	3.5
213	SG/ APS/ B034/ C404/ D405/ 11/ 01	ගල්කැරැකන්ද ගලතුර මාර්ගය	165158.3/ 145353.973	165152.821/ 145351.331	166198.582/ 145939.273	166195.509/ 145937.524	1493.5	3.0	2.5
214	SG/ APS/ B034/ C404/ D405/ 12	බදුවලකන්ද අක්කර 100 අතුරු මාර්ගය	165015.18/ 145244.641	165017.981/ 145242.209	165068.311/ 145044.802	165069.977/ 145046.032	223.49	2.0	1.0
215	SG/ APS/ B034/ C404/ D408/ 01	ලබුඇලහේන මාර්ගය	160521.458/ 145830.534	160525.82/ 145828.924	160432.723/ 145663.672	160436.722/ 145663.788	281.21	4.0	3.5

අනු අංකය	පාරෙහි කේතය	පාරේ නම	ආරම්භක කණ්ඩාංක (කඳවල ශ්‍රී ලංකා)		අවසන් කණ්ඩාංක (කඳවල ශ්‍රී ලංකා)		පාරේ දිග (මීටර්)	පාරේ සාමාන්‍ය පළල (මීටර්)	සංවර්ධිත පළල (මීටර්)
			වම	දකුණ	වම	දකුණ			
216	SG/ APS/ B034/ C404/ D408/ 02	තේ ජනපදය මහින්දාරාමය මාර්ගය	160446.711/ 145882.744	160442.926/ 145885.192	160619.012/ 146203.898	160615.756/ 146202.615	457.76	3.5	3.0
217	SG/ APS/ B034/ C404/ D408/ 02/ 01	තේ ජනපදය මහින්දාරාමය මාර්ගයේ පළමු පටුමග	160442.851/ 145922.735	160442.156/ 145926.425	160483.797/ 145913.543	160481.311/ 145916.511	47.94	3.5	3.0
218	SG/ APS/ B034/ C404/ D408/ 02/ 02	තේ ජනපදය මහින්දාරාමය මාර්ගයේ දෙවන පටුමග	160436.421/ 145971.767	160435.934/ 145975.38	160544.63/ 145900.79	160546.658/ 145903.644	169.64	3.5	3.0
219	SG/ APS/ B034/ C404/ D408/ 02/ 02/ 01	තේ ජනපදය මහින්දාරාමය මාර්ගයේ දෙවන පටුමගෙහි පළමු අතුරු මාර්ගය	160483.556/ 145920.016	160481.336/ 145924.6	160511.205/ 145979.264	160508.558/ 145977.853	77.25	3.0	2.0
220	SG/ APS/ B034/ C404/ D408/ 02/ 03	තේ ජනපදය මහින්දාරාමය මාර්ගයේ තෙවන පටුමග	160497.179/ 146104.457	160502.297/ 146106.814	160622.966/ 146038.814	160623.854/ 146042.199	157.01	3.5	3.0
221	SG/ APS/ B034/ C404/ D408/ 02/ 04	තේ ජනපදය මහින්දාරාමය මාර්ගයේ සිවවන පටුමග	160613.368/ 146186.927	160617.507/ 146187.826	160787.105/ 146149.908	160786.575/ 146153.368	189.6	3.5	3.0

අනු අංකය	පාරෙහි කේතය	පාරේ නම	ආරම්භක කණ්ඩාංක (කඳවල ශ්‍රී ලංකා)		අවසන් කණ්ඩාංක (කඳවල ශ්‍රී ලංකා)		පාරේ දිග (මීටර්)	පාරේ සාමාන්‍ය පළල (මීටර්)	සංවර්ධිත පළල (මීටර්)
			වම	දකුණ	වම	දකුණ			
222	SG/ APS/ B034/ C404/ D408/ 03	මහින්දාරාමය පළමු පටුමග	160355.127/ 146027.079	160352.312/ 146029.781	160402.833/ 146058.487	160403.62/ 146061.383	77.36	3.0	3.0
223	SG/ APS/ B034/ C404/ D408/ 04	හේවාහැට සමඟි මාවත	160333.715/ 146026.165	160330.912/ 146023.308	159539.665/ 146365.582	159545.419/ 146358.971	1699.4	4.0	3.0
224	SG/ APS/ B034/ C404/ D408/ 04/ 01	හේවාහැට සමඟි මාවතෙහි පළමු පටුමග	159844.226/ 146691.312	159841.171/ 146691.491	160035.912/ 146800.095	160032.973/ 146800.693	280.25	3.0	2.5
225	SG/ APS/ B034/ C404/ D408/ 04/ 01/ 01	හේවාහැට සමඟි මාවතෙහි පළමු පටුමගෙහි පළමු අතුරු මාර්ගය	159861.741/ 146731.182	159857.518/ 146729.35	159889.727/ 146770.212	159887.787/ 146770.695	54.14	2.0	2.0
226	SG/ APS/ B034/ C404/ D408/ 04/ 02	හේවාහැට සමඟි මාවතෙහි දෙවන පටුමග	159728.552/ 146728.858	159724.349/ 146728.619	159621.929/ 146975.422	159618.476/ 146973.403	477.04	4.0	3.0
227	SG/ APS/ B034/ C404/ D408/ 04/ 02/ 01	හේවාහැට සමඟි මාවතෙහි දෙවන පටුමගෙහි පළමු අතුරු මාර්ගය -අඩිපාර	159684.662/ 146936.945	159685.741/ 146936.62	159659.818/ 146854.201	159660.429/ 146853.41	114.3	1.0	1.0

අනු අංකය	පාරෙහි කේතය	පාරේ නම	ආරම්භක කණ්ඩාංක (කඳවල ශ්‍රී ලංකා)		අවසන් කණ්ඩාංක (කඳවල ශ්‍රී ලංකා)		පාරේ දිග (මීටර්)	පාරේ සාමාන්‍ය පළල (මීටර්)	සංවර්ධිත පළල (මීටර්)
			වම	දකුණ	වම	දකුණ			
228	SG/ APS/ B034/ C404/ D408/ 04/ 03	නයදැගල පන්සල මාර්ගය	159527.537/ 146619.396	159528.152/ 146616.423	159454.032/ 146835.225	159452.04/ 146837.468	272.6	3.0	3.0
229	SG/ APS/ B034/ C404/ D408/ 05	තේ ජනපදය මානෙල් මාවත	160127.361/ 145996.403	160136.435/ 145993.731	159972.445/ 145325.07	159976.308/ 145326.109	1066.3	4.0	3.0
230	SG/ APS/ B034/ C404/ D408/ 06	පිටකන්ද තේ ජනපදය මාර්ගයේ පළමු පටුමග	159935.545/ 146138.611	159931.765/ 146137.118	160021.294/ 146332.061	160017.931/ 146334.367	237.03	4.0	3.0
231	SG/ APS/ B034/ C404/ D408/ 07	පිටකන්ද තේ ජනපදය මාර්ගයේ දෙවන පටුමග	159904.209/ 146054.641	159908.641/ 146056.417	159969.111/ 146013.315	159972.1/ 146015.971	80.33	4.0	3.0
232	SG/ APS/ B034/ C404/ D408/ 08	පේරගහවංගුව ඇතුළු මාර්ගය	159857.111/ 146242.784	159853.795/ 146244.029	159711.282/ 146499.991	159709.728/ 146496.855	358.11	3.5	2.5
233	SG/ APS/ B034/ C404/ D408/ 09	තේ ජනපදය දිවිගල්පොත්ත මාර්ගය	159460.488/ 146382.954	159464.417/ 146384.485	159785.131/ 145677.525	159788.05/ 145679.456	987.55	3.5	2.5

අනු අංකය	පාරෙහි කේතය	පාරේ නම	ආරම්භක කණ්ඩාංක (කඳවල ශ්‍රී ලංකා)		අවසන් කණ්ඩාංක (කඳවල ශ්‍රී ලංකා)		පාරේ දිග (මීටර්)	පාරේ සාමාන්‍ය පළල (මීටර්)	සංවර්ධිත පළල (මීටර්)
			වම	දකුණ	වම	දකුණ			
234	SG/ APS/ B034/ C404/ D408/ 10	තේ ජනපදය බටහේන මාර්ගය	159381.228/ 146257.082	159383.543/ 146259.709	158653.716/ 145864.021	158653.703/ 145860.52	1088	3.5	2.5
235	SG/ APS/ B034/ C404/ D408/ 10/ 01	තේ ජනපදය බටහේන මාර්ගයේ පළමු පටුමග	159023.381/ 145826.412	159026.802/ 145825.655	159031.943/ 145705.343	159035.056/ 145703.743	128.99	3.5	2.5
236	SG/ APS/ B034/ C404/ D408/ 10/ 02	බටහේන ගහබඩතැන්න මාර්ගය	158823.117/ 145833.604	158827.38/ 145833.628	157898.987/ 146369.526	157897.891/ 146365.679	1282	4.0	2.5
237	SG/ APS/ B034/ C404/ D408/ 10/ 02/ 01	බටහේන ගහබඩතැන්න මාර්ගයේ පළමු පටුමග	158123.941/ 146033.877	158126.979/ 146032.992	158118.056/ 145966	158120.711/ 145967.398	71.9	3.0	2.5
238	SG/ APS/ B034/ C404/ D408/ 10/ 03	බටහේන පන්විලතැන්න මාර්ගය	158665.833/ 145861.996	158662.019/ 145863.469	158452.434/ 146279.232	158454.773/ 146275.988	640.35	4.0	3.0
239	SG/ APS/ B034/ C404/ D408/ 11	තේ ජනපදය නාමණ්ඩිය මාර්ගය	159260.484/ 146291.527	159260.331/ 146287.138	159027.237/ 146166.165	159026.768/ 146162.697	348.73	3.5	2.5

අනු අංකය	පාරෙහි කේතය	පාරේ නම	ආරම්භක කණ්ඩාංක (කඳවල ශ්‍රී ලංකා)		අවසන් කණ්ඩාංක (කඳවල ශ්‍රී ලංකා)		පාරේ දිග (මීටර්)	පාරේ සාමාන්‍ය පළල (මීටර්)	සංවර්ධිත පළල (මීටර්)
			වම	දකුණ	වම	දකුණ			
240	SG/ APS/ B034/ C404/ D408/ 12	කඳුරුවන්දොළ ගලපල්ල මාර්ගය	159290.047/ 146758.405	159287.228/ 146760.688	160057.767/ 147501.851	160054.738/ 147503.62	1411.8	3.5	2.5
241	SG/ APS/ B034/ C404/ D408/ 13	පිටකන්ද තෙඹුගල්පොත්ත ගම්සභා මාර්ගය	158992.757/ 146918.043	158988.008/ 146924.988	159832.598/ 147571.895	159828.886/ 147573.398	1487.5	4.0	2.0
242	SG/ APS/ B034/ C404/ D408/ 14	පිටකන්ද තලපත්ගල ගෙදගල මාර්ගය	158955.393/ 146975.354	158951.401/ 146974.973	156821.817/ 149321.023	156824.14/ 149317.398	4026.9	4.0	2.8
243	SG/ APS/ B034/ C404/ D408/ 14/ 01	පිටකන්ද තලපත්ගල මාර්ගය	158841.061/ 147045.431	158837.28/ 147049.861	158171.437/ 147818.672	158172.122/ 147814.73	1444.7	4.0	2.5
244	SG/ APS/ B034/ C404/ D408/ 14/ 02	පිටකන්ද තලපත්ගල මාර්ගයේ පළමු පටුමග	157498.96/ 147878.859	157499.586/ 147874.677	157234.824/ 148089.31	157231.423/ 148087.205	361.03	4.0	2.5
245	SG/ APS/ B034/ C404/ D408/ 15	පිටකන්ද පළමු පටුමග -අඩි පාර	158952.29/ 146786.431	158950.896/ 146783.128	158653.804/ 146783.737	158655.668/ 146779.791	330.99	3.0	2.6

අනු අංකය	පාරෙහි කේතය	පාරේ නම	ආරම්භක කණ්ඩාංක (කඳවල ශ්‍රී ලංකා)		අවසන් කණ්ඩාංක (කඳවල ශ්‍රී ලංකා)		පාරේ දිග (මීටර්)	පාරේ සාමාන්‍ය පළල (මීටර්)	සංවර්ධිත පළල (මීටර්)
			වම	දකුණ	වම	දකුණ			
246	SG/ APS/ B034/ C404/ D408/ 16	පිටකන්ද පන්විලතැන්න මාර්ගය	158992.752/ 146695.263	158995.733/ 146698.178	158585.268/ 146197.093	158584.856/ 146193.067	839.02	4.0	3.0
247	SG/ APS/ B034/ C404/ D408/ 17	පිටකන්ද මාර්ගයේ දෙවන පටුමග	158938.103/ 146697.138	158942.203/ 146696.806	158961.325/ 146672.98	158964.134/ 146674.035	36.88	3.0	2.6
248	SG/ APS/ B034/ C404/ D408/ 18	පිටකන්ද මාර්ගයේ තෙවන පටුමග	158527.876/ 146838.288	158530.889/ 146838.527	158516.682/ 146572.202	158517.281/ 146575.142	301.63	3.0	2.5
249	SG/ APS/ B034/ C404/ D408/ 19	පිටකන්ද මාර්ගයේ සිව්වන පටුමග	158391.624/ 146794.043	158394.664/ 146793.94	158383.118/ 146734.843	158383.936/ 146731.956	68.16	3.0	2.6
250	SG/ APS/ B034/ C404/ D408/ 20	පිටකන්ද මාර්ගයේ පස්වන පටුමග	158371.028/ 146839.404	158370.205/ 146841.229	158389.514/ 146863.734	158387.878/ 146864.886	33.99	2.0	1.6
251	SG/ APS/ B034/ C404/ D408/ 21	පිටකන්ද මාර්ගයේ සයවන පටුමග	158320.446/ 146865.636	158314.122/ 146867.684	157949.878/ 146559.532	157951.843/ 146556.634	1178.49	3.5	3.0

අනු අංකය	පාරෙහි කේතය	පාරේ නම	ආරම්භක කණ්ඩාංක (කඳවල ශ්‍රී ලංකා)		අවසන් කණ්ඩාංක (කඳවල ශ්‍රී ලංකා)		පාරේ දිග (මීටර්)	පාරේ සාමාන්‍ය පළල (මීටර්)	සංවර්ධිත පළල (මීටර්)
			වම	දකුණ	වම	දකුණ			
252	SG/ APS/ B034/ C404/ D408/ 21/ 01	පිටකන්ද මාර්ගයේ සයවන පටුමගෙහි පළමු අතුරු මාර්ගය- අඩි පාර	157801.663/ 147049.828	157798.386/ 147047.874	157712.91/ 147152.417	157710.026/ 147153.239	165.53	3.0	2.5
253	SG/ APS/ B034/ C404/ D408/ 22	පිටකන්ද ගම්සභා අඩි පාර	158185.44/ 146770.019	158188.761/ 146770.059	157934.147/ 146347.428	157935.373/ 146343.932	545.86	3.0	1.6
254	SG/ APS/ B034/ C404/ D408/ 23	පිටකන්ද මාර්ගයේ සත්වන පටුමග	158184.025/ 146774.431	158185.44/ 146770.019	157856.121/ 146923.467	157860.114/ 146923.231	434.81	4.0	1.0
255	SG/ APS/ B034/ C404/ D406/ 01	අඹගහ හංදිය කළුමැදිරිය මාර්ගය	161131.443/ 145171.071	161134.896/ 145173.252	162750.019/ 144418.317	162752.289/ 144421.611	2582.81	4.0	3.0
256	SG/ APS/ B034/ C404/ D406/ 01/ 01	කළුමැදිරිය මාර්ගයේ පළමු පටුමග	162224.666/ 144453.272	162227.802/ 144450.355	162240.579/ 144363.174	162241.403/ 144366.058	103.38	3.0	2.5
257	SG/ APS/ B034/ C404/ D406/ 01/ 02	කළුදිරිය තේ කන්ද කුට්ටිකන්ද මාර්ගය	162264.039/ 144484.394	162260.383/ 144487.966	164605.873/ 142928.664	164610.047/ 142928.024	3867.5	4.0	3.0

අනු අංකය	පාරෙහි කේතය	පාරේ නම	ආරම්භක කණ්ඩාංක (කඳවල ශ්‍රී ලංකා)		අවසන් කණ්ඩාංක (කඳවල ශ්‍රී ලංකා)		පාරේ දිග (මීටර්)	පාරේ සාමාන්‍ය පළල (මීටර්)	සංවර්ධිත පළල (මීටර්)
			වම	දකුණ	වම	දකුණ			
258	SG/ APS/ B034/ C404/ D406/ 01/ 02/ 01	කළුදිරිය තේ කන්ද කුට්ටිකන්ද මාර්ගයේ පළමු පටුමග	164581.481/ 143010.128	164579.459/ 143013.662	164648.764/ 143122.174	164646.671/ 143125.582	137.74	4.0	3.0
259	SG/ APS/ B034/ C404/ D406/ 01/ 03	කළුමැදිරිය මාර්ගයේ දෙවන පටුමග	162112.541/ 144752.893	162110.722/ 144749.256	161559.35/ 145069.992	161557.014/ 145066.745	667.89	4.0	3.5
260	SG/ APS/ B034/ C404/ D406/ 01/ 04	කළුමැදිරිය මාර්ගයේ තෙවන පටුමග	162123.865/ 144753.511	162126.766/ 144755.492	162212.608/ 144716.623	162213.008/ 144720.099	99.83	3.5	3.0
261	SG/ APS/ B034/ C404/ D406/ 01/ 05	කළුමැදිරිය මාර්ගයේ සිව්වන පටුමග	162370.841/ 144695.009	162366.643/ 144697.738	162578.124/ 144642.282	162581.031/ 144644.23	244.7	3.5	3.0
262	SG/ APS/ B034/ C404/ D406/ 02	අඹගහ හංදිය ගම්සභා මාර්ගය	161135.019/ 145178.676	161132.62/ 145175.212	161022.205/ 145644.805	161019.354/ 145641.999	557.3	4.0	2.5
263	SG/ APS/ B034/ C404/ D406/ 03	හැරැස්ස ගම්ක්කන්දවත්ත මාර්ගය	161605.18/ 145371.611	161608.64/ 145371.892	162768.247/ 144927.2	162765.285/ 144927.678	1417.51	3.0	2.5

අනු අංකය	පාරෙහි කේතය	පාරේ නම	ආරම්භක කණ්ඩාංක (කඳවල ශ්‍රී ලංකා)		අවසන් කණ්ඩාංක (කඳවල ශ්‍රී ලංකා)		පාරේ දිග (මීටර්)	පාරේ සාමාන්‍ය පළල (මීටර්)	සංවර්ධිත පළල (මීටර්)
			වම	දකුණ	වම	දකුණ			
264	SG/ APS/ B034/ C404/ D406/ 03/ 01	හැරැස්ස ගමික්කන්දවත්ත මාර්ගයේ පළමු පටුමග	161723.374/ 145276.48	161725.7/ 145273.754	161612.773/ 145238.659	161612.75/ 145235.159	125.73	3.5	3.0
265	SG/ APS/ B034/ C404/ D406/ 03/ 02	හැරැස්ස ගමික්කන්දවත්ත කළුමැදිරිය මාර්ගය	162368.317/ 144896.297	162375.609/ 144893.679	162499.257/ 144666.71	162502.681/ 144664.757	298.32	3.5	2.0
266	SG/ APS/ B034/ C404/ D406/ 04	දිග්ගල හැරැස්ස පළමු පටුමග	161757.972/ 145517.095	161753.657/ 145517.637	161631.558/ 145673.812	161634.352/ 145672.721	324.09	3.0	2.5
267	SG/ APS/ B034/ C404/ D406/ 05	දිග්ගල හැරැස්ස දෙවන පටුමග	161830.27/ 145488.7	161827.098/ 145490.218	161859.82/ 145549.14	161857.127/ 145551.377	70.26	3.5	3.0
268	SG/ APS/ B034/ C404/ D406/ 06	දිග්ගල හැරැස්ස තෙවන පටුමග	162188.258/ 145563.453	162185.755/ 145561.775	161942.929/ 145692.707	161939.989/ 145693.305	307	3.0	2.5
269	SG/ APS/ B034/ C404/ D406/ 07	ගමික්කන්ද පල්ලෙකඩ මාර්ගය	162742.986/ 145275.341	162740.918/ 145278.928	162286.339/ 145870.993	162287.869/ 145867.297	976.53	4.0	3.0

අනු අංකය	පාරෙහි කේතය	පාරේ නම	ආරම්භක කණ්ඩාංක (කඳවල ශ්‍රී ලංකා)		අවසන් කණ්ඩාංක (කඳවල ශ්‍රී ලංකා)		පාරේ දිග (මීටර්)	පාරේ සාමාන්‍ය පළල (මීටර්)	සංවර්ධිත පළල (මීටර්)
			වම	දකුණ	වම	දකුණ			
270	SG/ APS/ B034/ C404/ D406/ 07/ 01	ගම්ක්කන්ද පල්ලෙකඩ මාර්ගයේ පළමු පටුමග	162807.26/ 145344.143	162810.308/ 145346.885	162934.139/ 145311.753	162930.158/ 145312.137	163.63	4.0	2.5
271	SG/ APS/ B034/ C404/ D406/ 08	හැරැස්ස අක්කර 20 මාර්ගය	162781.233/ 145178.911	162783.57/ 145175.794	163371.974/ 144353.077	163372.966/ 144350.245	1227.93	3.0	2.5
272	SG/ APS/ B034/ C404/ D406/ 08/ 01	හැරැස්ස අක්කර 20 ගල්පොත්ත මාර්ගය	163169.07/ 144636.912	163172.194/ 144635.587	163154.466/ 144365.837	163156.867/ 144367.636	449.28	3.0	2.5
273	SG/ APS/ B034/ C404/ D406/ 09	දිග්ගල හැරැස්ස මාර්ගය	162982.034/ 145043.287	162978.825/ 145045.674	163923.35/ 144979.121	163920.473/ 144982.068	1085.4	4.0	3.0
274	SG/ APS/ B034/ C404/ D406/ 09/ 01	දිග්ගල මූකලාන මාර්ගය	163169.314/ 145100.199	163169.314/ 145100.199	163056.984/ 145390.869	163054.742/ 145388.875	379.65	3.0	2.0
275	SG/ APS/ B034/ C404/ D406/ 10	දිග්ගල හැරැස්ස සිව්වන පටුමග	163495.456/ 144665.743	163490.517/ 144667.758	163580.059/ 144758.336	163580.113/ 144761.836	232.18	3.5	2.5

අනු අංකය	පාරෙහි කේතය	පාරේ නම	ආරම්භක කණ්ඩාංක (කඳවල ශ්‍රී ලංකා)		අවසන් කණ්ඩාංක (කඳවල ශ්‍රී ලංකා)		පාරේ දිග (මීටර්)	පාරේ සාමාන්‍ය පළල (මීටර්)	සංවර්ධිත පළල (මීටර්)
			වම	දකුණ	වම	දකුණ			
276	SG/ APS/ B034/ C404/ D406/ 11	දිග්ගල හැරැස්ස අතුරු මාර්ගය -අඩිපාර	163662.368/ 144590.539	163660.819/ 144591.402	163837.071/ 144889.362	163836.118/ 144888.003	405.69	1.5	1.0
277	SG/ APS/ B034/ C404/ D406/ 12	කුට්ටිකන්ද මාර්ගය	163664.449/ 144585.944	163667.172/ 144584.426	164044.067/ 144246.188	164044.113/ 144249.187	806.19	3.0	3.0
278	SG/ APS/ B034/ C404/ D406/ 12/ 01	කුට්ටිකන්ද උමංදොළ මාර්ගය	163639.496/ 144482.403	163639.278/ 144479.904	163494.483/ 144343.5	163496.523/ 144344.945	256.78	2.5	2.0
279	SG/ APS/ B034/ C404/ D407/ 01	ගවරගිරිය වෙල්මණ්ඩිය හරහා මුනින්කන්ද මාර්ගයේ පළමු පටුමග	160699.858/ 143935.506	160703.361/ 143935.567	160661.878/ 143848.602	160664.132/ 143845.925	105.65	3.5	3.0
280	SG/ APS/ B034/ C404/ D407/ 02	ගවරගිරිය කොළඹැව මාර්ගය	160327.199/ 143850.242	160329.754/ 143845.734	158174.679/ 143543.167	158176.11/ 143540.53	4713.83	3.0	2.8
281	SG/ APS/ B034/ C404/ D407/ 02/ 01	ගම්වසම පළමු පටුමග	160148.25/ 143158.168	160149.739/ 143161.848	160251.028/ 143076.245	160254.979/ 143076.863	140.62	4.0	3.0

අනු අංකය	පාරෙහි කේතය	පාරේ නම	ආරම්භක කණ්ඩාංක (කඳවල ශ්‍රී ලංකා)		අවසන් කණ්ඩාංක (කඳවල ශ්‍රී ලංකා)		පාරේ දිග (මීටර්)	පාරේ සාමාන්‍ය පළල (මීටර්)	සංවර්ධිත පළල (මීටර්)
			වම	දකුණ	වම	දකුණ			
282	SG/ APS/ B034/ C404/ D407/ 02/ 02	නැබඩකන්ද මාර්ගය	159992.397/ 143096.675	159988.046/ 143097.569	158432.198/ 143398.985	158433.316/ 143395.136	2083.2	4.0	3.0
283	SG/ APS/ B034/ C404/ D407/ 02/ 02/ 01	කොඳගල මාර්ගය	158669.768/ 143759.738	158673.128/ 143762.179	158169.001/ 143726.865	158173.893/ 143724.586	1119.83	4.0	3.0
284	SG/ APS/ B034/ C404/ D407/ 02/ 02/ 02	නැබඩකන්ද මාර්ගයේ පළමු පටුමග	158454.333/ 143404.292	158459.596/ 143408.227	158565.735/ 143409.54	158564.696/ 143413.403	113.2	4.0	3.0
285	SG/ APS/ B034/ C404/ D407/ 02/ 03	නිග්ගහ බුලත්සිංහල මාර්ගය	159860.232/ 142810.67	159869.03/ 142810.453	160719.397/ 142209.444	160720.446/ 142213.304	1113	4.0	3.0
286	SG/ APS/ B034/ C404/ D407/ 02/ 03/ 01	නිග්ගහ බුලත්සිංහල මාර්ගයේ පළමු පටුමග	160588.267/ 142272.567	160586.011/ 142274.583	160721.102/ 142641.984	160721.439/ 142644.966	924.49	3.0	2.6
287	SG/ APS/ B034/ C404/ D407/ 02/ 04	ගම්වසම බෝධිය නැබඩකන්ද මාර්ගය	159758.823/ 142781.741	159754.918/ 142780.886	159730.077/ 143276.113	159727.642/ 143278.002	1077.1	3.0	3..0

අනු අංකය	පාරෙහි කේතය	පාරේ නම	ආරම්භක කණ්ඩාංක (කඳවල ශ්‍රී ලංකා)		අවසන් කණ්ඩාංක (කඳවල ශ්‍රී ලංකා)		පාරේ දිග (මීටර්)	පාරේ සාමාන්‍ය පළල (මීටර්)	සංවර්ධිත පළල (මීටර්)
			වම	දකුණ	වම	දකුණ			
288	SG/ APS/ B034/ C404/ D407/ 02/ 05	ගවරගිරිය කොළඹැව මාර්ගයේ පළමු පටුමග	159720.815/ 142722.739	159720.174/ 142719.347	159357.438/ 142973.765	159359.763/ 142971.87	515.98	3.0	2.7
289	SG/ APS/ B034/ C404/ D407/ 02/ 06	ගවරගිරිය කොළඹැව මාර්ගයේ දෙවන පටුමග	158383.129/ 143228.229	158383.713/ 143232.571	158576.865/ 143284.811	158574.171/ 143288.034	237.37	4.2	2.8
290	SG/ APS/ B034/ C404/ D407/ 02/ 07	ගවරගිරිය කොළඹැව මාර්ගයේ තෙවන පටුමග	158282.665/ 143540.767	158278.032/ 143541.949	158197.617/ 144086.884	158196.338/ 144089.597	652.69	3.0	3.0
291	SG/ APS/ B034/ C404/ D407/ 03	ගවරගිරිය මුනින්කන්ද මාර්ගයේ පළමු පටුමග	160070.308/ 144121.318	160074.095/ 144115.104	159968.153/ 144113.02	159970.943/ 144111.919	150.67	3.0	2.5
292	SG/ APS/ B034/ C404/ D407/ 04	ගවරගිරිය මුනින්කන්ද මාර්ගයේ දෙවන පටුමග	159794.826/ 144264.634	159797.389/ 144263.063	159768.364/ 144244.475	159770.02/ 144241.973	36.26	3.0	2.5
293	SG/ APS/ B034/ C404/ D407/ 05	ගවරගිරිය මුනින්කන්ද මාර්ගයේ තෙවන පටුමග	159666.649/ 144453.8	159663.63/ 144455.816	159807.424/ 144467.393	159805.364/ 144469.573	164.01	3.0	2.5

අනු අංකය	පාරෙහි කේතය	පාරේ නම	ආරම්භක කණ්ඩාංක (කඳවල ශ්‍රී ලංකා)		අවසන් කණ්ඩාංක (කඳවල ශ්‍රී ලංකා)		පාරේ දිග (මීටර්)	පාරේ සාමාන්‍ය පළල (මීටර්)	සංවර්ධිත පළල (මීටර්)
			වම	දකුණ	වම	දකුණ			
294	SG/ APS/ B034/ C404/ D407/ 06	ගවරගිරිය මුනින්කන්ද මාර්ගයේ සිව්වන පටුමග	159448.12/ 144509.898	159444.09/ 144510.486	159608.707/ 144592.149	159610.995/ 144595.43	316.5	4.0	3.0
295	SG/ APS/ B034/ C404/ D407/ 06/ 01	ගවරගිරිය මුනින්කන්ද මාර්ගයේ සිව්වන පටුමගෙහි පළමු අතුරු මාර්ගය	159546.329/ 144610.2	159541.403/ 144611.997	159544.549/ 144642.438	159540.597/ 144643.056	35.18	4.0	3.0
296	SG/ APS/ B034/ C404/ D407/ 07	කොළඹැව මුනින්කන්ද ඉහළ කන්ද මාර්ගය	158971.526/ 144597.328	158969.03/ 144594.416	158120.112/ 145533.83	158116.754/ 145532.053	1357.1	3.8	3.0
297	SG/ APS/ B034/ C404/ D407/ 07/ 01	කොළඹැව මුනින්කන්ද ඉහළ කන්ද මාර්ගයේ පළමු පටු මාර්ගය	158847.003/ 144733.997	158845.258/ 144738.239	159039.194/ 144981.19	159036.634/ 144983.272	428.42	3.3	3.0
298	SG/ APS/ B034/ C404/ D407/ 07/ 02	කොළඹැව මුනින්කන්ද දොඩම්ගෙවත්ත මාර්ගය	158696.391/ 144884.86	158699.492/ 144883.193	158634.513/ 144675.817	158636.259/ 144678.85	242.44	3.5	2.8
299	SG/ APS/ B034/ C404/ D407/ 07/ 03	කොළඹැව මුනින්කන්ද පස්වන පටුමග	158542.604/ 145028.014	158538.637/ 145030.686	158714.365/ 145131.924	158714.169/ 145134.917	392.11	3.0	2.5

අනු අංකය	පාරෙහි කේතය	පාරේ නම	ආරම්භක කණ්ඩාංක (කඳවල ශ්‍රී ලංකා)		අවසන් කණ්ඩාංක (කඳවල ශ්‍රී ලංකා)		පාරේ දිග (මීටර්)	පාරේ සාමාන්‍ය පළල (මීටර්)	සංවර්ධිත පළල (මීටර්)
			වම	දකුණ	වම	දකුණ			
300	SG/ APS/ B034/ C404/ D407/ 07/ 03/ 01	කොළඹැව මුනින්කන්ද පස්වන පටුමගෙහි පළමු අතුරු මාර්ගය	158590.991/ 145201.086	158587.689/ 145201.461	158695.52/ 145353.7	158696.379/ 145356.574	601.07	3.0	2.5
301	SG/ APS/ B034/ C404/ D407/ 08	කොළඹැව මුනින්කන්ද සයවන පටුමග	158866.522/ 144388.389	158865.883/ 144385.255	158610.211/ 144338.245	158608.168/ 144336.049	291.71	3.0	2.5
302	SG/ APS/ B034/ C404/ C401/ 01	ලන්දෙමැදහේන මාර්ගය	163569.417/ 141308.403	163565.619/ 141309.094	163332.674/ 141668.101	163331.132/ 141664.958	469.6	3.5	2.5
303	SG/ APS/ B034/ C404/ C401/ 02	දුම්බර මානාන කළුවන්හේන මාර්ගය	163944.518/ 141303.777	163948.493/ 141304.248	166245.219/ 139702.94	166244.348/ 139706.936	3549.34	4.0	3.5
304	SG/ APS/ B034/ C404/ C401/ 02/ 01	මහවලවත්ත පහළ පළමු මාර්ගය	166002.781/ 139632.525	166010.627/ 139627.027	164611.691/ 139486.328	164611.307/ 139482.347	1750.26	4.0	2.5
305	SG/ APS/ B034/ C404/ C401/ 02/ 01/ 01	මහවලවත්ත බටහිර පළමු මාර්ගය	165888.461/ 139579.195	165892.671/ 139580.48	165866.895/ 139267.512	165870.825/ 139266.768	458.09	4.0	3.0

අනු අංකය	පාරෙහි කේතය	පාරේ නම	ආරම්භක කණ්ඩාංක (කඳවල ශ්‍රී ලංකා)		අවසන් කණ්ඩාංක (කඳවල ශ්‍රී ලංකා)		පාරේ දිග (මීටර්)	පාරේ සාමාන්‍ය පළල (මීටර්)	සංවර්ධිත පළල (මීටර්)
			වම	දකුණ	වම	දකුණ			
306	SG/ APS/ B034/ C404/ C401/ 02/ 01/ 02	මහවලවත්ත පහළ දෙවන මාර්ගය	165627.987/ 139570.743	165623.85/ 139571.777	165642.93/ 139611.545	165640.391/ 139614.636	48.85	4.0	3.0
307	SG/ APS/ B034/ C404/ C401/ 02/ 01/ 03	මහවලවත්ත බටහිර දෙවන මාර්ගය	165489.395/ 139597.805	165494.258/ 139595.241	165390.308/ 139350.989	165393.146/ 139353.809	406.11	4.0	2.5
308	SG/ APS/ B034/ C404/ C401/ 02/ 01/ 04	මහවලවත්ත පහළ තෙවන මාර්ගය	165321.014/ 139668.669	165316.721/ 139668.115	165302.971/ 139736.613	165299.871/ 139734.989	72.95	3.5	2.5
309	SG/ APS/ B034/ C404/ C401/ 02/ 01/ 05	සෝදුරුකන්ද මාර්ගය	164924.12/ 139470.482	164918.59/ 139471.973	164709.911/ 139695.183	164708.337/ 139691.506	434.5	4.0	2.5
310	SG/ APS/ B034/ C404/ C401/ 02/ 02	දුම්බර නො.02 මාර්ගය	166065.85/ 139574.914	166069.315/ 139571.639	167182.273/ 138722.521	167178.712/ 138720.7	2153.66	4.0	2.5
311	SG/ APS/ B034/ C404/ C401/ 02/ 02/ 01	දුම්බර නො.02 මාර්ගයේ පළමු පටුමග	166130.695/ 139486.064	166134.467/ 139484.669	166278.353/ 139166.614	166282.224/ 139165.607	384.13	4.0	2.5

අනු අංකය	පාරෙහි කේතය	පාරේ නම	ආරම්භක කණ්ඩාංක (කඳවල ශ්‍රී ලංකා)		අවසන් කණ්ඩාංක (කඳවල ශ්‍රී ලංකා)		පාරේ දිග (මීටර්)	පාරේ සාමාන්‍ය පළල (මීටර්)	සංවර්ධිත පළල (මීටර්)
			වම	දකුණ	වම	දකුණ			
312	SG/ APS/ B034/ C404/ C401/ 02/ 02/ 01/ 01	දුම්බර නො.02 මාර්ගයේ පළමු පටුමගෙහි පළමු අතුරු මාර්ගය	166146.247/ 139397.065	166152.835/ 139391.805	166076.601/ 139392.33	166075.03/ 139389.773	127.38	3.0	2.5
313	SG/ APS/ B034/ C404/ C401/ 03	දුම්බර මානාන කුට්ටිකන්ද මාර්ගය	164164.67/ 141345.967	164158.941/ 141346.65	165891.23/ 142114.353	165896.228/ 142114.522	5413.5	5.0	2.5
314	SG/ APS/ B034/ C404/ C401/ 03/ 01	නො.01 දුම්බර මානාන මාර්ගය	164536.479/ 141436.909	164537.5/ 141440.87	167409.194/ 139926.99	167413.289/ 139928.864	3909.5	4.0	2.5
315	SG/ APS/ B034/ C404/ C401/ 03/ 02	දුම්බර මානාන පතල්මණ්ඩිය මාර්ගය	164380.898/ 141542.213	164377.625/ 141544.513	164052.052/ 142374.41	164051.034/ 142370.542	1216.5	4.0	2.6
316	SG/ APS/ B034/ C404/ C401/ 03/ 02/ 01	දුම්බර මානාන පතල්මණ්ඩිය මාර්ගයේ පළමු පටු මාර්ගය	164459.644/ 141680.811	164456.362/ 141678.194	164138.131/ 141911.672	164137.558/ 141907.714	427.07	4.0	3.0
317	SG/ APS/ B034/ C404/ C401/ 03/ 02/ 02	දුම්බර මානාන පතල්මණ්ඩිය මාර්ගයේ දෙවන පටු මාර්ගය	164531.977/ 141828.718	164529.88/ 141831.622	164643.566/ 142030.531	164640.092/ 142030.108	257.64	3.5	2.5

අනු අංකය	පාරෙහි කේතය	පාරේ නම	ආරම්භක කණ්ඩාංක (කඳවල ශ්‍රී ලංකා)		අවසන් කණ්ඩාංක (කඳවල ශ්‍රී ලංකා)		පාරේ දිග (මීටර්)	පාරේ සාමාන්‍ය පළල (මීටර්)	සංවර්ධිත පළල (මීටර්)
			වම	දකුණ	වම	දකුණ			
318	SG/ APS/ B034/ C404/ C401/ 03/ 02/ 02/ 01	දුම්බර මානාන මියන්ගල කුරුන්ද මාර්ගය	164636.291/ 141954.722	164634.939/ 141959.151	165198.71/ 141807.634	165202.07/ 141804.641	631.81	4.5	2.5
319	SG/ APS/ B034/ C404/ C401/ 03/ 02/ 03	දුම්බර මානාන පතල්මණ්ඩිය මාර්ගයේ තෙවන පටු මාර්ගය	164258.957/ 142003.341	164262.152/ 141997.765	164100.798/ 142116.06	164099.281/ 142112.905	209.33	3.5	2.5
320	SG/ APS/ B034/ C404/ C401/ 03/ 03	දුම්බර මානාන කුට්ටිකන්ද මාර්ගයේ පළමු පටු මාර්ගය	163635.671/ 142357.046	163633.06/ 142355.555	163354.38/ 142662.842	163352.065/ 142660.933	437.79	3.0	2.5
321	SG/ APS/ B034/ C404/ C401/ 03/ 04	දුම්බර මානාන අක්කර 08 මාර්ගය	163841.381/ 142762.389	163843.517/ 142765.997	164050.29/ 142644.156	164052.236/ 142640.66	284.95	4.0	2.6
322	SG/ APS/ B034/ C404/ C401/ 03/ 05	දුම්බර මානාන කුට්ටිකන්ද මාර්ගයේ දෙවන පටු මාර්ගය	164428.871/ 142945.801	164432.902/ 142942.32	164393.2/ 142868.601	164393.885/ 142864.66	122.87	4.0	3.0
323	SG/ APS/ B034/ C404/ C401/ 04	නො.82 කෝවිල අසල මාර්ගය	166942.524/ 139483.98	166935.276/ 139486.901	167628.782/ 139477.376	167628.157/ 139480.819	733.48	3.5	2.5

අනු අංකය	පාරෙහි කේතය	පාරේ නම	ආරම්භක කණ්ඩාංක (කඳවල ශ්‍රී ලංකා)		අවසන් කණ්ඩාංක (කඳවල ශ්‍රී ලංකා)		පාරේ දිග (මීටර්)	පාරේ සාමාන්‍ය පළල (මීටර්)	සංවර්ධිත පළල (මීටර්)
			වම	දකුණ	වම	දකුණ			
324	SG/ APS/ B034/ C404/ C401/ 05	දුම්බර නො.82 අඩි පාර	167105.569/ 139423.374	167107.583/ 139422.322	167227.378/ 138954.551	167229.145/ 138955.489	777.67	2.0	1.5
325	SG/ APS/ B034/ C404/ C401/ 06	දුම්බර නො.01 මාර්ගය	168182.573/ 138870.069	168182.06/ 138874.932	167809.426/ 140441.934	167805.474/ 140442.553	2313.7	4.0	3.0
326	SG/ APS/ B034/ C404/ C401/ 07	දුම්බර මැදිකැල්ල ඉහළ මාර්ගය	168219.125/ 138592.16	168214.867/ 138602.546	168972.466/ 138633.193	168973.006/ 138637.156	1081.8	4.0	2.5
327	SG/ APS/ B034/ C404/ C401/ 08	මිණිපුර දුම්බර මාර්ගය	168635.217/ 138228.821	168631.853/ 138226.142	168544.386/ 138262.959	168540.747/ 138261.297	115.54	4.0	3.0
328	SG/ APS/ B034/ C404/ C401/ 09	මිණිපුර දුම්බර ඇටහෙරලියගොඩ මාර්ගය	168751.409/ 138073.939	168755.543/ 138073.175	168033.794/ 138501.759	168029.868/ 138502.53	1095.3	4.0	2.6
329	SG/ APS/ B034/ C404/ C401/ 10	පැණිගලවත්ත තොටුපොළ මාර්ගය	168799.218/ 137902.52	168802.731/ 137898.96	170067.609/ 137559.462	170064.276/ 137563.216	4084.9	5.0	2.6
330	SG/ APS/ B034/ C404/ C401/ 10/ 01	දුම්බර කළුවල මාර්ගය	168157.401/ 137774.094	168157.087/ 137769.89	167997.597/ 138114.812	167995.529/ 138117.635	472.76	3.5	2.5

අනු අංකය	පාරෙහි කේතය	පාරේ නම	ආරම්භක කණ්ඩාංක (කඳවල ශ්‍රී ලංකා)		අවසන් කණ්ඩාංක (කඳවල ශ්‍රී ලංකා)		පාරේ දිග (මීටර්)	පාරේ සාමාන්‍ය පළල (මීටර්)	සංවර්ධිත පළල (මීටර්)
			වම	දකුණ	වම	දකුණ			
331	SG/ APS/ B034/ C404/ C401/ 10/ 02	පැණිගලවත්ත තොටුපොළ මාර්ගයේ පළමු පටුමග	168309.105/ 137506.554	168316.913/ 137504.135	168229.945/ 137508.79	168226.846/ 137506.262	98.39	4.0	3.0
332	SG/ APS/ B034/ C404/ C401/ 10/ 03	පැණිගලවත්ත හල්වතුර මාර්ගය	168712.289/ 137288.585	168716.23/ 137284.514	168665.296/ 137188.45	168669.989/ 137186.726	115.29	5.0	2.6
333	SG/ APS/ B034/ C404/ C401/ 10/ 04	පැණිගලවත්ත තොටුපොළ මාර්ගයේ දෙවන පටුමග	168947.665/ 137212.914	168953.147/ 137210.257	168966.707/ 137126.2	168969.474/ 137128.342	101.26	3.5	2.0
334	SG/ APS/ B034/ C404/ C401/ 10/ 05	පැණිගලවත්ත තොටුපොළ මාර්ගයේ තෙවන පටුමග	169420.173/ 137141.16	169423.788/ 137141.825	169384.294/ 136898.167	169387.592/ 136899.342	257.57	3.5	2.5
335	SG/ APS/ B034/ C404/ C401/ 10/ 06	පැණිගලවත්ත තොටුපොළ මාර්ගයේ සිව්වන පටුමග	169946.902/ 137056.331	169951.315/ 137055.014	169858.152/ 136653.153	169858.993/ 136649.243	651.13	4.0	2.1
336	SG/ APS/ B034/ C404/ C401/ 10/ 07	පැණිගලවත්ත තොටුපොළ මාර්ගයේ පස්වන පටුමග	169954.559/ 137054.354	169959.449/ 137054.23	170064.331/ 136947.26	170068.922/ 136946.957	176.83	4.6	4.0
337	SG/ APS/ B034/ C404/ C401/ 11	දොම්සියාවත්ත තොටුපොළ මාර්ගය	169590.917/ 138087.129	169585.055/ 138097.712	170081.326/ 137540.973	170084.233/ 137543.72	988.19	4.0	2.5

අනු අංකය	පාරෙහි කේතය	පාරේ නම	ආරම්භක කණ්ඩාංක (කඳවල ශ්‍රී ලංකා)		අවසන් කණ්ඩාංක (කඳවල ශ්‍රී ලංකා)		පාරේ දිග (මීටර්)	පාරේ සාමාන්‍ය පළල (මීටර්)	සංවර්ධිත පළල (මීටර්)
			වම	දකුණ	වම	දකුණ			
338	SG/ APS/ B034/ C404/ C401/ 12	මැදපොළ නො.01 මාර්ගය	169568.796/ 138653.691	169568.472/ 138644.097	167450.006/ 139959.141	167446.501/ 139953.649	2699.7	3.5	2.5
339	SG/ APS/ B034/ C404/ C401/ 13	පහළපොළ පළමු මාර්ගය	169603.301/ 138783.925	169616.912/ 138787.77	169853.565/ 138550.38	169855.909/ 138554.916	366.21	5.0	2.5
340	SG/ APS/ B034/ C404/ C401/ 14	පහළපොළ දෙවන මාර්ගය	169959.605/ 138553.252	169964.691/ 138549.087	170148.286/ 138438.809	170149.175/ 138442.708	455.02	4.0	3.0
341	SG/ APS/ B034/ C404/ C401/ 14/ 01	පහළපොළ දෙවන මාර්ගයේ පළමු පටුමග	169880.599/ 138506.303	169884.09/ 138506.695	170065.251/ 138101.546	170068.631/ 138102.455	515.72	3.5	2.5
342	SG/ APS/ B034/ C404/ C401/ 14/ 02	පහළපොළ දෙවන මාර්ගයේ දෙවන පටුමග	170042.718/ 138459.316	170045.674/ 138458.35	170006.107/ 138388.362	170008.808/ 138386.793	87.99	3.0	2.0
343	SG/ APS/ B034/ C404/ C401/ 14/ 03	පහළපොළ දෙවන මාර්ගයේ තෙවන පටුමග	170120.979/ 138439.662	170123.481/ 138439.708	170025.403/ 138374.488	170027.377/ 138372.639	135.11	2.5	2.5

අනු අංකය	පාරෙහි කේතය	පාරේ නම	ආරම්භක කණ්ඩාංක (කඳවල ශ්‍රී ලංකා)		අවසන් කණ්ඩාංක (කඳවල ශ්‍රී ලංකා)		පාරේ දිග (මීටර්)	පාරේ සාමාන්‍ය පළල (මීටර්)	සංවර්ධිත පළල (මීටර්)
			වම	දකුණ	වම	දකුණ			
344	SG/ APS/ B034/ C404/ C401/ 15	පහළපොළ තෙවන මාර්ගය	170094.887/ 138614.153	170098.645/ 138615.552	170189.197/ 138604.204	170185.914/ 138606.488	120.09	4.0	2.5
345	SG/ APS/ B034/ C404/ C401/ 15/ 01	පහළපොළ තෙවන මාර්ගයේ පළමු පටුමග	170108.994/ 138589.081	170111.809/ 138586.657	170121.508/ 138443.672	170124.792/ 138443.741	163.95	3.0	2.5
346	SG/ APS/ B034/ C402/ 01	අයගම ඇලපාත මාර්ගයේ පළමු මාර්ගය	159461.777/ 149379.181	159458.973/ 149381.326	159387.298/ 149574.851	159385.347/ 149571.943	256.14	3.5	3.0
347	SG/ APS/ B034/ C402/ 01/ 01	අයගම ඇලපාත මාර්ගයේ පළමු මාර්ගයේ පළමු අතුරු මාර්ගය	159423.585/ 149522.478	159424.399/ 149525.883	159502.077/ 149478.071	159503.732/ 149481.156	93.1	3.5	3.0
348	SG/ APS/ B034/ C402/ 02	සරත්පුරය මැද මාර්ගය	159447.649/ 149388.194	159450.001/ 149384.943	159232.965/ 149320.121	159236.74/ 149318.507	300.32	4.0	3.0
349	SG/ APS/ B034/ C402/ 02/ 01	සරත්පුරය මැද මාර්ගයේ පළමු පටුමග	159382.923/ 149306.953	159382.727/ 149304.453	159306.148/ 149352.255	159304.278/ 149350.595	93.78	2.5	1.0

අනු අංකය	පාරෙහි කේතය	පාරේ නම	ආරම්භක කණ්ඩාංක (කඳවල ශ්‍රී ලංකා)		අවසන් කණ්ඩාංක (කඳවල ශ්‍රී ලංකා)		පාරේ දිග (මීටර්)	පාරේ සාමාන්‍ය පළල (මීටර්)	සංවර්ධිත පළල (මීටර්)
			වම	දකුණ	වම	දකුණ			
350	SG/ APS/ B034/ C402/ 02/ 02	සරත්පුරය මැද මාර්ගයේ දෙවන පටුමග	159255.574/ 149335.976	159252.454/ 149334.811	159277.353/ 149390.737	159276.866/ 149393.697	66.48	3.0	3.0
351	SG/ APS/ B034/ C402/ 03	සරත්පුරය පළමු පටුමග	159381.676/ 149465.264	159383.42/ 149462.67	159240.917/ 149429.631	159241.003/ 149426.547	155.78	3.0	3.0
352	SG/ APS/ B034/ C402/ 04	අයගම ඇලපාත මාර්ගයේ දෙවන මාර්ගය	159389.948/ 149582.055	159387.143/ 149580.654	159326.662/ 149723.997	159323.688/ 149723.605	197.56	3.0	3.0
353	SG/ APS/ B034/ C402/ 05	අයගම ඇලපාත මාර්ගයේ තෙවන මාර්ගය	159537.463/ 149681.071	159537.114/ 149684.57	159592.073/ 149643.185	159591.783/ 149646.672	75.32	3.5	3.5
354	SG/ APS/ B034/ C402/ 06	අයගම ඇලපාත මාර්ගයේ සිව්වන මාර්ගය	159510.747/ 149768.346	159511.485/ 149764.748	159257.203/ 149882.453	159256.039/ 149879.153	316.02	3.5	3.5
355	SG/ APS/ B034/ C402/ 07	සමරුගම මැද මාර්ගය	159379.418/ 149957.766	159379.92/ 149954.302	159165.735/ 149699.736	159169.01/ 149701.016	493.07	3.5	3.0

අනු අංකය	පාරෙහි කේතය	පාරේ නම	ආරම්භක කණ්ඩාංක (කඳවල ශ්‍රී ලංකා)		අවසන් කණ්ඩාංක (කඳවල ශ්‍රී ලංකා)		පාරේ දිග (මීටර්)	පාරේ සාමාන්‍ය පළල (මීටර්)	සංවර්ධිත පළල (මීටර්)
			වම	දකුණ	වම	දකුණ			
356	SG/ APS/ B034/ C402/ 08	අයගම ඇලපාත මාර්ගයේ පස්වන මාර්ගය	159279.654/ 150104.126	159277.422/ 150106.134	159689.449/ 149943.843	159686.7/ 149945.045	505.46	3.0	3.0
357	SG/ APS/ B034/ C402/ 09	අයගම ඇලපාත මාර්ගයේ සයවන මාර්ගය	159128.731/ 150373.43	159126.751/ 150370.511	158792.732/ 150542.001	158795.844/ 150540.399	578.75	3.5	3.0
358	SG/ APS/ B034/ C402/ 10	අයගම ඇලපාත මාර්ගයේ සත්වන මාර්ගය	159741.171/ 150667.187	159740.058/ 150670.378	160130.92/ 150920.892	160129.531/ 150923.551	613.49	3.0	3.0
359	SG/ APS/ B034/ D401/ 01	උඩුගල ගෙදගල මාර්ගය	157287.745/ 150320.142	157291.64/ 150321.053	156313.654/ 146716.075	156316.312/ 146713.085	5197.6	4.0	3.5
360	SG/ APS/ B034/ D401/ 01/ 01	ෆයින්හිල් වත්ත මාර්ගය	157208.055/ 150206.886	157209.151/ 150203.024	156709.13/ 150088.967	156713.044/ 150089.79	1057.6	4.0	4.0
361	SG/ APS/ B034/ D401/ 01/ 02	ෆයින්හිල් ජනපදය මාර්ගය	157320.013/ 149886.172	157317.269/ 149883.871	156982.264/ 149661.686	156985.239/ 149659.842	566.71	3.5	3.0

අනු අංකය	පාරෙහි කේතය	පාරේ නම	ආරම්භක කණ්ඩාංක (කඳවල ශ්‍රී ලංකා)		අවසන් කණ්ඩාංක (කඳවල ශ්‍රී ලංකා)		පාරේ දිග (මීටර්)	පාරේ සාමාන්‍ය පළල (මීටර්)	සංවර්ධිත පළල (මීටර්)
			වම	දකුණ	වම	දකුණ			
362	SG/ APS/ B034/ D401/ 01/ 02/ 01	ෆයින්හිල් ඉහළ මාර්ගය	157227.648/ 149894.143	157225.013/ 149892.709	157160.356/ 149888.568	157163.081/ 149887.312	95.31	3.0	3.0
363	SG/ APS/ B034/ D401/ 01/ 02/ 02	ෆයින්හිල් ජනපදය ගෙදගල මාර්ගය	157133.609/ 149725.826	157137.132/ 149726.868	157065.731/ 149589.514	157069.925/ 149590.522	159.34	3.0	2.0
364	SG/ APS/ B034/ D401/ 01/ 02/ 03	ෆයින්හිල් ජනපදය ගෙදගල මාර්ගයේ පළමු පටුමග	157030.221/ 149714.53	157027.327/ 149713.727	156910.603/ 149791.995	156908.828/ 149789.577	189.46	3.0	3.0
365	SG/ APS/ B034/ D401/ 01/ 03	උඩුගල පිටකන්ද ගම්සභා පළමු මාර්ගය	157326.54/ 149849.629	157323.621/ 149852.496	157404.109/ 149821.606	157407.586/ 149823.594	114.46	4.0	3.0
366	SG/ APS/ B034/ D401/ 01/ 04	උඩුගල පිටකන්ද ගම්සභා දෙවන මාර්ගය	157324.255/ 149782.296	157324.224/ 149785.299	157456.781/ 149792.983	157456.728/ 149795.982	155.48	3.0	3.0
367	SG/ APS/ B034/ D401/ 01/ 05	බුබුළඳේන මාර්ගය	157310.794/ 149645.707	157312.533/ 149648.173	157543.494/ 149446.695	157542.715/ 149449.591	352.37	3.0	2.0

අනු අංකය	පාරෙහි කේතය	පාරේ නම	ආරම්භක කණ්ඩාංක (කඳවල ශ්‍රී ලංකා)		අවසන් කණ්ඩාංක (කඳවල ශ්‍රී ලංකා)		පාරේ දිග (මීටර්)	පාරේ සාමාන්‍ය පළල (මීටර්)	සංවර්ධිත පළල (මීටර්)
			වම	දකුණ	වම	දකුණ			
368	SG/ APS/ B034/ D401/ 01/ 06	උඩුගල ගෙදගල ගම්සභා මාර්ගය	157154.466/ 149534.557	157151.607/ 149533.449	156816.662/ 149478.874	156818.62/ 149481.149	472.18	3.0	2.0
369	SG/ APS/ B034/ D401/ 01/ 07	කළුතර එළවැල්ලහේන මාර්ගය	156822.356/ 149378.184	156821.703/ 149375.114	156698.037/ 149406.824	156696.315/ 149404.368	132.69	3.0	3.0
370	SG/ APS/ B034/ D401/ 01/ 08	උඩුගල ගෙදගල මාර්ගයේ පළමු පටුමග	156811.451/ 149337.844	156811.69/ 149334.842	156763.994/ 149303.041	156765.413/ 149300.397	63.81	3.0	3.0
371	SG/ APS/ B034/ D401/ 01/ 09	ගෙදගල පරණ ගම්සභා මාර්ගය	156684.691/ 148304.064	156681.118/ 148302.226	156549.574/ 148301.897	156552.931/ 148304.161	182.36	4.0	4.0
372	SG/ APS/ B034/ D401/ 01/ 10	ගෙදගල ආරණ්‍ය මාර්ගය	156663.245/ 147217.589	156663.011/ 147221.128	156856.926/ 147066.015	156858.919/ 147068.892	256.08	3.5	3.0
373	SG/ APS/ B034/ D401/ 01/ 11	ගෙදගල හතළිහවත්ත මාර්ගය	156531.734/ 147168.814	156534.705/ 147170.276	156588.076/ 146855.55	156590.973/ 146856.33	350.74	3.0	2.5

අනු අංකය	පාරෙහි කේතය	පාරේ නම	ආරම්භක කණ්ඩාංක (කඳවල ශ්‍රී ලංකා)		අවසන් කණ්ඩාංක (කඳවල ශ්‍රී ලංකා)		පාරේ දිග (මීටර්)	පාරේ සාමාන්‍ය පළල (මීටර්)	සංවර්ධිත පළල (මීටර්)
			වම	දකුණ	වම	දකුණ			
374	SG/ APS/ B034/ D401/ 01/ 12	ගෙදගල මිල්ලහේන අඩිපාර	156514.649/ 147164.072	156512.859/ 147162.653	156399.529/ 147315.415	156397.529/ 147315.453	267.89	2.0	1.0
375	SG/ APS/ B034/ D401/ 01/ 13	ගෙදගල මිල්ලහේන මාර්ගය	156465.693/ 147104.555	156464.318/ 147100.354	155868.854/ 147300.375	155871.845/ 147303.031	1164.3	4.0	3.0
376	SG/ APS/ B034/ D401/ 01/ 13/ 01	ගෙදගල මිල්ලහේන මාර්ගයේ පළමු පටුමග	155798.488/ 147446.75	155800.358/ 147442.241	155757.427/ 147412.9	155760.911/ 147413.242	106.04	3.5	2.5
377	SG/ APS/ B034/ D401/ 01/ 14	හුල්කිරිදොළ බලාගාරය මාර්ගය	156317.778/ 146714.349	156320.348/ 146716.86	157384.536/ 146089.61	157388.032/ 146089.765	1505.7	3.5	2.5
378	SG/ APS/ B034/ D401/ 02	උඩුගල අහුරුවෙල මාර්ගයේ පළමු පටුමග	157148.367/ 150420.874	157150.959/ 150419.323	156956.706/ 150276.248	156955.504/ 150273.499	276.08	3.0	3.0
379	SG/ APS/ B034/ D401/ 02/ 01	ශ්‍රී ධර්මරක්ෂිතාමය මාර්ගය	157080.52/ 150372.702	157078.667/ 150369.666	157022.099/ 150382.247	157020.6/ 150379.648	61.74	3.0	3.0

අනු අංකය	පාරෙහි කේතය	පාරේ නම	ආරම්භක කණ්ඩාංක (කඳවල ශ්‍රී ලංකා)		අවසන් කණ්ඩාංක (කඳවල ශ්‍රී ලංකා)		පාරේ දිග (මීටර්)	පාරේ සාමාන්‍ය පළල (මීටර්)	සංවර්ධිත පළල (මීටර්)
			වම	දකුණ	වම	දකුණ			
380	SG/ APS/ B034/ D401/ 03	උඩුගල අහුරුවෙල මාර්ගයේ දෙවන පටුමග	156827.768/ 150588.171	156824.818/ 150587.482	156791.117/ 150679.513	156788.524/ 150678.006	102.04	3.0	3.0
381	SG/ APS/ B034/ D401/ 04	අහුරුවෙල ෆයින්හිල්වත්ත පළමු මාර්ගය	156693.755/ 150550.761	156696.529/ 150551.993	156751.097/ 150216.214	156753.191/ 150218.367	546.79	3.0	2.5
382	SG/ APS/ B034/ D401/ 05	උඩුගල අහුරුවෙල මාර්ගයේ තෙවන පටුමග	156584.485/ 150624.643	156582.288/ 150627.259	156643.239/ 150734.101	156640.736/ 150732.446	153.86	3.0	2.5
383	SG/ APS/ B034/ D401/ 06	හඳුන්කන්ද බටහේන මාර්ගය	156040.438/ 150792.897	156036.998/ 150795.111	156122.938/ 150988.518	156122.743/ 150992.513	327.12	4.0	2.6
384	SG/ APS/ B034/ D401/ 06/ 01	හඳුන්කන්ද බටහේන මාර්ගයේ පළමු පටුමග	156062.901/ 151020.222	156058.403/ 151020.36	156121.892/ 151137.242	156119.409/ 151140.995	157.53	4.5	2.0
385	SG/ APS/ B034/ D401/ 07	හඳුන්කන්ද පාසල් මාර්ගය	155993.968/ 150808.67	155990.983/ 150808.333	155932.163/ 150913.026	155929.876/ 150914.969	152.82	3.0	2.0

අනු අංකය	පාරෙහි කේතය	පාරේ නම	ආරම්භක කණ්ඩාංක (කඳවල ශ්‍රී ලංකා)		අවසන් කණ්ඩාංක (කඳවල ශ්‍රී ලංකා)		පාරේ දිග (මීටර්)	පාරේ සාමාන්‍ය පළල (මීටර්)	සංවර්ධිත පළල (මීටර්)
			වම	දකුණ	වම	දකුණ			
386	SG/ APS/ B034/ D401/ 08	හඳුන්කන්ද පළමු පටුමග	155941.04/ 150567.698	155942.719/ 150571.068	156052.536/ 150397.226	156055.058/ 150399.652	219.62	3.5	2.5
387	SG/ APS/ B034/ D401/ 09	අහුරුවෙල ෆයින්හිල්වත්ත දෙවන මාර්ගය	155416.689/ 150299.172	155423.355/ 150297.887	156700.848/ 150198.96	156696.86/ 150194.851	2147.1	4.0	2.5
388	SG/ APS/ B034/ D401/ 10	උඩුගල අහුරුවෙල මාර්ගයේ සිව්වන පටුමග	155255.126/ 150278.066	155258.442/ 150279.193	155301.796/ 150099.024	155303.867/ 150101.844	238.52	3.5	3.0
389	SG/ APS/ B034/ D401/ 11	අහුරුවෙල ටැංකිය අඩිපාර	154924.975/ 150380.579	154922.681/ 150383.016	154917.22/ 151066.195	154917.112/ 151069.193	975.28	3.0	2.0
390	SG/ APS/ B034/ D401/ 12	පන්විලහේන පළමු පටුමග	154663.695/ 150905.562	154663.531/ 150901.319	154547.724/ 151089.588	154544.204/ 151091.487	247.05	4.0	3.0
391	SG/ APS/ B034/ D401/ 13	අහුරුවෙල පන්විලහේන මාර්ගය	154671.092/ 150934.792	154668.105/ 150935.088	154379.255/ 151278.751	154379.522/ 151275.763	586.84	3.0	3.0
392	SG/ APS/ B034/ D401/ 13/ 01	පන්විලහේන දෙවන පටුමග -අඩිපාර	154643.94/ 151182.473	154640.685/ 151184.567	154534.83/ 151309.855	154534.658/ 151306.859	211.24	3.0	1.0

අනු අංකය	පාරෙහි කේතය	පාරේ නම	ආරම්භක කණ්ඩාංක (කඳවල ශ්‍රී ලංකා)		අවසන් කණ්ඩාංක (කඳවල ශ්‍රී ලංකා)		පාරේ දිග (මීටර්)	පාරේ සාමාන්‍ය පළල (මීටර්)	සංවර්ධිත පළල (මීටර්)
			වම	දකුණ	වම	දකුණ			
393	SG/ APS/ B034/ C403/ 01	වේරගම්කන්ද මාර්ගය	153527.299/ 154057.44	153527.251/ 154061.441	154282.721/ 153664.727	154279.844/ 153667.505	989.79	4.0	4.0
394	SG/ APS/ B034/ C403/ 02	කුකුළුවා රජමහා විහාර පළමු මාවත	153415.092/ 154520.334	153416.359/ 154526.083	154548.876/ 155593.224	154549.724/ 155596.62	2129.1	3.5	3.0
395	SG/ APS/ B034/ C403/ 02/ 01	කරවිලහේන්යාය මාර්ගය	153688.552/ 154709.874	153688.286/ 154714.284	153796.476/ 154135.909	153799.374/ 154136.687	788.25	3.0	2.5
396	SG/ APS/ B034/ C403/ 03	වැල්ලවත්ත නාවින්න මාර්ගය	153491.897/ 154877.567	153490.694/ 154874.125	153259.975/ 154932.132	153257.195/ 154930.006	306.89	3.5	3.0
397	SG/ APS/ B034/ C403/ 04	කුකුළුවා රජමහා විහාර අඩිපාර	153515.858/ 154959.691	153515.612/ 154961.225	153738.21/ 155002.228	153738.768/ 155003.684	247.55	1.5	1.5
398	SG/ APS/ B034/ C403/ 05	නාවින්නවත්ත දේවාල මාර්ගය	153482.602/ 155076.016	153484.102/ 155072.29	153258.283/ 155086.651	153261.462/ 155085.185	312.38	3.5	3.5
399	SG/ APS/ B034/ C403/ 06	නාවින්නවත්ත කුරහන මාර්ගය	153329.396/ 155519.527	153332.445/ 155516.448	153150.443/ 155626.267	153150.56/ 155630.266	364.51	4.0	3.0

අනු අංකය	පාරෙහි කේතය	පාරේ නම	ආරම්භක කණ්ඩාංක (කඳවල ශ්‍රී ලංකා)		අවසන් කණ්ඩාංක (කඳවල ශ්‍රී ලංකා)		පාරේ දිග (මීටර්)	පාරේ සාමාන්‍ය පළල (මීටර්)	සංවර්ධිත පළල (මීටර්)
			වම	දකුණ	වම	දකුණ			
400	SG/ APS/ B034/ C403/ 06/ 01	නාවින්නවත්ත මඩිත්ත මාර්ගය	153156.402/ 155509.905	153159.597/ 155508.082	152728.705/ 155356.83	152726.554/ 155354.461	1343.1	3.2	3.0
401	SG/ APS/ B034/ C403/ 07	පිඹුර කලවාන මාර්ගය	153417.591/ 155745.569	153416.569/ 155740.593	152709.9/ 156242.322	152708.631/ 156237.485	1060.6	5.0	4.0
402	SG/ APS/ B034/ C403/ 07/ 01	තැන්නහේන මාර්ගය	152870.605/ 156202.46	152865.714/ 156201.659	153234.208/ 156678.36	153231.423/ 156675.489	1137.6	4.0	3.0
403	SG/ APS/ B034/ C403/ 08	කුකුළුවා විහාර රජමහා විහාර දෙවන මාවත	153463.565/ 156000.401	153462.728/ 156003.372	154024.251/ 155442.209	154026.865/ 155440.112	864.91	3.0	3.0
404	SG/ APS/ B034/ C403/ 09	පිඹුර කරවිට මාර්ගයේ පළමු පටුමග	153460.226/ 156158.501	153460.447/ 156165.711	153510.578/ 156229.595	153508.374/ 156232.314	90.02	3.5	3.0
405	SG/ APS/ B034/ C403/ 10	පිඹුර කරවිට මාර්ගයේ දෙවන පටුමග	153459.349/ 156263.282	153460.227/ 156267.562	153532.008/ 156308.444	153530.977/ 156311.79	89.52	3.5	3.0
406	SG/ APS/ B421/ C428/ 01	කුකුළේගම ජාතුවංගොඩ මාර්ගයේ පළමු මාර්ගය	153463.408/ 150016.386	153462.085/ 150021.274	154167.955/ 149520.647	154171.478/ 149517.099	979.21	5.0	3.0
407	SG/ APS/ B421/ C428/ 02	නිදන්ගල පන්සල මාර්ගය	153121.918/ 149082.771	153121.754/ 149078.768	152640.684/ 149889.154	152636.832/ 149890.232	1216.1	4.0	2.5

SG/APS/B034/01 - Pelalimodarawaththa Road

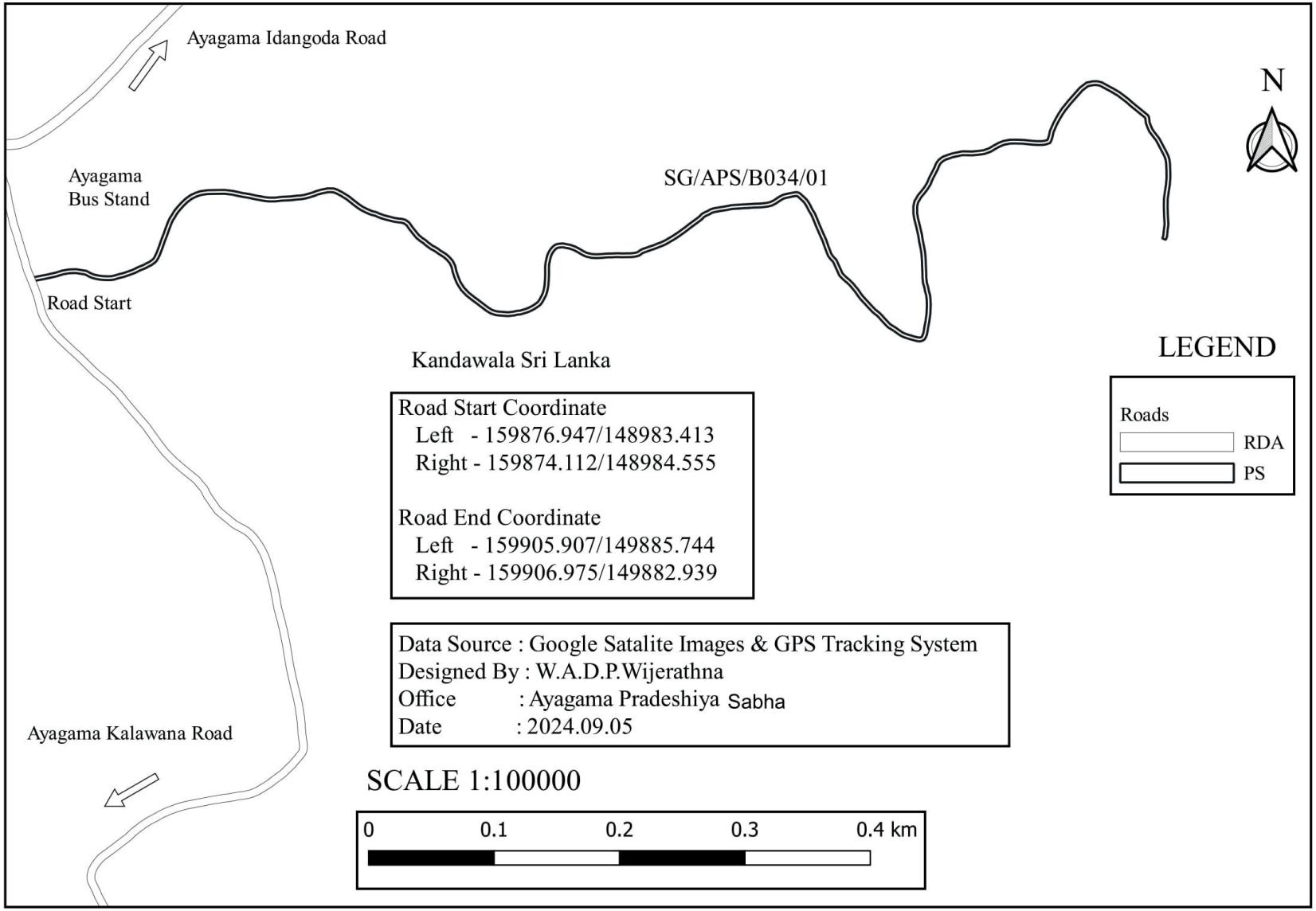

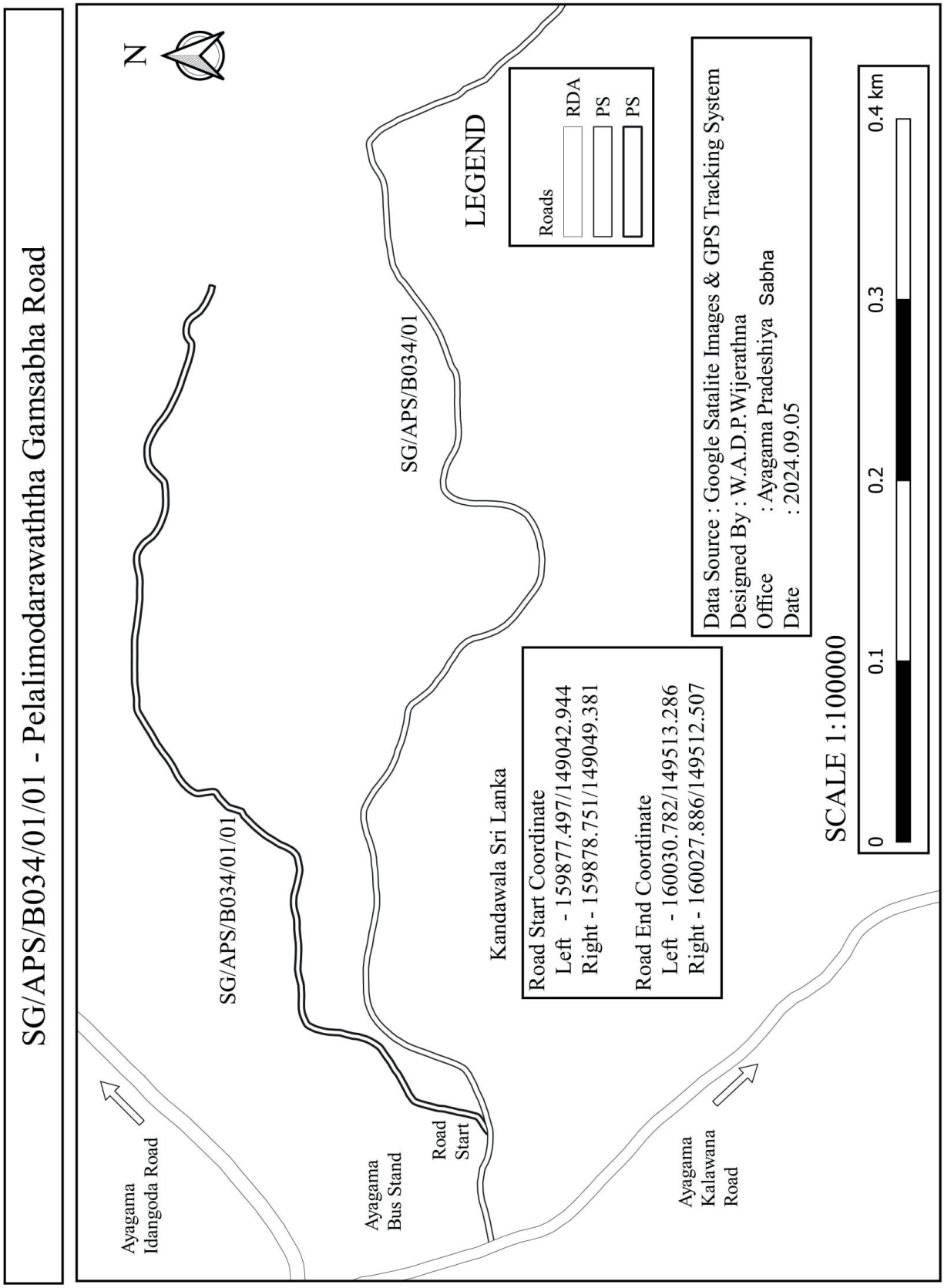
SG/APS/B034/01/01 - Pelalimodarawaththa Gamsabha Road
N
LEGEND
Roads
RDA
PS
PS
SG/APS/B034/01
SG/APS/B034/01/01
Kandawala Sri Lanka
Ayagama Idangoda Road
Ayagama Bus Stand
Road Start
Ayagama Kalawana Road
Road Start Coordinate
Left - 159877.497/149042.944
Right - 159878.751/149049.381
Road End Coordinate
Left - 160030.782/149513.286
Right - 160027.886/149512.507
Data Source : Google Satalite Images & GPS Tracking System
Designed By : W.A.D.P.Wijerathna
Office : Ayagama Pradeshiya Sabha
Date : 2024.09.05
SCALE 1:100000
0
0.1
0.2
0.3
0.4 km

SG/APS/B034/02 - Ayagama Akkara 08 Yakahatuwela Road

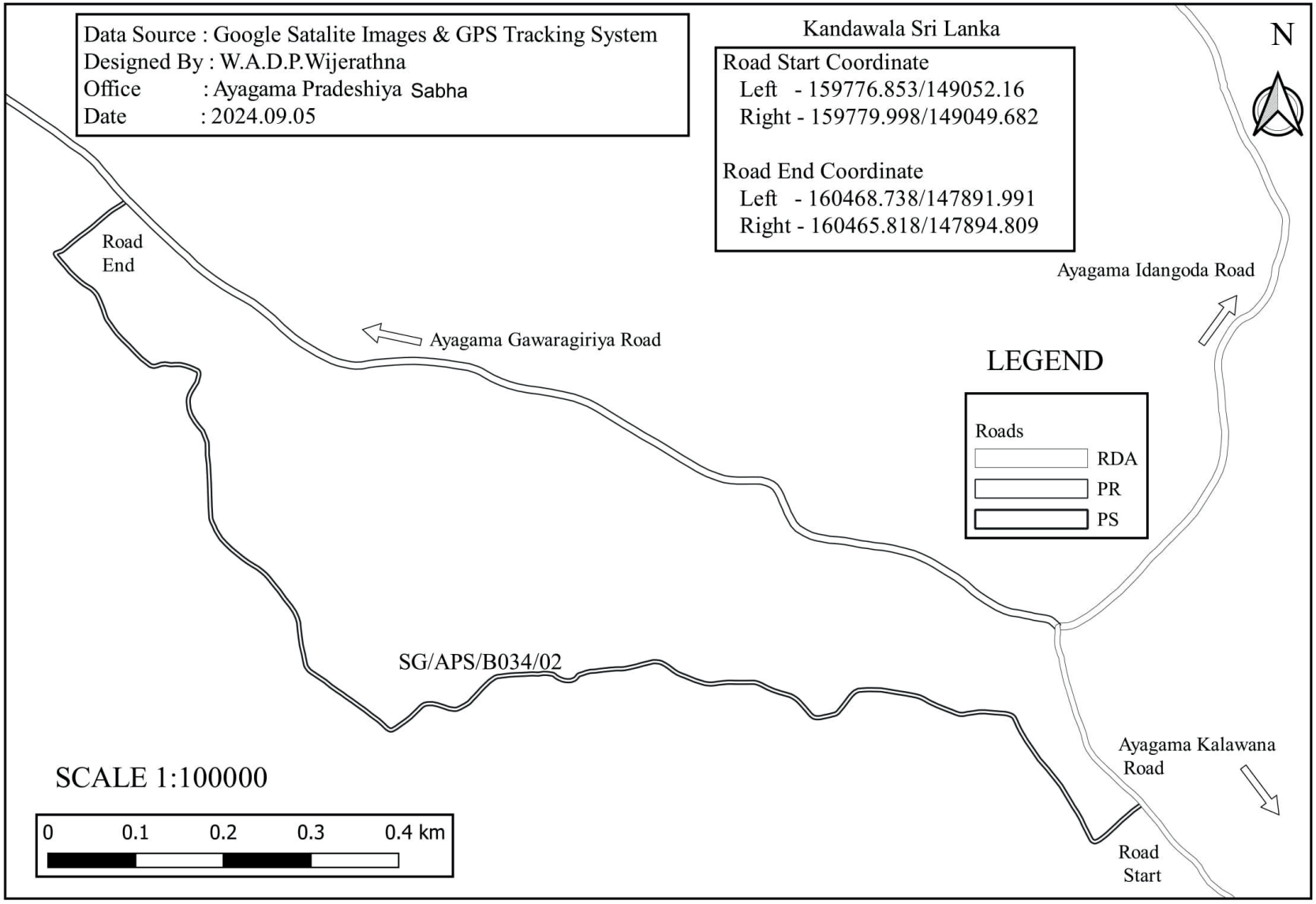

SG/APS/B034/02/01 - Mahaporuwakanda Road

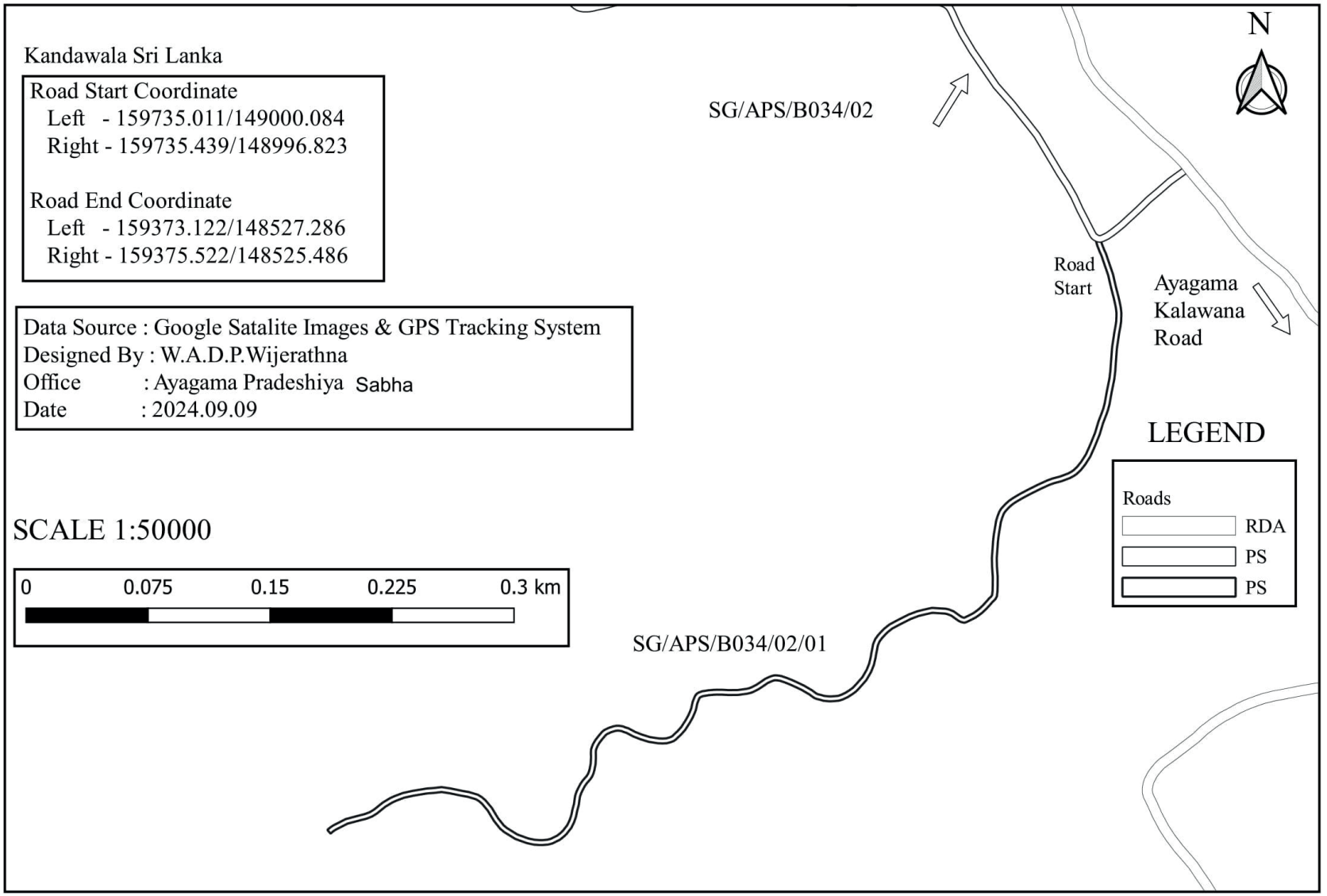

SG/APS/B034/02/02 - Weraniyaketiya Road

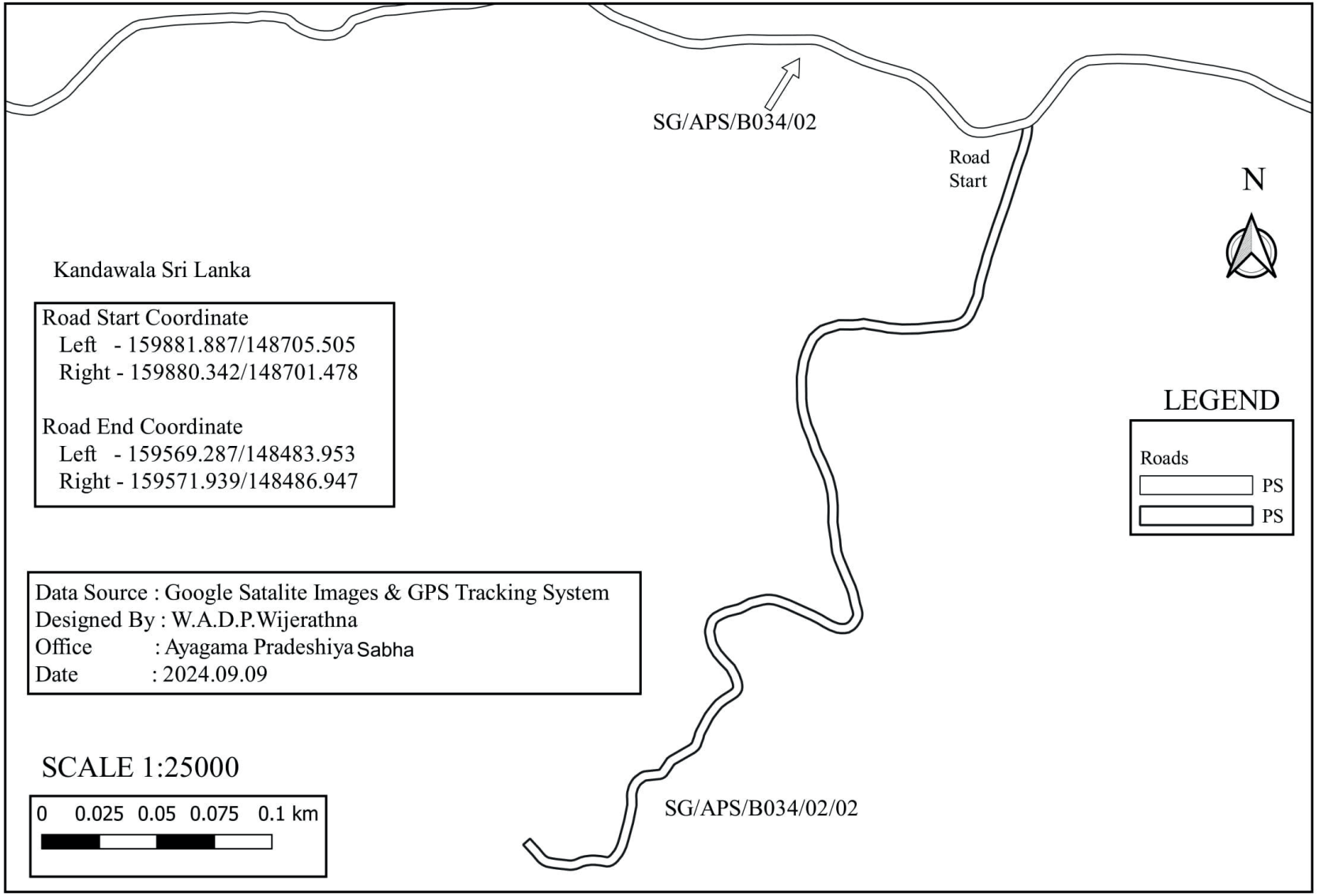

SG/APS/B034/02/02/01 - First Lane of Weraniyaketiya Road

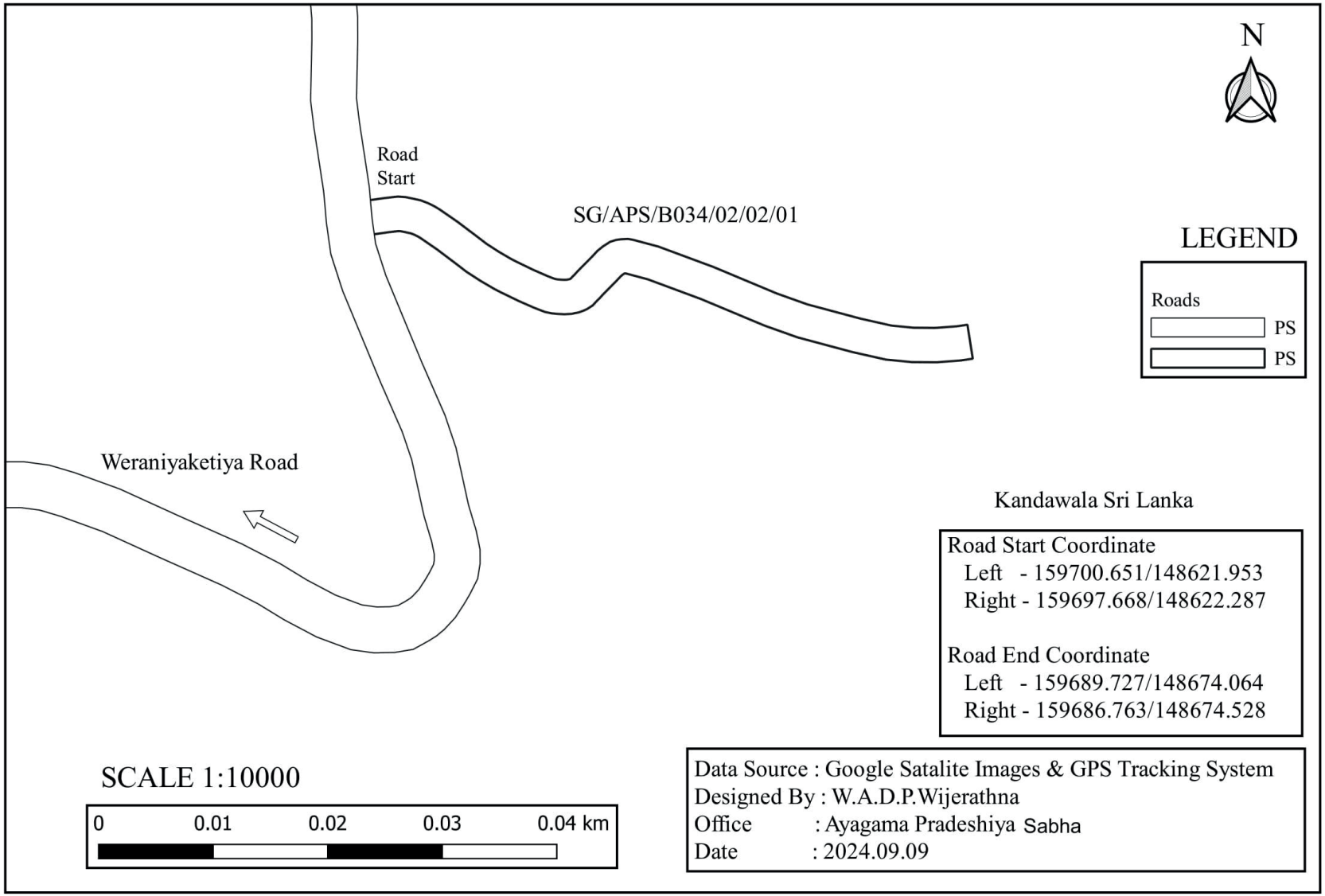

SG/APS/B034/02/02/02 - Second Lane of Weraniyaketiya Road

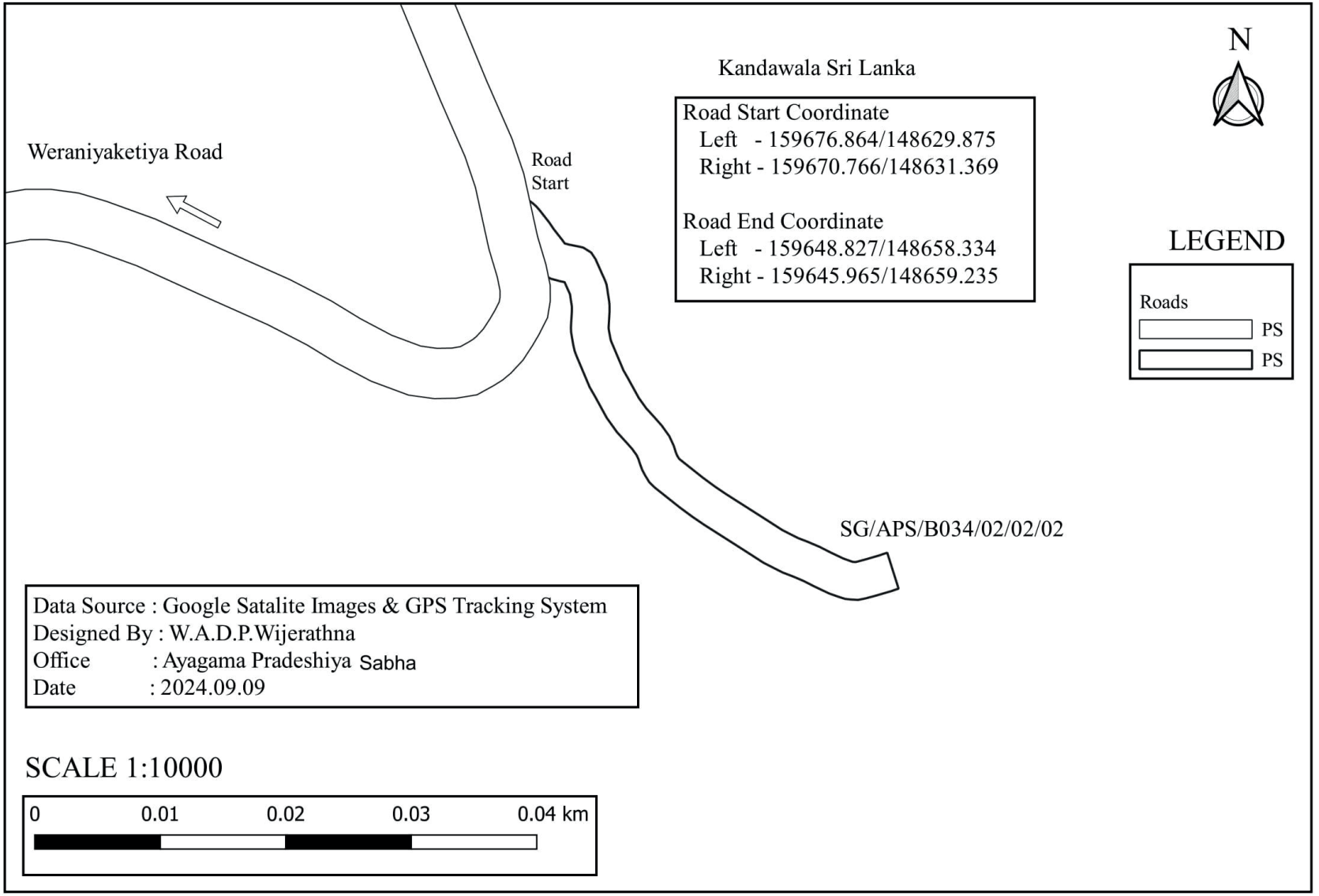

SG/APS/B034/02/03 - Akkara 08 Road

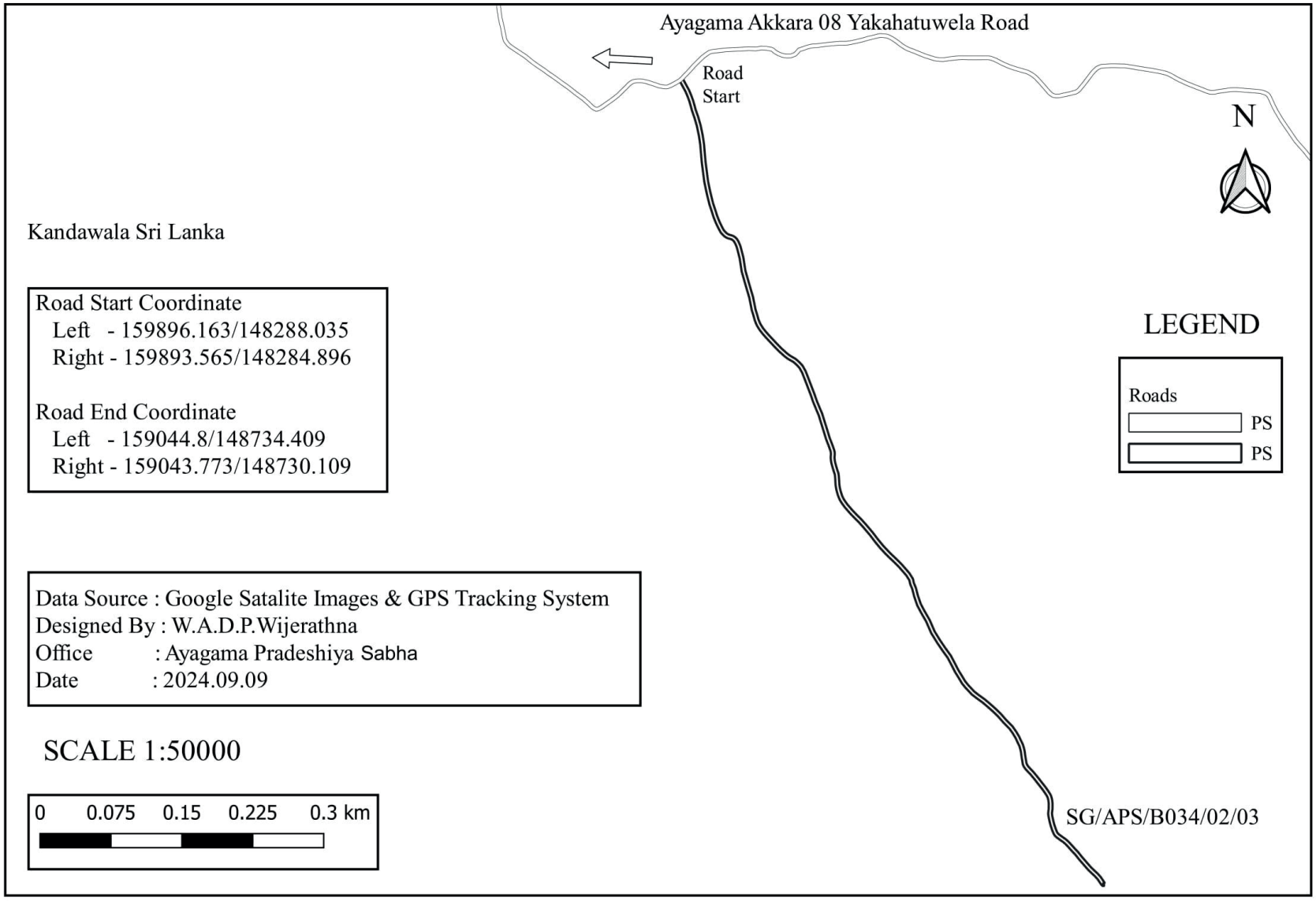

Road Start Coordinate
Left - 159896.163/148288.035
Right - 159893.565/148284.896

Road End Coordinate
Left - 159044.8/148734.409
Right - 159043.773/148730.109

Data Source : Google Satalite Images & GPS Tracking System
Designed By : W.A.D.P.Wijerathna
Office : Ayagama Pradeshiya Sabha
Date : 2024.09.09

SCALE 1:50000

0 0.075 0.15 0.225 0.3 km

SG/APS/B034/02/04 - Waththainnakanda Pahala Road

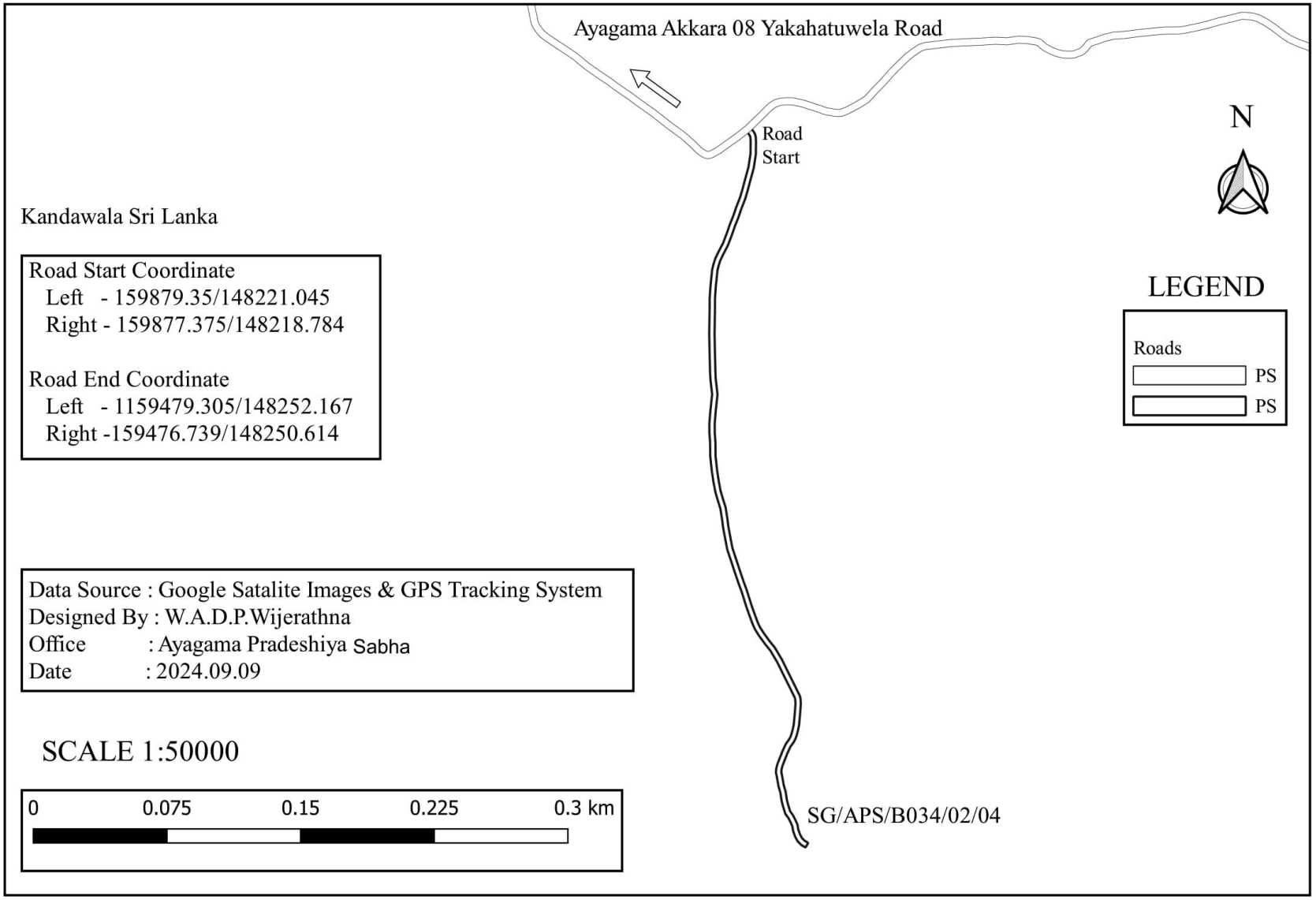

SG/APS/B034/02/05 - Akkara 08 Waththainnakanda Road

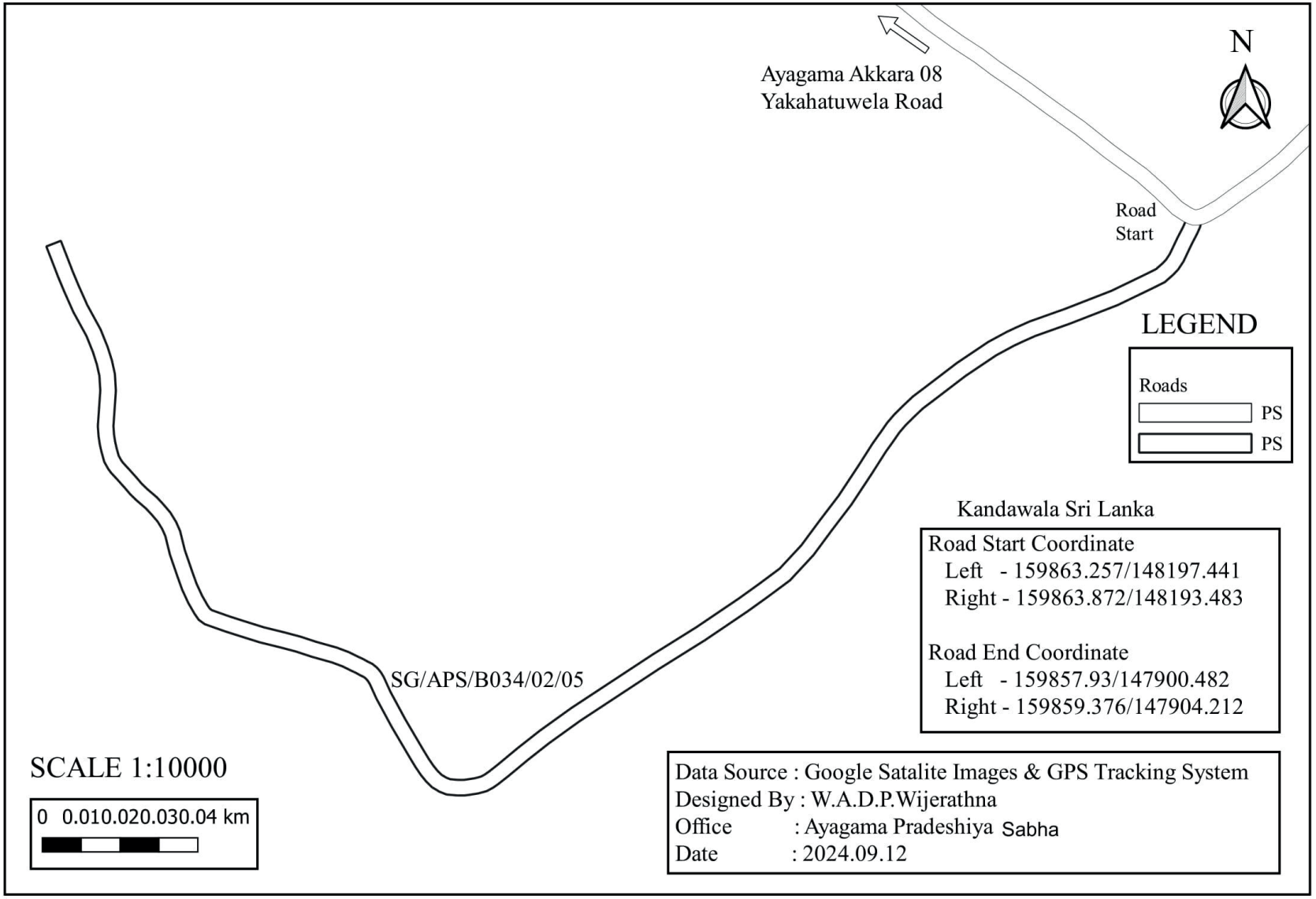

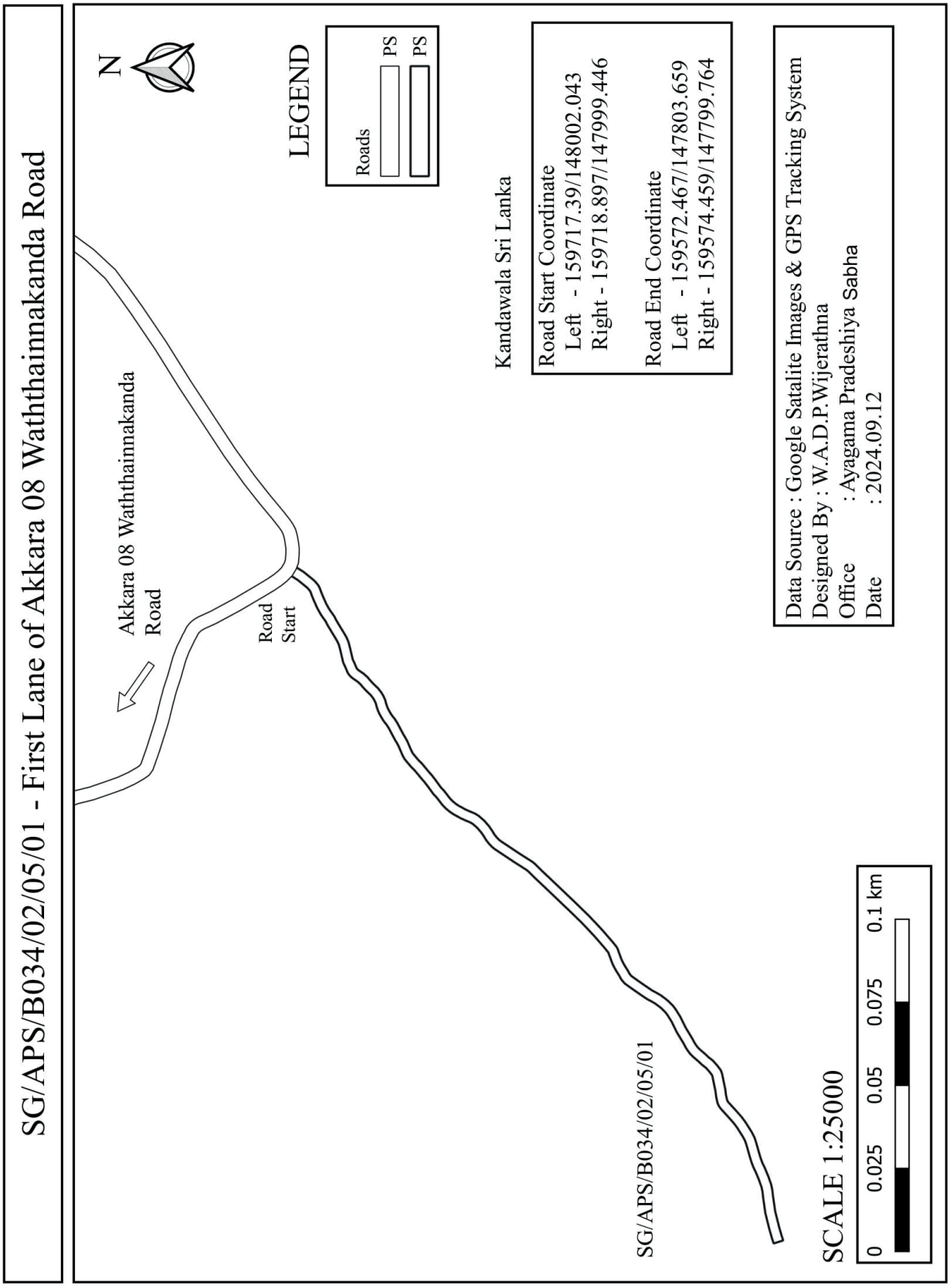
SG/APS/B034/02/05/01 - First Lane of Akkara 08 Waththainnakanda Road
N
LEGEND
Roads
PS
PS
Kandawala Sri Lanka
Road Start Coordinate
Left - 159717.39/148002.043
Right - 159718.897/147999.446
Road End Coordinate
Left - 159572.467/147803.659
Right - 159574.459/147799.764
Data Source : Google Satalite Images & GPS Tracking System
Designed By : W.A.D.P.Wijerathna
Office : Ayagama Pradeshiya Sabha
Date : 2024.09.12
Akkara 08 Waththainnakanda Road
Road Start
SG/APS/B034/02/05/01
SCALE 1:25000
0
0.025
0.05
0.075
0.1 km

SG/APS/B034/02/06 - Kithulgala Okanda Road

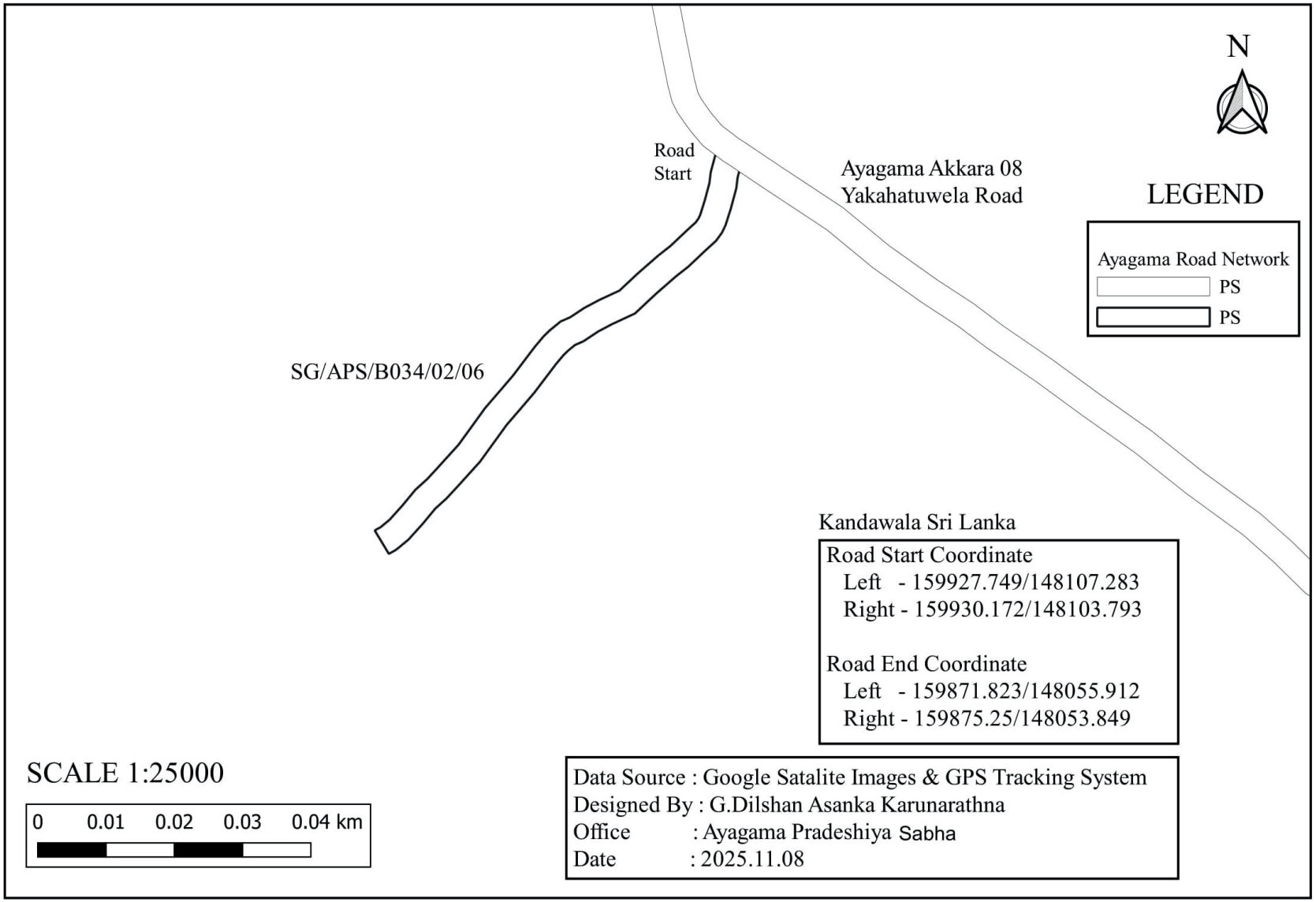

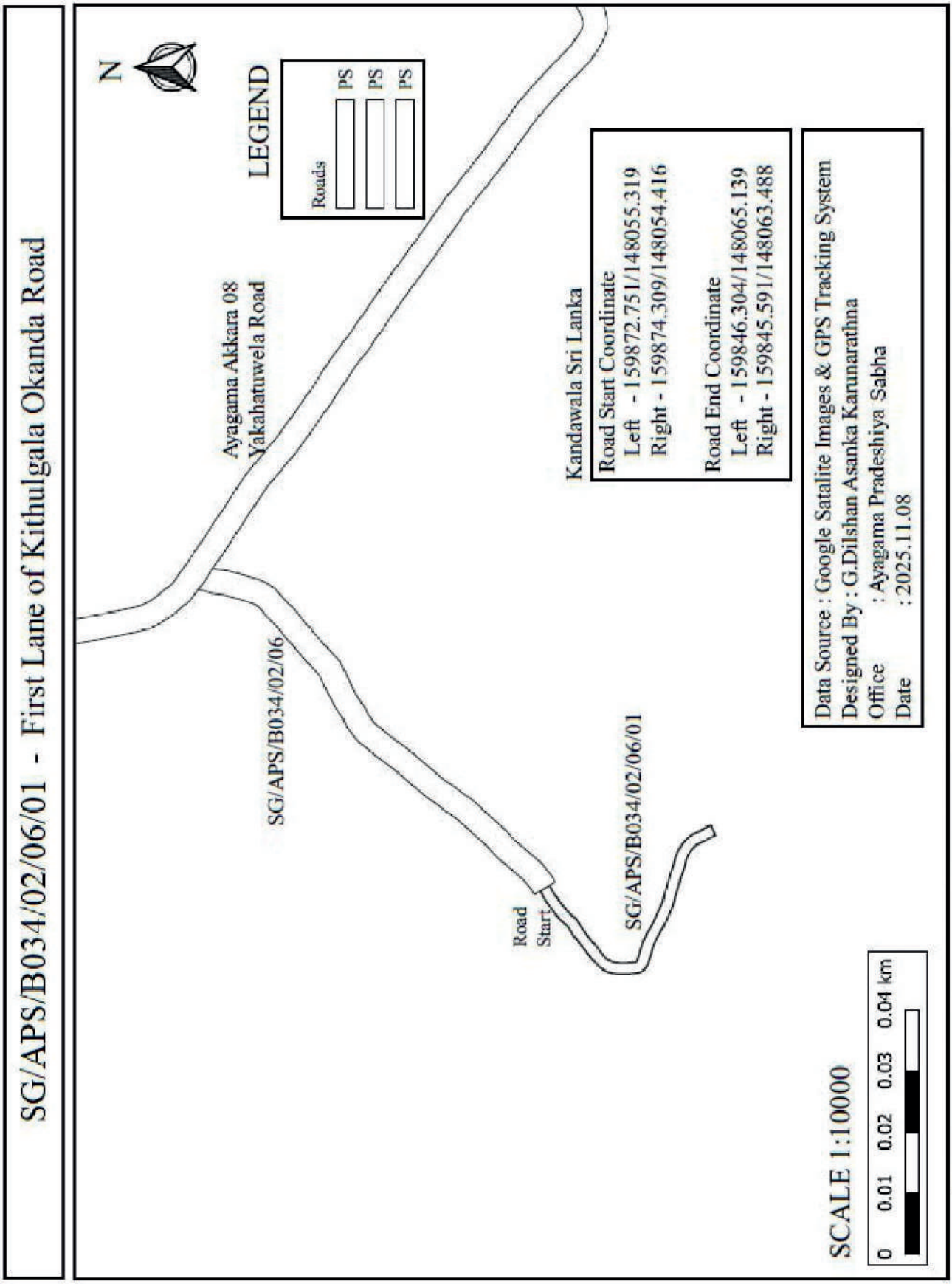
SG/APS/B034/02/06/01 - First Lane of Kithulgala Okanda Road
N
LEGEND
Roads
PS
PS
PS
Ayagama Akkara 08
Yakahatuwela Road
Kandawala Sri Lanka
Road Start Coordinate
Left - 159872.751/148055.319
Right - 159874.309/148054.416
Road End Coordinate
Left - 159846.304/148065.139
Right - 159845.591/148063.488
Data Source : Google Satalite Images & GPS Tracking System
Designed By : G.Dilshan Asanka Karunarathna
Office : Ayagama Pradeshiya Sabha
Date : 2025.11.08
SG/APS/B034/02/06
SG/APS/B034/02/06/01
Road Start
SCALE 1:10000
0 0.01 0.02 0.03 0.04 km

SG/APS/B034/02/07 - Waththainnakanda Road

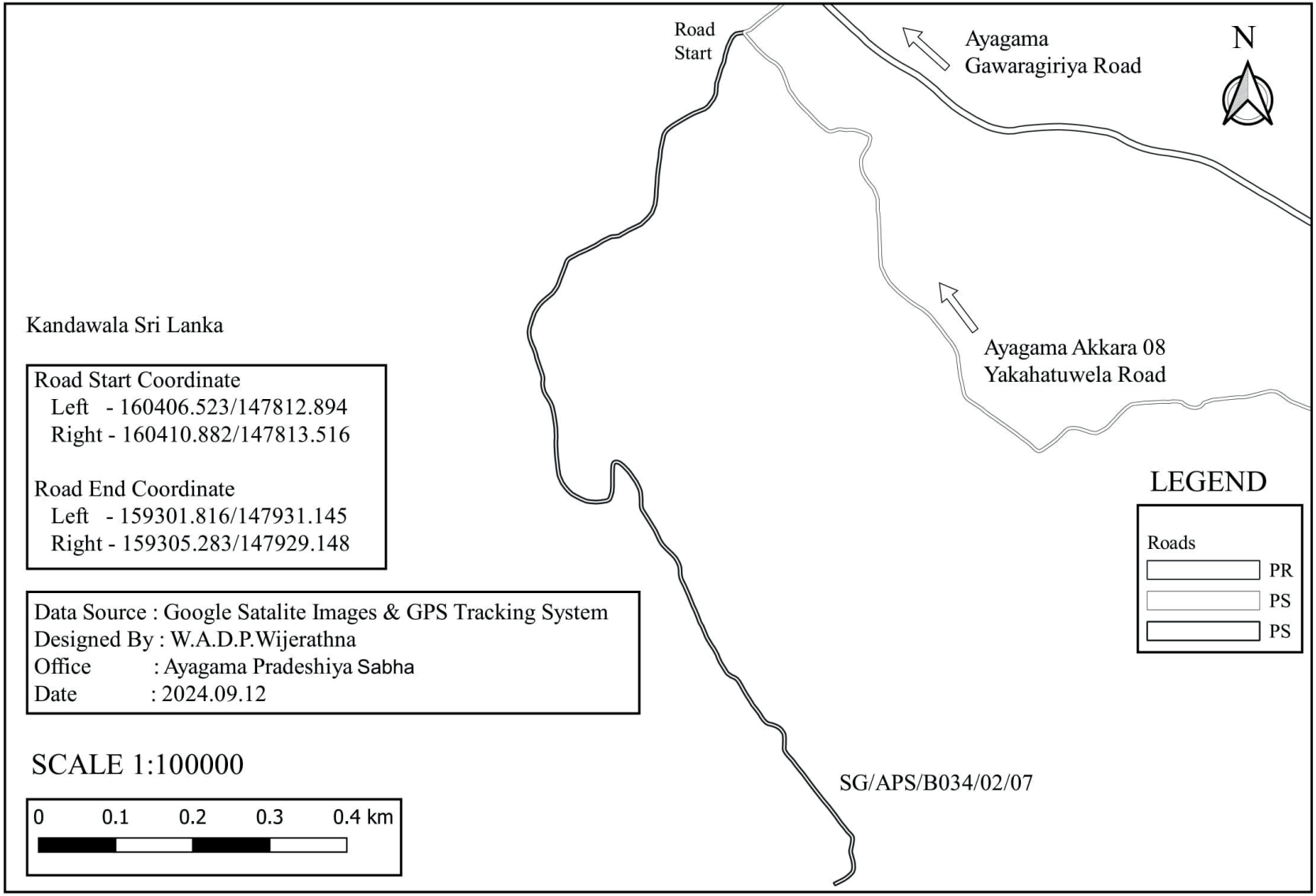

SG/APS/B034/02/07/01 - Kekunagahahena Road

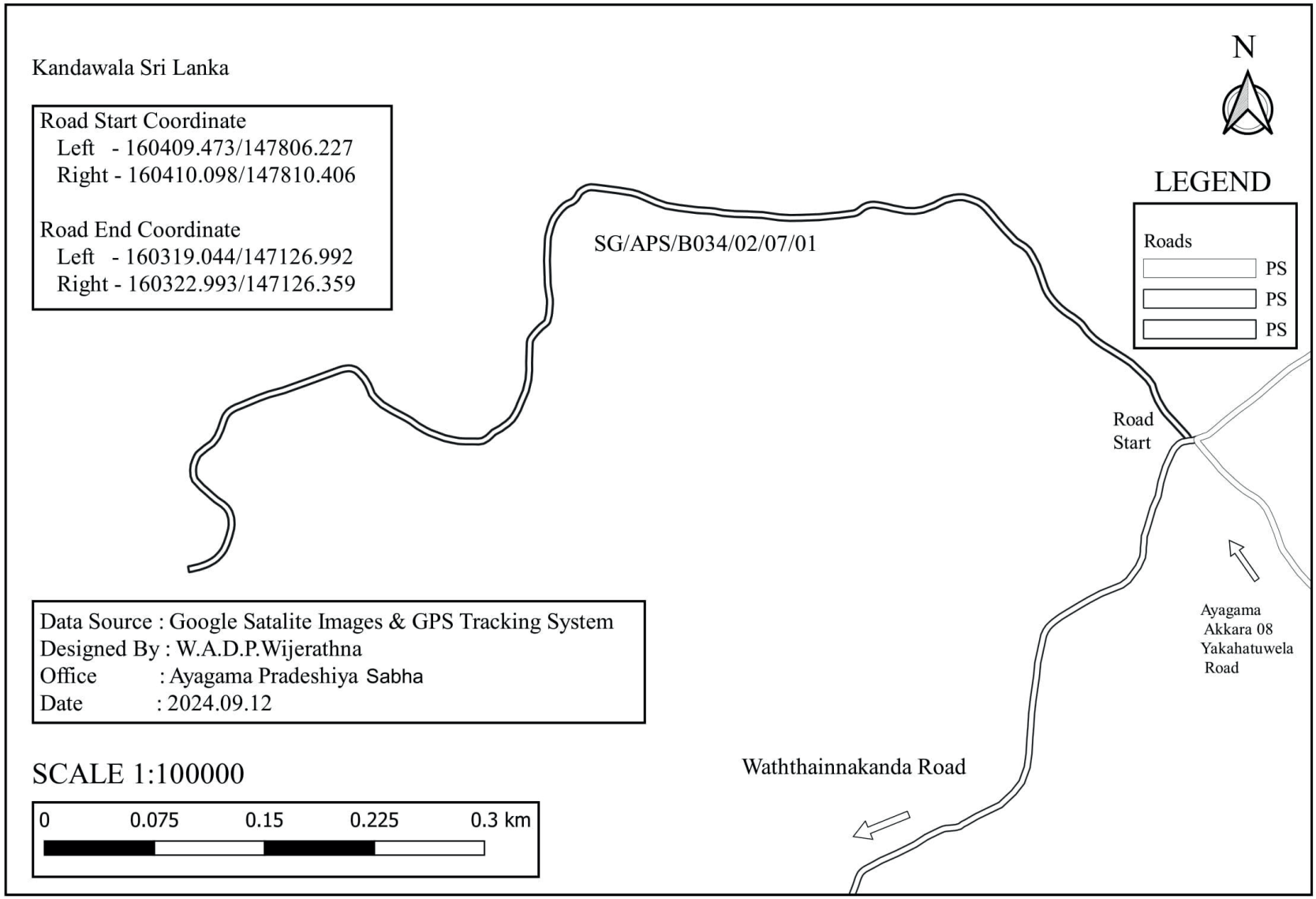

SG/APS/B034/02/07/02 - Sunimalaramaya Road

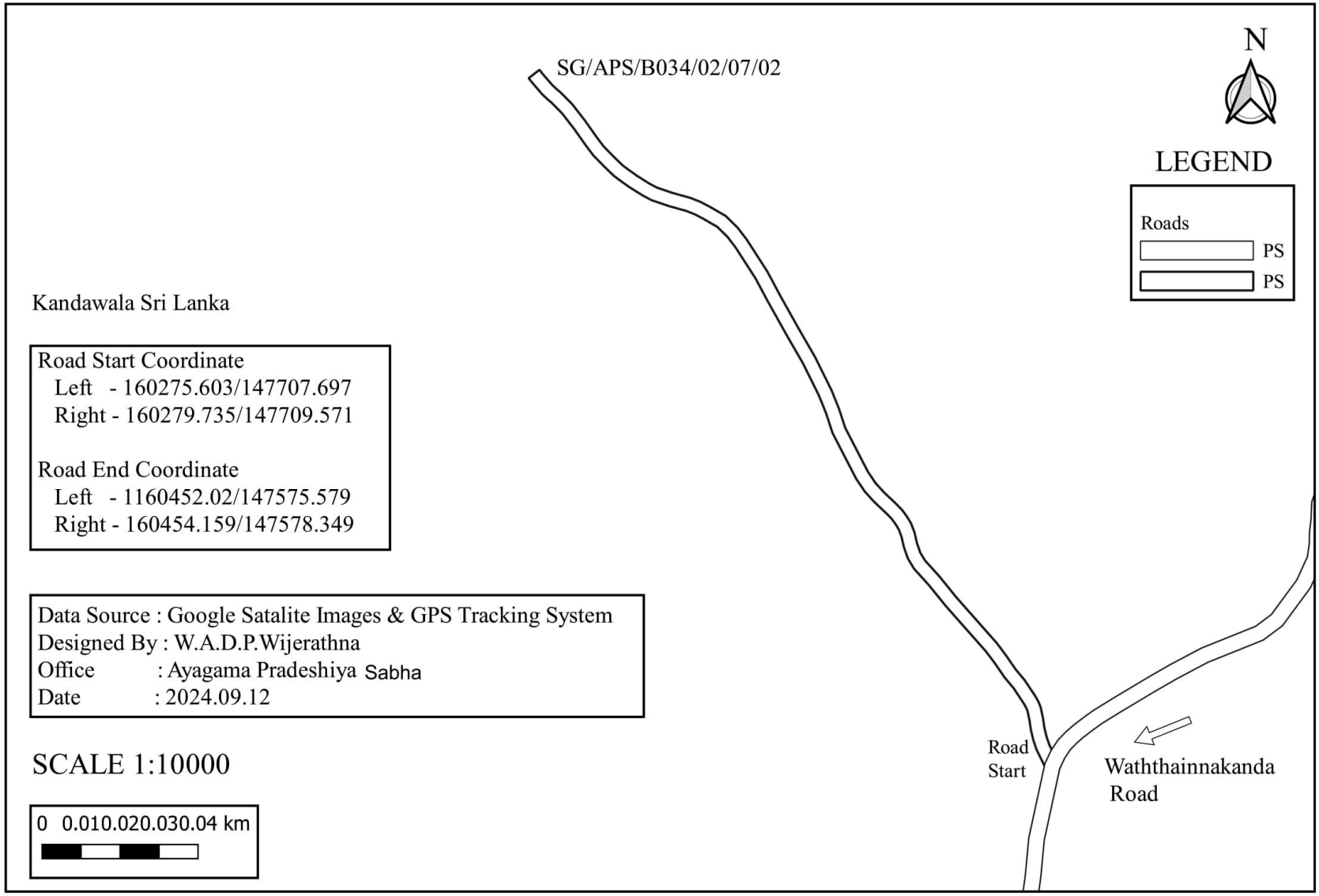

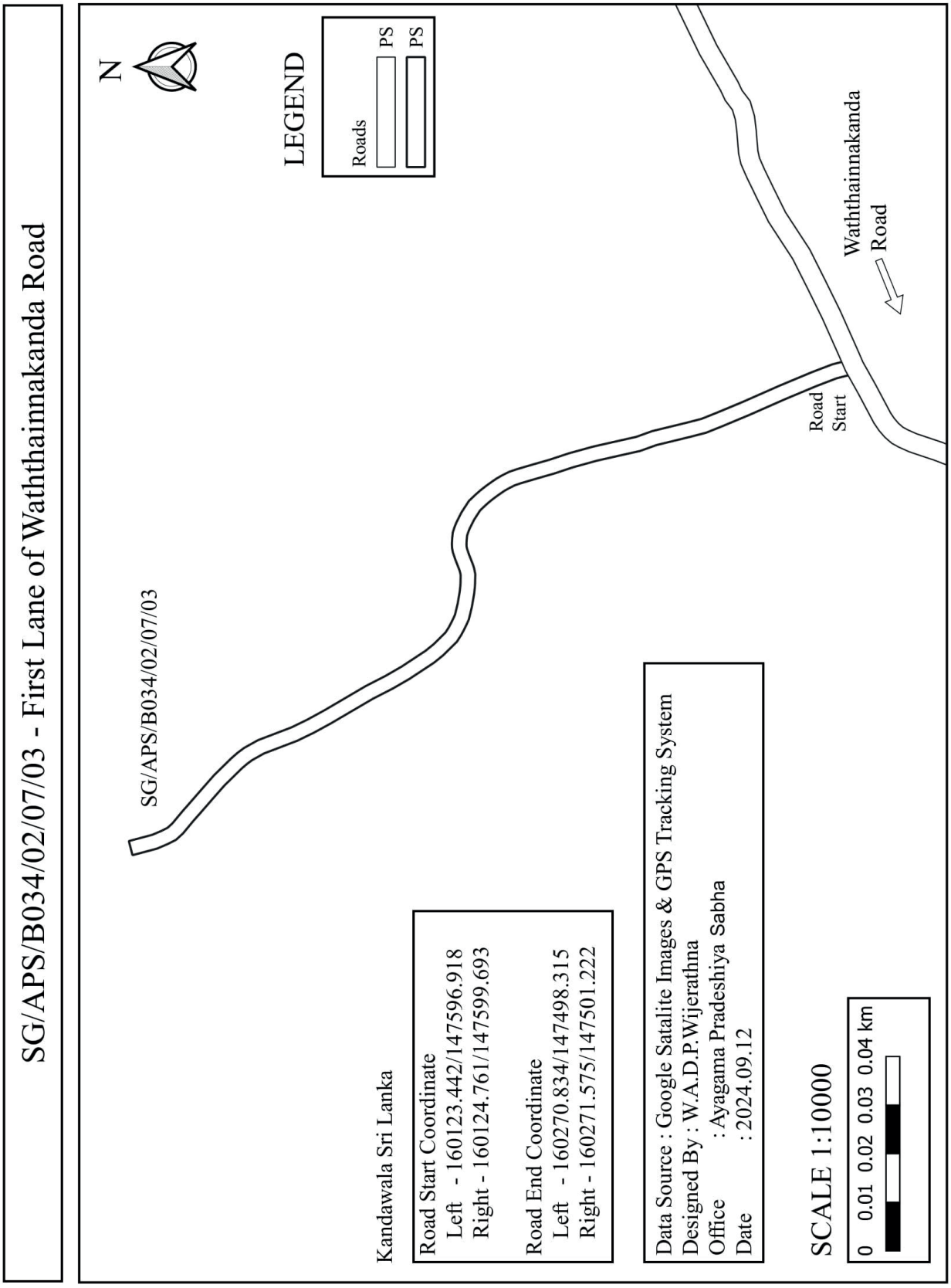
SG/APS/B034/02/07/03 - First Lane of Waththainnakanda Road
N
LEGEND
Roads
PS
PS
SG/APS/B034/02/07/03
Road Start
Waththainnakanda Road
Kandawala Sri Lanka
Road Start Coordinate
Left - 160123.442/147596.918
Right - 160124.761/147599.693
Road End Coordinate
Left - 160270.834/147498.315
Right - 160271.575/147501.222
Data Source : Google Satalite Images & GPS Tracking System
Designed By : W.A.D.P.Wijerathna
Office : Ayagama Pradeshiya Sabha
Date : 2024.09.12
SCALE 1:10000
0 0.01 0.02 0.03 0.04 km

SG/APS/B034/02/07/04 - Malwela Sub Footpath

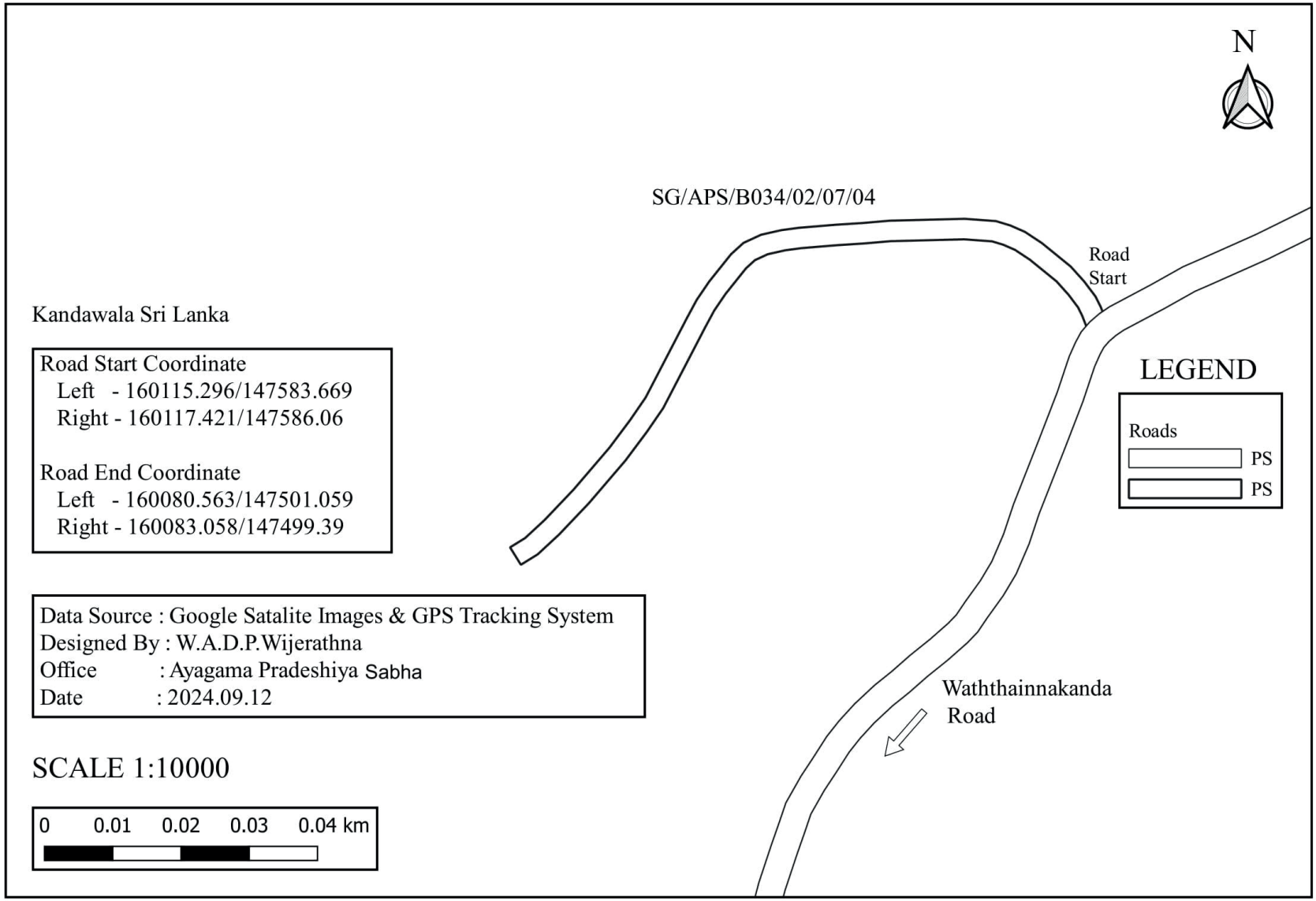

SG/APS/B034/02/07/05 - Waththainnakanda Kekunagahahena Road

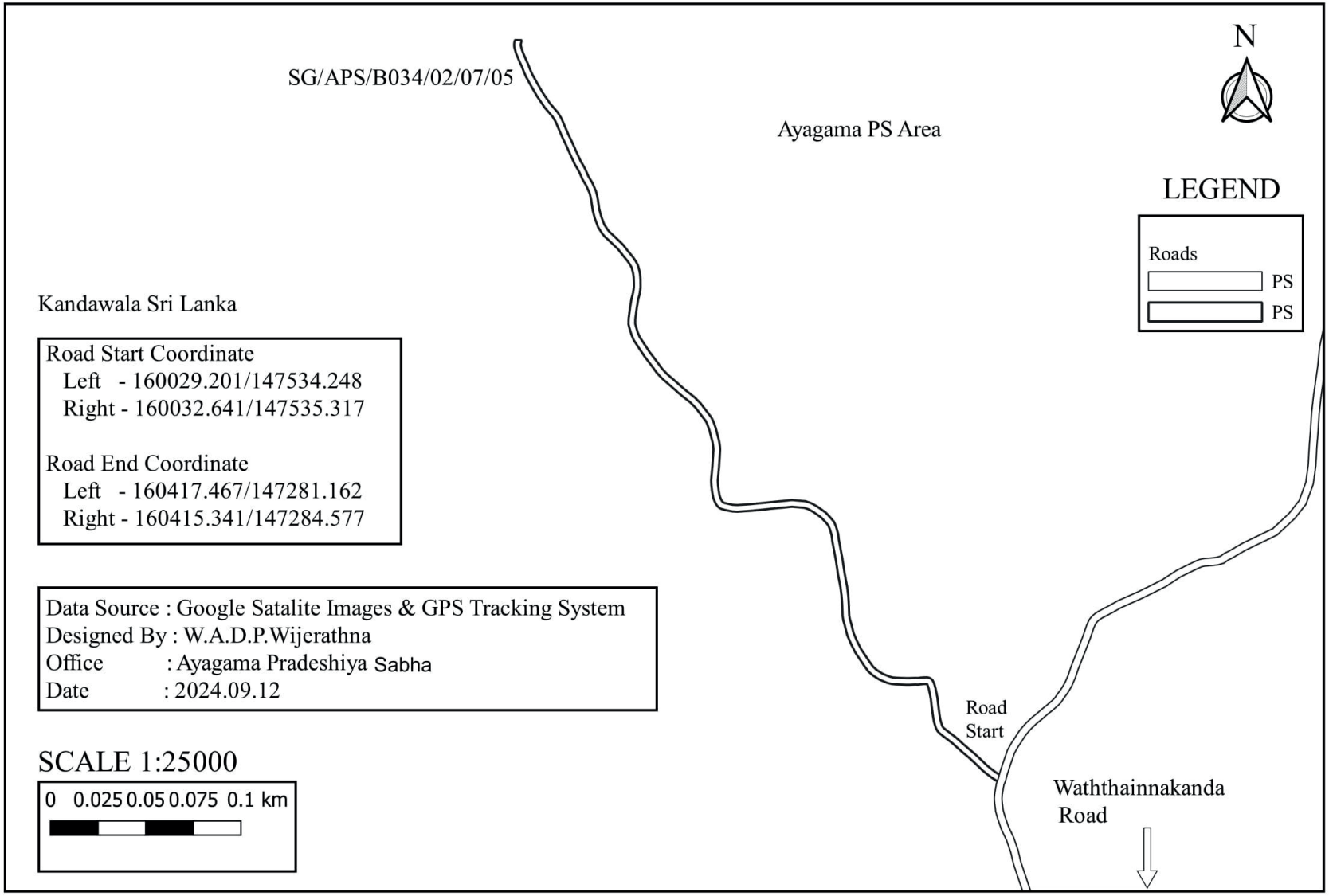

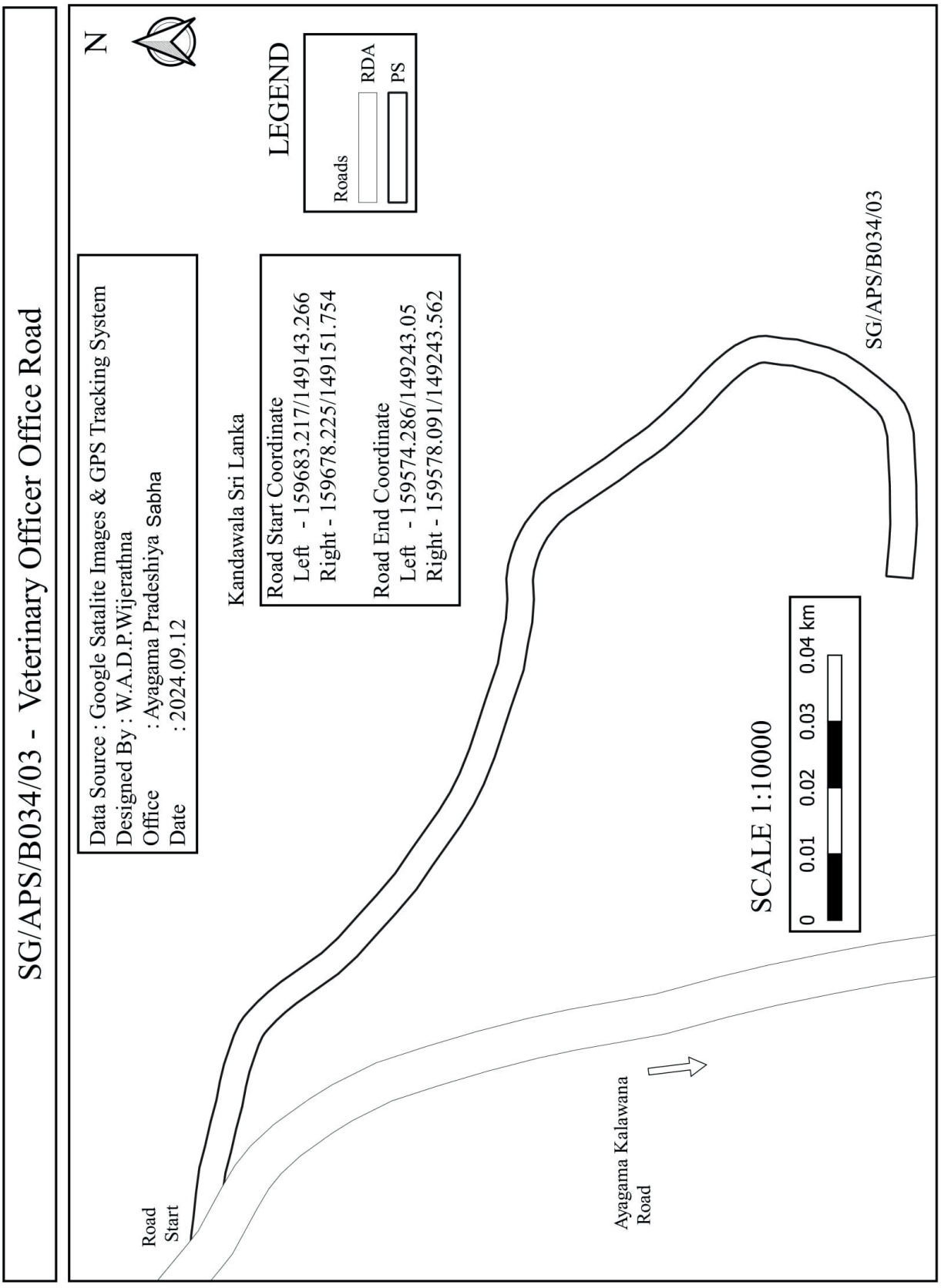
SG/APS/B034/03 - Veterinary Officer Office Road
N
LEGEND
Roads
RDA
PS
Data Source : Google Satalite Images & GPS Tracking System
Designed By : W.A.D.P.Wijerathna
Office : Ayagama Pradeshiya Sabha
Date : 2024.09.12
Kandawala Sri Lanka
Road Start Coordinate
Left - 159683.217/149143.266
Right - 159678.225/149151.754
Road End Coordinate
Left - 159574.286/149243.05
Right - 159578.091/149243.562
SG/APS/B034/03
Road Start
Ayagama Kalawana Road
SCALE 1:10000
0 0.01 0.02 0.03 0.04 km

SG/APS/B034/04 - Nihathamanigama Samarugama Thoranagoda Road

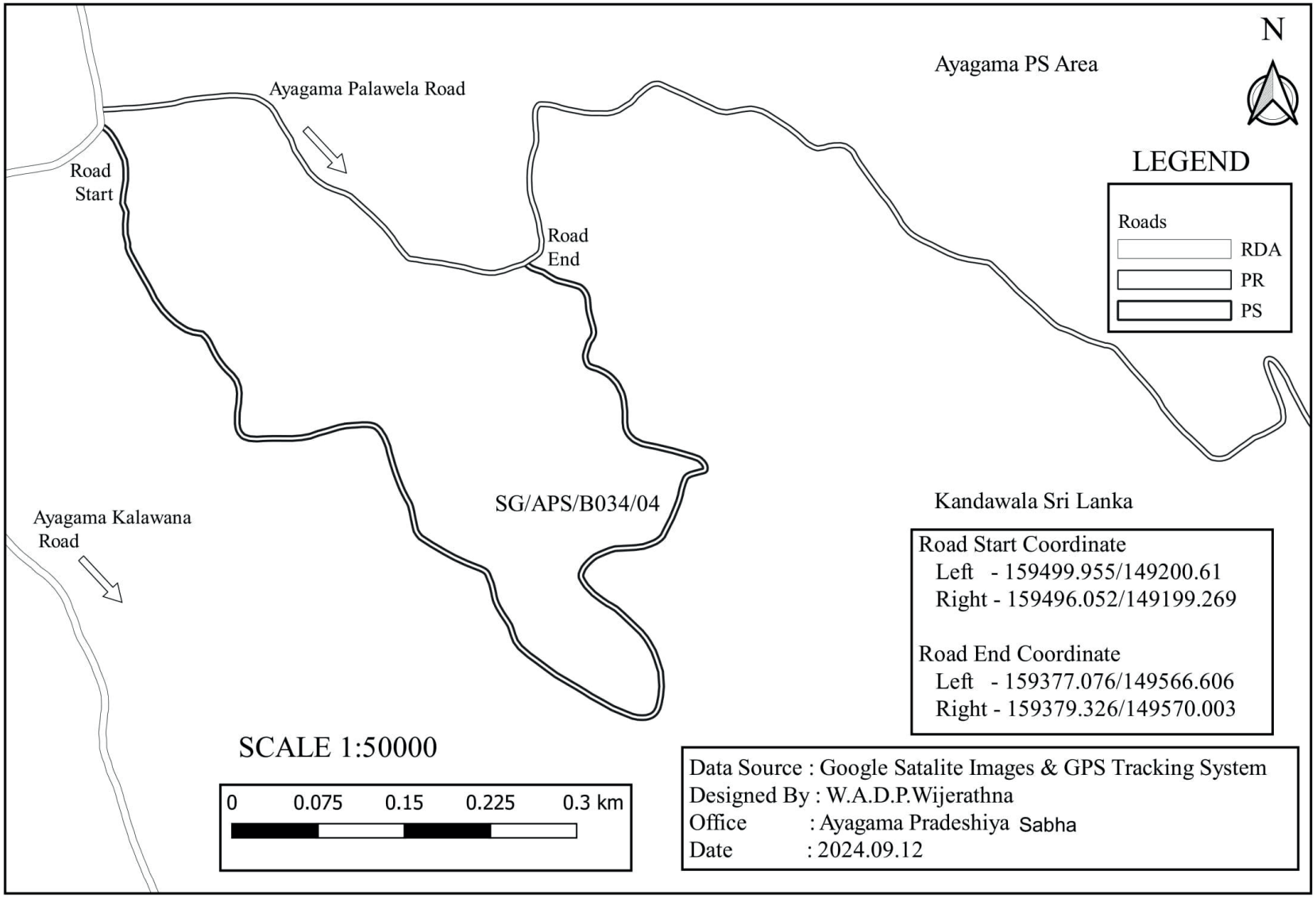

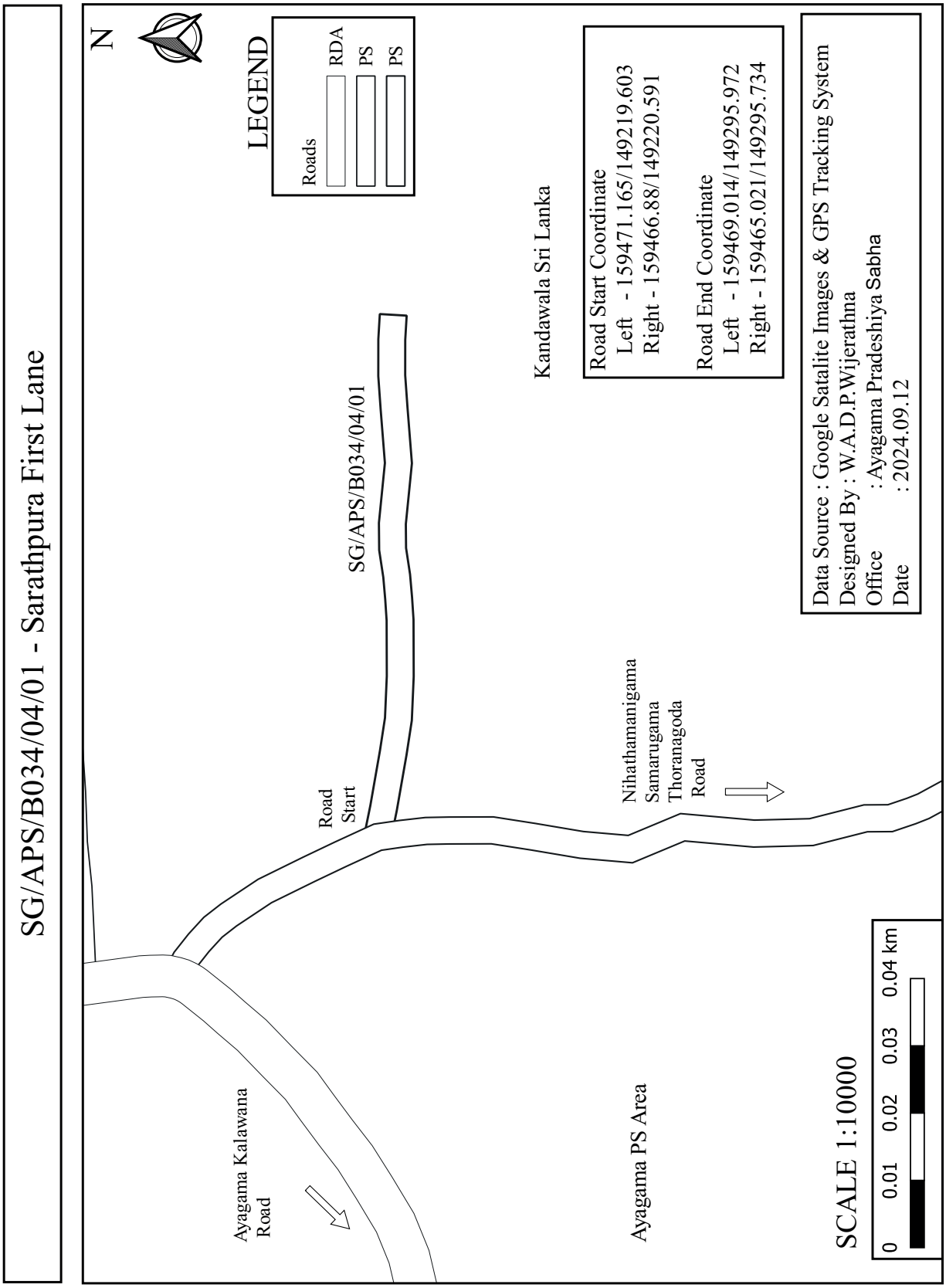
SG/APS/B034/04/01 - Sarathpura First Lane
N
LEGEND
Roads
RDA
PS
PS
Kandawala Sri Lanka
Road Start Coordinate
Left - 159471.165/149219.603
Right - 159466.88/149220.591
Road End Coordinate
Left - 159469.014/149295.972
Right - 159465.021/149295.734
Data Source : Google Satalite Images & GPS Tracking System
Designed By : W.A.D.P.Wijerathna
Office : Ayagama Pradeshiya Sabha
Date : 2024.09.12
SG/APS/B034/04/01
Road Start
Nihathamanigama Samarugama Thoranagoda Road
Ayagama Kalawana Road
Ayagama PS Area
SCALE 1:10000
0 0.01 0.02 0.03 0.04 km

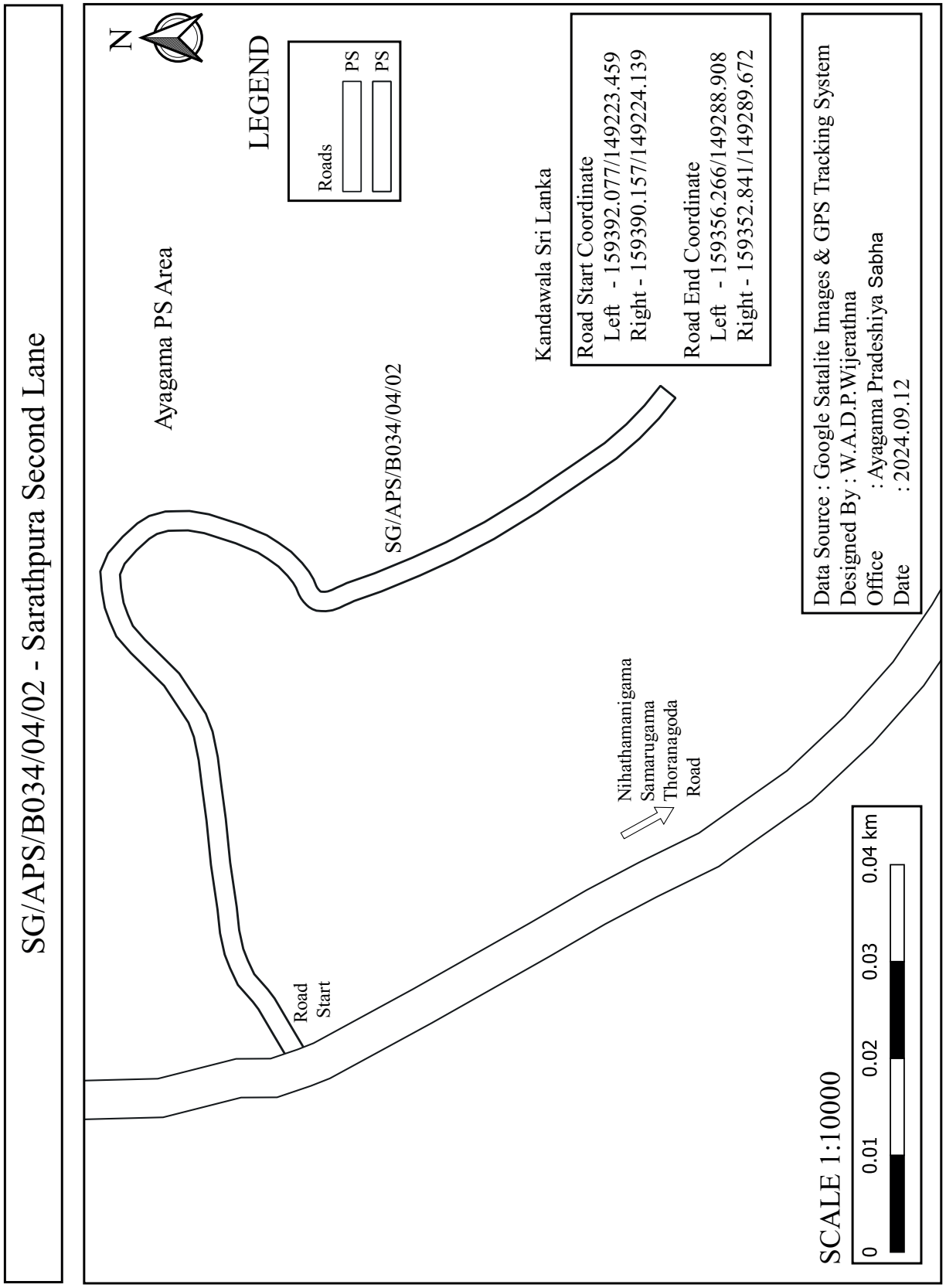
SG/APS/B034/04/02 - Sarathpura Second Lane
N
LEGEND
Roads
PS
PS
Ayagama PS Area
SG/APS/B034/04/02
Kandawala Sri Lanka
Road Start Coordinate
Left - 159392.077/149223.459
Right - 159390.157/149224.139
Road End Coordinate
Left - 159356.266/149288.908
Right - 159352.841/149289.672
Data Source : Google Satalite Images & GPS Tracking System
Designed By : W.A.D.P.Wijerathna
Office : Ayagama Pradeshiya Sabha
Date : 2024.09.12
Road Start
Nihathamanigama Samarugama Thoranagoda Road
SCALE 1:10000
0 0.01 0.02 0.03 0.04 km

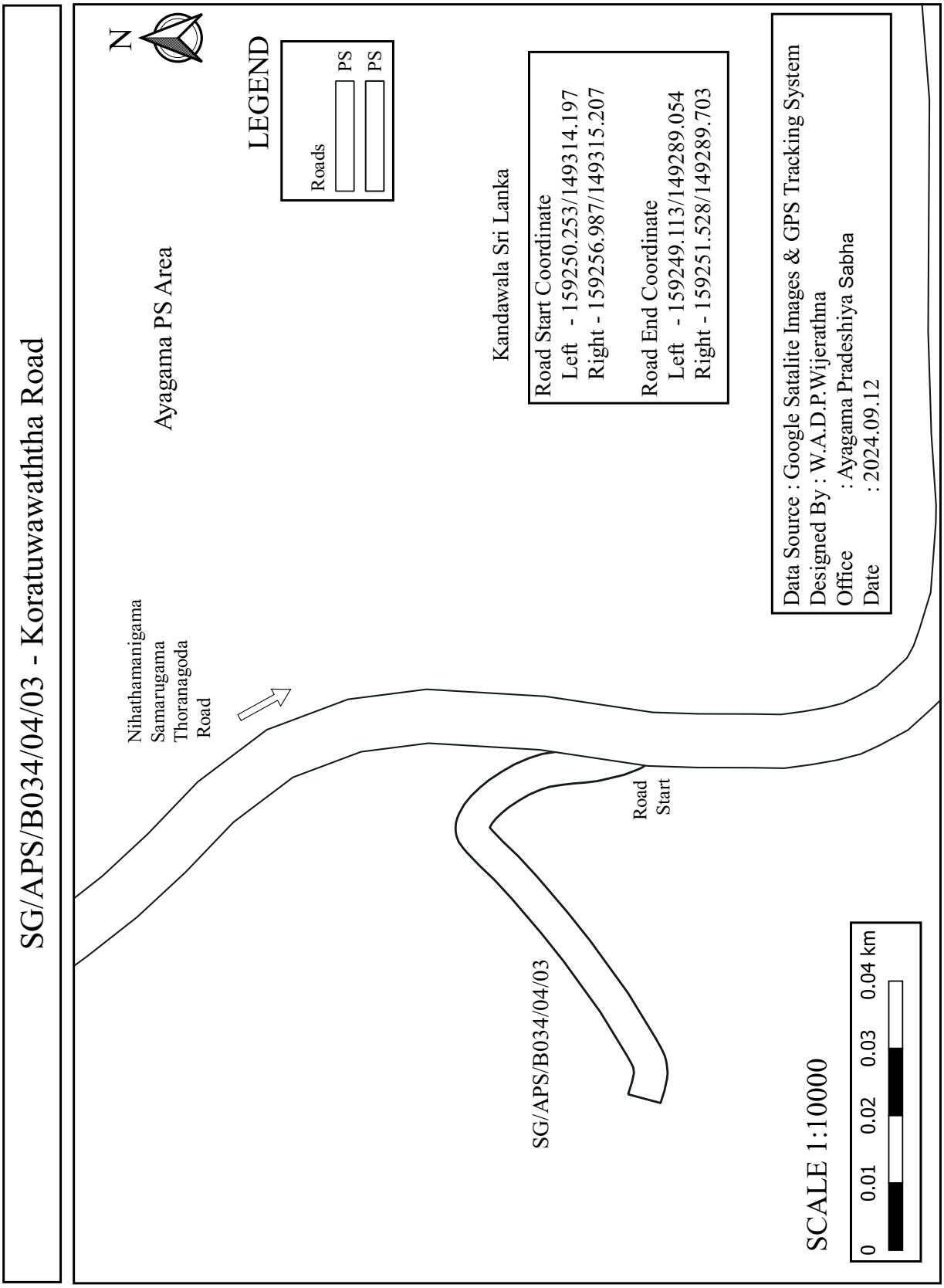
SG/APS/B034/04/03 - Koratuwawaththa Road
N
LEGEND
Roads
PS
PS
Ayagama PS Area
Kandawala Sri Lanka
Road Start Coordinate
Left - 159250.253/149314.197
Right - 159256.987/149315.207
Road End Coordinate
Left - 159249.113/149289.054
Right - 159251.528/149289.703
Data Source : Google Satalite Images & GPS Tracking System
Designed By : W.A.D.P.Wijerathna
Office : Ayagama Pradeshiya Sabha
Date : 2024.09.12
Nihathamanigama Samarugama Thoranagoda Road
Road Start
SG/APS/B034/04/03
SCALE 1:10000
0 0.01 0.02 0.03 0.04 km

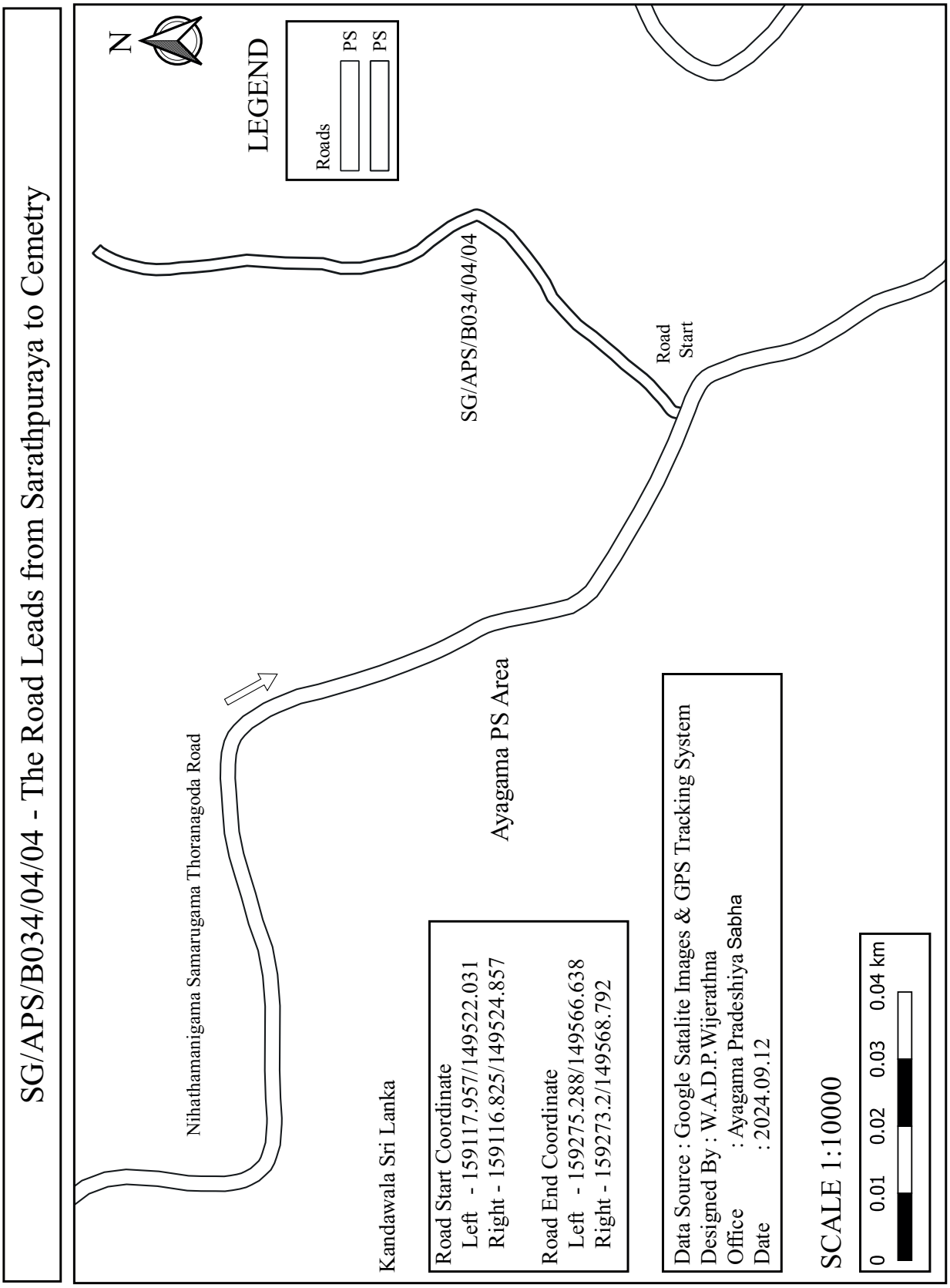
SG/APS/B034/04/04 - The Road Leads from Sarathpuraya to Cemetry
N
LEGEND
Roads
PS
PS
SG/APS/B034/04/04
Road Start
Nihathamanigama Samarugama Thoranagoda Road
Ayagama PS Area
Kandawala Sri Lanka
Road Start Coordinate
Left - 159117.957/149522.031
Right - 159116.825/149524.857
Road End Coordinate
Left - 159275.288/149566.638
Right - 159273.2/149568.792
Data Source : Google Satalite Images & GPS Tracking System
Designed By : W.A.D.P.Wijerathna
Office : Ayagama Pradeshiya Sabha
Date : 2024.09.12
SCALE 1:10000
0 0.01 0.02 0.03 0.04 km

SG/APS/B034/04/05 - Nihathamanigama Pahala Wakkra Road

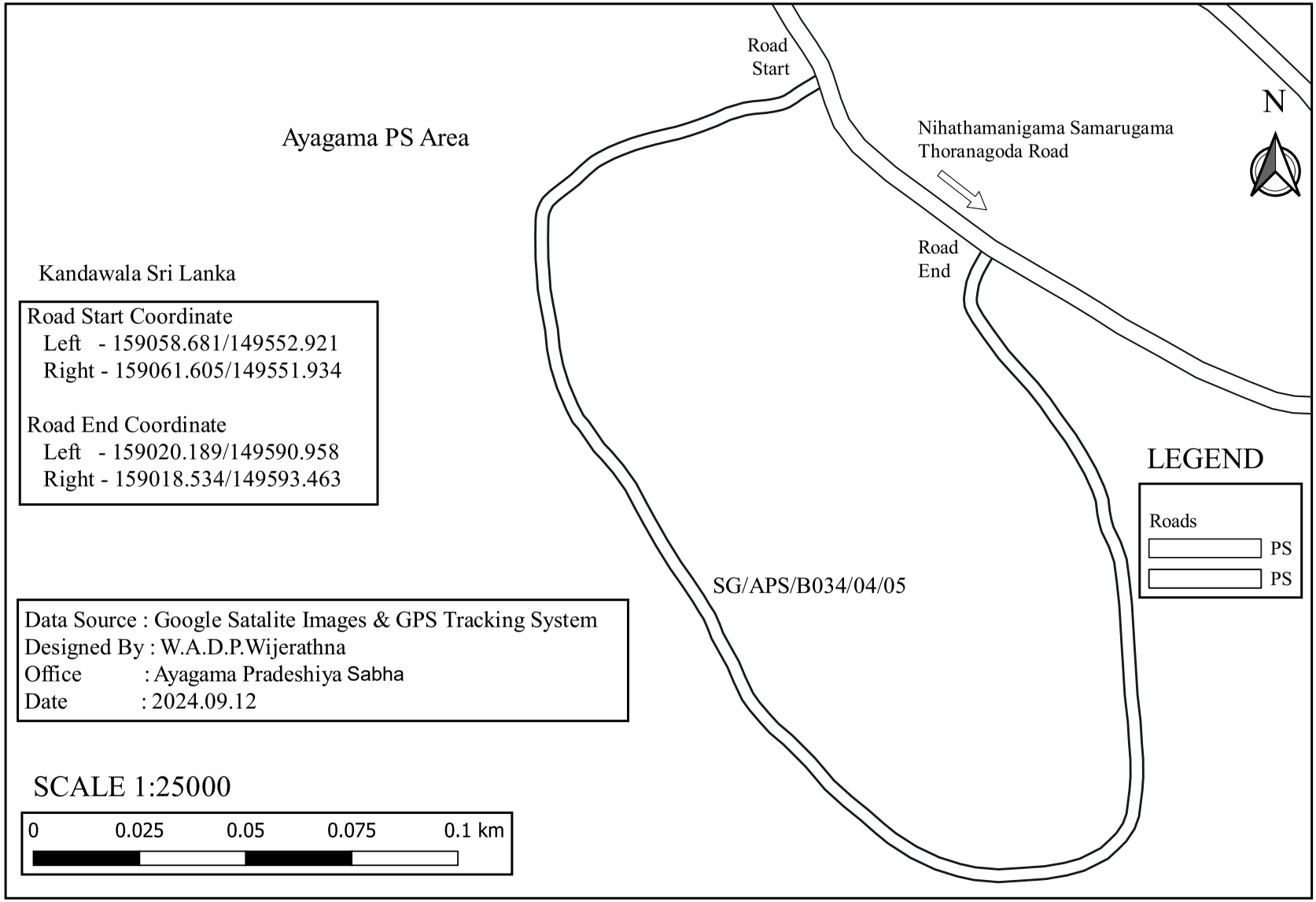

SG/APS/B034/04/06 - Nihathamanigama Beraliyana Road

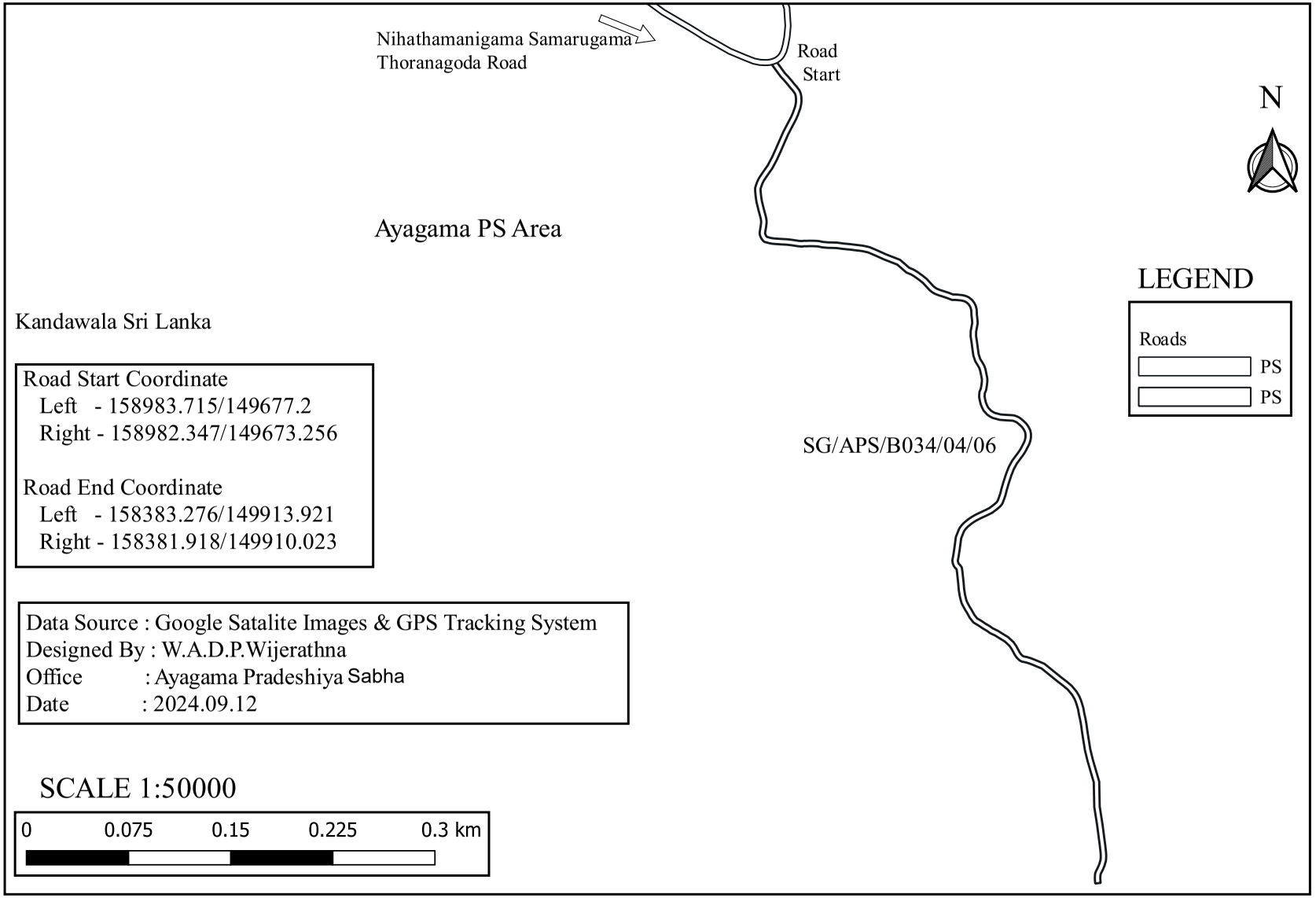

SG/APS/B034/04/06/01 - Mahahena Waththa Road

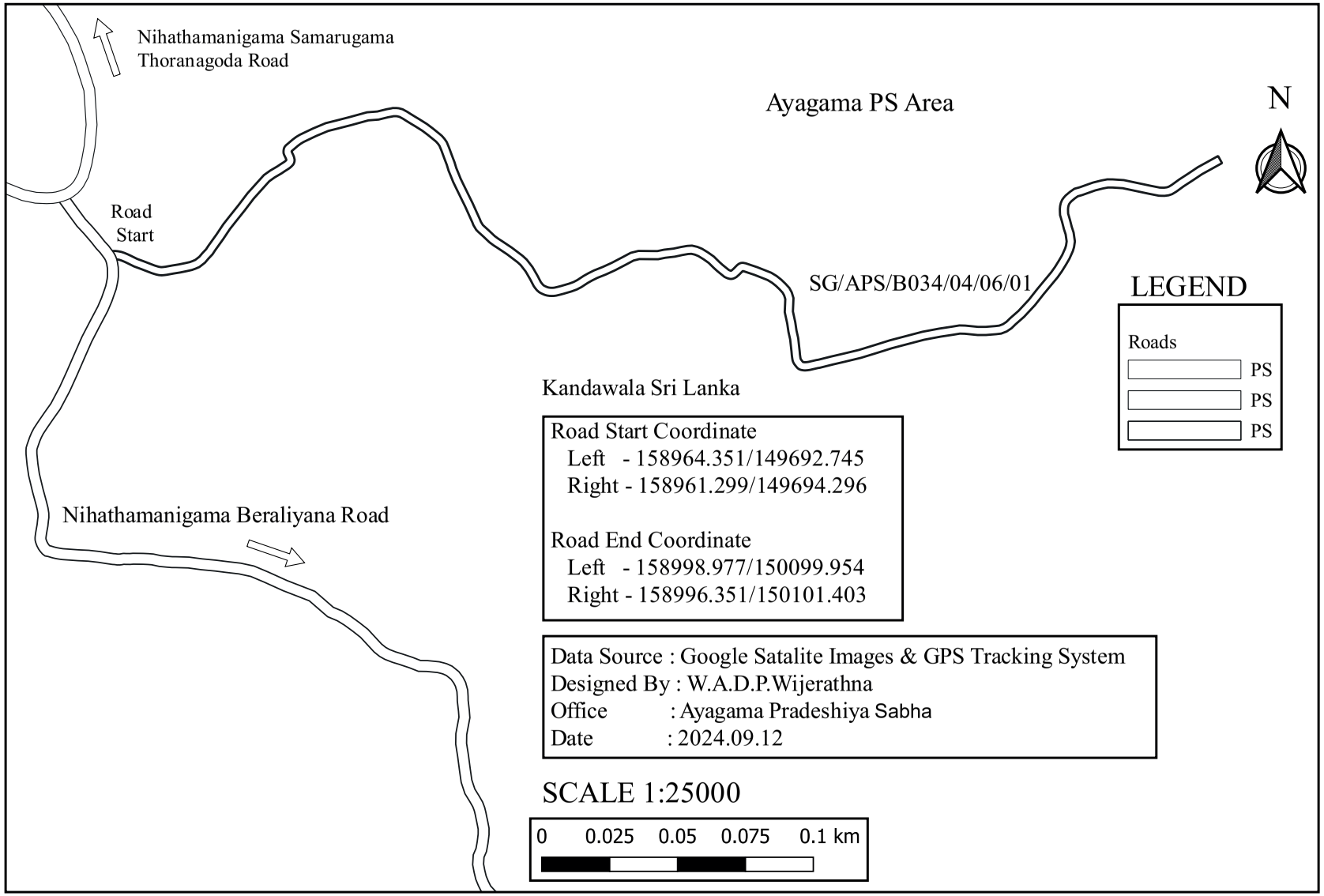

SG/APS/B034/04/07 - Samarugamuwa Cemetry Road

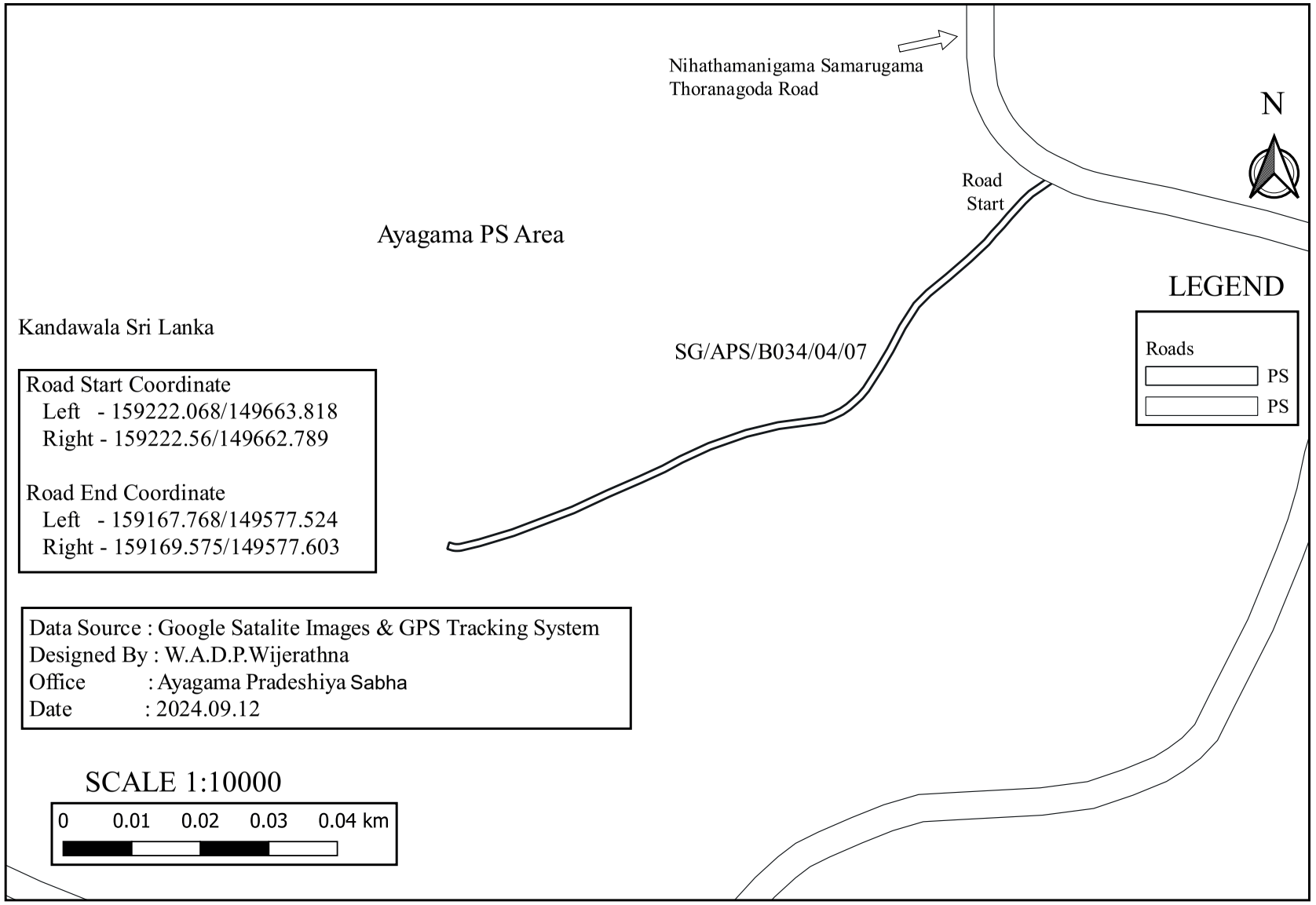

SG/APS/B034/05 - Akkara 17 Road

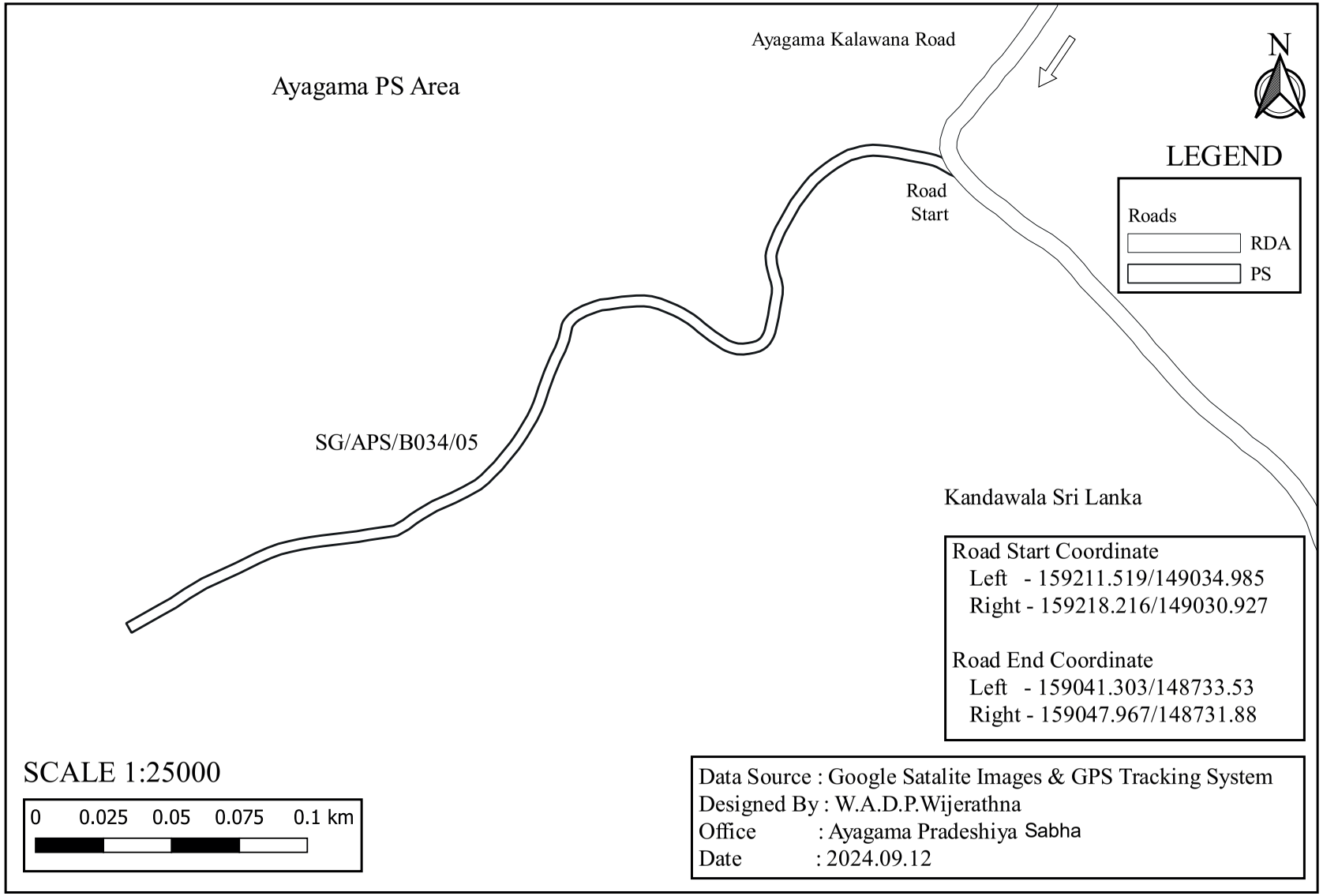

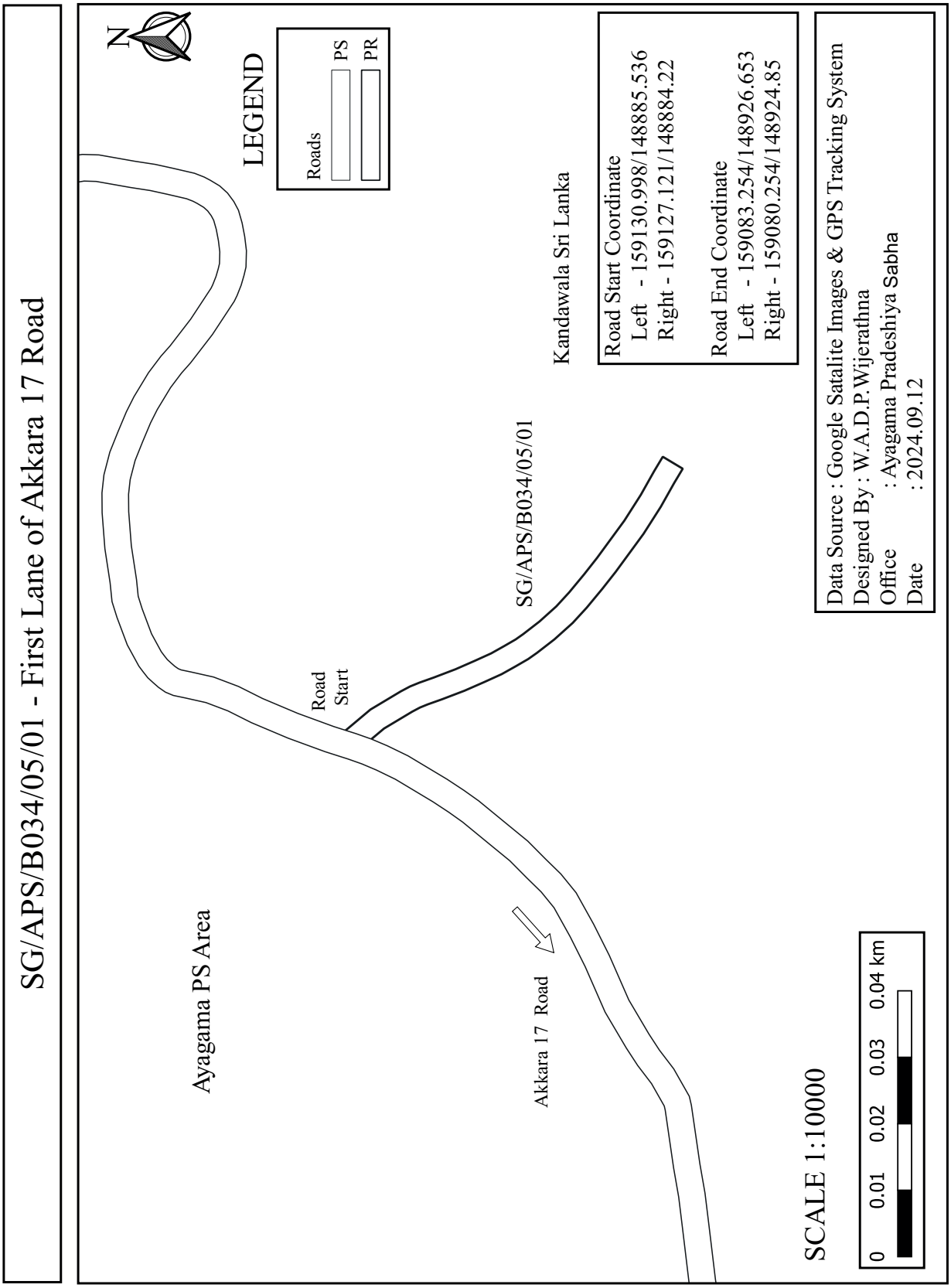
SG/APS/B034/05/01 - First Lane of Akkara 17 Road
N
LEGEND
Roads
PS
PR
Kandawala Sri Lanka
Road Start Coordinate
Left - 159130.998/148885.536
Right - 159127.121/148884.22
Road End Coordinate
Left - 159083.254/148926.653
Right - 159080.254/148924.85
Data Source : Google Satalite Images & GPS Tracking System
Designed By : W.A.D.P.Wijerathna
Office : Ayagama Pradeshiya Sabha
Date : 2024.09.12
SG/APS/B034/05/01
Road Start
Ayagama PS Area
Akkara 17 Road
SCALE 1:10000
0 0.01 0.02 0.03 0.04 km

SG/APS/B034/05/02 - Akkara 17 Uduwakkanda Road

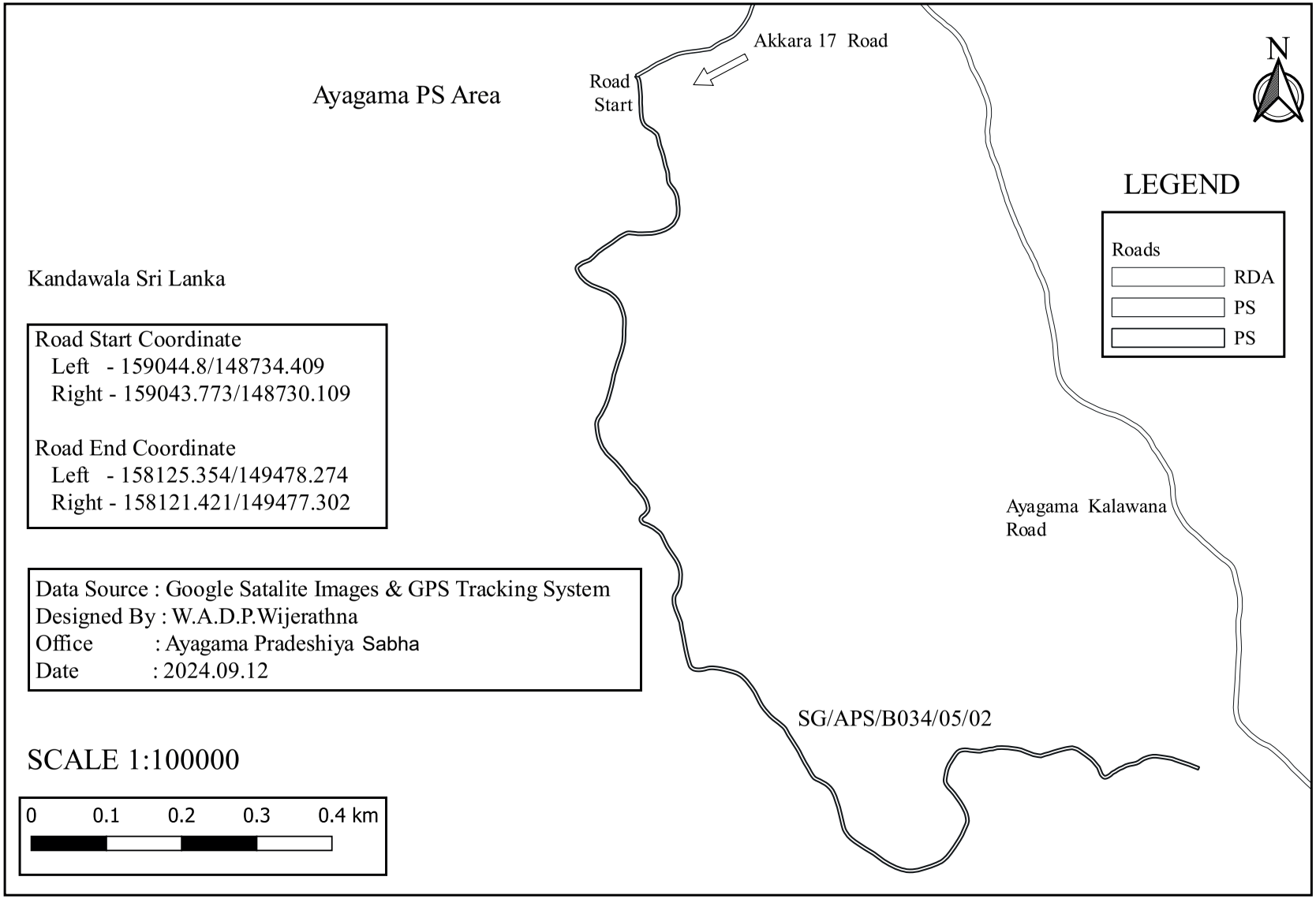

Road Start Coordinate
Left - 159044.8/148734.409
Right - 159043.773/148730.109

Road End Coordinate
Left - 158125.354/149478.274
Right - 158121.421/149477.302

Data Source : Google Satalite Images & GPS Tracking System
Designed By : W.A.D.P.Wijerathna
Office : Ayagama Pradeshiya Sabha
Date : 2024.09.12

SCALE 1:100000

0 0.1 0.2 0.3 0.4 km

SG/APS/B034/05/02/01 - First Lane of Akkara 17 Uduwakkanda Road

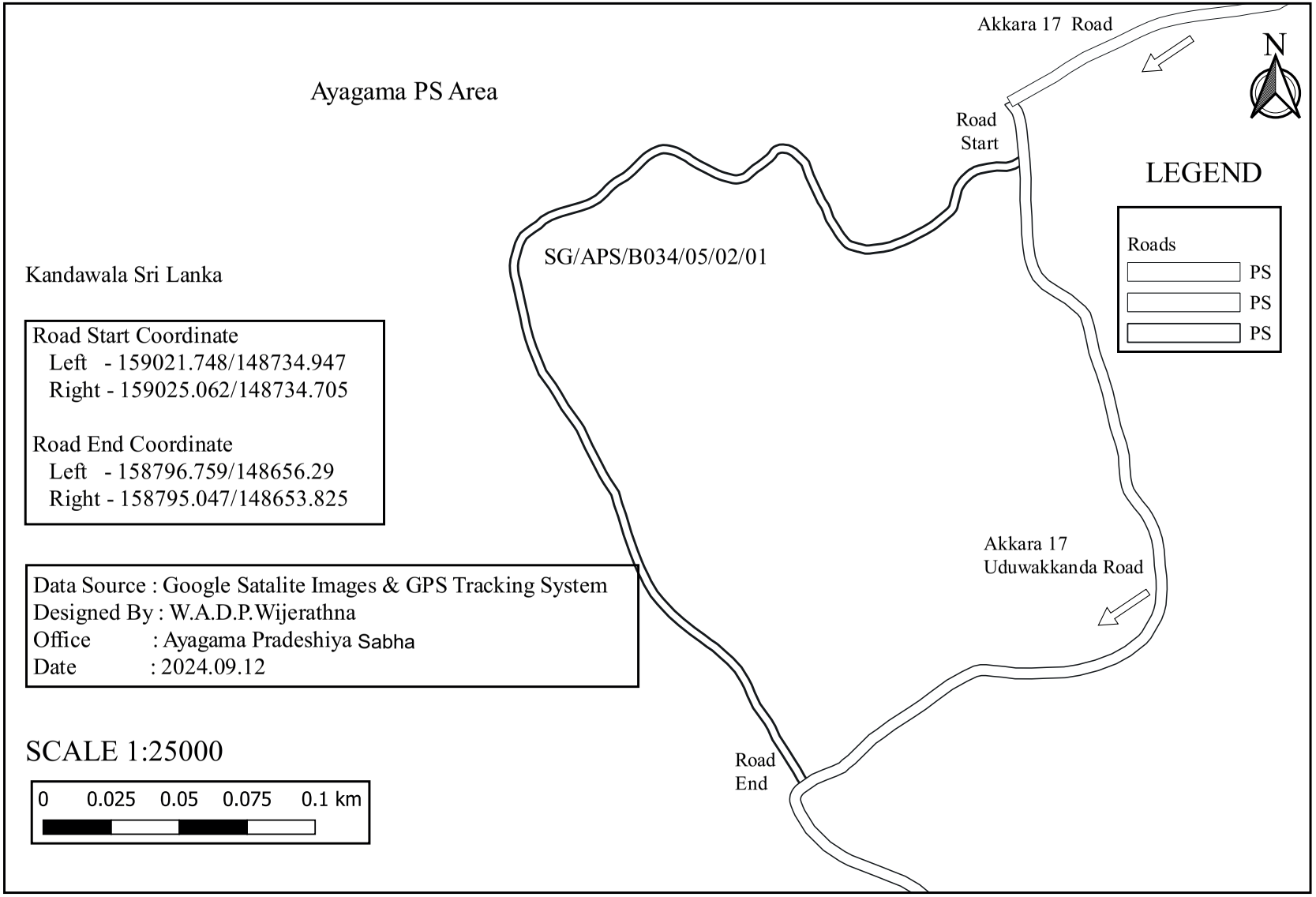

SG/APS/B034/05/02/01/01 - First By Pass of First Lane of Akkara 17 Uduwakkanda Road

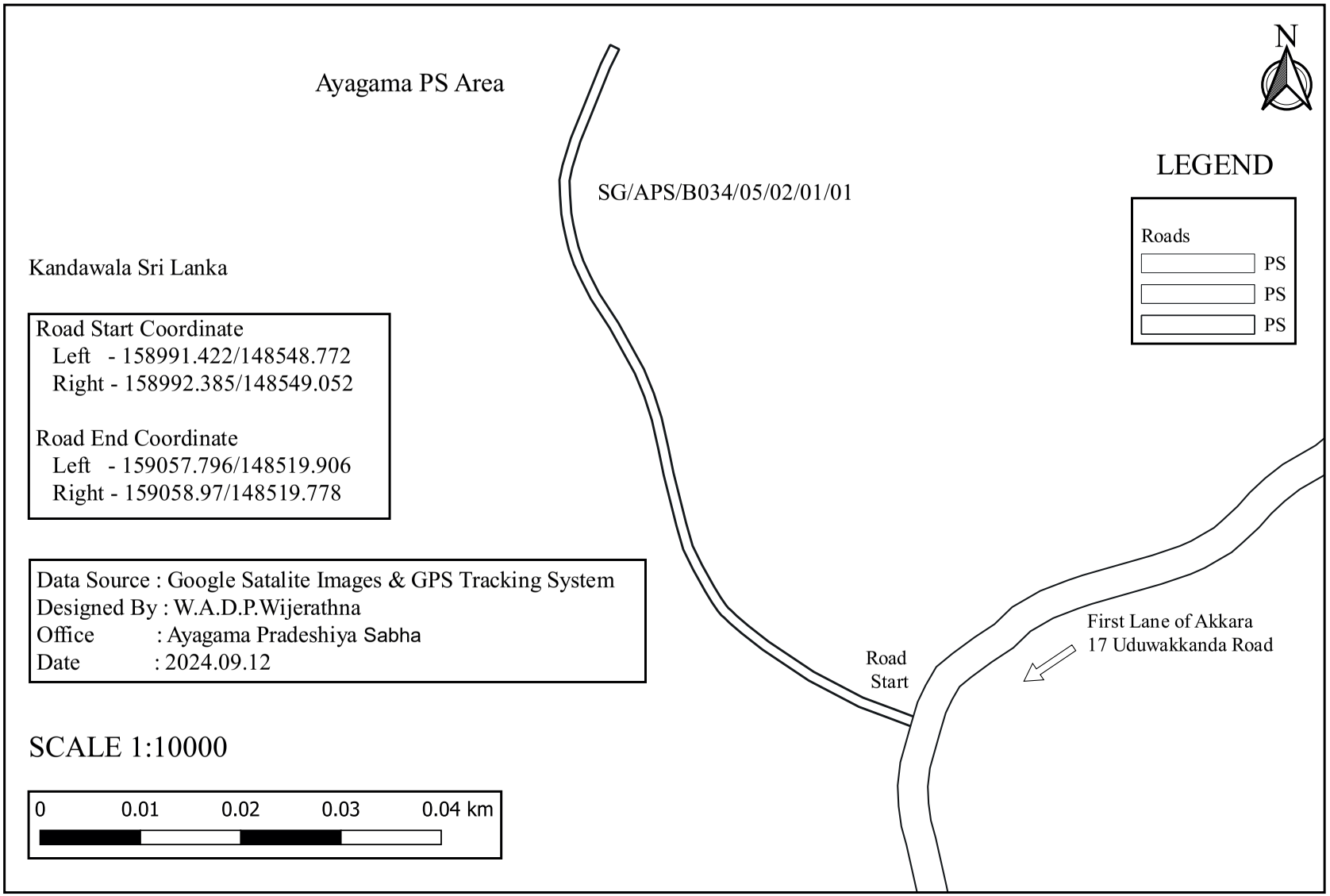

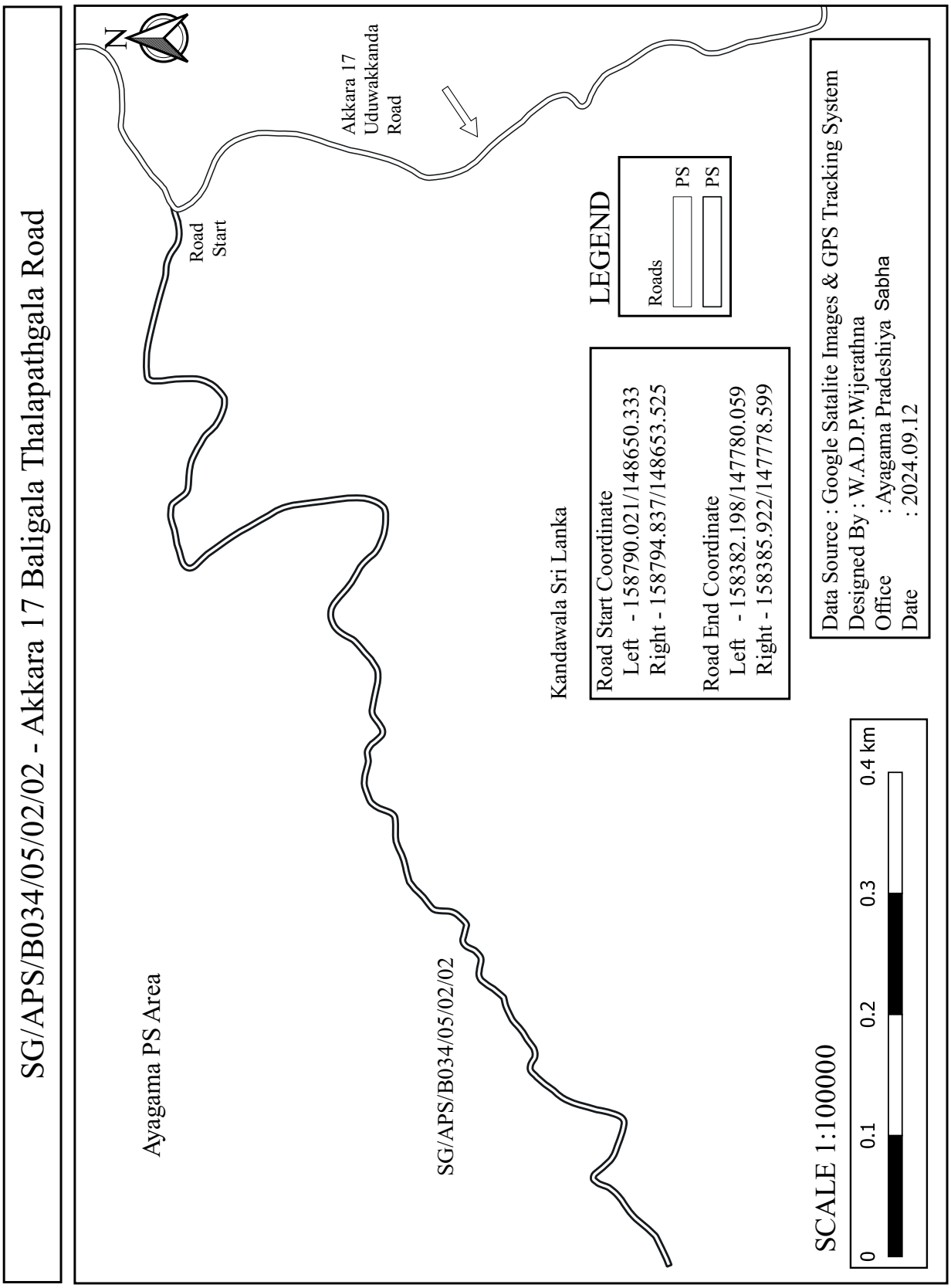
SG/APS/B034/05/02/02 - Akkara 17 Baligala Thalapathgala Road
N
Akkara 17
Uduwakkanda
Road
Road
Start
Ayagama PS Area
SG/APS/B034/05/02/02
Kandawala Sri Lanka
LEGEND
Roads
PS
PS
Road Start Coordinate
Left - 158790.021/148650.333
Right - 158794.837/148653.525
Road End Coordinate
Left - 158382.198/147780.059
Right - 158385.922/147778.599
Data Source : Google Satalite Images & GPS Tracking System
Designed By : W.A.D.P.Wijerathna
Office : Ayagama Pradeshiya Sabha
Date : 2024.09.12
SCALE 1:100000
0
0.1
0.2
0.3
0.4 km

SG/APS/B034/05/02/02/01 - First Lane of Akkara 17 Baligala Thalapathgala Road

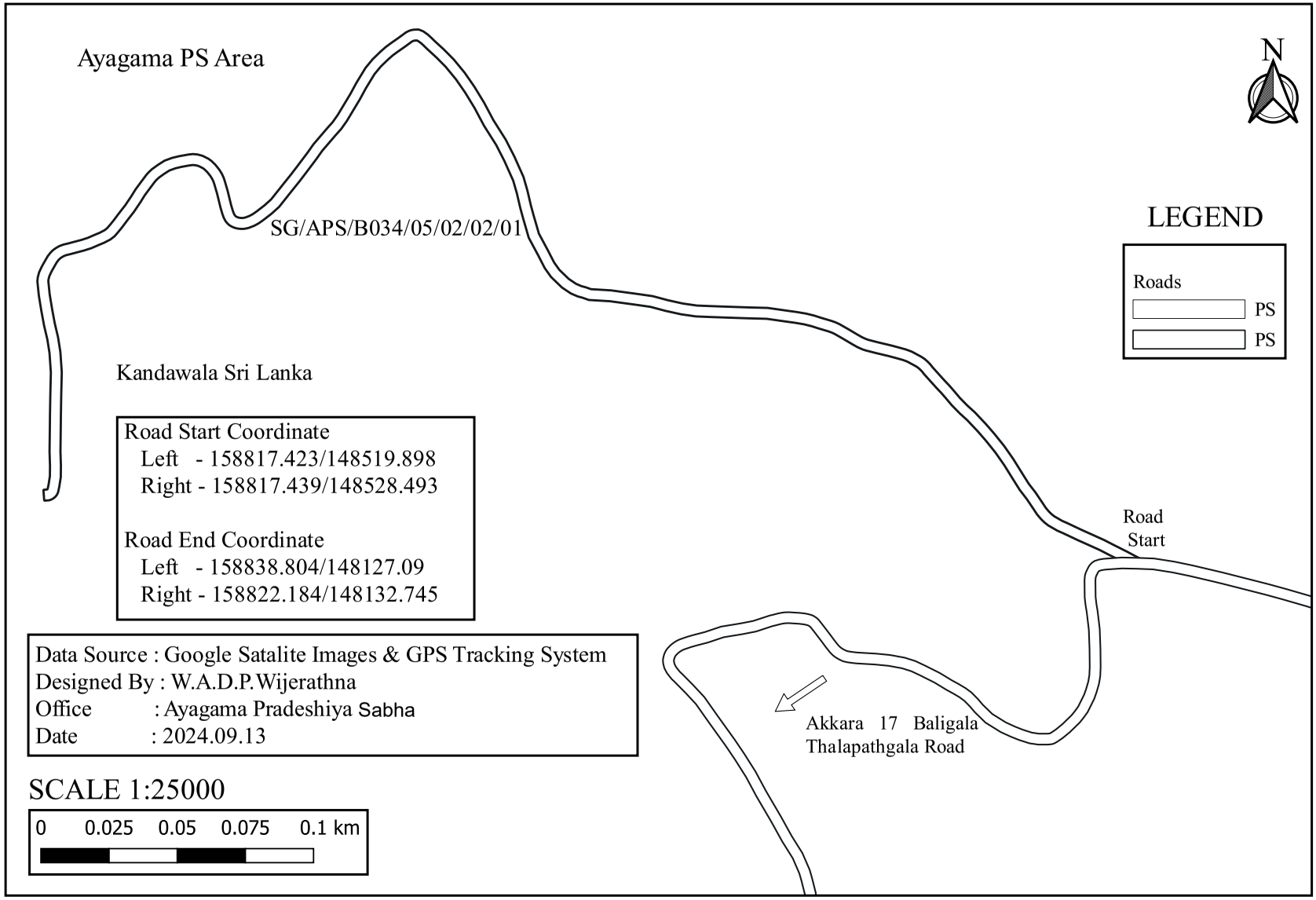

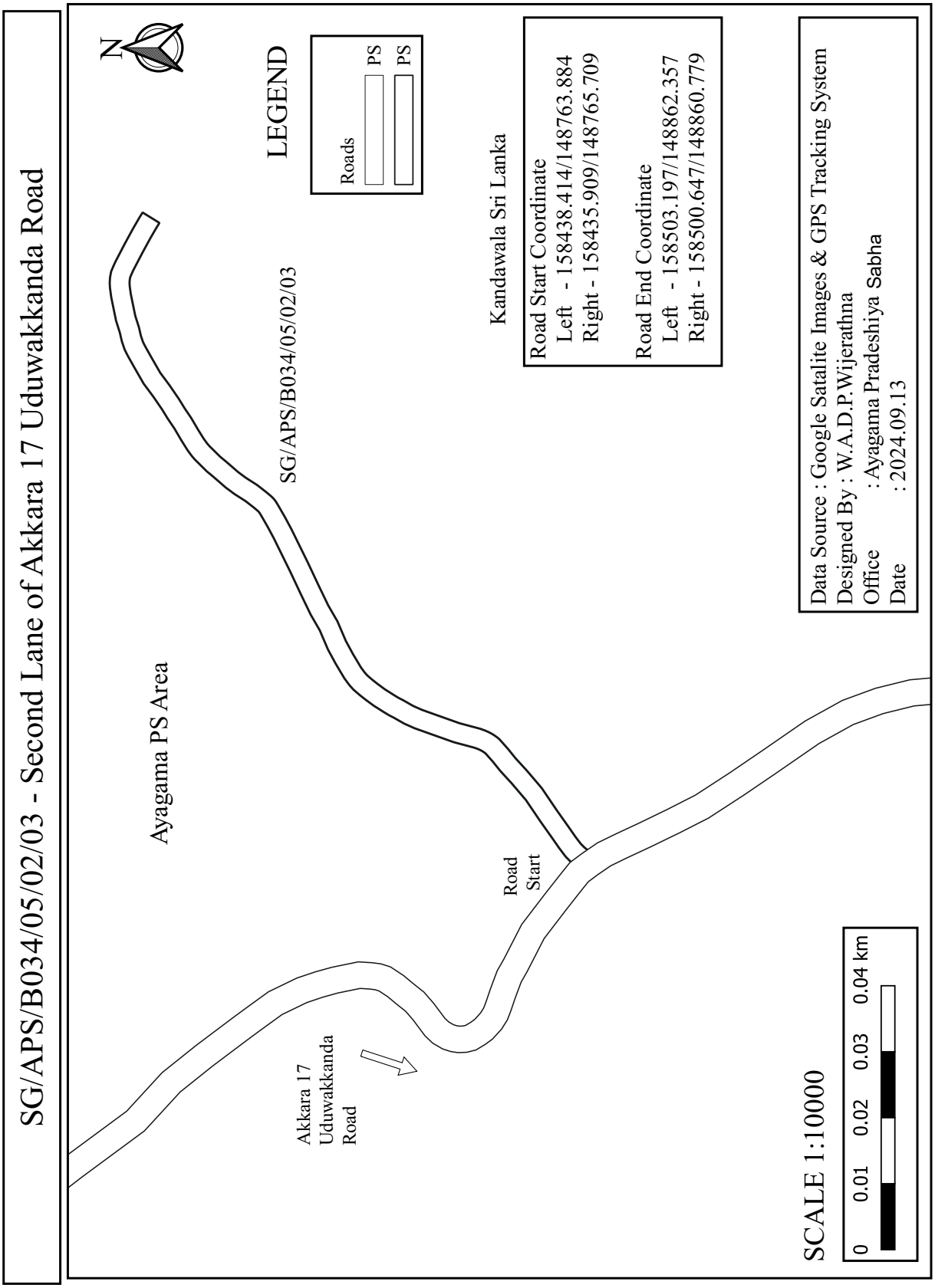
SG/APS/B034/05/02/03 - Second Lane of Akkara 17 Uduwakkanda Road
N
LEGEND
Roads
PS
PS
Kandawala Sri Lanka
Road Start Coordinate
Left - 158438.414/148763.884
Right - 158435.909/148765.709
Road End Coordinate
Left - 158503.197/148862.357
Right - 158500.647/148860.779
Data Source : Google Satalite Images & GPS Tracking System
Designed By : W.A.D.P.Wijerathna
Office : Ayagama Pradeshiya Sabha
Date : 2024.09.13
SG/APS/B034/05/02/03
Ayagama PS Area
Road Start
Akkara 17 Uduwakkanda Road
SCALE 1:10000
0 0.01 0.02 0.03 0.04 km

SG/APS/B034/06 -Ereporuwa First Lane

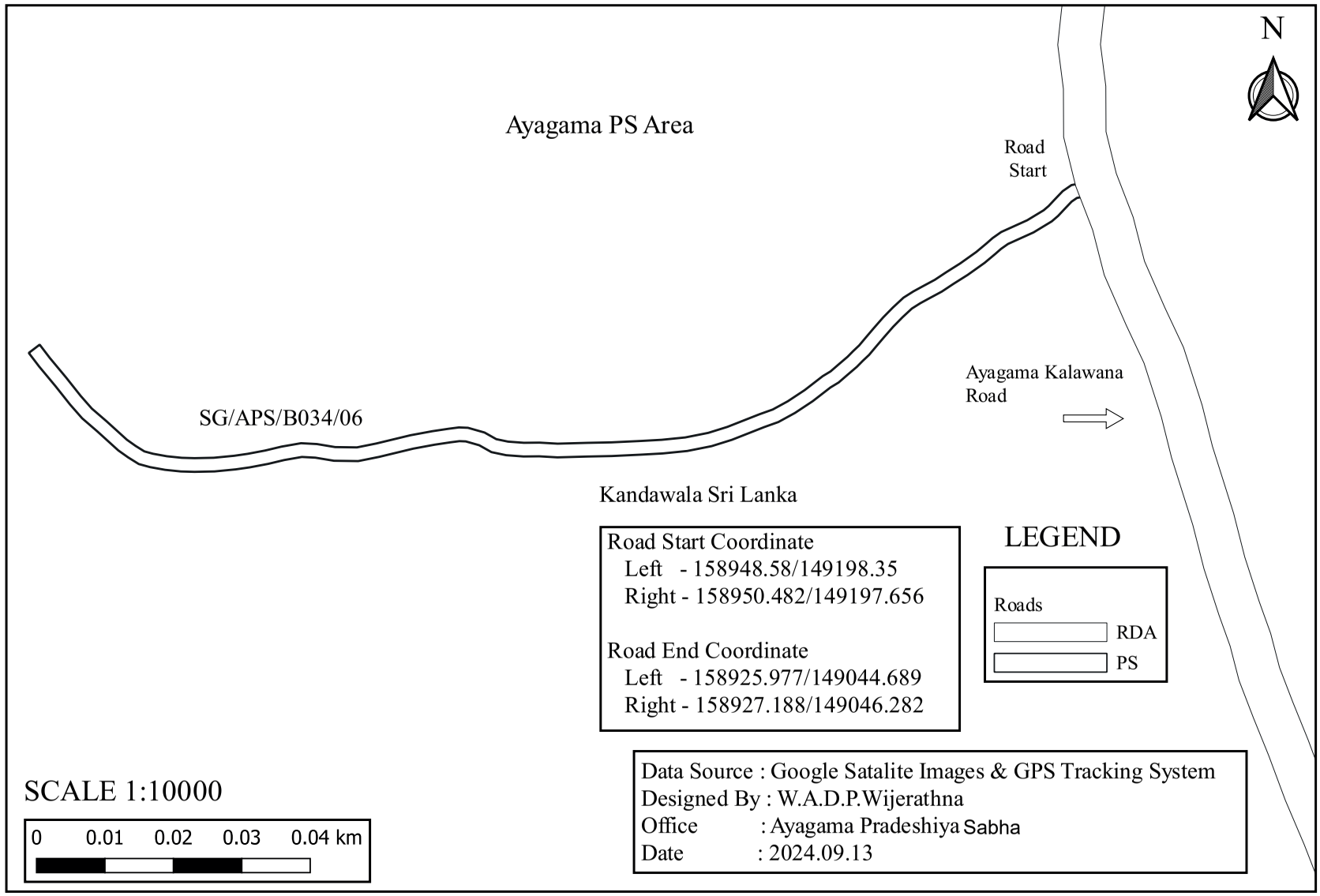

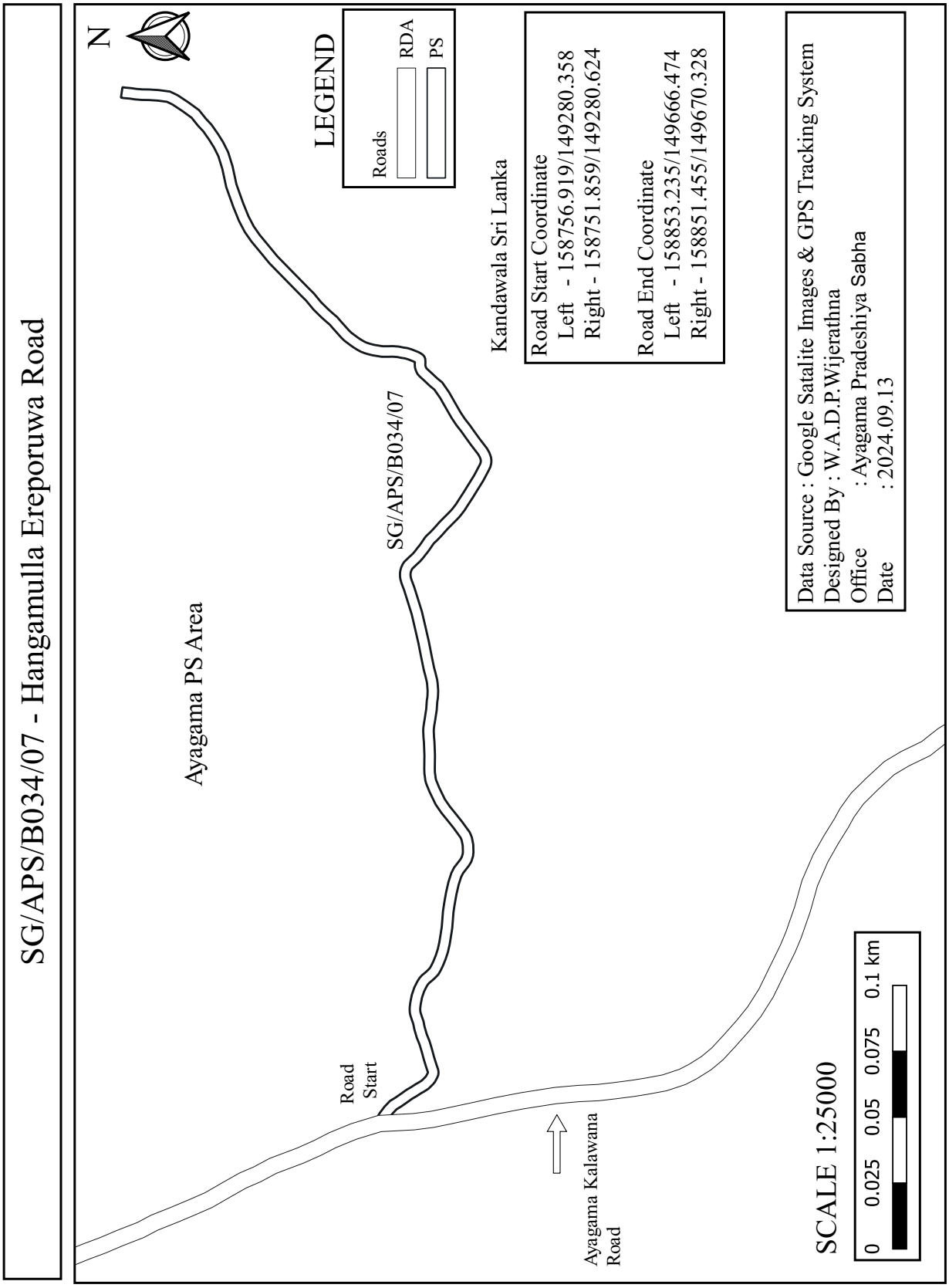
SG/APS/B034/07 - Hangamulla Ereporuwa Road
N
LEGEND
Roads
RDA
PS
Kandawala Sri Lanka
Road Start Coordinate
Left - 158756.919/149280.358
Right - 158751.859/149280.624
Road End Coordinate
Left - 158853.235/149666.474
Right - 158851.455/149670.328
Data Source : Google Satalite Images & GPS Tracking System
Designed By : W.A.D.P.Wijerathna
Office : Ayagama Pradeshiya Sabha
Date : 2024.09.13
SG/APS/B034/07
Ayagama PS Area
Road Start
Ayagama Kalawana Road
SCALE 1:25000
0 0.025 0.05 0.075 0.1 km

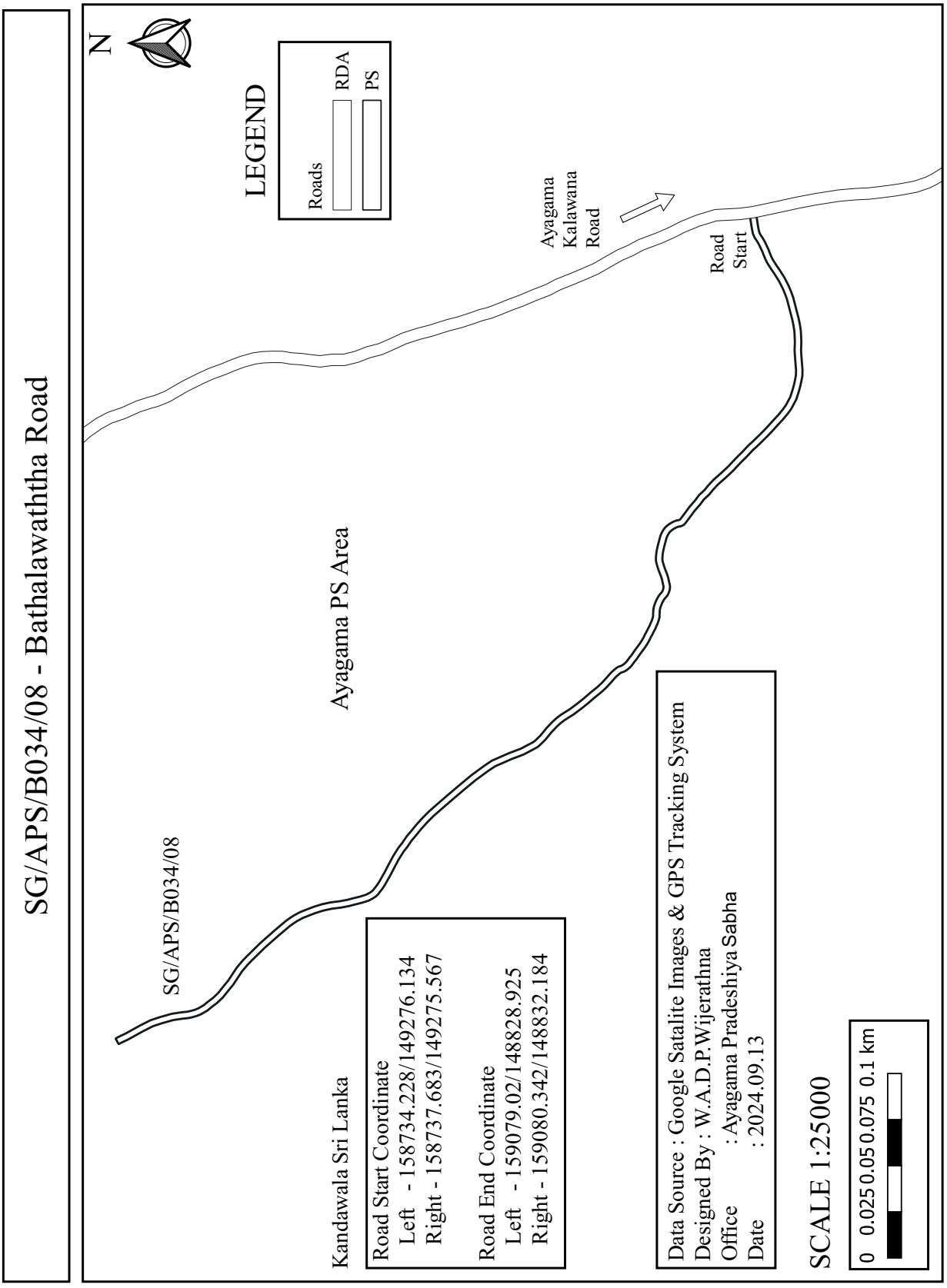
SG/APS/B034/08 - Bathalawaththa Road
N
LEGEND
Roads
RDA
PS
Ayagama
Kalawana
Road
Road
Start
SG/APS/B034/08
Ayagama PS Area
Kandawala Sri Lanka
Road Start Coordinate
Left - 158734.228/149276.134
Right - 158737.683/149275.567
Road End Coordinate
Left - 159079.02/148828.925
Right - 159080.342/148832.184
Data Source : Google Satalite Images & GPS Tracking System
Designed By : W.A.D.P.Wijerathna
Office : Ayagama Pradeshiya Sabha
Date : 2024.09.13
SCALE 1:25000
0 0.025 0.05 0.075 0.1 km

SG/APS/B034/09 - Beraliyana Negirikanda Road

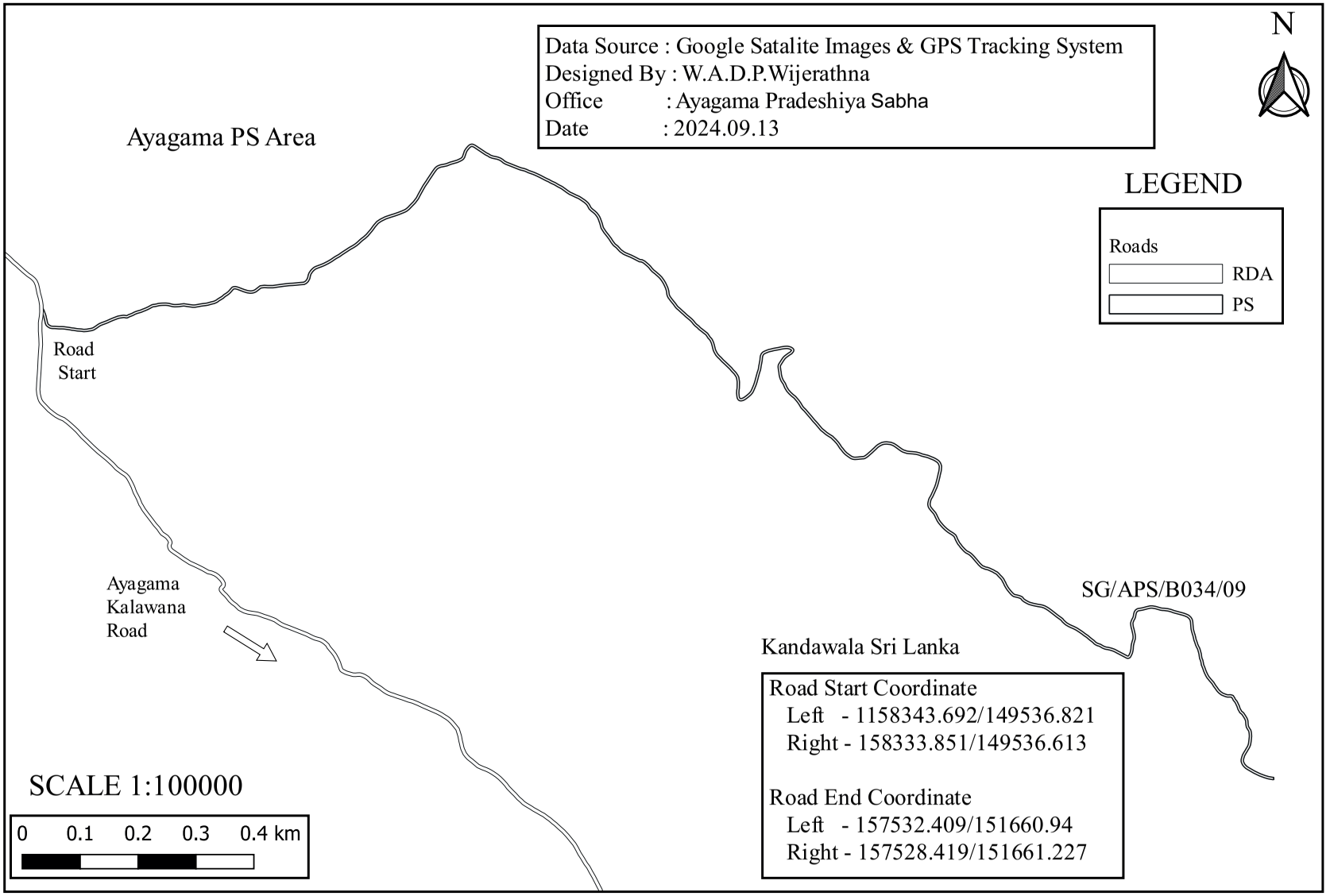

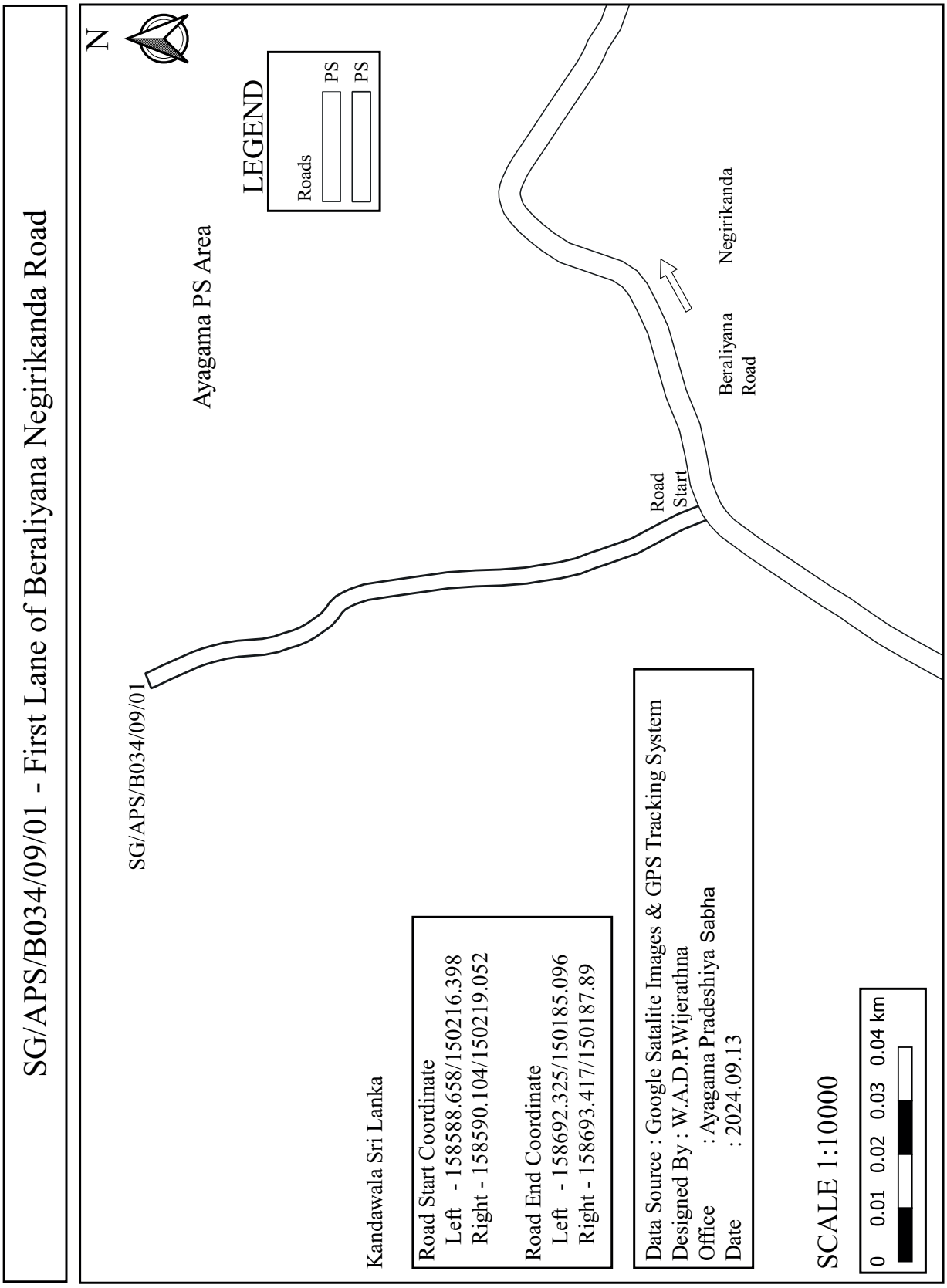
SG/APS/B034/09/01 - First Lane of Beraliyana Negirikanda Road
N
LEGEND
Roads
PS
PS
Ayagama PS Area
Negirikanda
Beraliyana Road
Road Start
SG/APS/B034/09/01
Kandawala Sri Lanka
Road Start Coordinate
Left - 158588.658/150216.398
Right - 158590.104/150219.052
Road End Coordinate
Left - 158692.325/150185.096
Right - 158693.417/150187.89
Data Source : Google Satalite Images & GPS Tracking System
Designed By : W.A.D.P.Wijerathna
Office : Ayagama Pradeshiya Sabha
Date : 2024.09.13
SCALE 1:10000
0 0.01 0.02 0.03 0.04 km

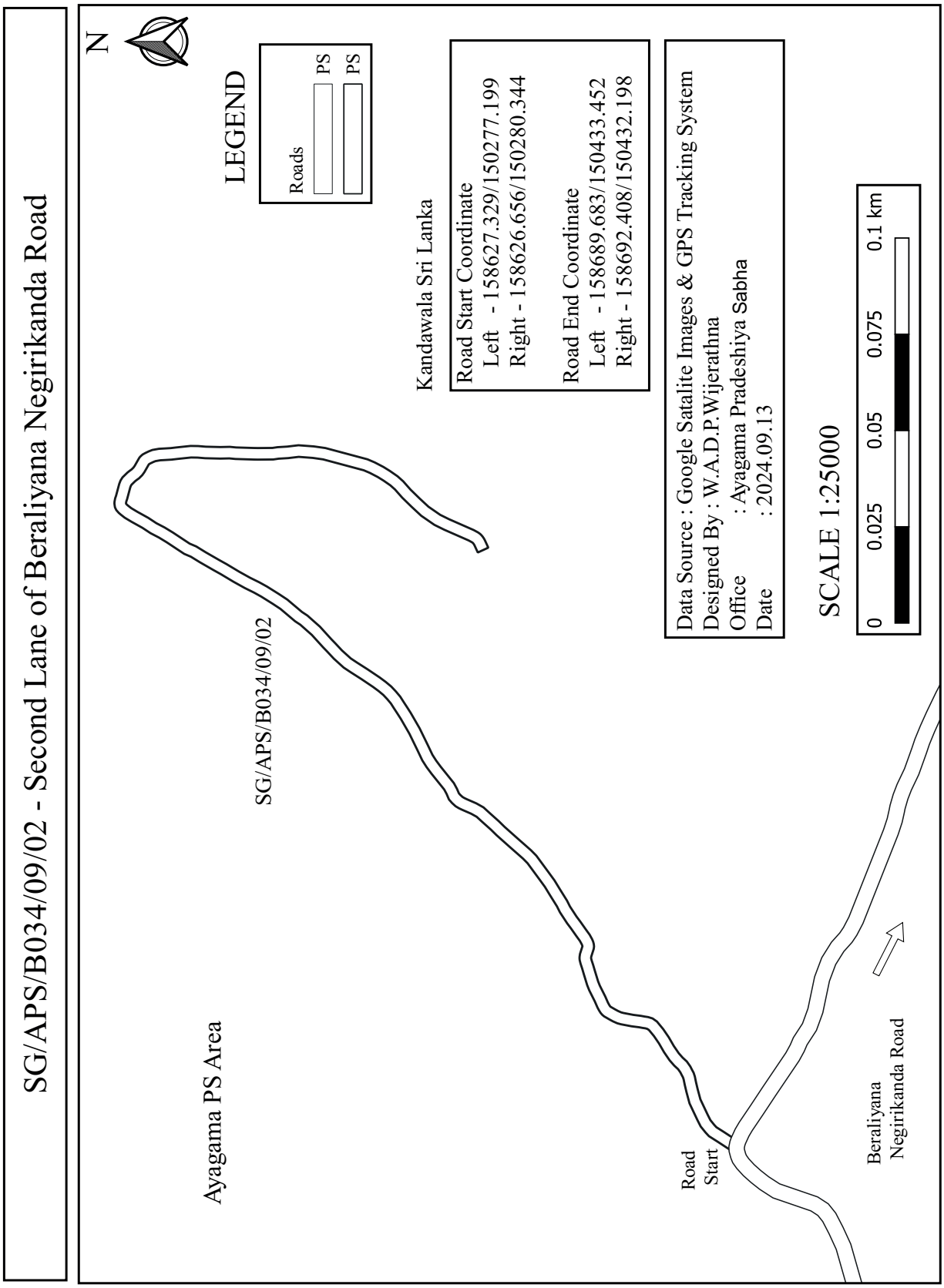
SG/APS/B034/09/02 - Second Lane of Beraliyana Negirikanda Road
N
LEGEND
Roads
PS
PS
Kandawala Sri Lanka
Road Start Coordinate
Left - 158627.329/150277.199
Right - 158626.656/150280.344
Road End Coordinate
Left - 158689.683/150433.452
Right - 158692.408/150432.198
Data Source : Google Satalite Images & GPS Tracking System
Designed By : W.A.D.P.Wijerathna
Office : Ayagama Pradeshiya Sabha
Date : 2024.09.13
SCALE 1:25000
0 0.025 0.05 0.075 0.1 km
SG/APS/B034/09/02
Ayagama PS Area
Road Start
Beraliyana Negirikanda Road

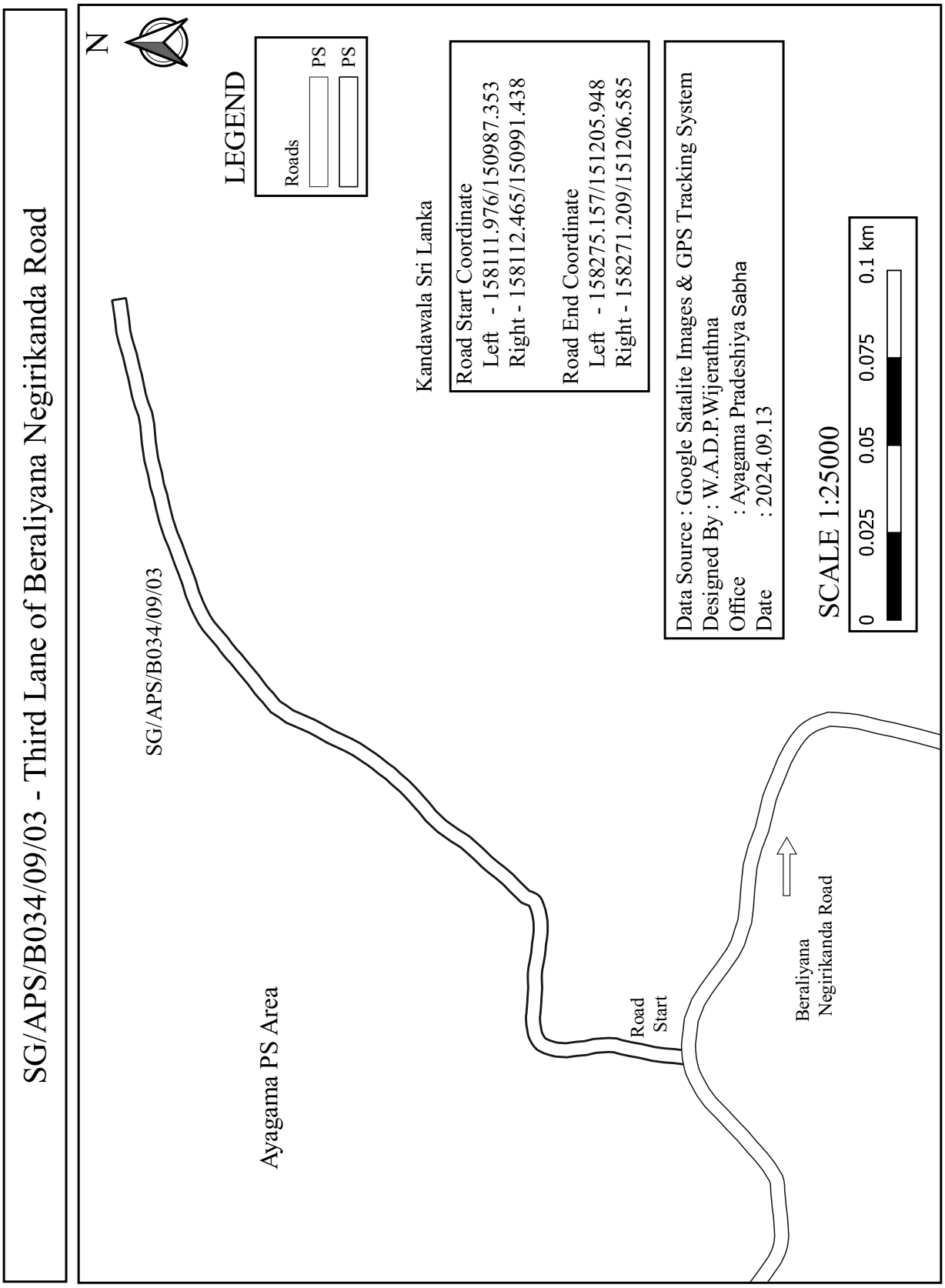
SG/APS/B034/09/03 - Third Lane of Beraliyana Negirikanda Road
N
LEGEND
Roads
PS
PS
Kandawala Sri Lanka
Road Start Coordinate
Left - 158111.976/150987.353
Right - 158112.465/150991.438
Road End Coordinate
Left - 158275.157/151205.948
Right - 158271.209/151206.585
Data Source : Google Satalite Images & GPS Tracking System
Designed By : W.A.D.P.Wijerathna
Office : Ayagama Pradeshiya Sabha
Date : 2024.09.13
SCALE 1:25000
0 0.025 0.05 0.075 0.1 km
SG/APS/B034/09/03
Ayagama PS Area
Road Start
Beraliyana Negirikanda Road

SG/APS/B034/09/03/01 - First By Pass of Third Lane of Beraliyana Negirikanda Road

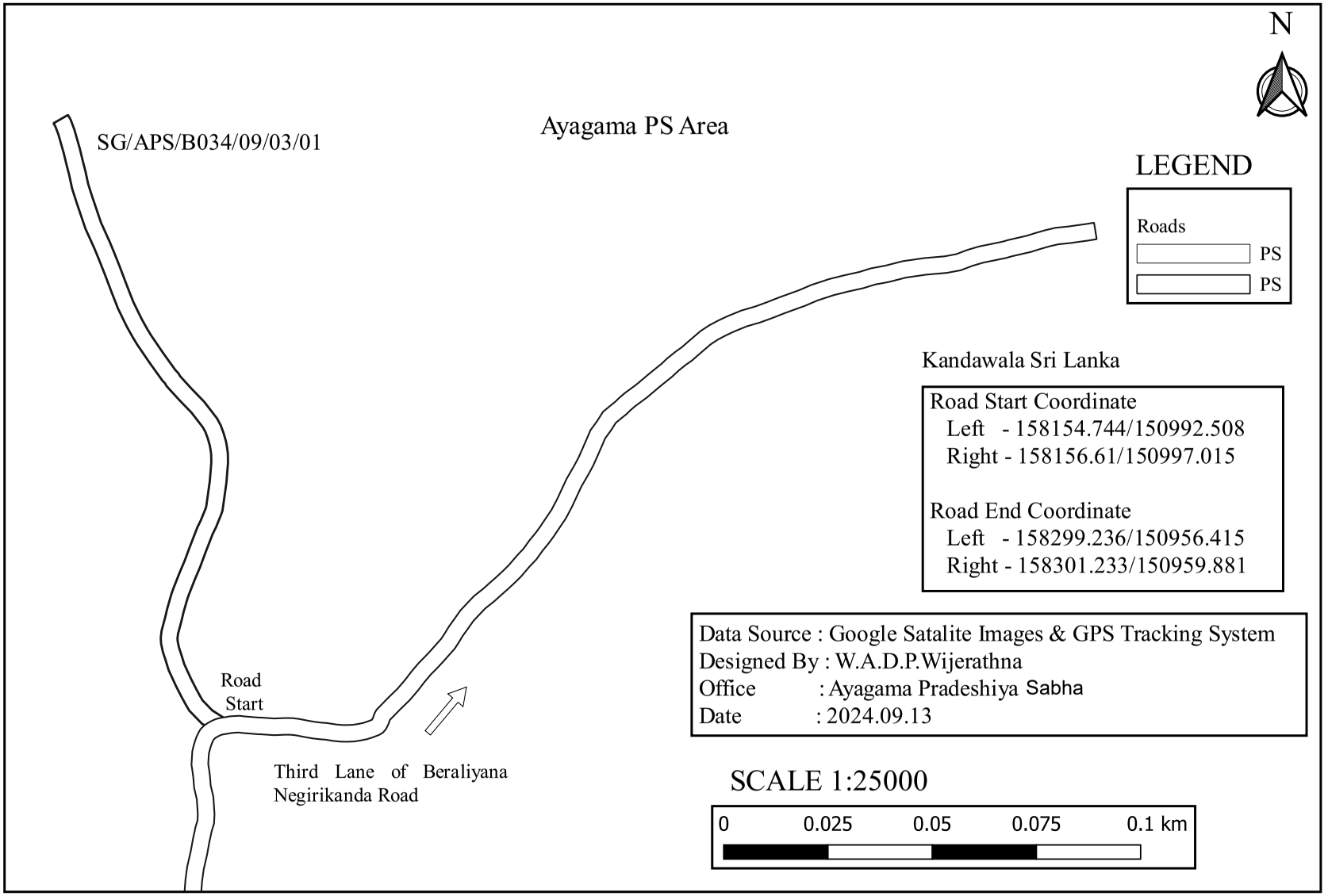

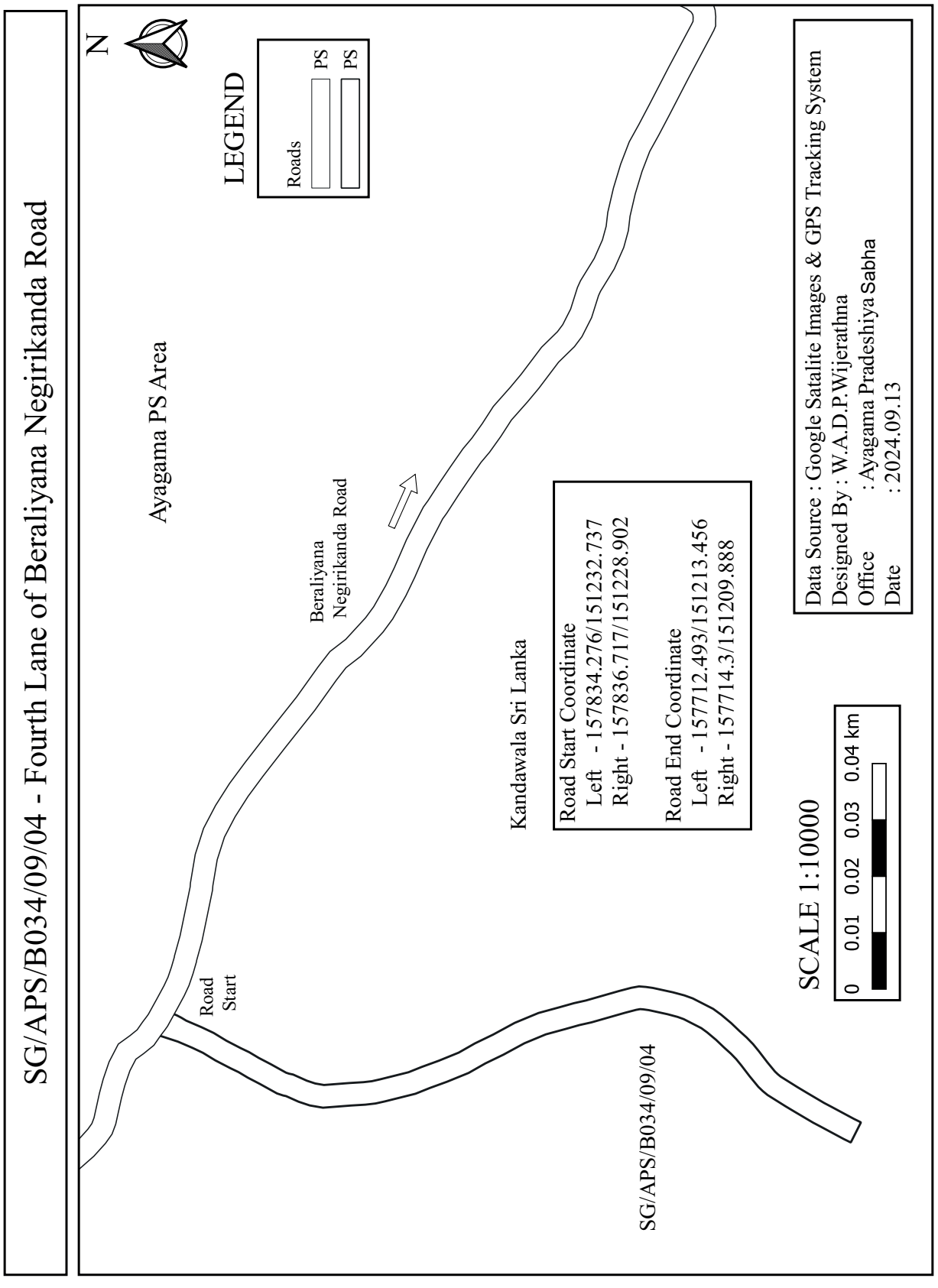
SG/APS/B034/09/04 - Fourth Lane of Beraliyana Negirikanda Road
N
LEGEND
Roads
PS
PS
Ayagama PS Area
Beraliyana
Negirikanda Road
Kandawala Sri Lanka
Road Start Coordinate
Left - 157834.276/151232.737
Right - 157836.717/151228.902
Road End Coordinate
Left - 157712.493/151213.456
Right - 157714.3/151209.888
Data Source : Google Satalite Images & GPS Tracking System
Designed By : W.A.D.P.Wijerathna
Office : Ayagama Pradeshiya Sabha
Date : 2024.09.13
SCALE 1:10000
0 0.01 0.02 0.03 0.04 km
Road Start
SG/APS/B034/09/04

SG/APS/B034/09/05 - Fifth Lane of Beraliyana Negirikanda Road

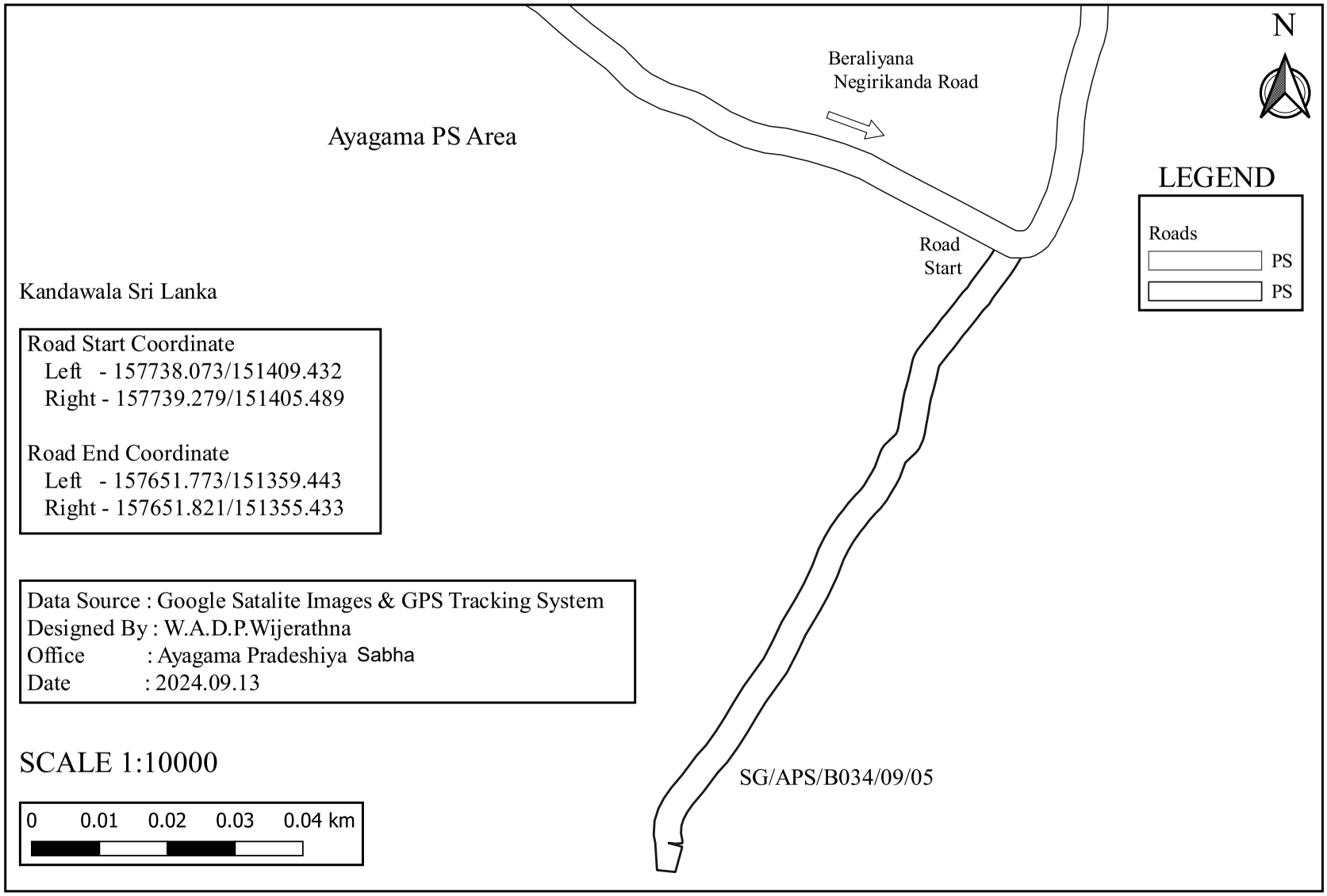

Road Start Coordinate
Left - 157738.073/151409.432
Right - 157739.279/151405.489

Road End Coordinate
Left - 157651.773/151359.443
Right - 157651.821/151355.433

Data Source : Google Satalite Images & GPS Tracking System
Designed By : W.A.D.P.Wijerathna
Office : Ayagama Pradeshiya Sabha
Date : 2024.09.13

SCALE 1:10000

0 0.01 0.02 0.03 0.04 km

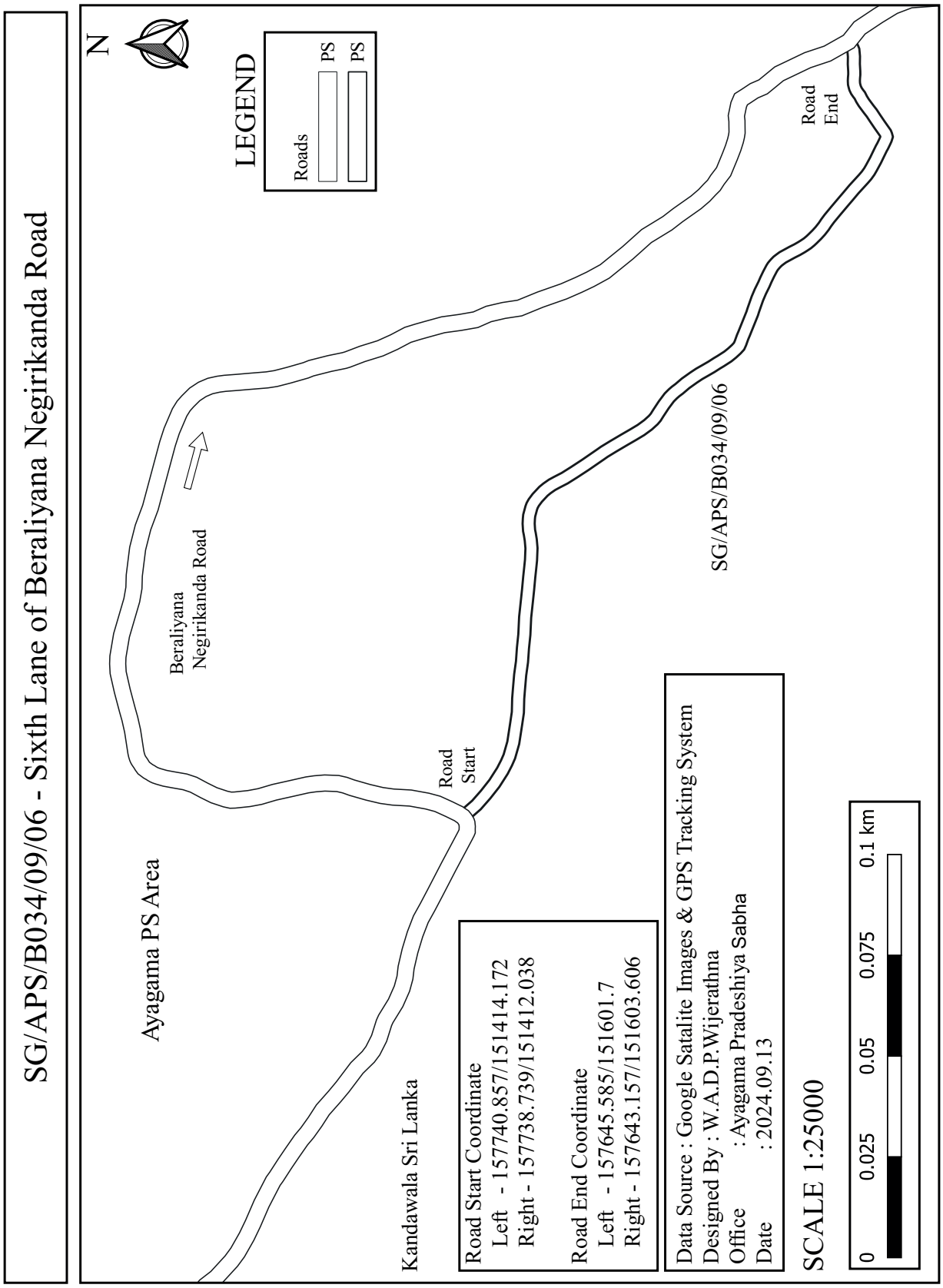
SG/APS/B034/09/06 - Sixth Lane of Beraliyana Negirikanda Road
N
LEGEND
Roads
PS
PS
Road End
SG/APS/B034/09/06
Beraliyana Negirikanda Road
Road Start
Ayagama PS Area
Kandawala Sri Lanka
Road Start Coordinate
Left - 157740.857/151414.172
Right - 157738.739/151412.038
Road End Coordinate
Left - 157645.585/151601.7
Right - 157643.157/151603.606
Data Source : Google Satalite Images & GPS Tracking System
Designed By : W.A.D.P.Wijerathna
Office : Ayagama Pradeshiya Sabha
Date : 2024.09.13
SCALE 1:25000
0
0.025
0.05
0.075
0.1 km

SG/APS/B034/10 - Road from Madanagoda to Udugala

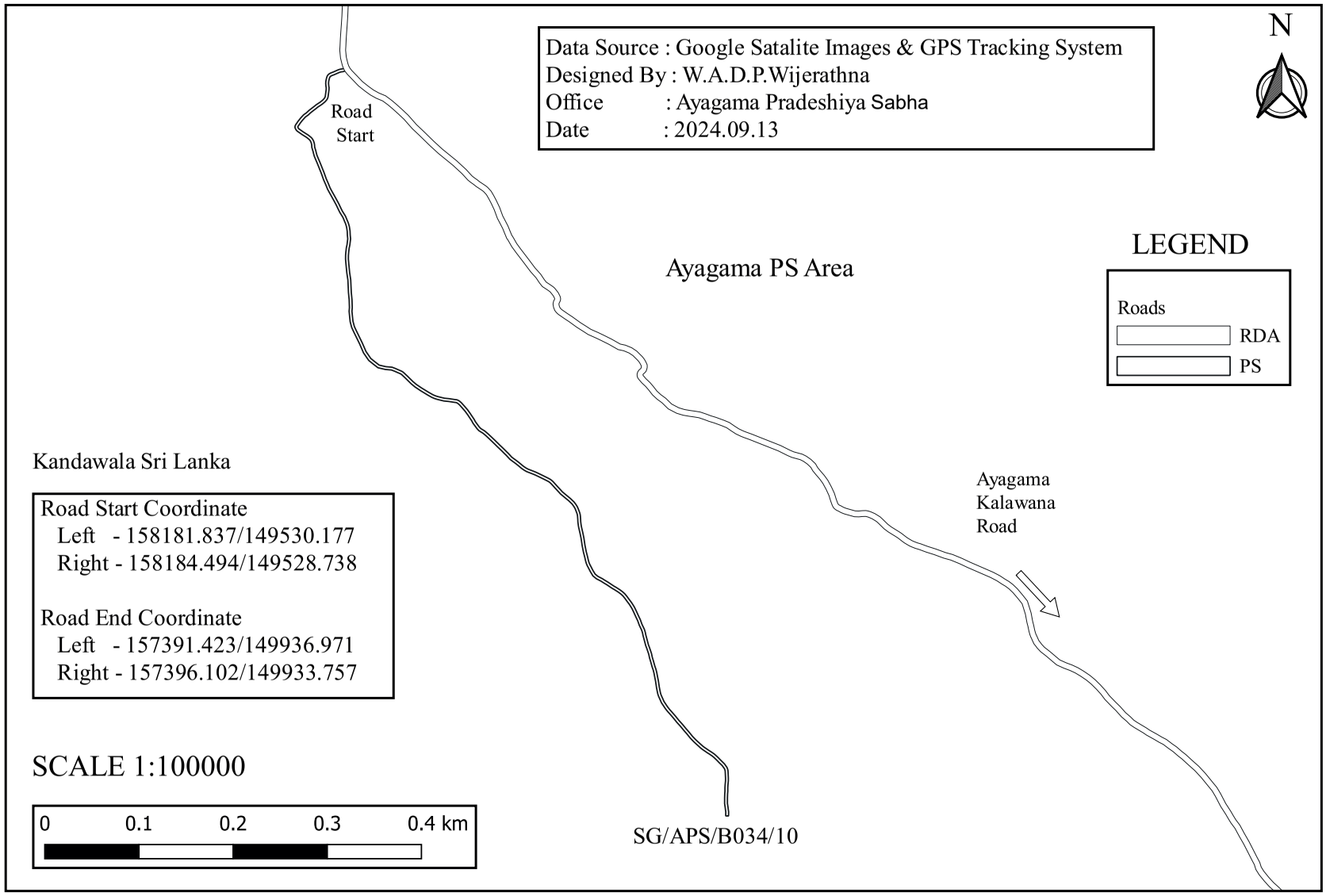

SG/APS/B034/10/01 - First Lane of Road from Madanagoda to Udugala

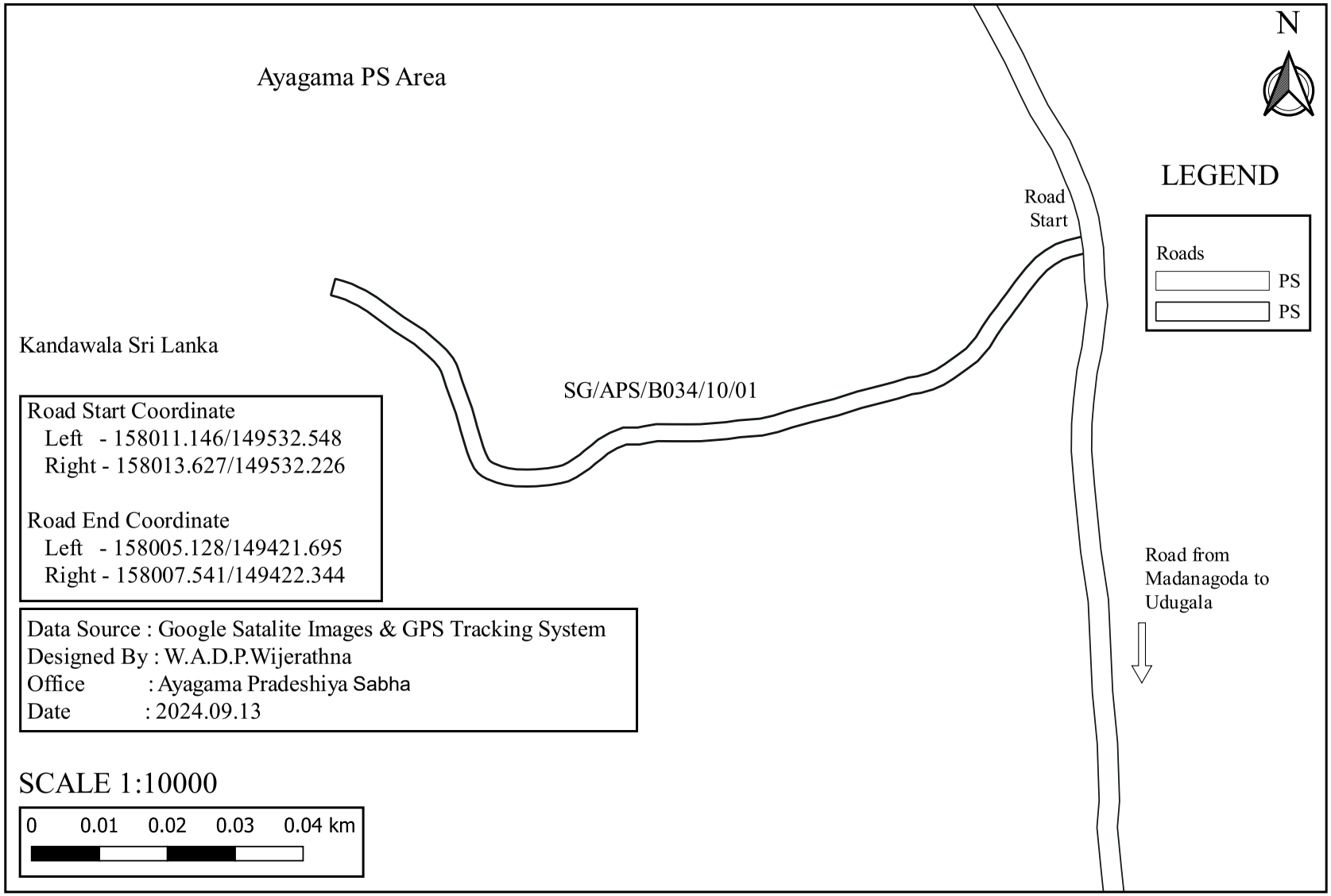

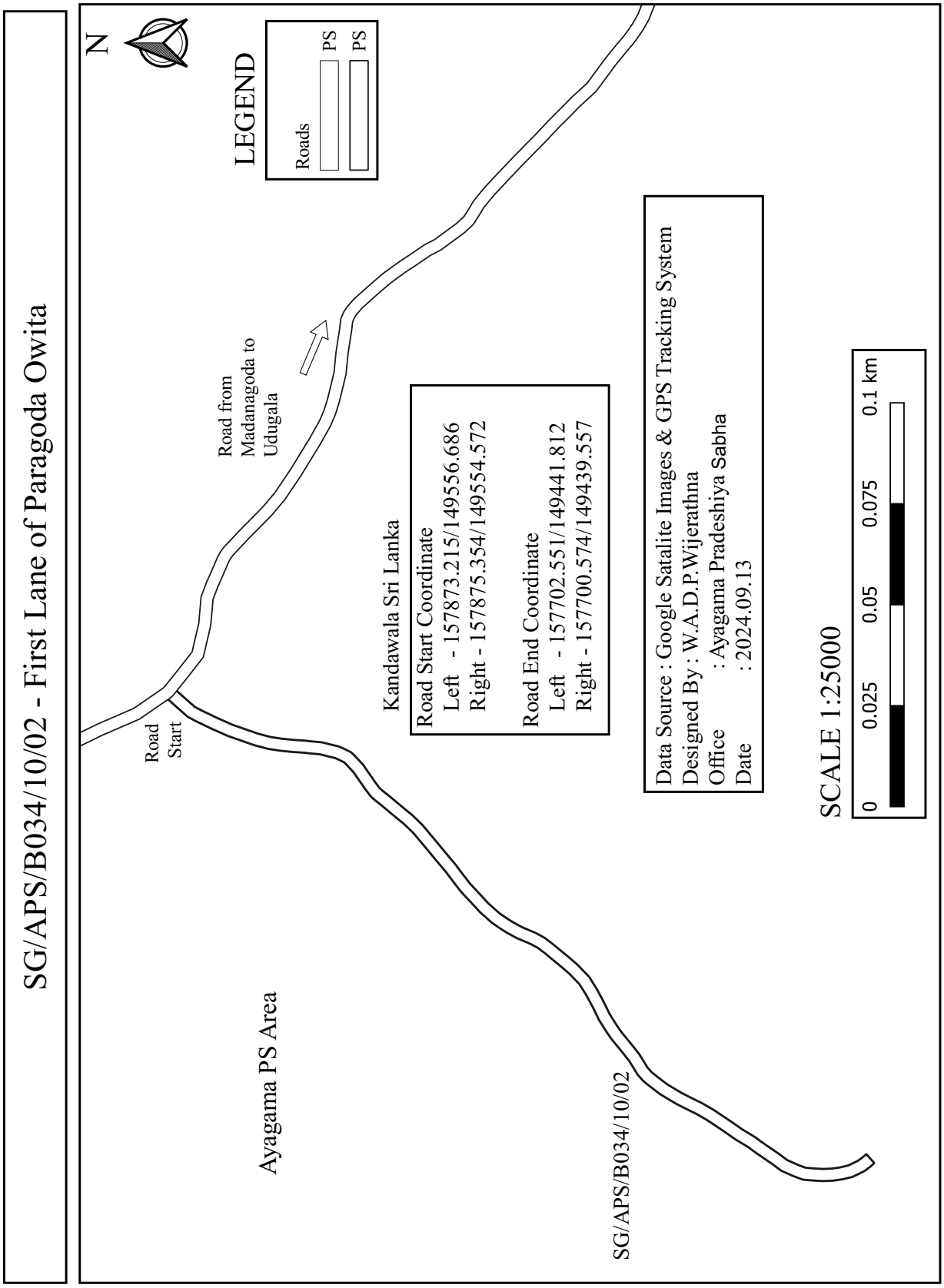
SG/APS/B034/10/02 - First Lane of Paragoda Owita
N
LEGEND
Roads
PS
PS
Road from
Madanagoda to
Udugala
Road
Start
Kandawala Sri Lanka
Road Start Coordinate
Left - 157873.215/149556.686
Right - 157875.354/149554.572
Road End Coordinate
Left - 157702.551/149441.812
Right - 157700.574/149439.557
Data Source : Google Satalite Images & GPS Tracking System
Designed By : W.A.D.P.Wijerathna
Office : Ayagama Pradeshiya Sabha
Date : 2024.09.13
SCALE 1:25000
0
0.025
0.05
0.075
0.1 km
Ayagama PS Area
SG/APS/B034/10/02

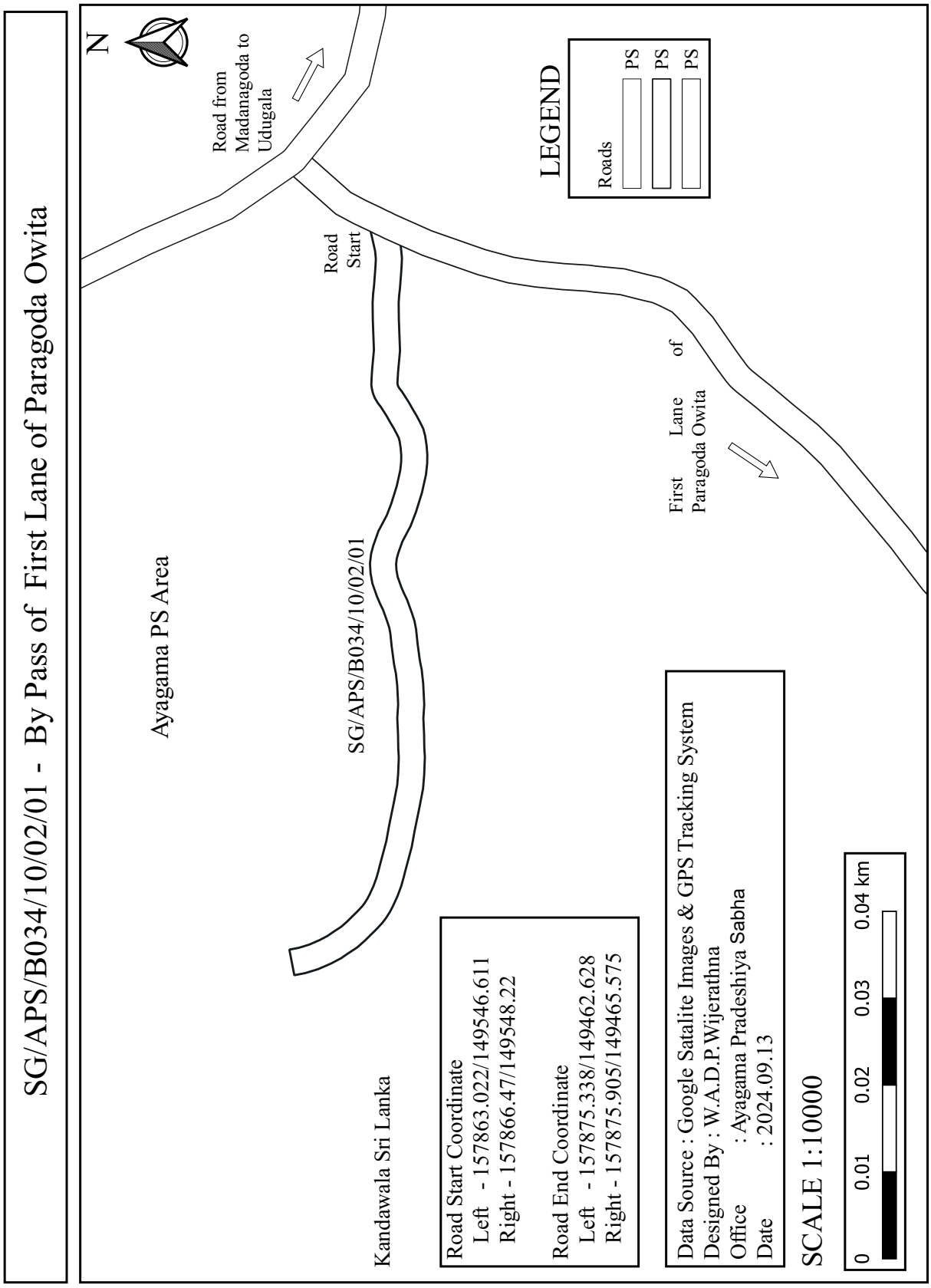
SG/APS/B034/10/02/01 - By Pass of First Lane of Paragoda Owita
N
Road from Madanagoda to Udugala
LEGEND
Roads
PS
PS
PS
Road Start
First Lane of Paragoda Owita
Ayagama PS Area
SG/APS/B034/10/02/01
Kandawala Sri Lanka
Road Start Coordinate
Left - 157863.022/149546.611
Right - 157866.47/149548.22
Road End Coordinate
Left - 157875.338/149462.628
Right - 157875.905/149465.575
Data Source : Google Satalite Images & GPS Tracking System
Designed By : W.A.D.P.Wijerathna
Office : Ayagama Pradeshiya Sabha
Date : 2024.09.13
SCALE 1:10000
0 0.01 0.02 0.03 0.04 km

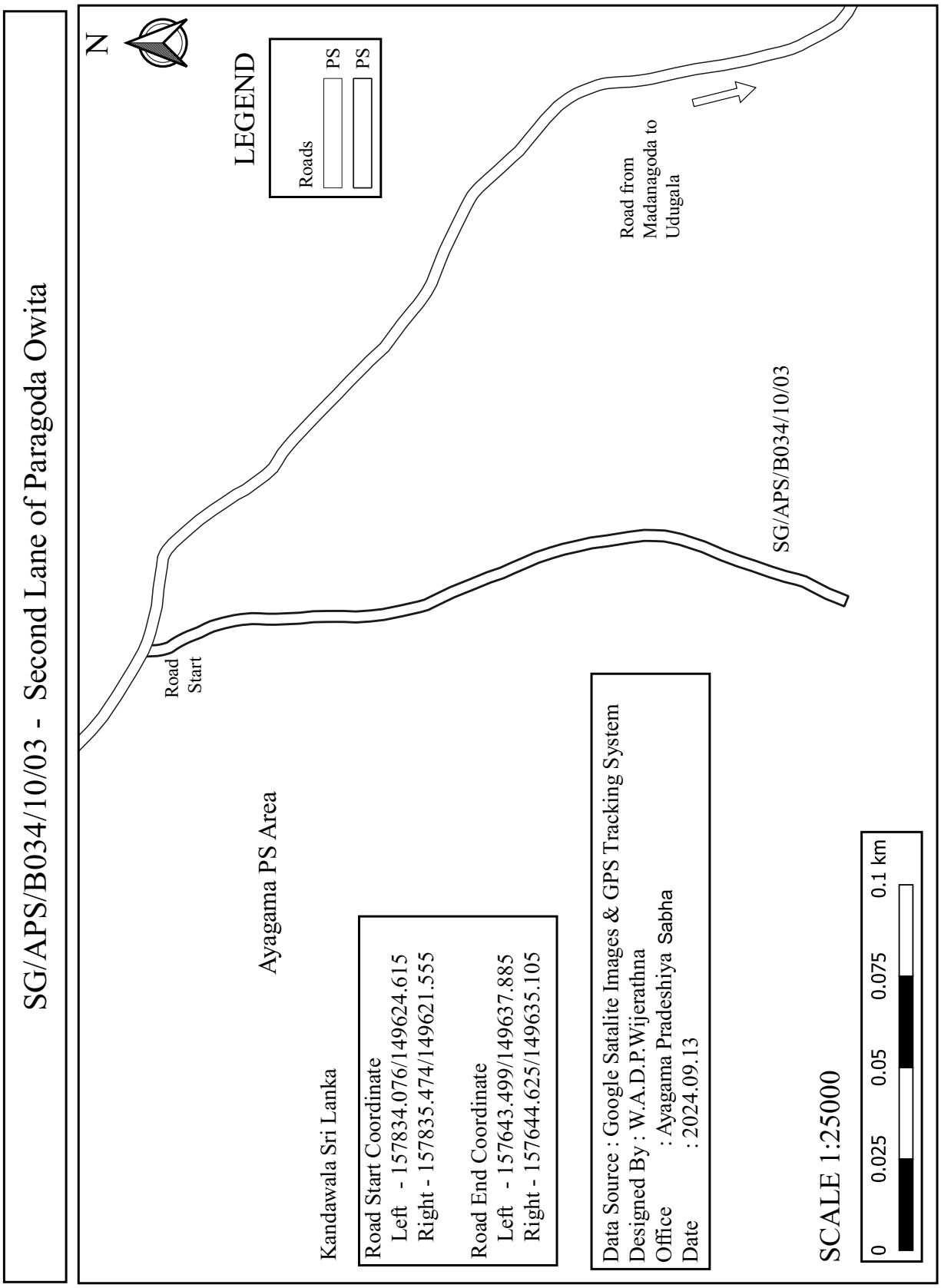
SG/APS/B034/10/03 - Second Lane of Paragoda Owita
N
LEGEND
Roads
PS
PS
Road from Madanagoda to Udugala
SG/APS/B034/10/03
Road Start
Ayagama PS Area
Kandawala Sri Lanka
Road Start Coordinate
Left - 157834.076/149624.615
Right - 157835.474/149621.555
Road End Coordinate
Left - 157643.499/149637.885
Right - 157644.625/149635.105
Data Source : Google Satalite Images & GPS Tracking System
Designed By : W.A.D.P.Wijerathna
Office : Ayagama Pradeshiya Sabha
Date : 2024.09.13
SCALE 1:25000
0
0.025
0.05
0.075
0.1 km

SG/APS/B034/10/04 - Second Lane of the Road from Madanagoda to Udugala

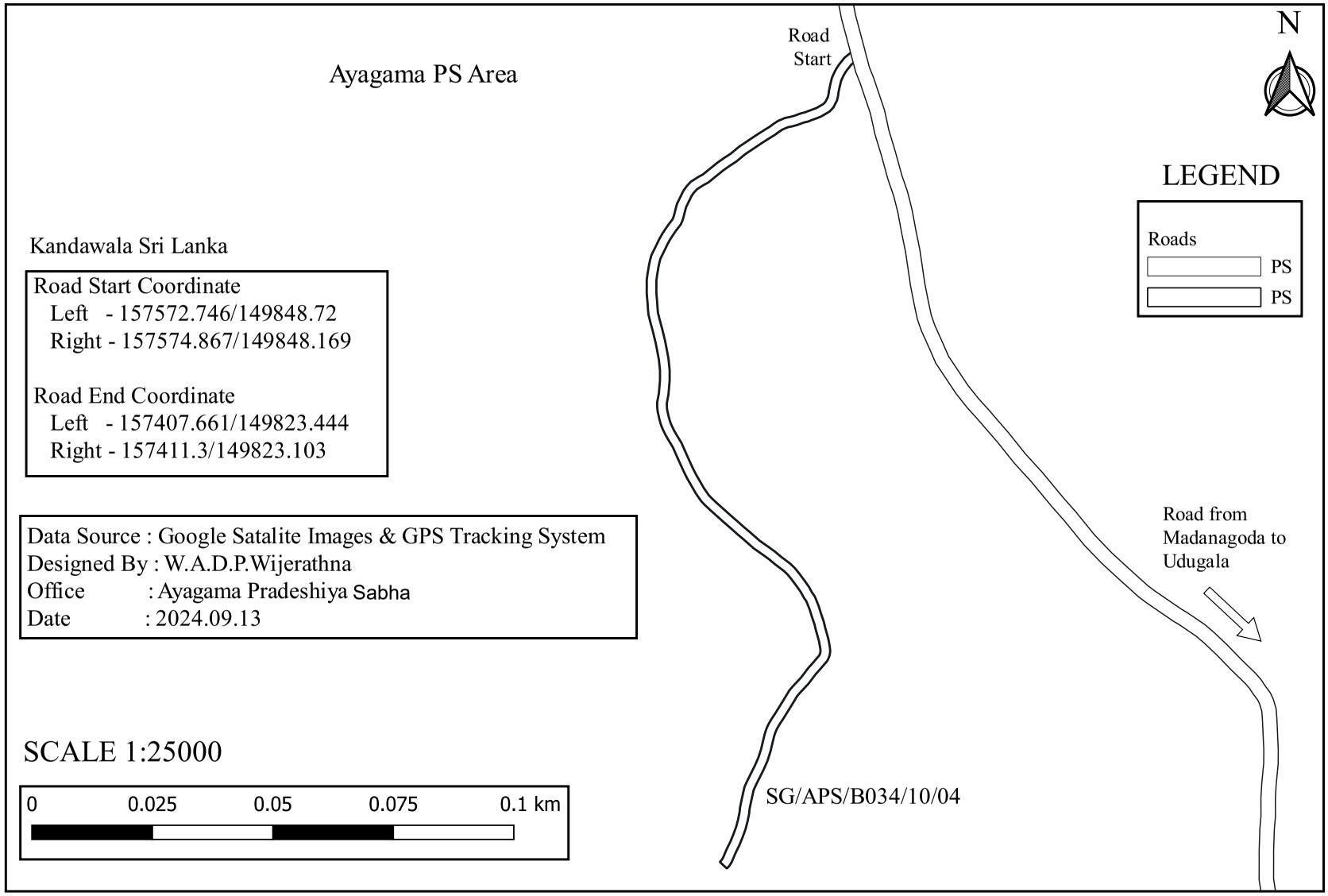

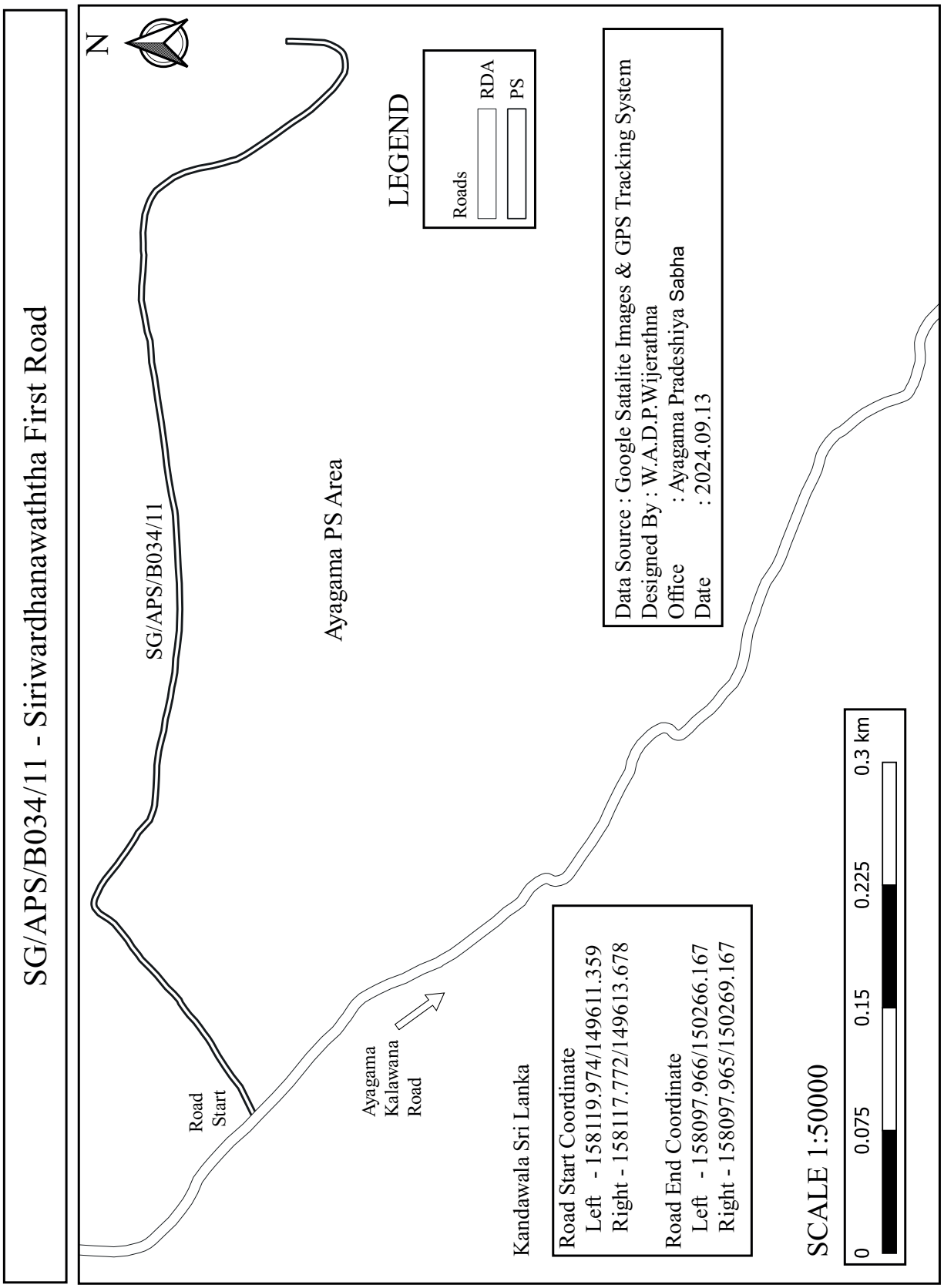
SG/APS/B034/11 - Siriwardhanawaththa First Road
N
SG/APS/B034/11
Ayagama PS Area
LEGEND
Roads
RDA
PS
Data Source : Google Satalite Images & GPS Tracking System
Designed By : W.A.D.P.Wijerathna
Office : Ayagama Pradeshiya Sabha
Date : 2024.09.13
Road Start
Ayagama Kalawana Road
Kandawala Sri Lanka
Road Start Coordinate
Left - 158119.974/149611.359
Right - 158117.772/149613.678
Road End Coordinate
Left - 158097.966/150266.167
Right - 158097.965/150269.167
SCALE 1:50000
0
0.075
0.15
0.225
0.3 km

SG/APS/B034/11/01 - First Lane of Siriwardhanawaththa First Road

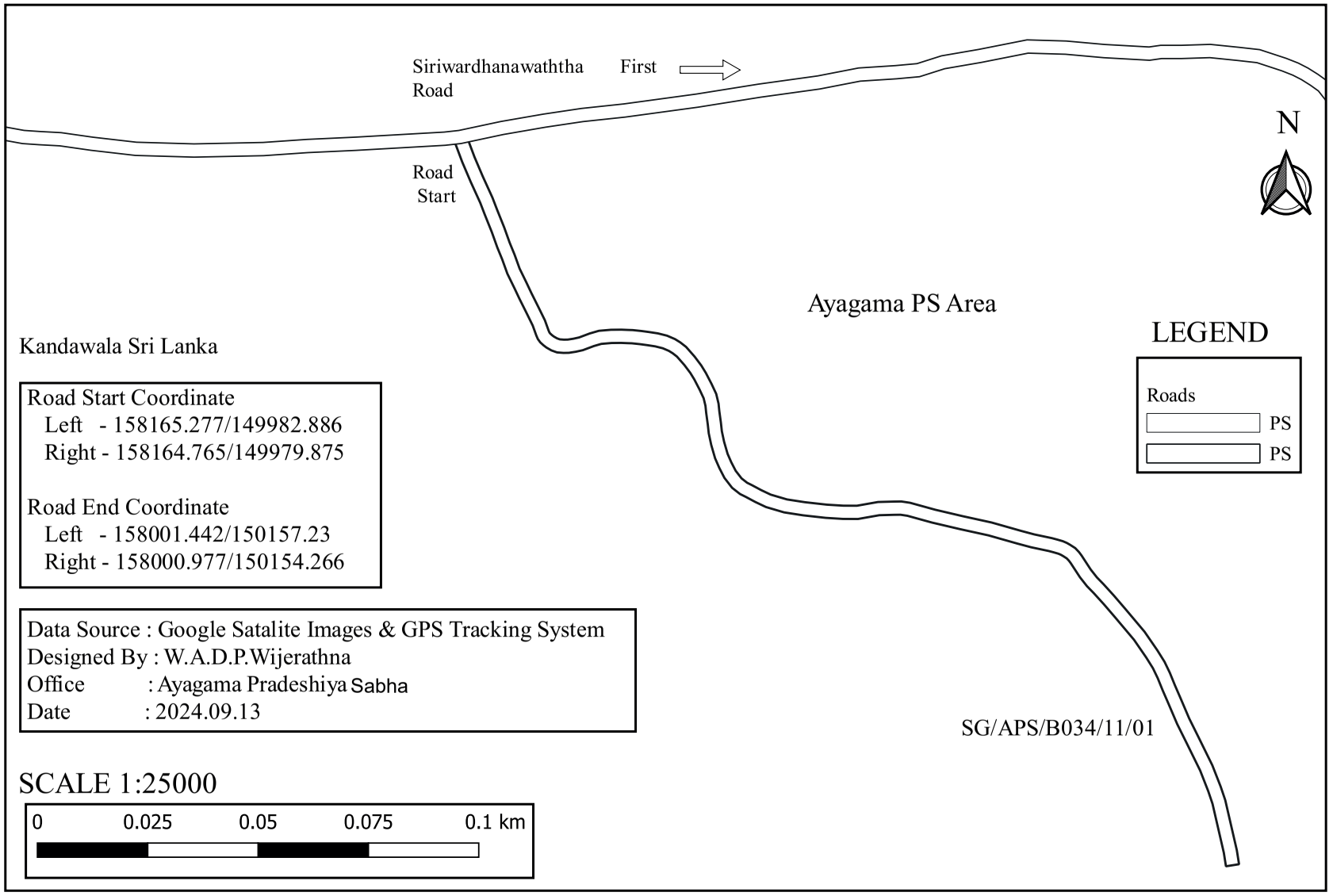

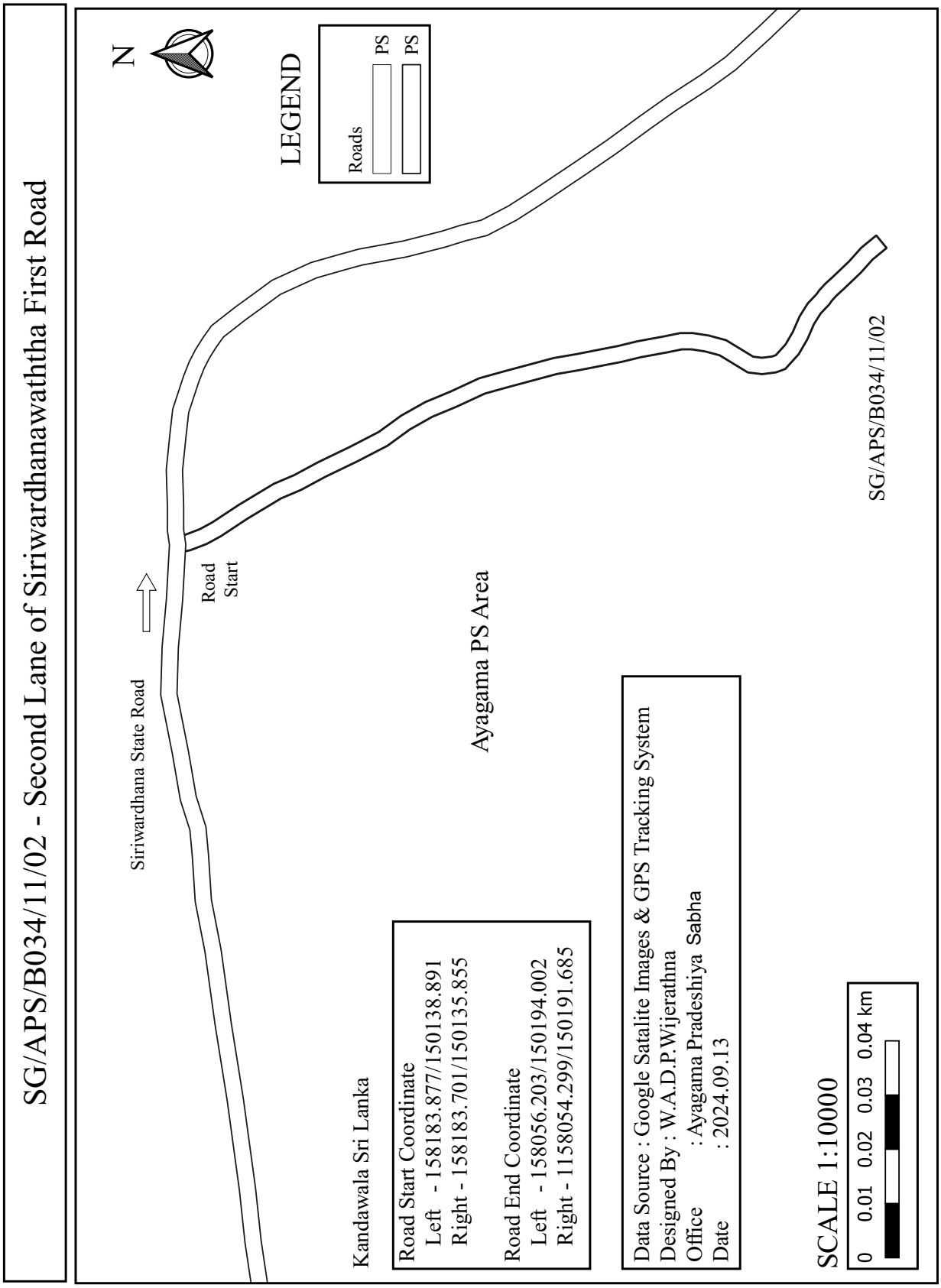
SG/APS/B034/11/02 - Second Lane of Siriwardhanawaththa First Road
N
LEGEND
Roads
PS
PS
Siriwardhana State Road
Road Start
Ayagama PS Area
SG/APS/B034/11/02
Kandawala Sri Lanka
Road Start Coordinate
Left - 158183.877/150138.891
Right - 158183.701/150135.855
Road End Coordinate
Left - 158056.203/150194.002
Right - 1158054.299/150191.685
Data Source : Google Satalite Images & GPS Tracking System
Designed By : W.A.D.P.Wijerathna
Office : Ayagama Pradeshiya Sabha
Date : 2024.09.13
SCALE 1:10000
0 0.01 0.02 0.03 0.04 km

SG/APS/B034/12 - Siriwardhanawaththa Second Road

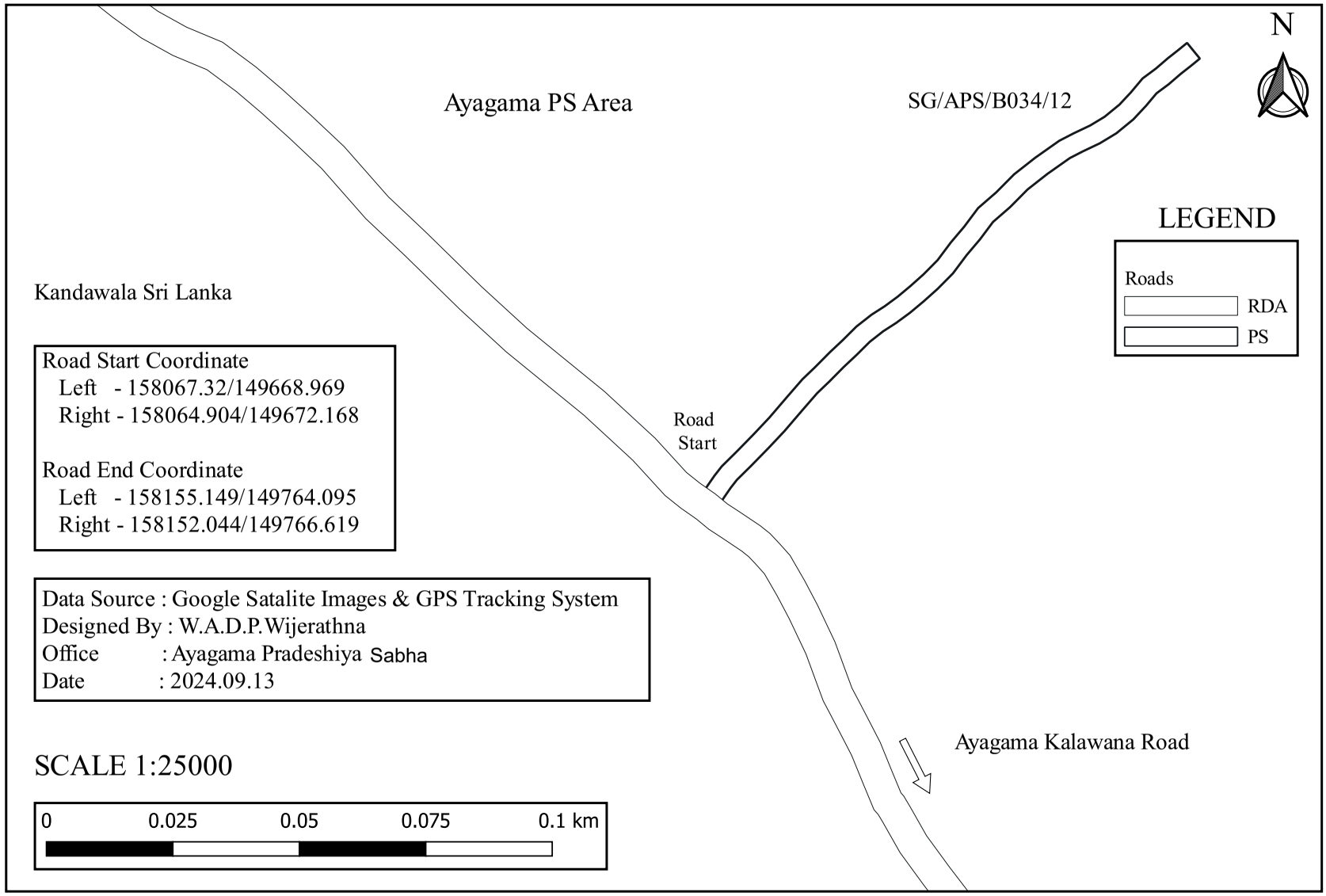

SG/APS/B034/13 - Siriwardhanawaththa Third Road

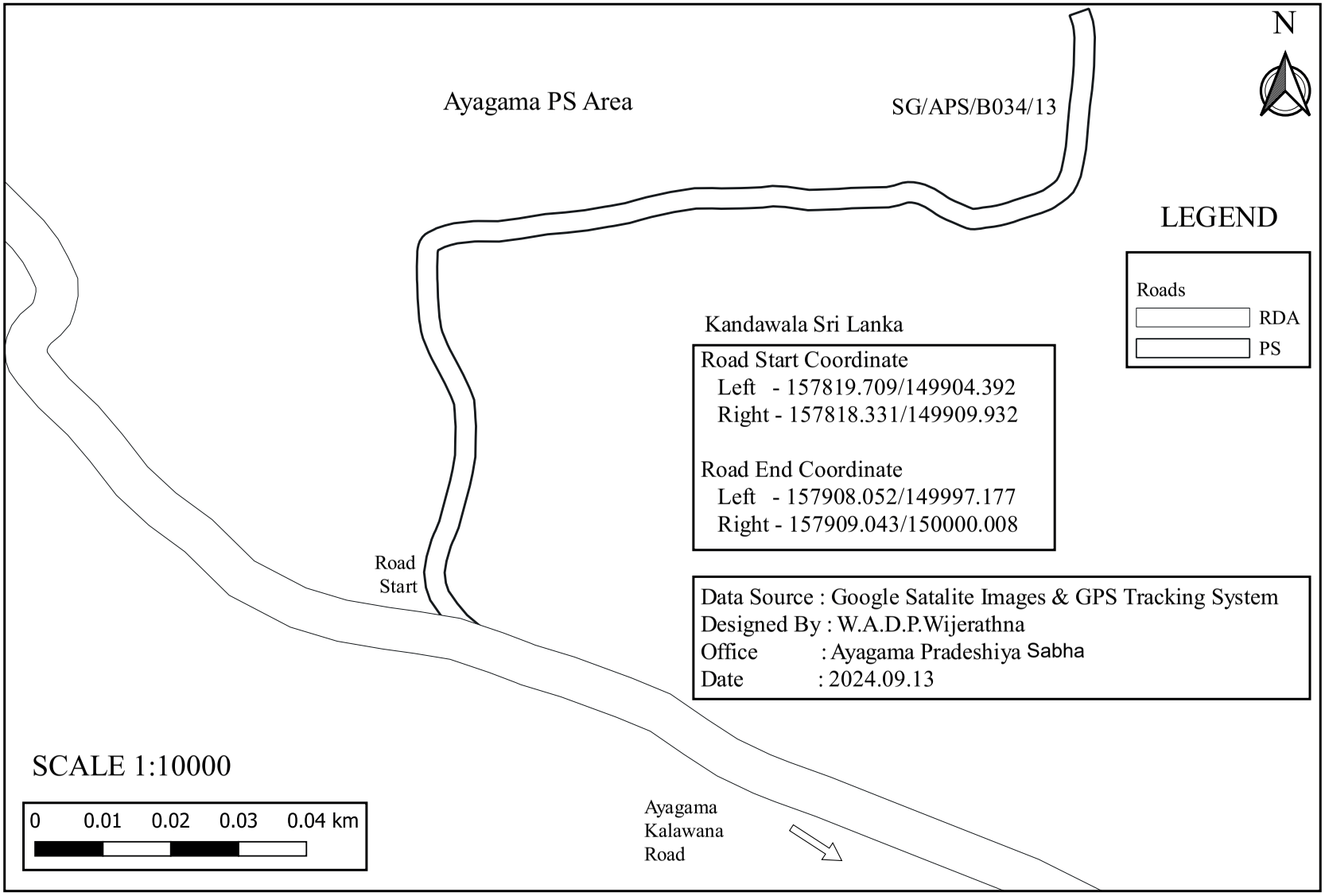

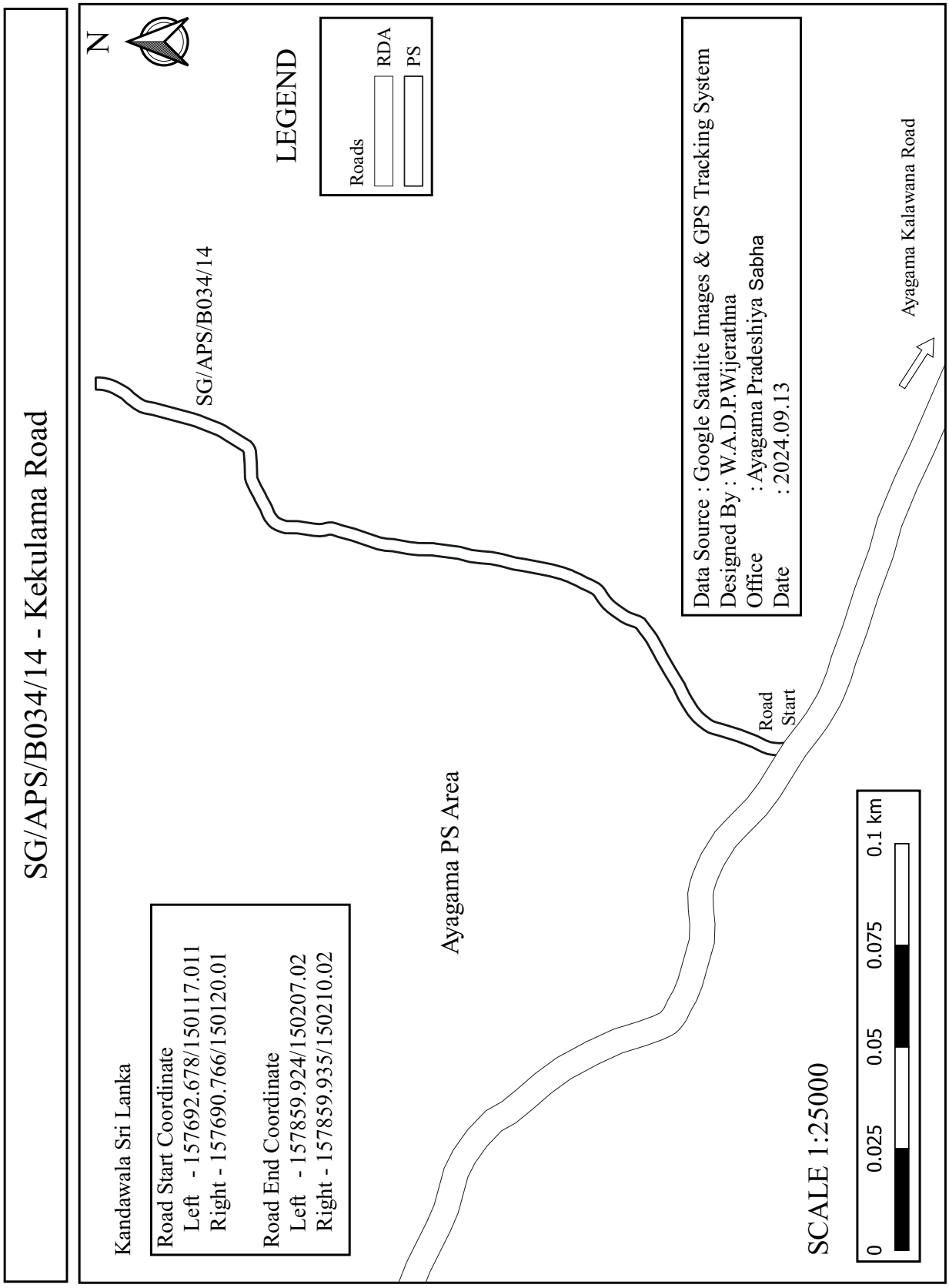
SG/APS/B034/14 - Kekulama Road
N
LEGEND
Roads
RDA
PS
SG/APS/B034/14
Kandawala Sri Lanka
Road Start Coordinate
Left - 157692.678/150117.011
Right - 157690.766/150120.01
Road End Coordinate
Left - 157859.924/150207.02
Right - 157859.935/150210.02
Ayagama PS Area
Road Start
Data Source : Google Satalite Images & GPS Tracking System
Designed By : W.A.D.P.Wijerathna
Office : Ayagama Pradeshiya Sabha
Date : 2024.09.13
Ayagama Kalawana Road
SCALE 1:25000
0
0.025
0.05
0.075
0.1 km

SG/APS/B034/15 - Udugala 700 Waththa Road

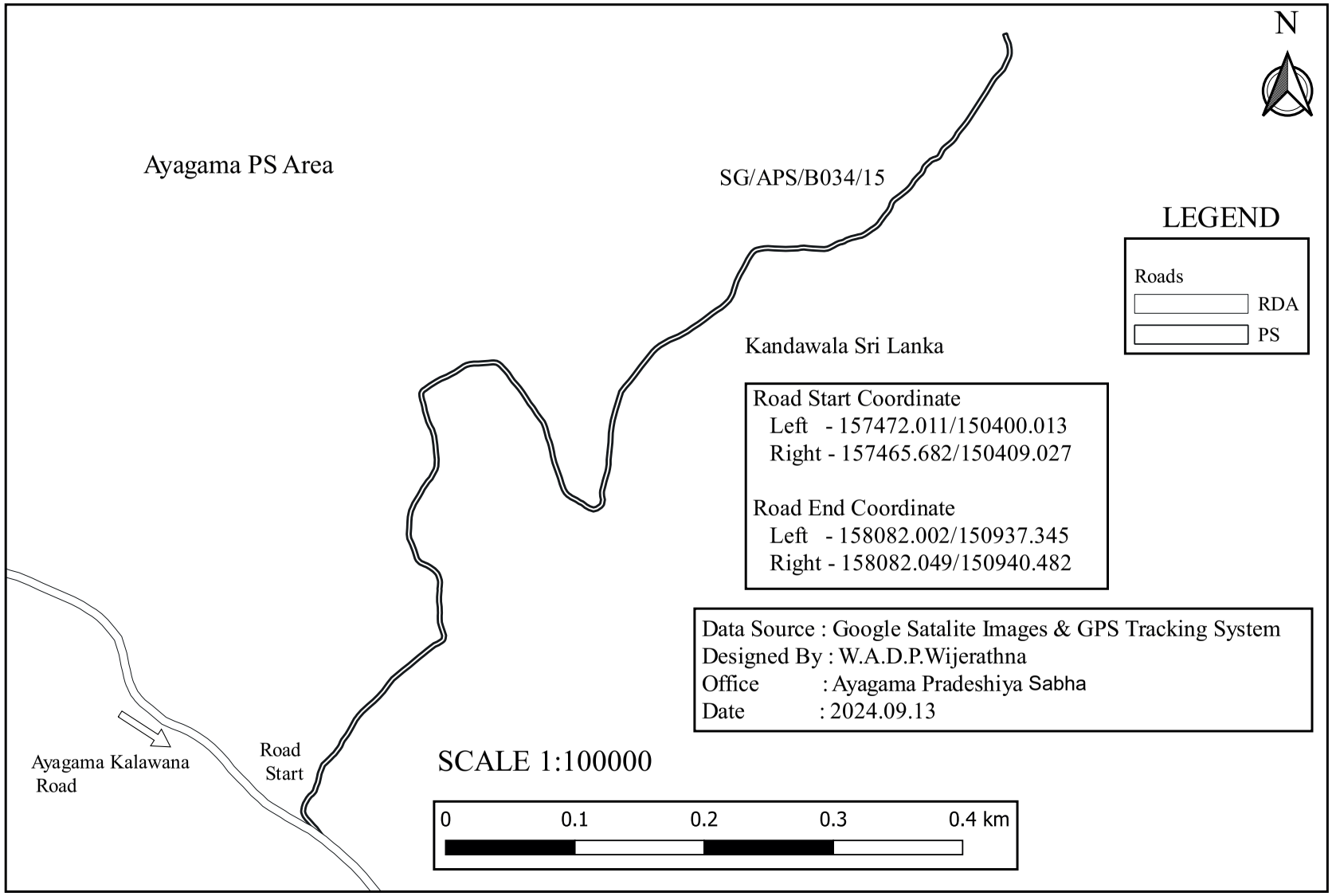

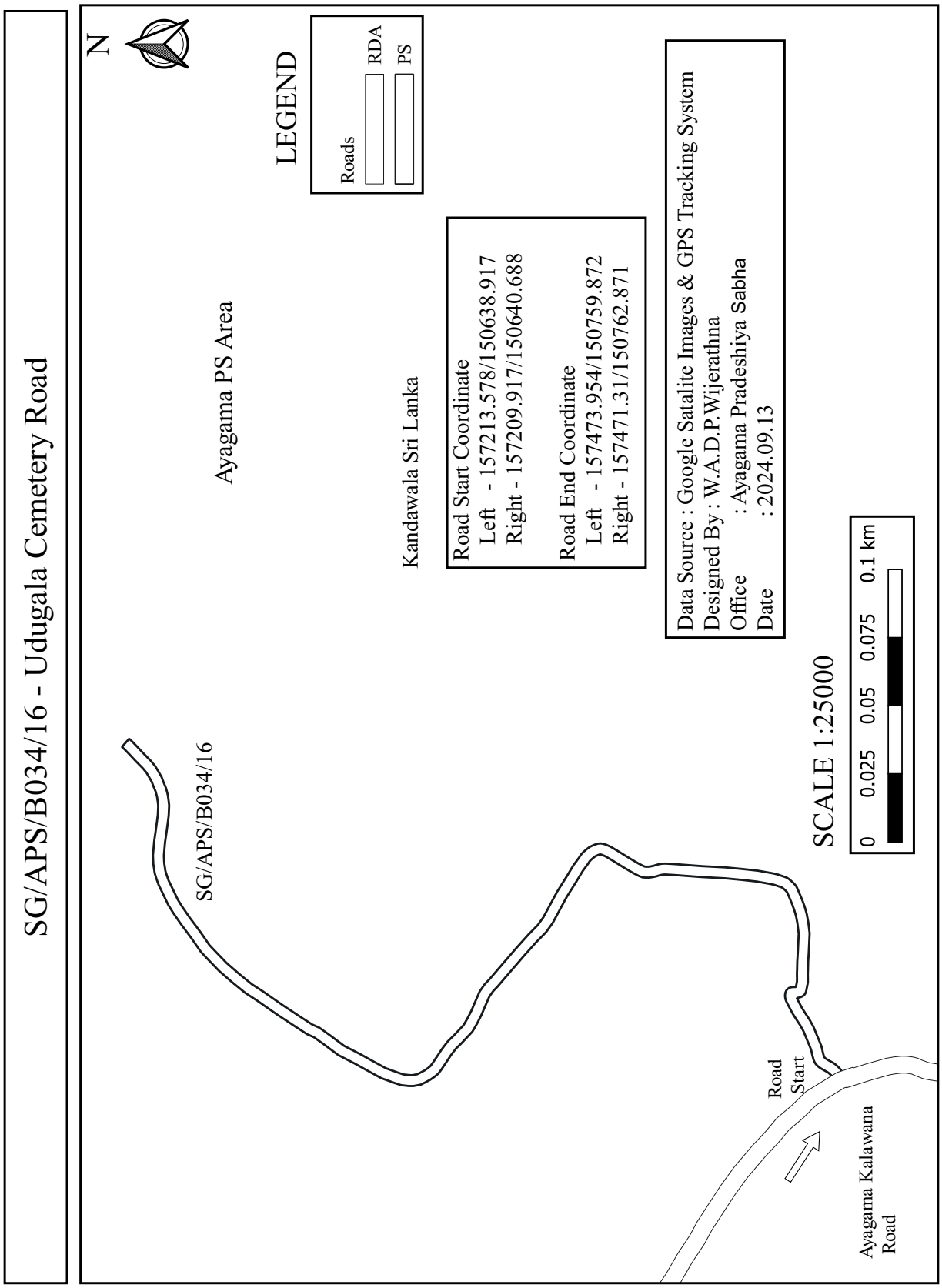
SG/APS/B034/16 - Udugala Cemetery Road
N
LEGEND
Roads
RDA
PS
Ayagama PS Area
Kandawala Sri Lanka
Road Start Coordinate
Left - 157213.578/150638.917
Right - 157209.917/150640.688
Road End Coordinate
Left - 157473.954/150759.872
Right - 157471.31/150762.871
Data Source : Google Satalite Images & GPS Tracking System
Designed By : W.A.D.P.Wijerathna
Office : Ayagama Pradeshiya Sabha
Date : 2024.09.13
SCALE 1:25000
0 0.025 0.05 0.075 0.1 km
SG/APS/B034/16
Road Start
Ayagama Kalawana Road

SG/APS/B034/16/01 - First Lane of Udugala Cemetery Road

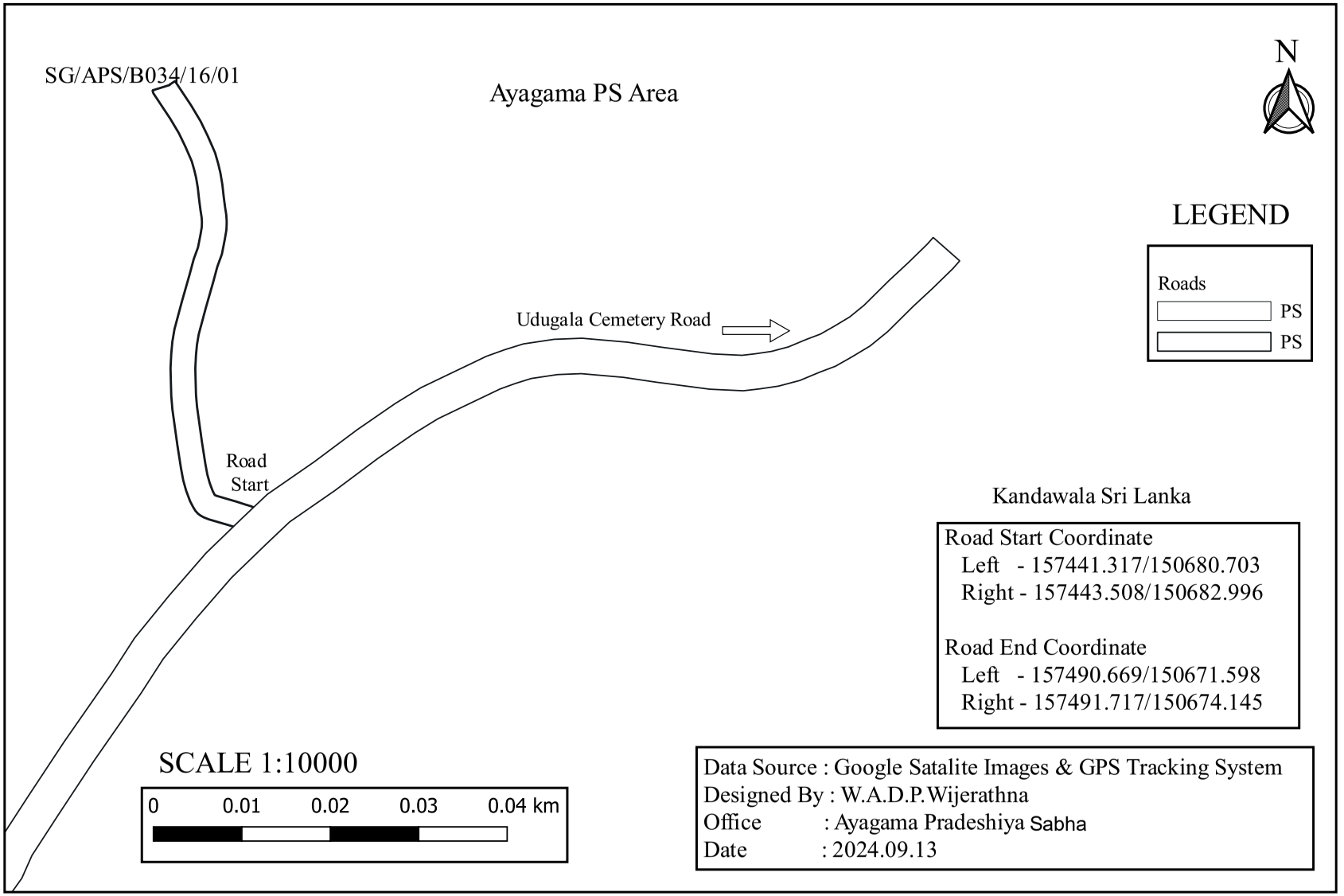

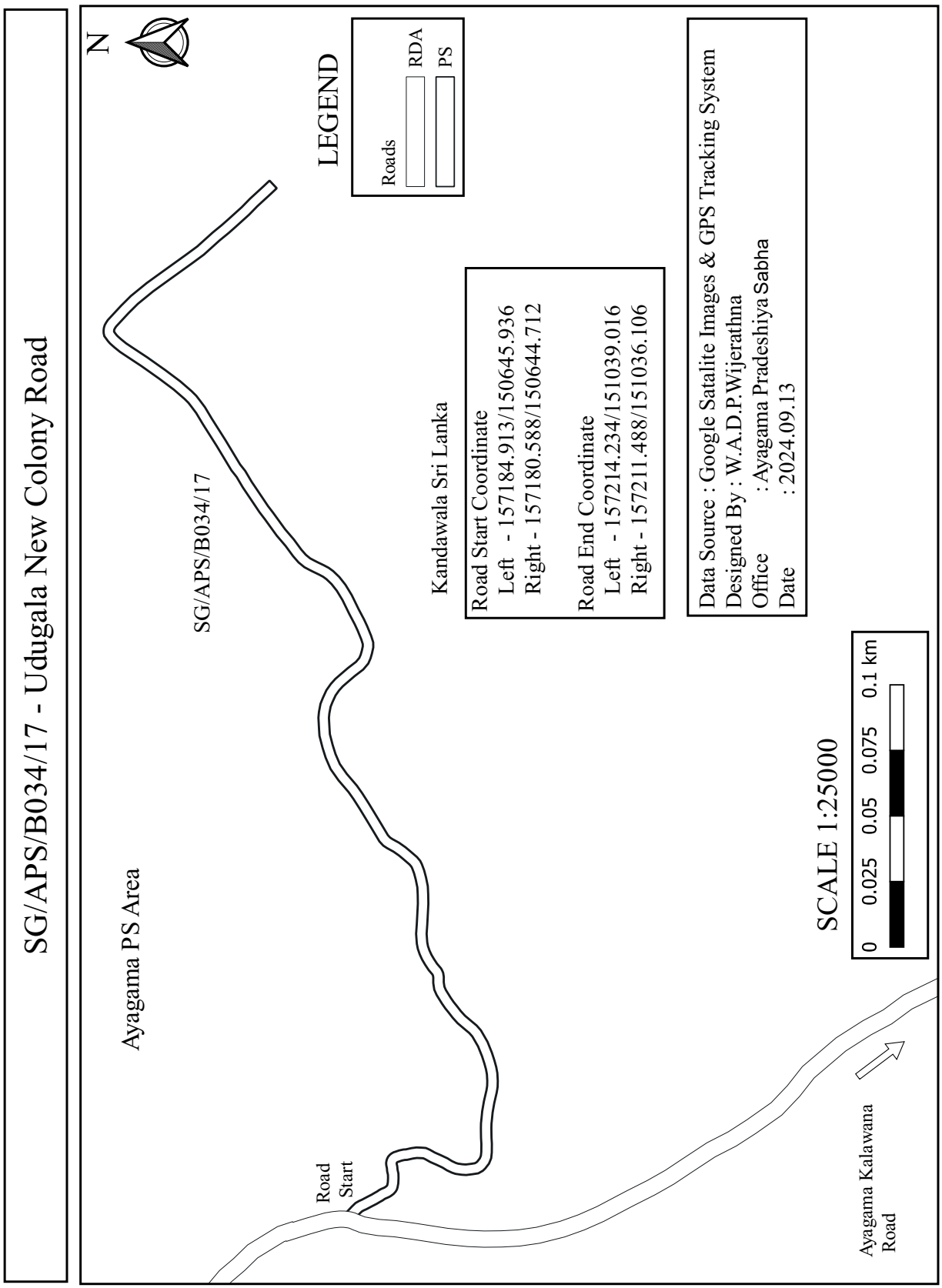
SG/APS/B034/17 - Udugala New Colony Road
N
LEGEND
Roads
RDA
PS
SG/APS/B034/17
Kandawala Sri Lanka
Road Start Coordinate
Left - 157184.913/150645.936
Right - 157180.588/150644.712
Road End Coordinate
Left - 157214.234/151039.016
Right - 157211.488/151036.106
Data Source : Google Satalite Images & GPS Tracking System
Designed By : W.A.D.P.Wijerathna
Office : Ayagama Pradeshiya Sabha
Date : 2024.09.13
Ayagama PS Area
SCALE 1:25000
0 0.025 0.05 0.075 0.1 km
Road Start
Ayagama Kalawana Road

SG/APS/B034/17/01 - First Lane of Udugala New Colony Road

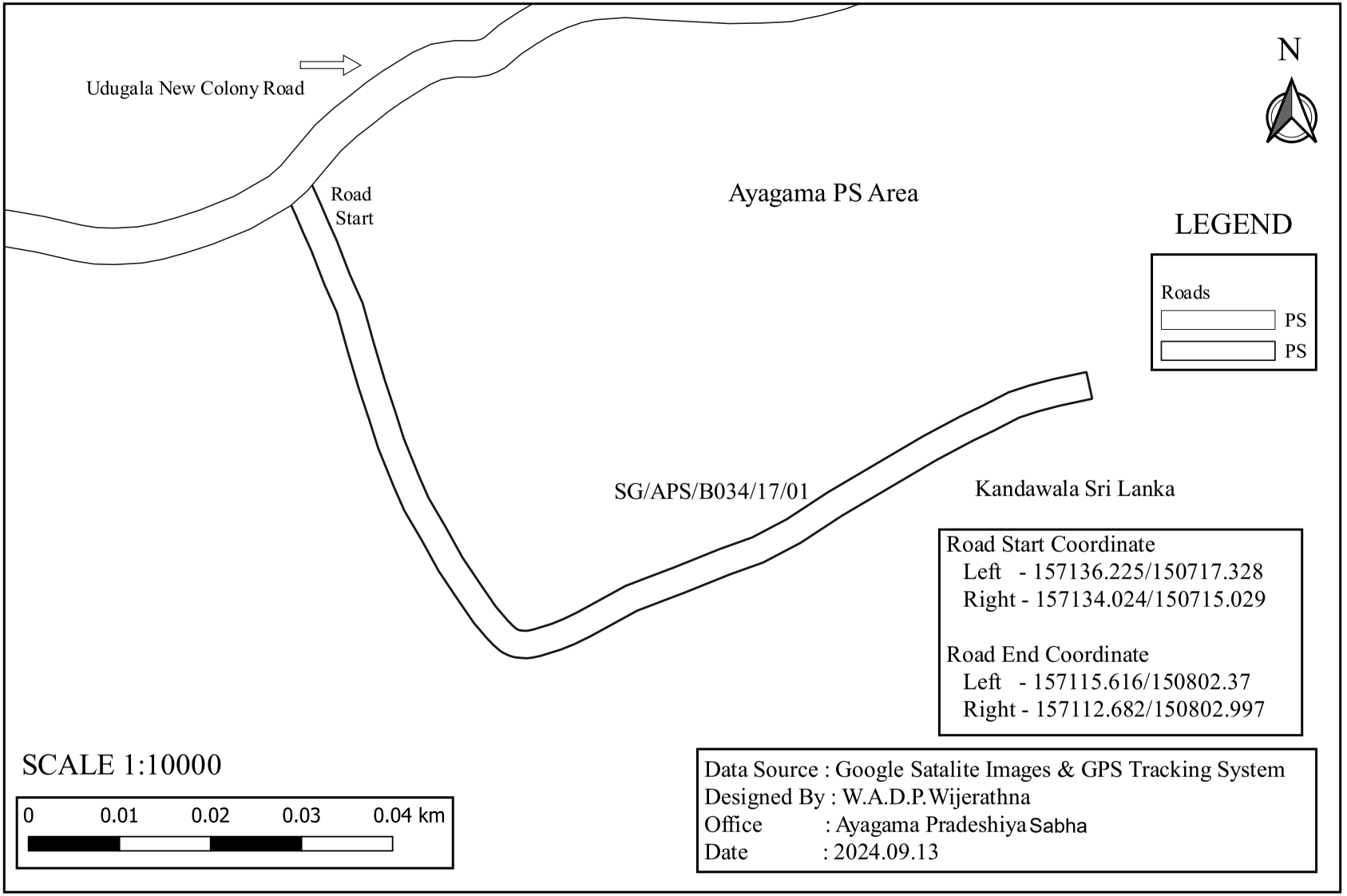

SG/APS/B034/17/02 - Second Lane of Udugala New Colony Road

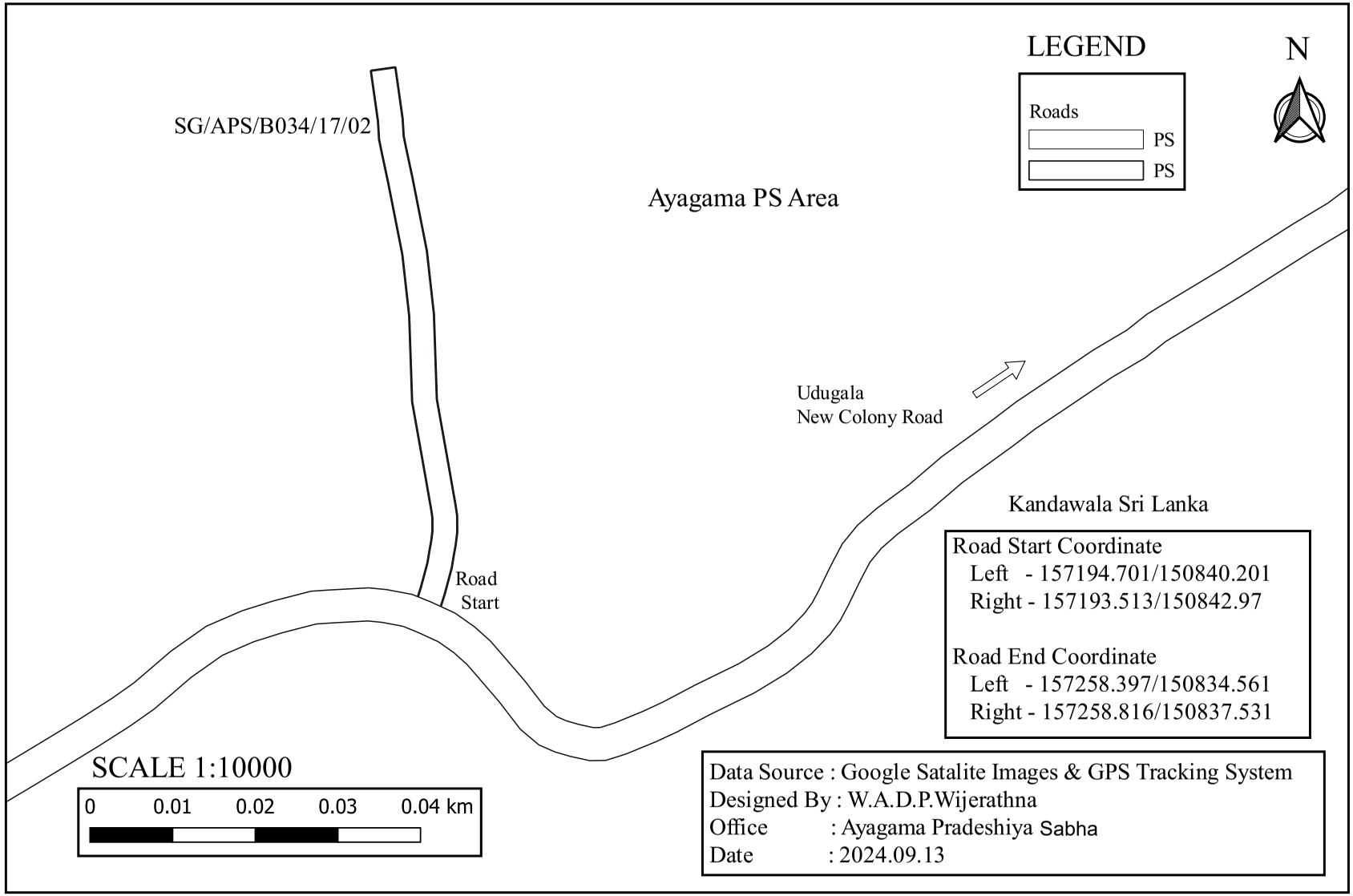

SG/APS/B034/17/03 - Third Lane of Udugala New Colony Road

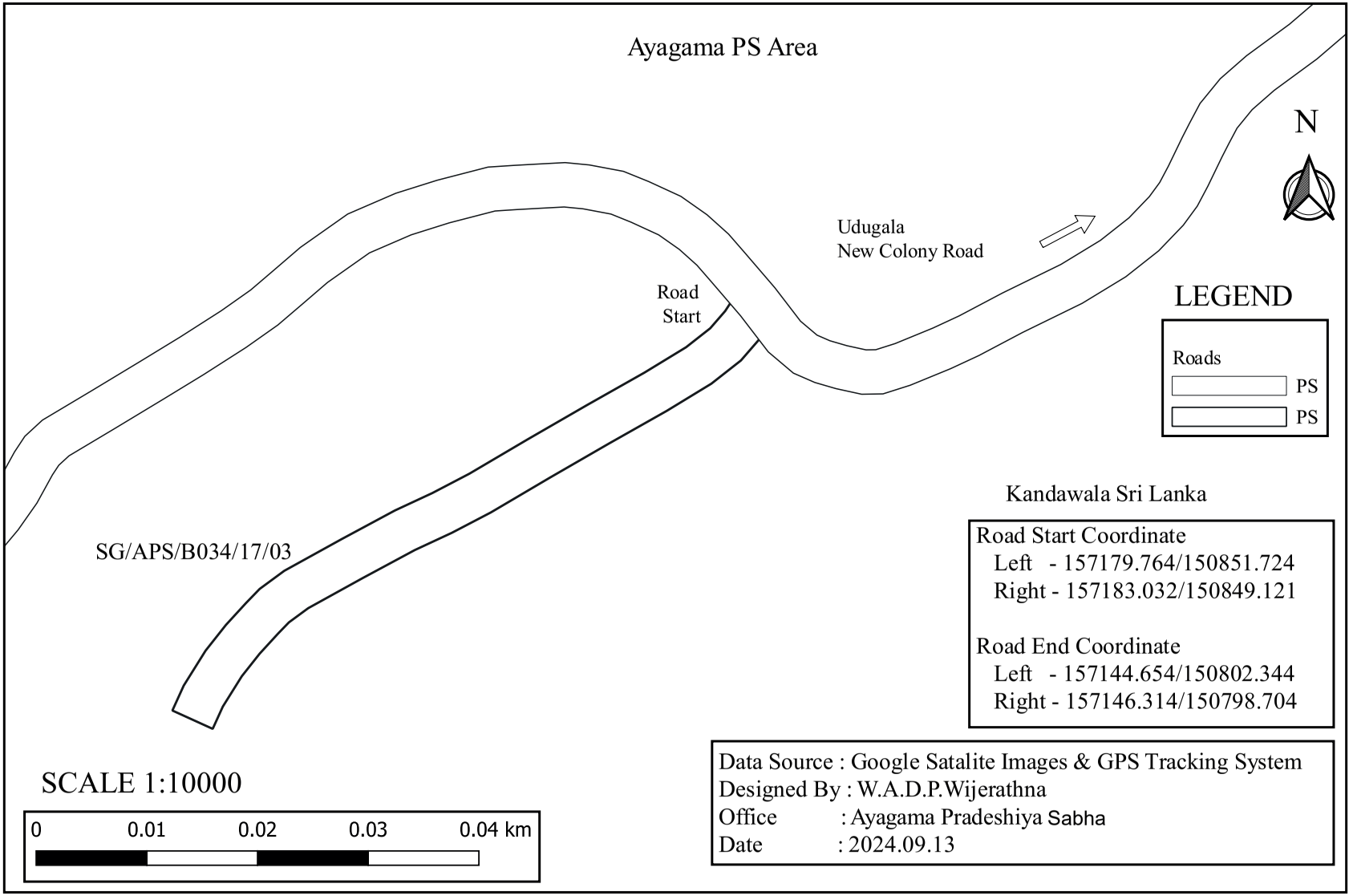

SG/APS/B034/17/04 - Fourth Lane of Udugala New Colony Road

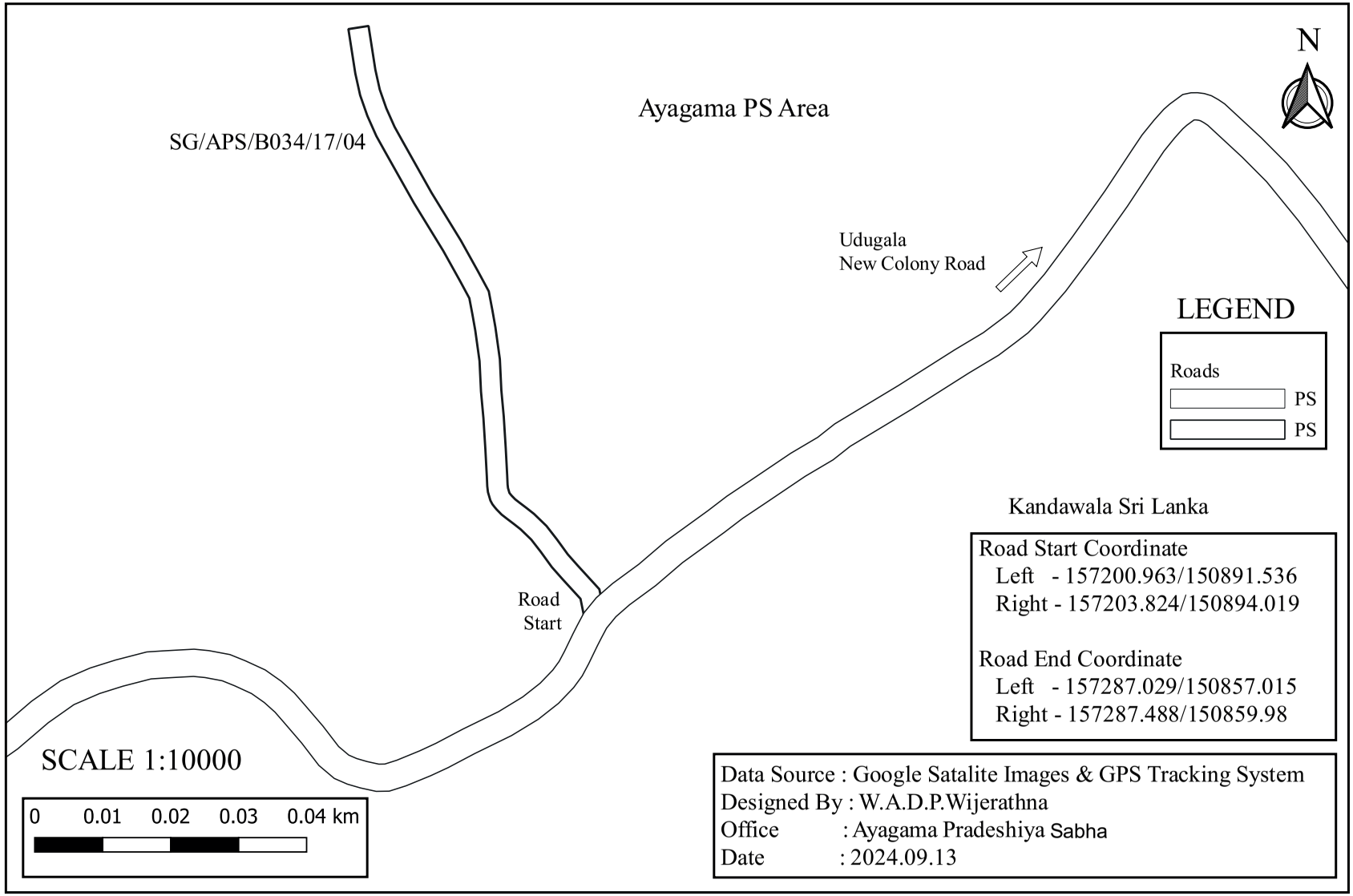

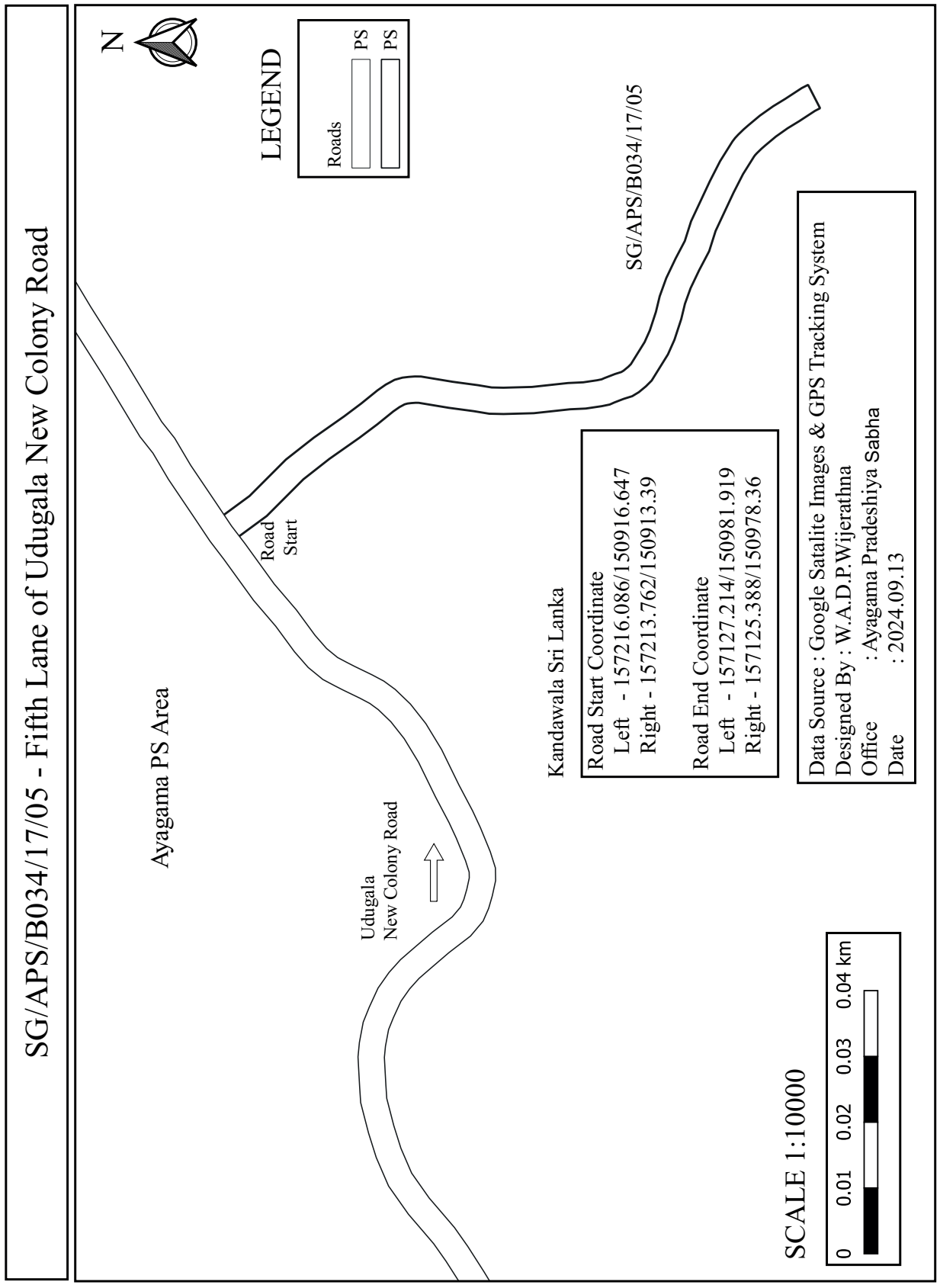
SG/APS/B034/17/05 - Fifth Lane of Udugala New Colony Road
N
LEGEND
Roads
PS
PS
SG/APS/B034/17/05
Road
Start
Ayagama PS Area
Udugala
New Colony Road
Kandawala Sri Lanka
Road Start Coordinate
Left - 157216.086/150916.647
Right - 157213.762/150913.39
Road End Coordinate
Left - 157127.214/150981.919
Right - 157125.388/150978.36
Data Source : Google Satalite Images & GPS Tracking System
Designed By : W.A.D.P.Wijerathna
Office : Ayagama Pradeshiya Sabha
Date : 2024.09.13
SCALE 1:10000
0 0.01 0.02 0.03 0.04 km

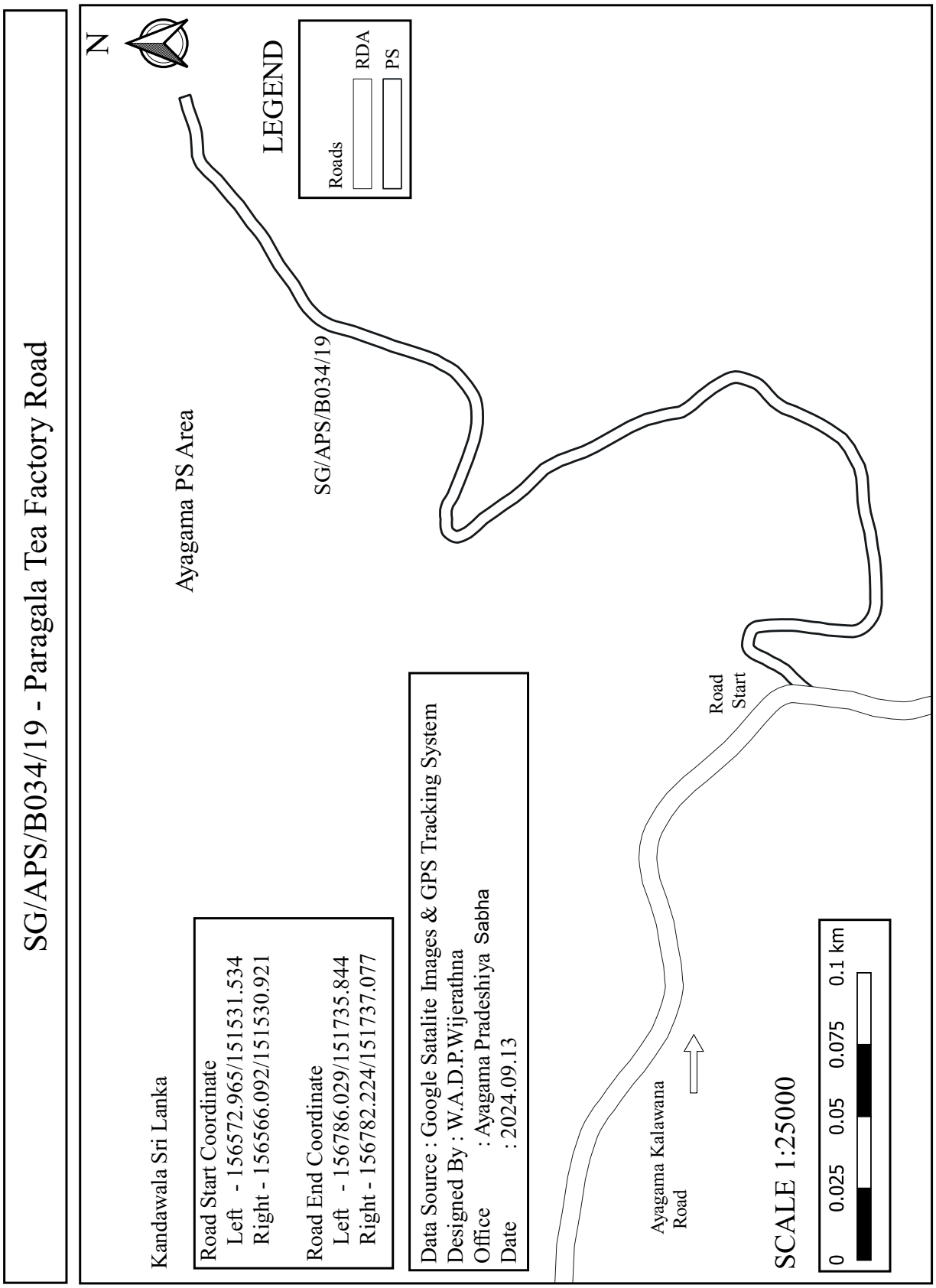
SG/APS/B034/19 - Paragala Tea Factory Road
N
LEGEND
Roads
RDA
PS
Ayagama PS Area
SG/APS/B034/19
Road Start
Kandawala Sri Lanka
Road Start Coordinate
Left - 156572.965/151531.534
Right - 156566.092/151530.921
Road End Coordinate
Left - 156786.029/151735.844
Right - 156782.224/151737.077
Data Source : Google Satalite Images & GPS Tracking System
Designed By : W.A.D.P.Wijerathna
Office : Ayagama Pradeshiya Sabha
Date : 2024.09.13
Ayagama Kalawana Road
SCALE 1:25000
0 0.025 0.05 0.075 0.1 km

SG/APS/B034/20 - Manakanda Dawalaketiya Paragalawaththa Road

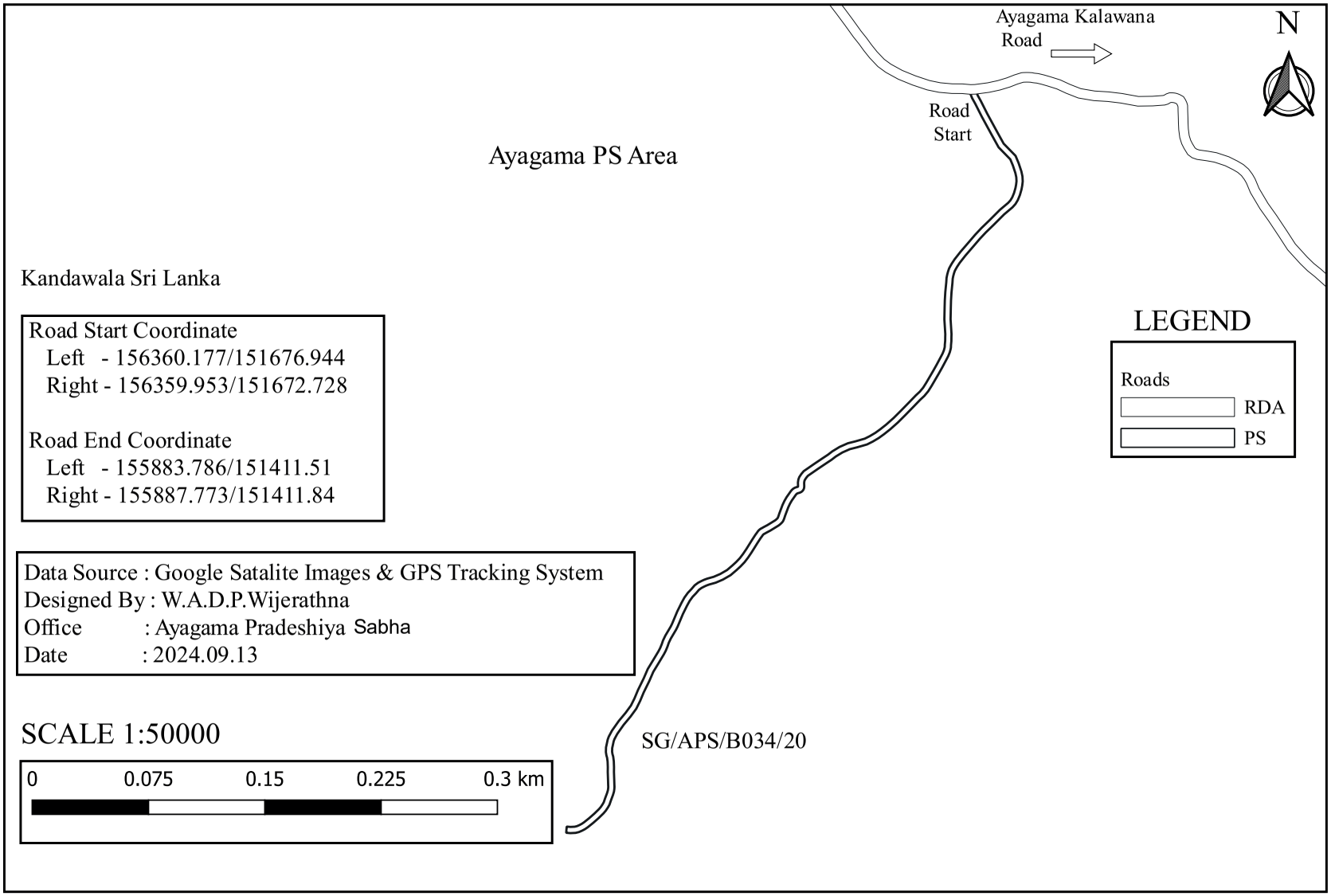

SG/APS/B034/20/01 - Paragala Kodigedarawaththa Road

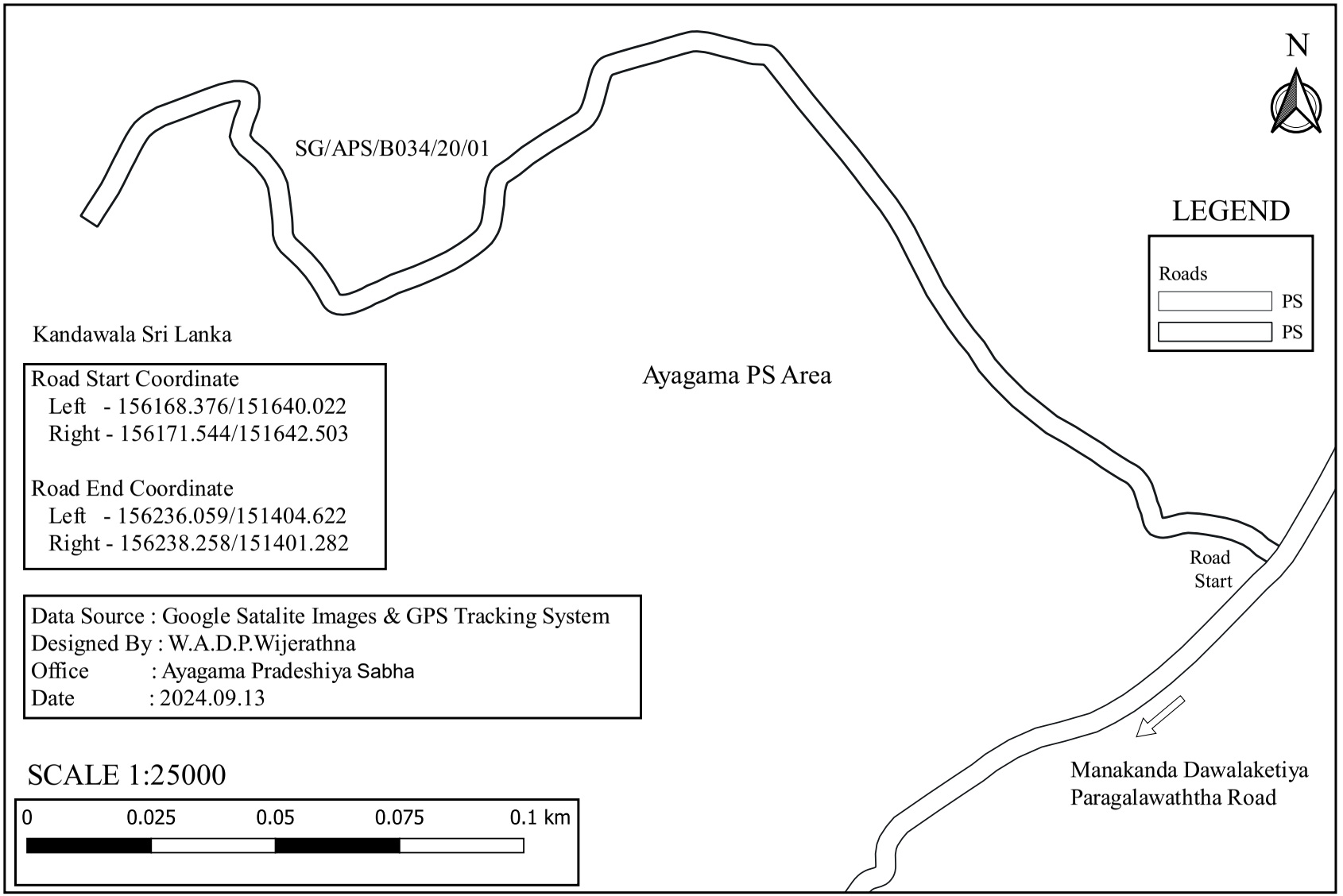

SG/APS/B034/20/02 - Paragala Manakanda Road

Data Source : Google Satalite Images & GPS Tracking System
Designed By : W.A.D.P.Wijerathna
Office : Ayagama Pradeshiya Sabha
Date : 2024.09.13

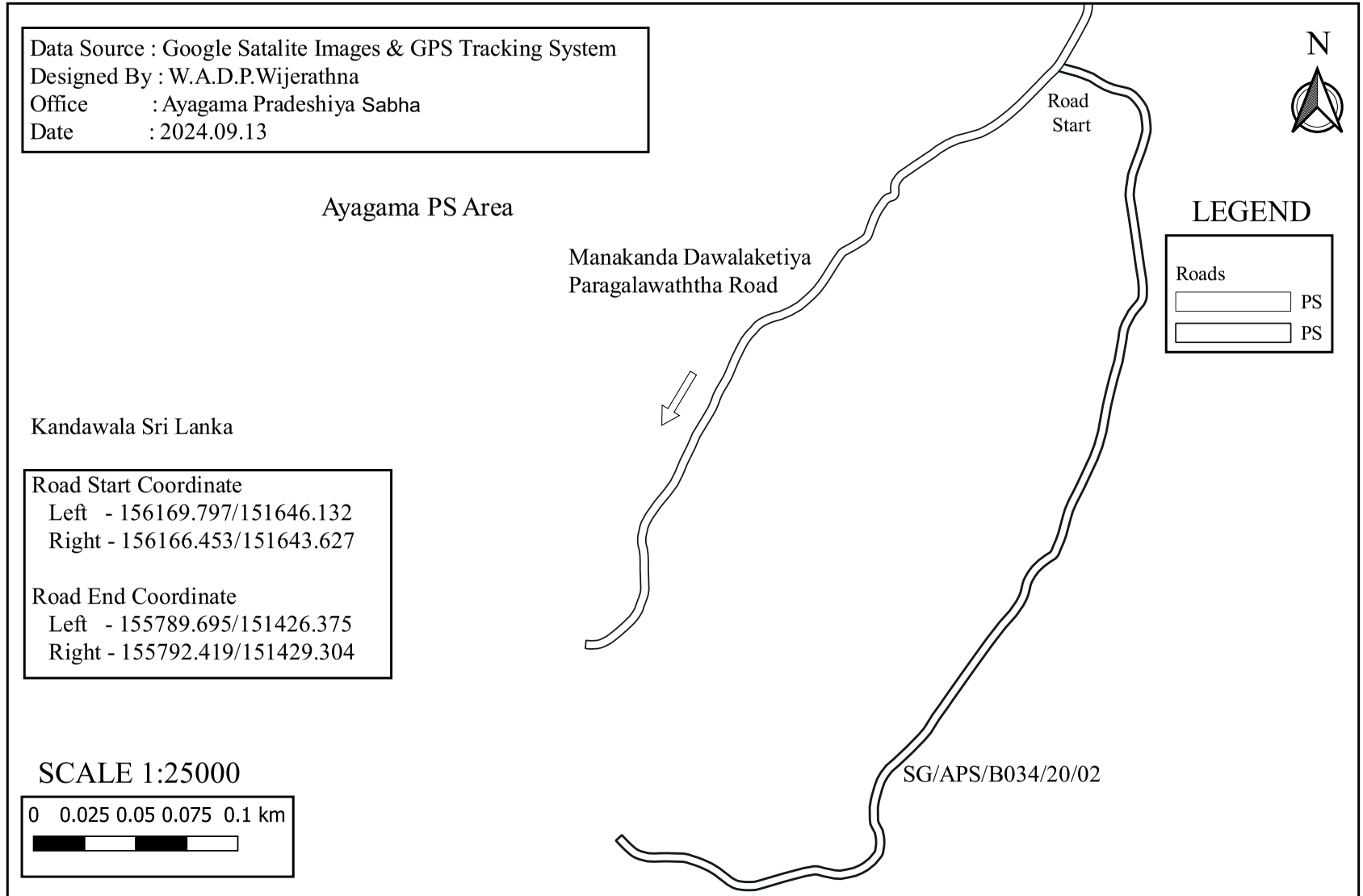

Road Start Coordinate
Left - 156169.797/151646.132
Right - 156166.453/151643.627

Road End Coordinate
Left - 155789.695/151426.375
Right - 155792.419/151429.304

SCALE 1:25000

0 0.025 0.05 0.075 0.1 km

SG/APS/B034/20/02/01 - Paragala Keselkotuwa Road

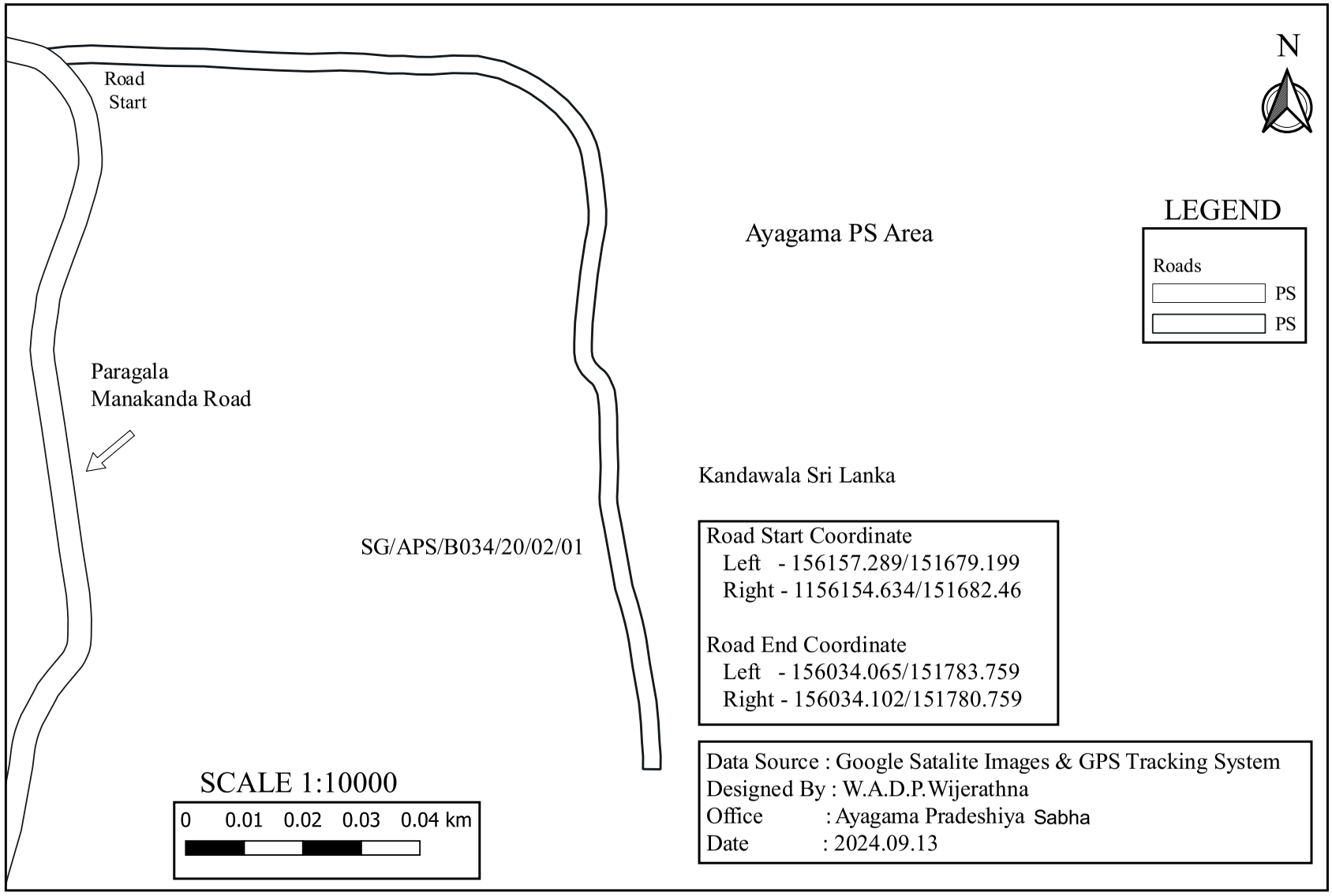

Road Start Coordinate
Left - 156157.289/151679.199
Right - 1156154.634/151682.46

Road End Coordinate
Left - 156034.065/151783.759
Right - 156034.102/151780.759

Data Source : Google Satalite Images & GPS Tracking System
Designed By : W.A.D.P.Wijerathna
Office : Ayagama Pradeshiya Sabha
Date : 2024.09.13

SG/APS/B034/20/02/02 - First Lane of Paragala Manakanda Road

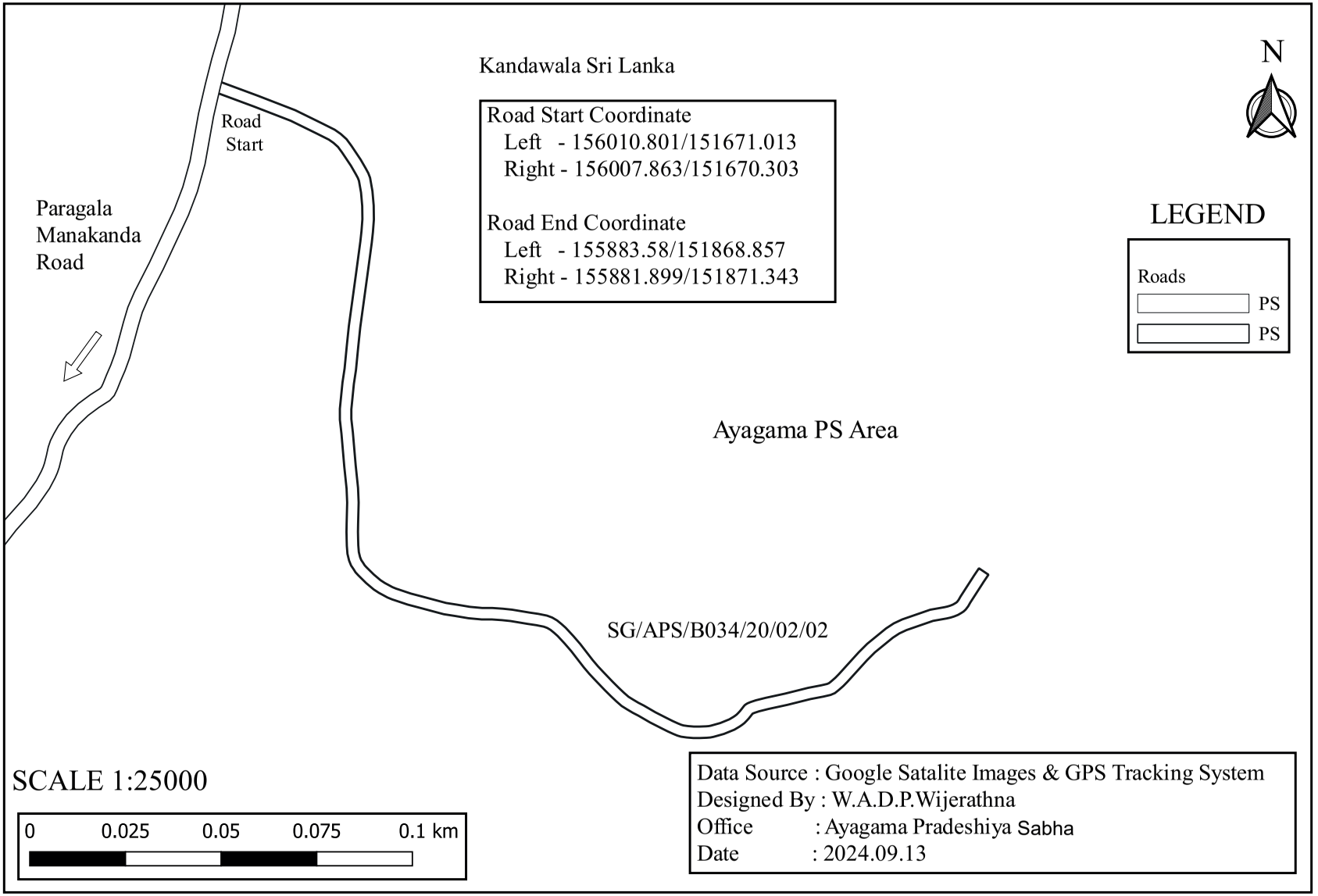

SG/APS/B034/20/02/03 - Paragalakanda Road

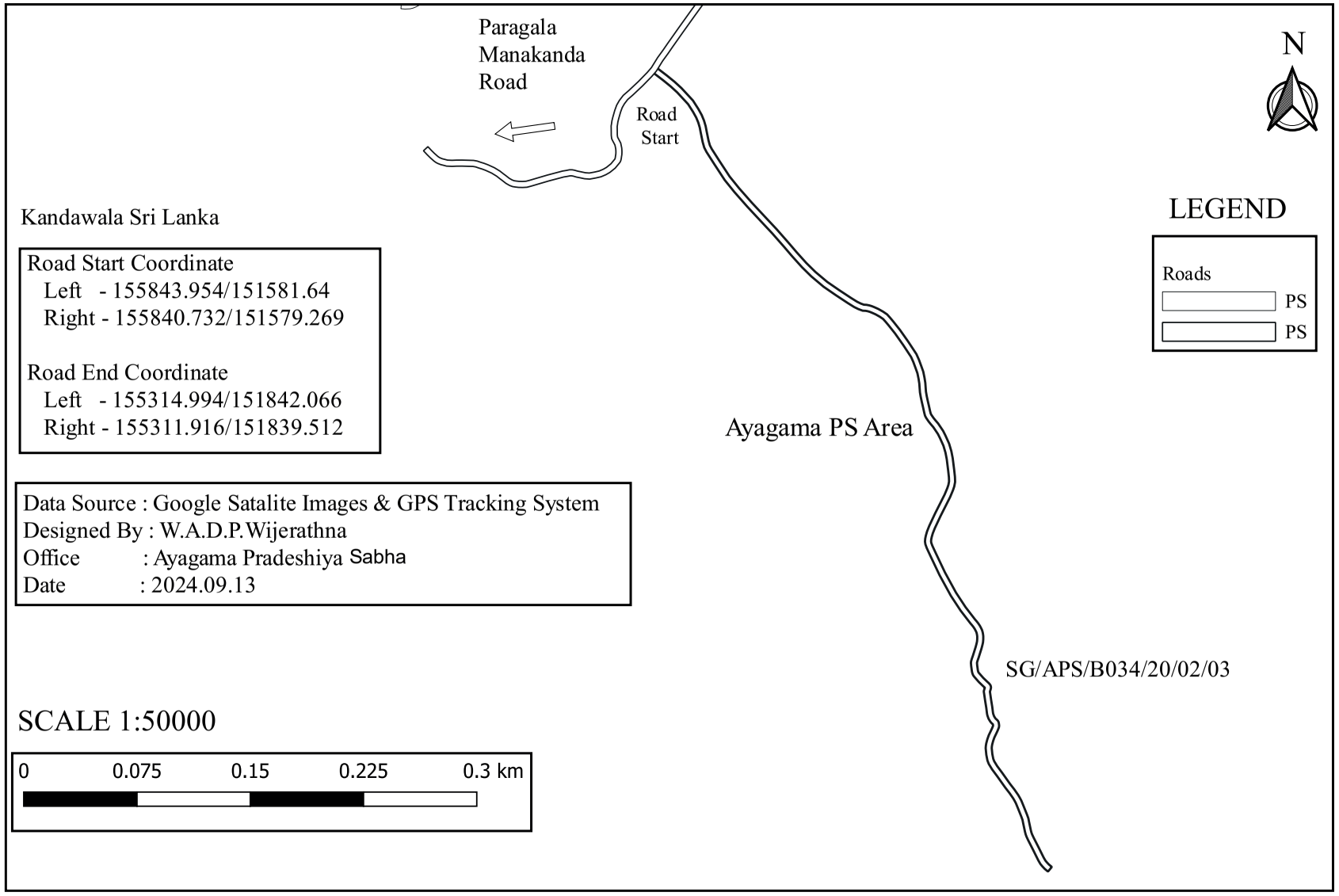

SG/APS/B034/20/02/04 - Manakanda Paragalakanda Road

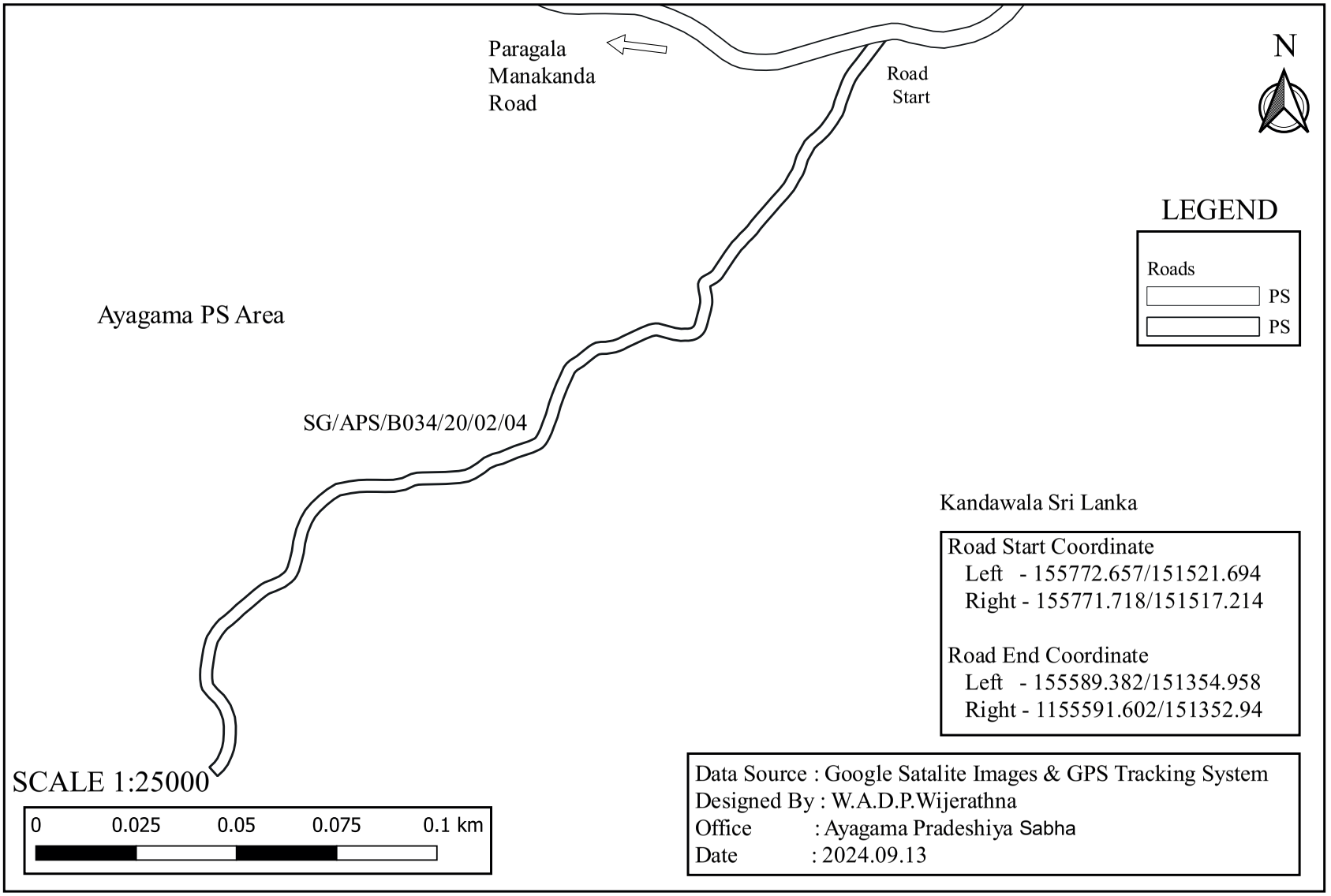

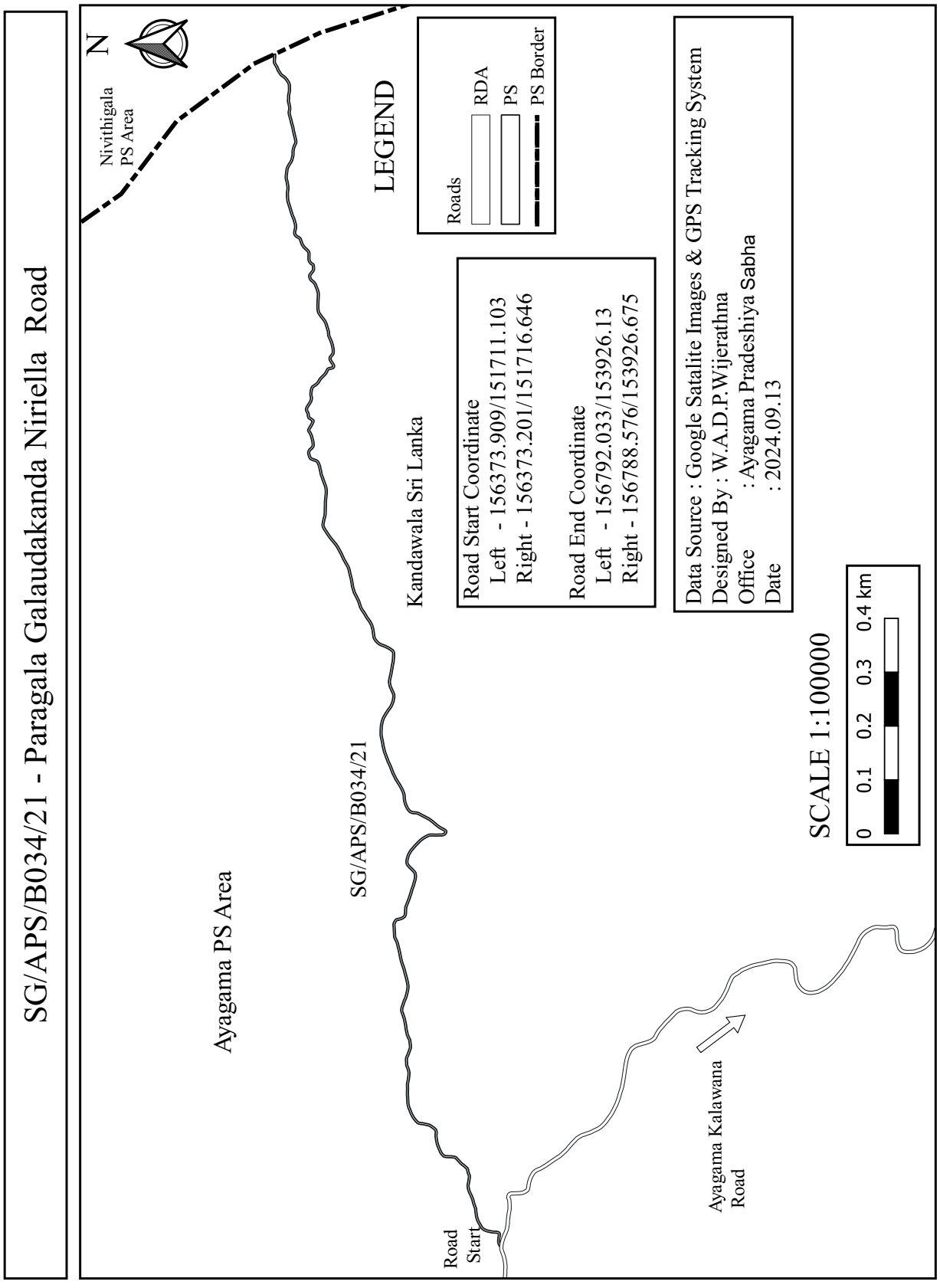
SG/APS/B034/21 - Paragala Galaudakanda Niriella Road
N
Nivithigala PS Area
LEGEND
Roads
RDA
PS
PS Border
Kandawala Sri Lanka
Road Start Coordinate
Left - 156373.909/151711.103
Right - 156373.201/151716.646
Road End Coordinate
Left - 156792.033/153926.13
Right - 156788.576/153926.675
Data Source : Google Satalite Images & GPS Tracking System
Designed By : W.A.D.P.Wijerathna
Office : Ayagama Pradeshiya Sabha
Date : 2024.09.13
SCALE 1:100000
0 0.1 0.2 0.3 0.4 km
Ayagama PS Area
SG/APS/B034/21
Road Start
Ayagama Kalawana Road

SG/APS/B034/21/01 - Kodikarapanguwa Road

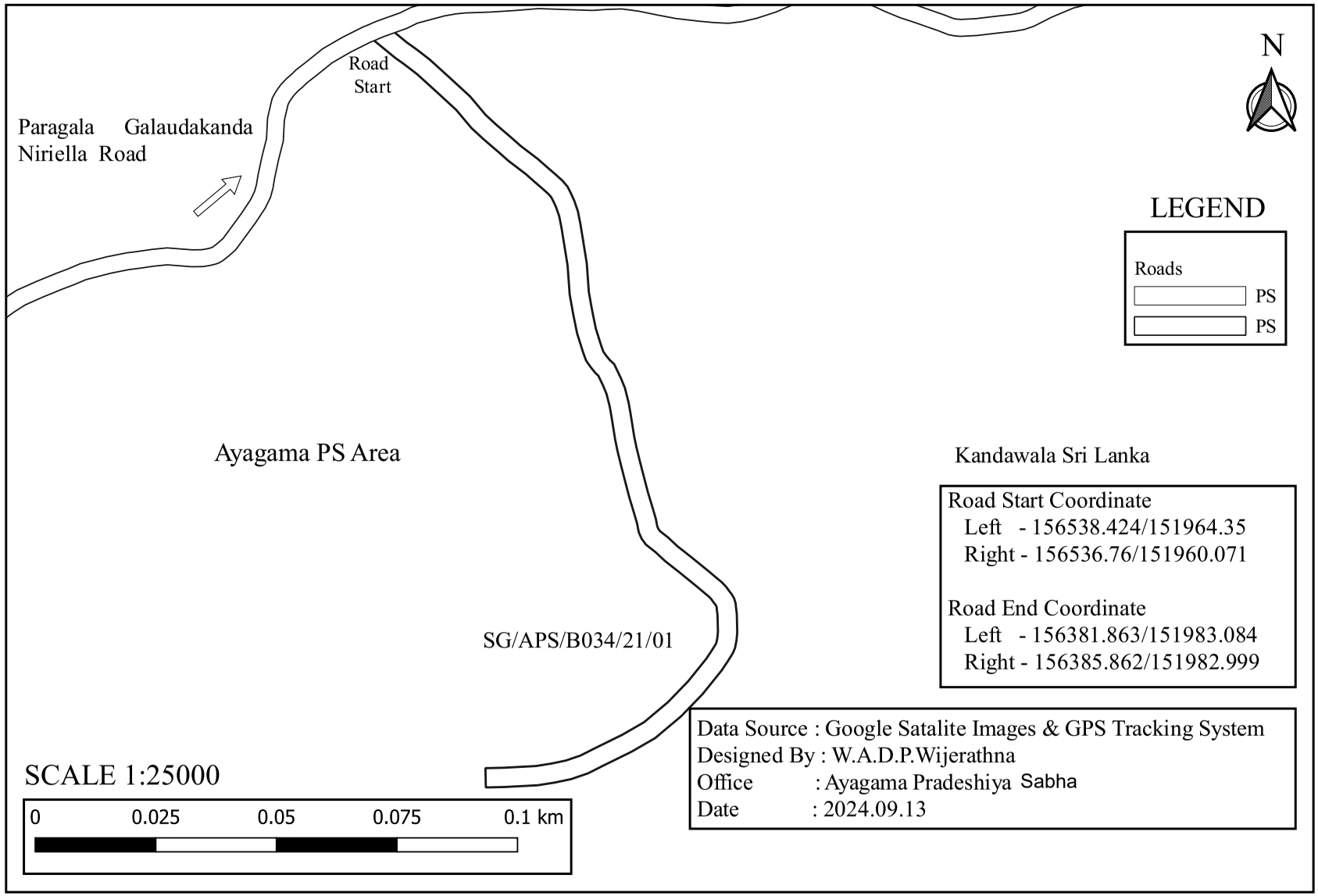

SG/APS/B034/21/02 - Kiwulahena Kodikarapanguwa Road

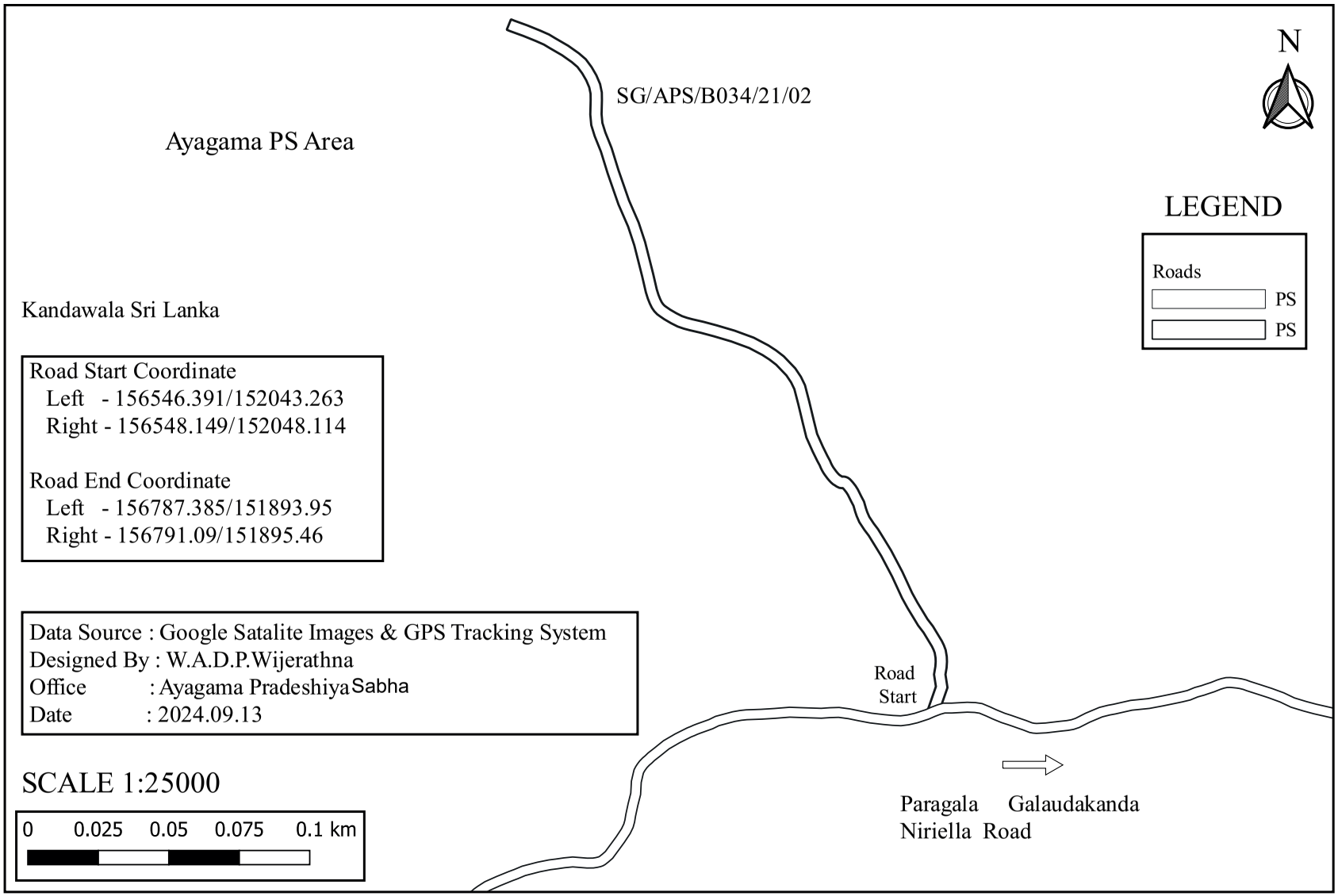

SG/APS/B034/21/02/01 - First Lane of Kiwulahena Kodikarapanguwa Road

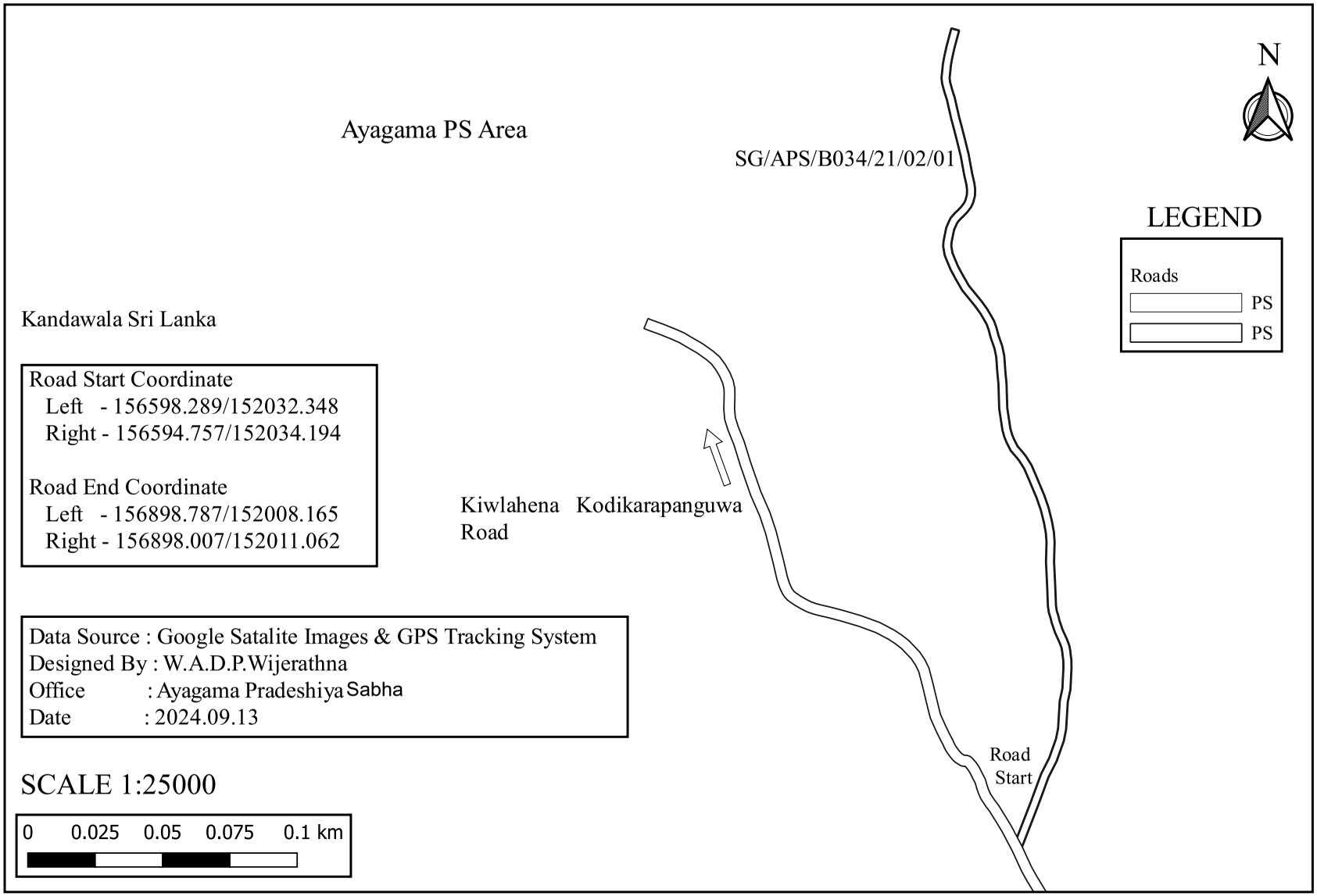

Road Start Coordinate
Left - 156598.289/152032.348
Right - 156594.757/152034.194

Road End Coordinate
Left - 156898.787/152008.165
Right - 156898.007/152011.062

Data Source : Google Satalite Images & GPS Tracking System
Designed By : W.A.D.P.Wijerathna
Office : Ayagama Pradeshiya Sabha
Date : 2024.09.13

SCALE 1:25000

0 0.025 0.05 0.075 0.1 km

SG/APS/B034/21/03 - Galaudakanda First Lane

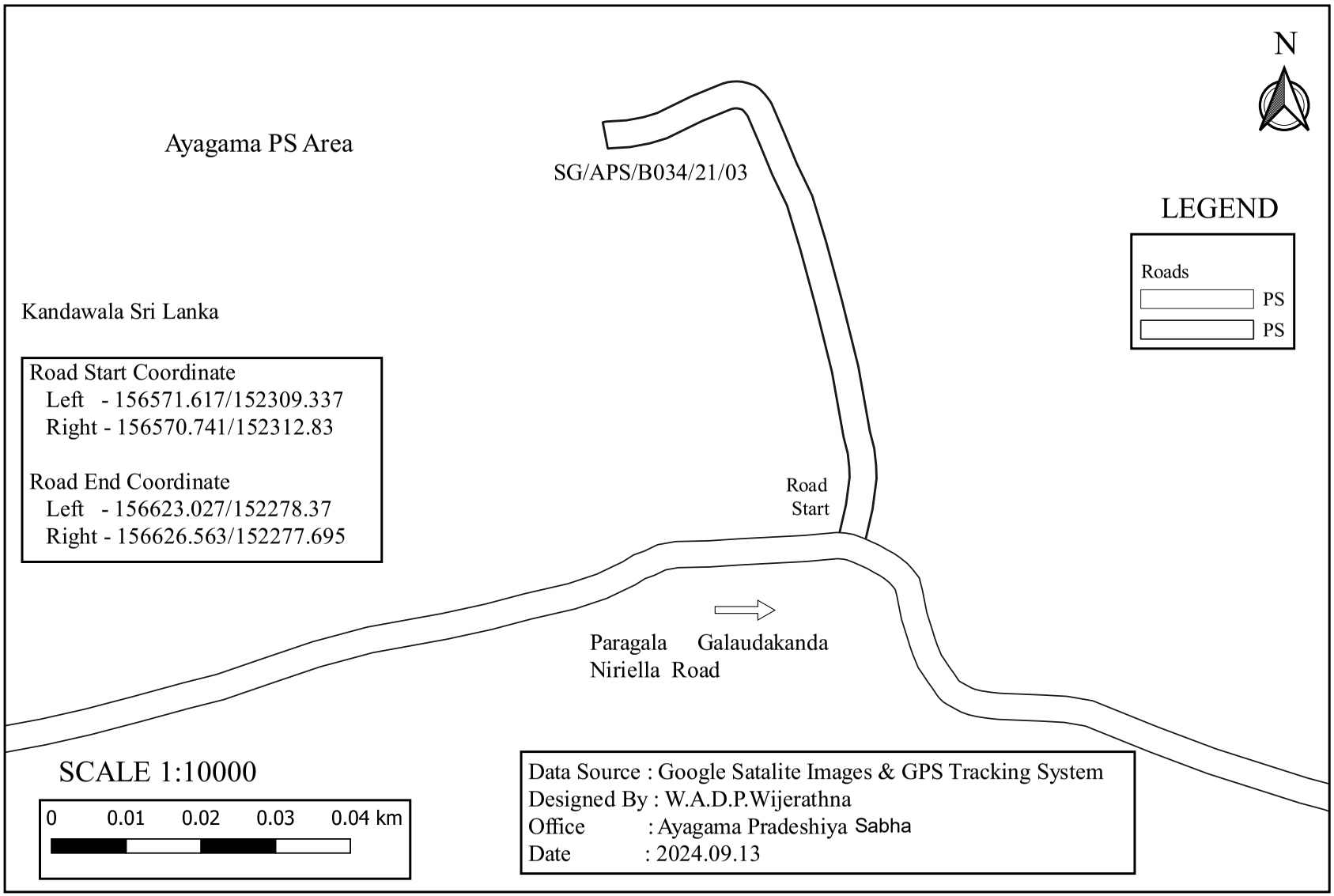

SG/APS/B034/21/04 - Galaudakanda Bathalawaththa Road

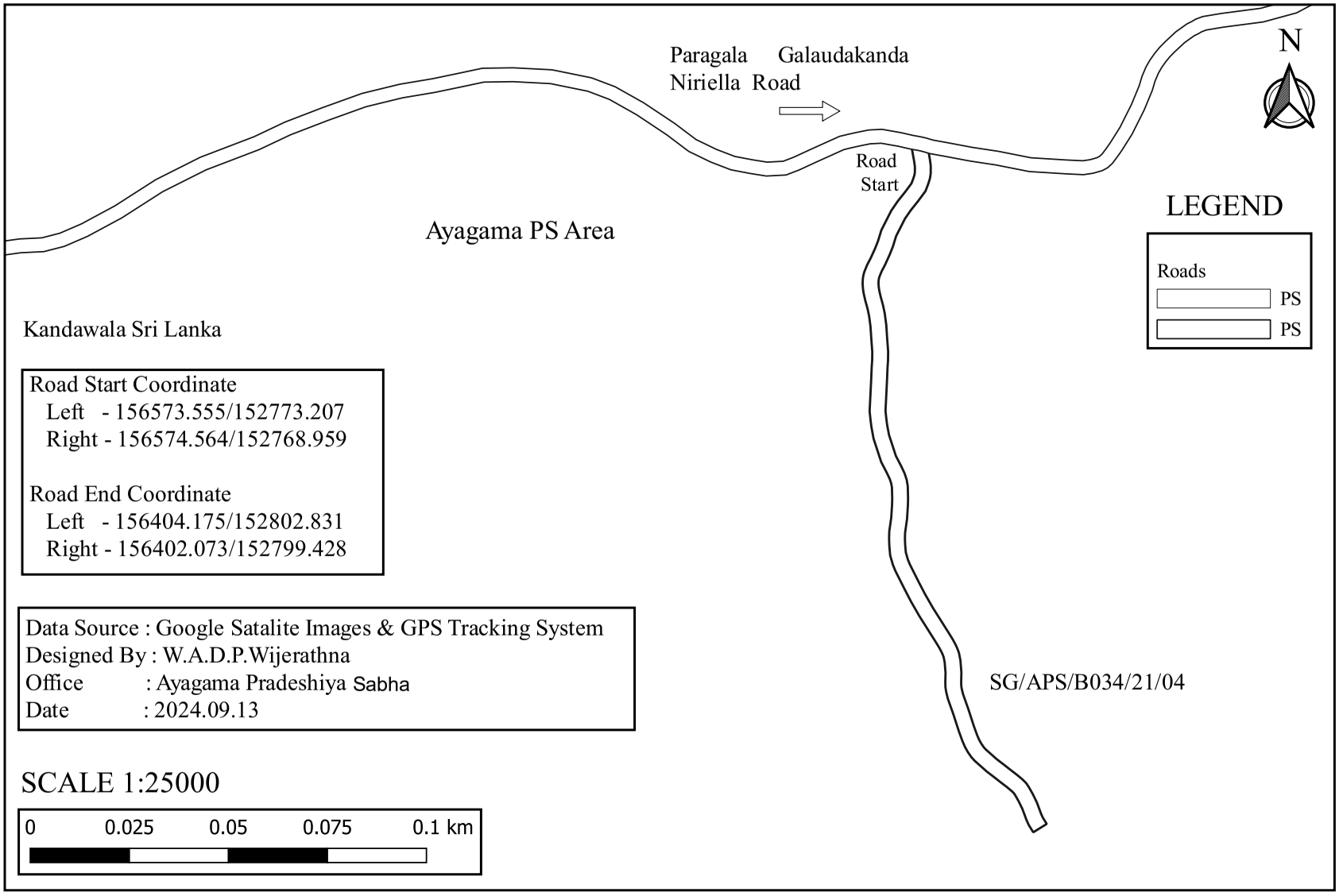

Road Start Coordinate
Left - 156573.555/152773.207
Right - 156574.564/152768.959

Road End Coordinate
Left - 156404.175/152802.831
Right - 156402.073/152799.428

Data Source : Google Satalite Images & GPS Tracking System
Designed By : W.A.D.P.Wijerathna
Office : Ayagama Pradeshiya Sabha
Date : 2024.09.13

SCALE 1:25000

0 0.025 0.05 0.075 0.1 km

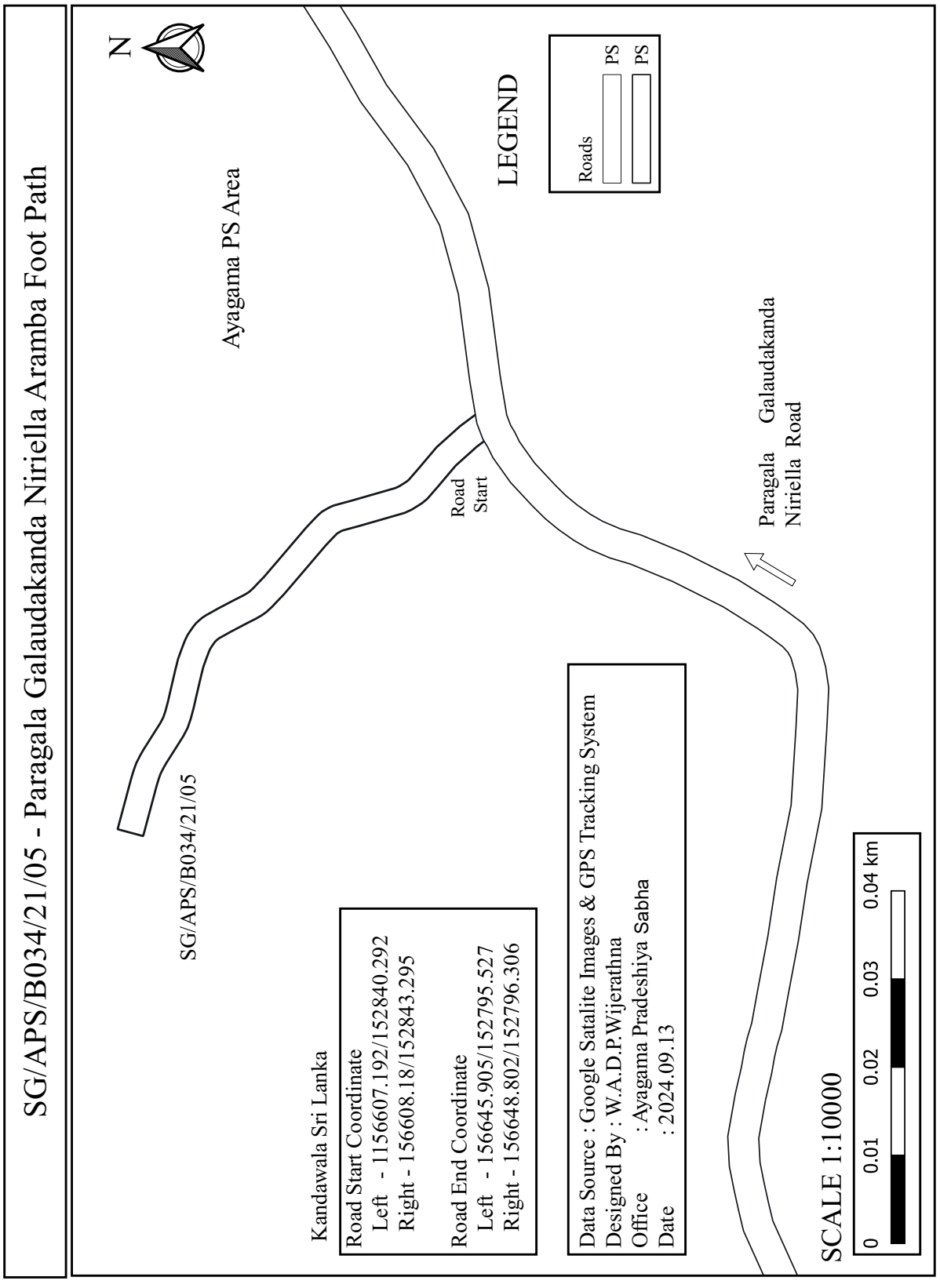
SG/APS/B034/21/05 - Paragala Galaudakanda Niriella Aramba Foot Path
N
Ayagama PS Area
LEGEND
Roads
PS
PS
SG/APS/B034/21/05
Road Start
Paragala Galaudakanda Niriella Road
Kandawala Sri Lanka
Road Start Coordinate
Left - 1156607.192/152840.292
Right - 156608.18/152843.295
Road End Coordinate
Left - 156645.905/152795.527
Right - 156648.802/152796.306
Data Source : Google Satalite Images & GPS Tracking System
Designed By : W.A.D.P.Wijerathna
Office : Ayagama Pradeshiya Sabha
Date : 2024.09.13
SCALE 1:10000
0 0.01 0.02 0.03 0.04 km

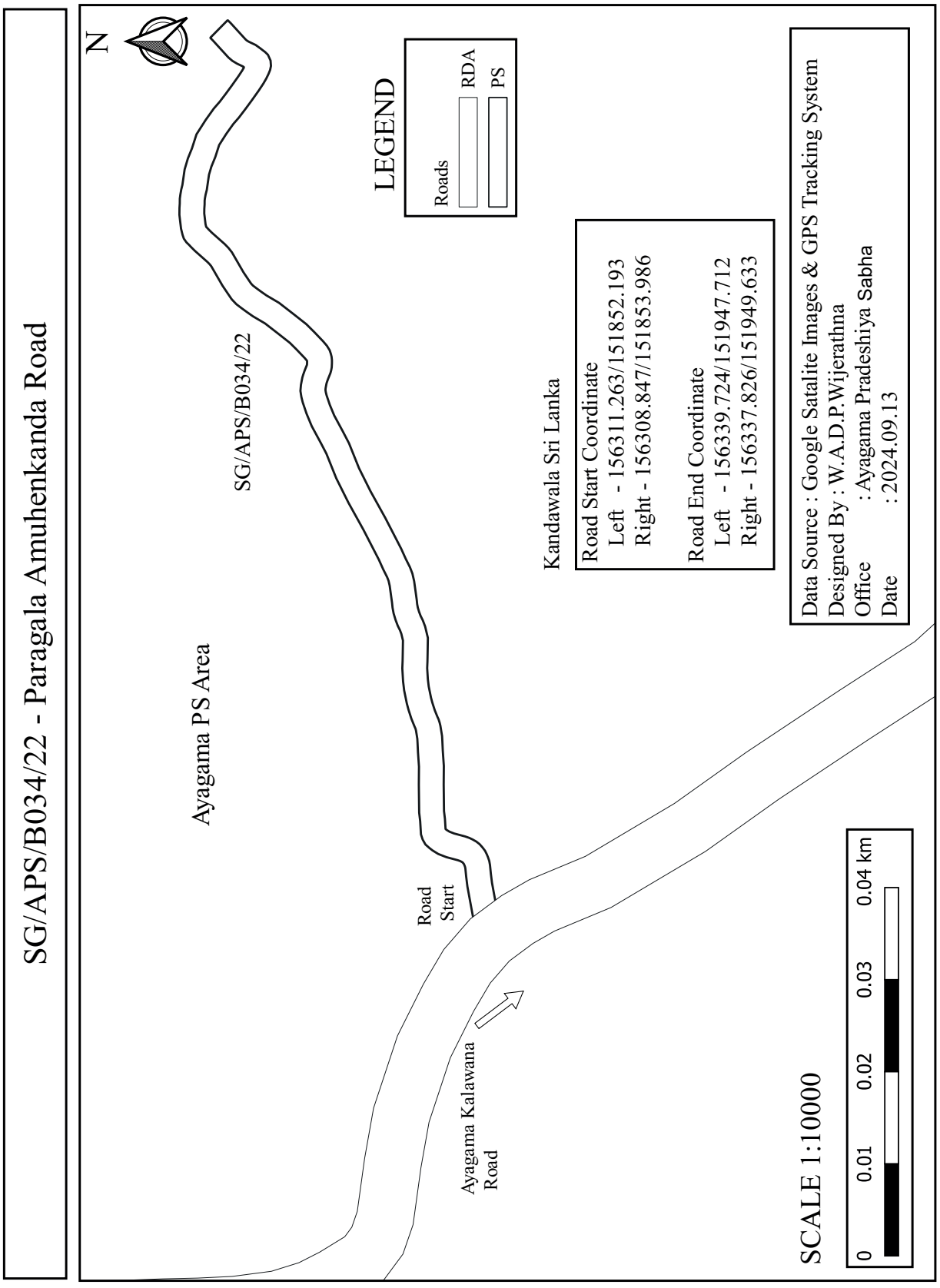
SG/APS/B034/22 - Paragala Amuhenkanda Road
N
LEGEND
Roads
RDA
PS
SG/APS/B034/22
Ayagama PS Area
Kandawala Sri Lanka
Road Start Coordinate
Left - 156311.263/151852.193
Right - 156308.847/151853.986
Road End Coordinate
Left - 156339.724/151947.712
Right - 156337.826/151949.633
Data Source : Google Satalite Images & GPS Tracking System
Designed By : W.A.D.P.Wijerathna
Office : Ayagama Pradeshiya Sabha
Date : 2024.09.13
Road Start
Ayagama Kalawana Road
SCALE 1:10000
0
0.01
0.02
0.03
0.04 km

SG/APS/B034/23 - Paragala Amuhena Road

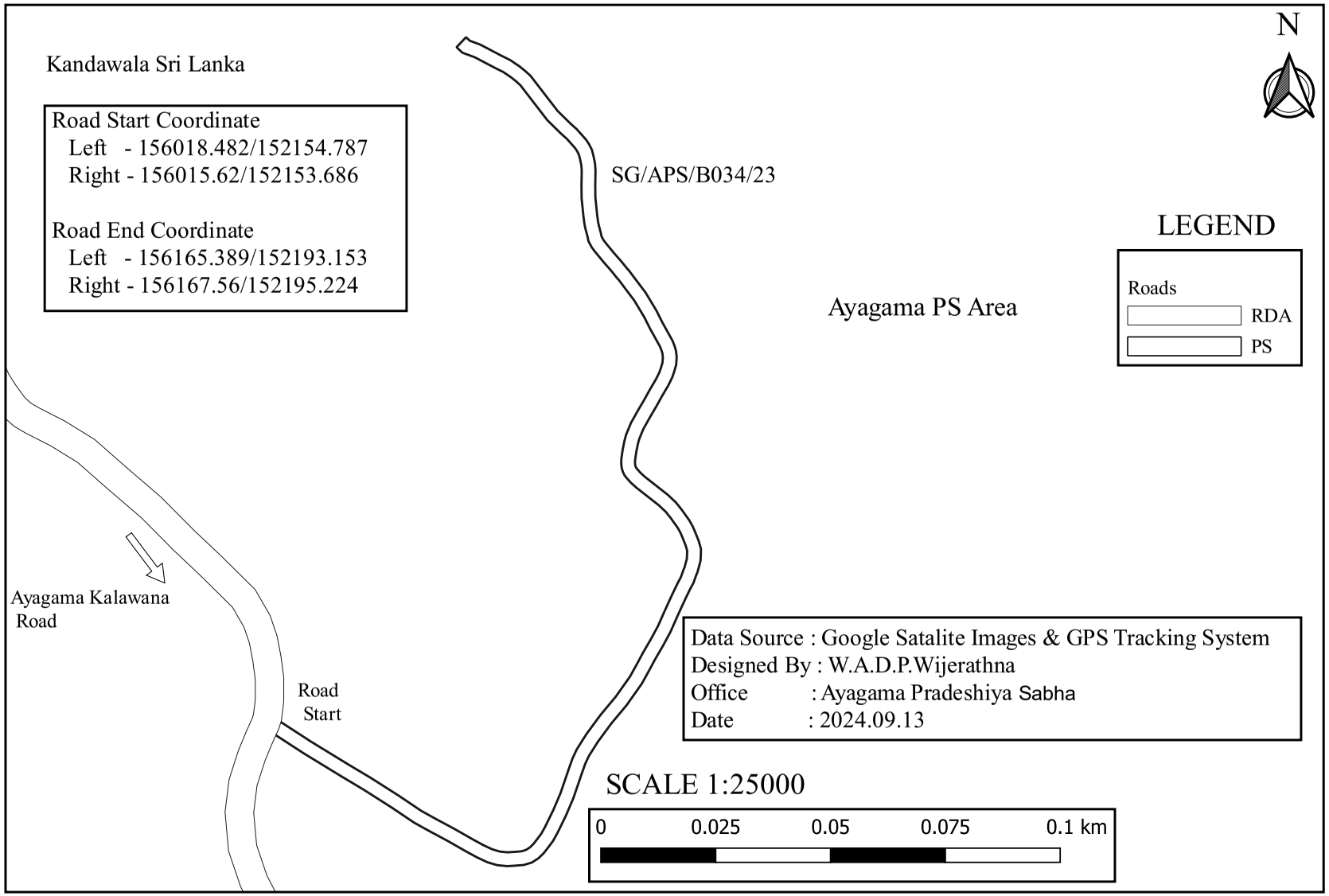

SG/APS/B034/24 - Paragala Pokunudola Road

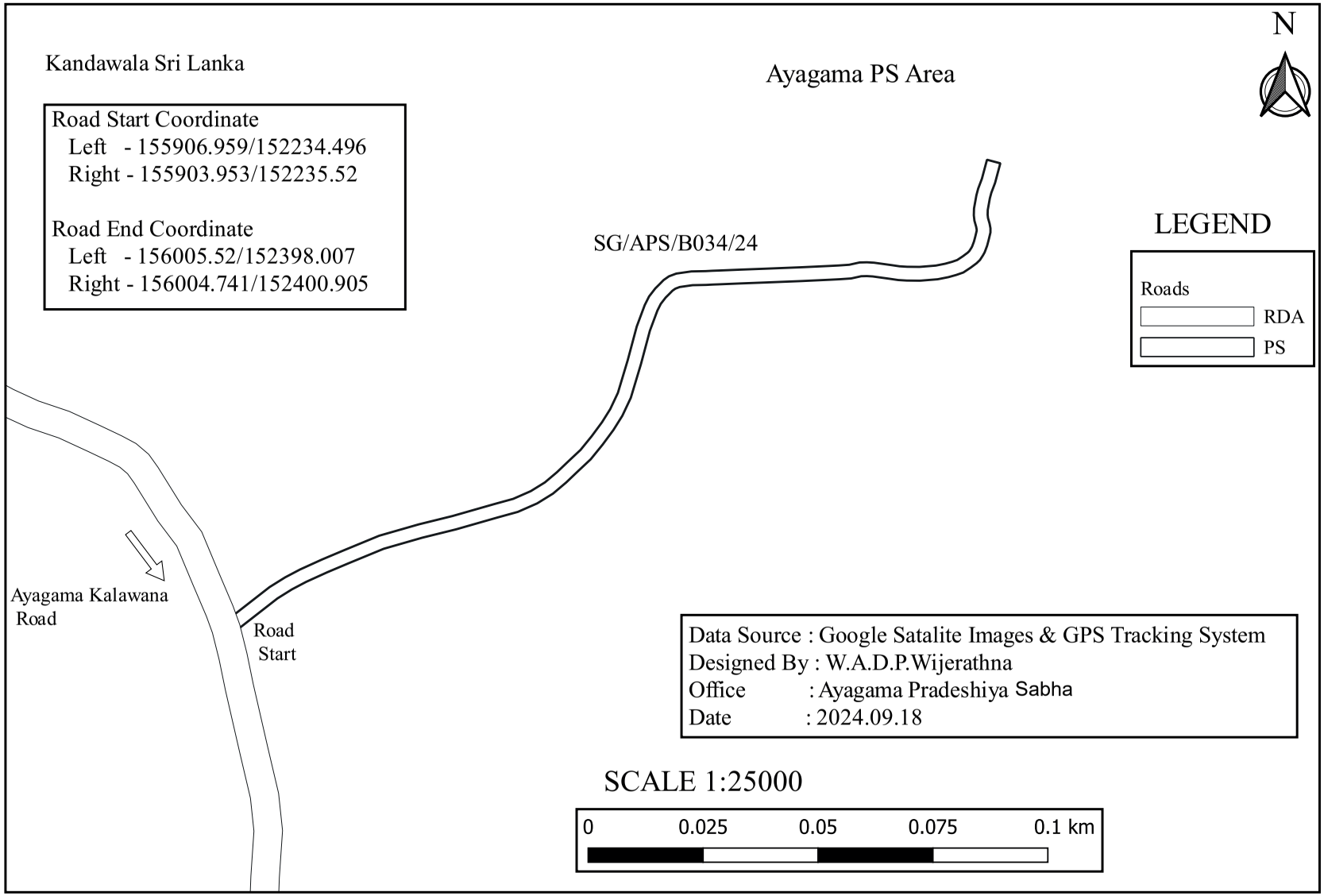

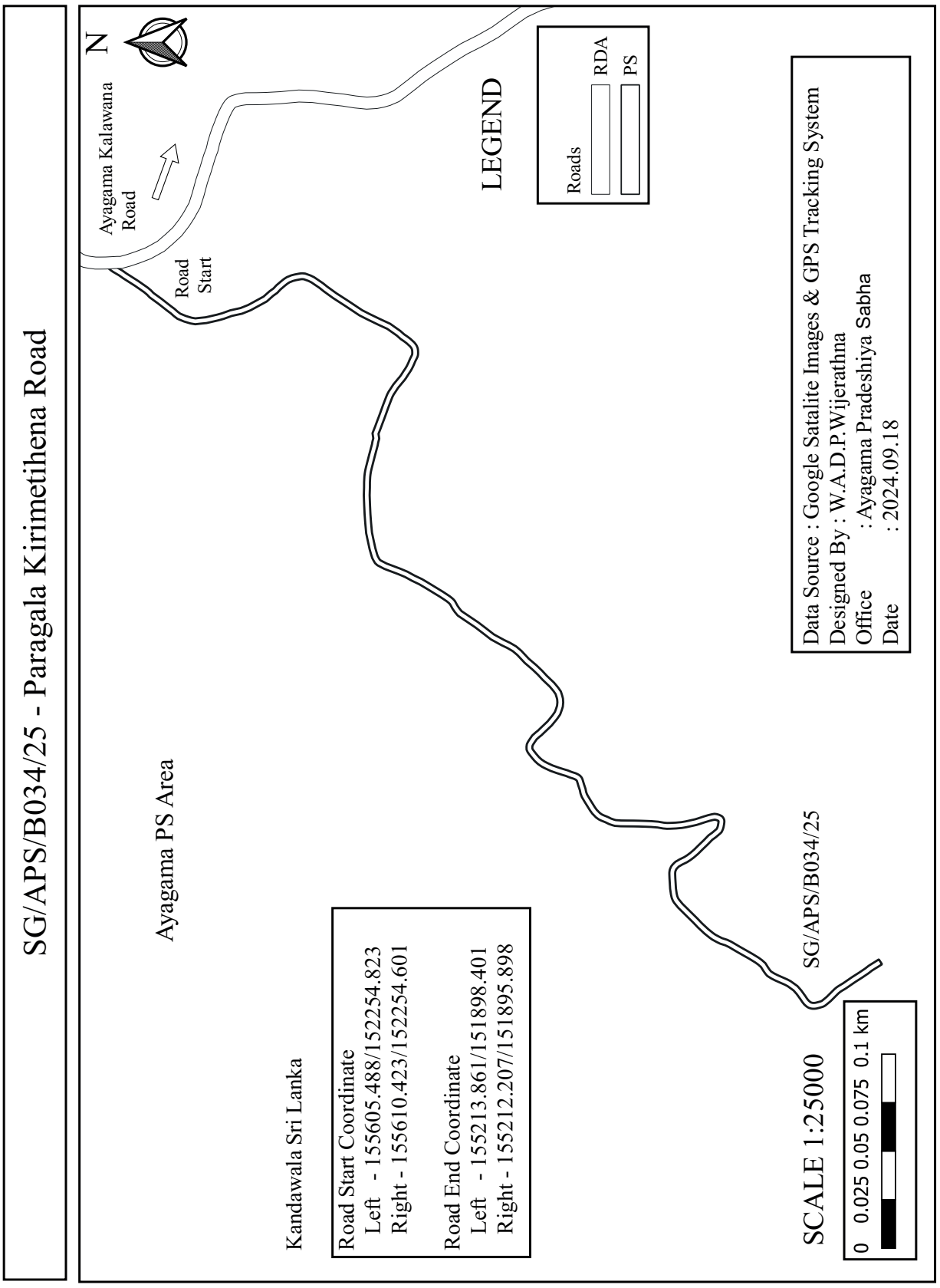
SG/APS/B034/25 - Paragala Kirimetihena Road
N
Ayagama Kalawana Road
Road Start
LEGEND
Roads
RDA
PS
Ayagama PS Area
Kandawala Sri Lanka
Road Start Coordinate
Left - 155605.488/152254.823
Right - 155610.423/152254.601
Road End Coordinate
Left - 155213.861/151898.401
Right - 155212.207/151895.898
SG/APS/B034/25
SCALE 1:25000
0 0.025 0.05 0.075 0.1 km
Data Source : Google Satalite Images & GPS Tracking System
Designed By : W.A.D.P.Wijerathna
Office : Ayagama Pradeshiya Sabha
Date : 2024.09.18

SG/APS/B034/26 - Meenamalwaththa Galawudakanda Road

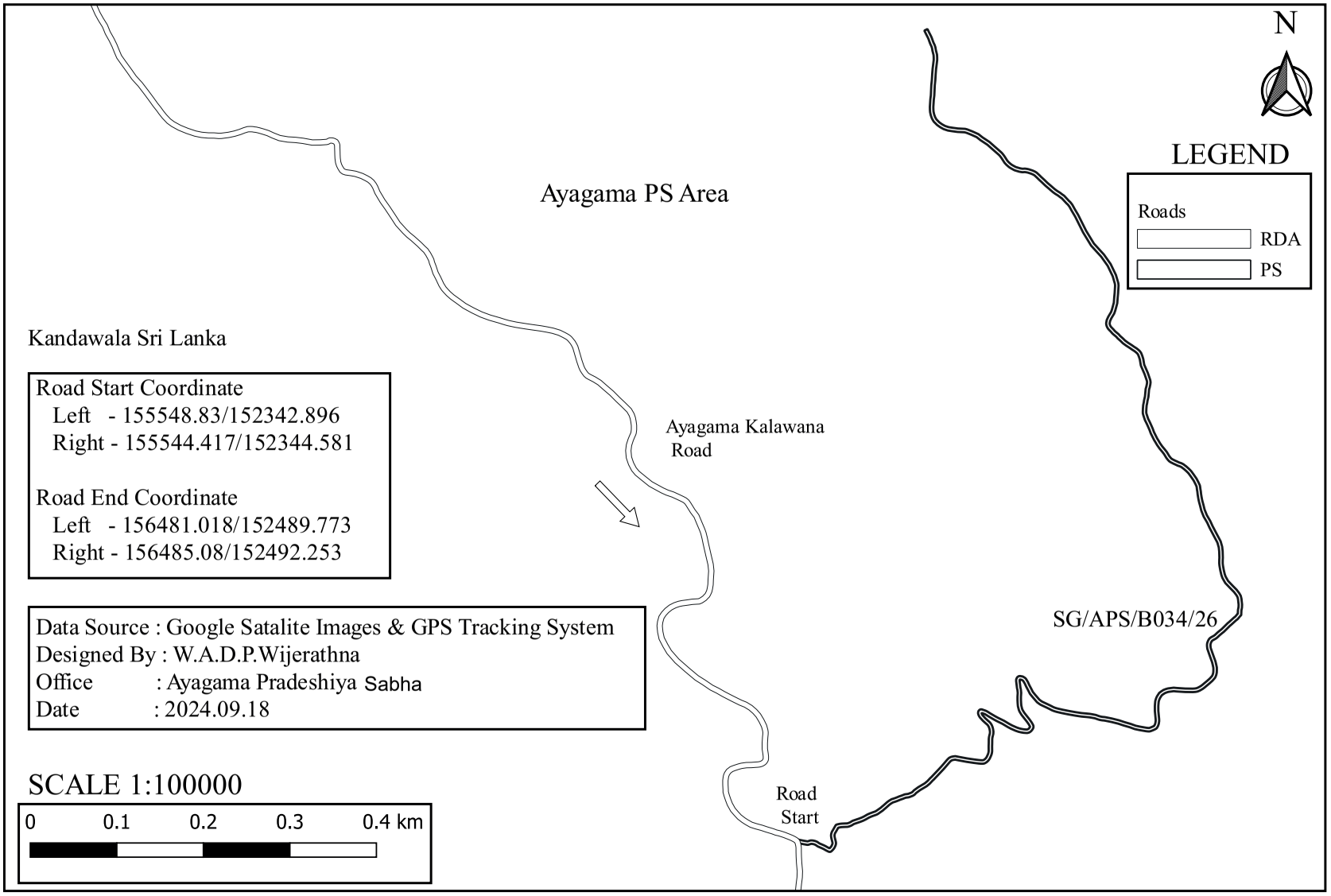

SG/APS/B034/26/01 - Gewaththahena Road First Lane
N
LEGEND
Roads
PS
PS
SG/APS/B034/26/01
Ayagama PS Area
Meenamalwaththa
Galaudakanda Road
Road
Start
Kandawala Sri Lanka
Road Start Coordinate
Left - 155812.259/152854.083
Right - 155807.217/152852.988
Road End Coordinate
Left - 155881.989/152886.323
Right - 155882.927/152890.212
Data Source : Google Satalite Images & GPS Tracking System
Designed By : W.A.D.P.Wijerathna
Office : Ayagama Pradeshiya Sabha
Date : 2024.09.13
SCALE 1:10000
0
0.01
0.02
0.03
0.04 km

SG/APS/B034/26/02 - Gewaththahena Road Second Lane

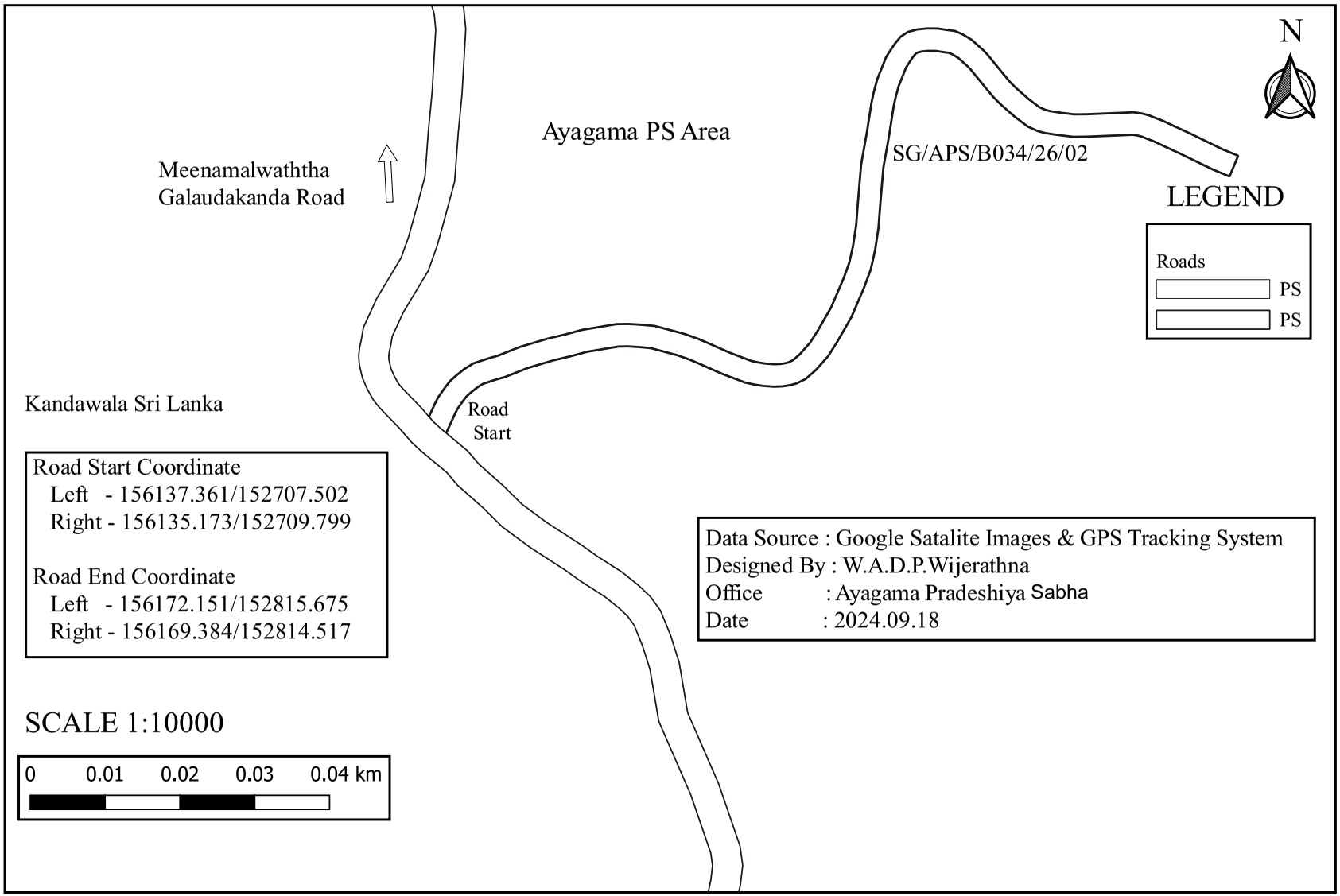

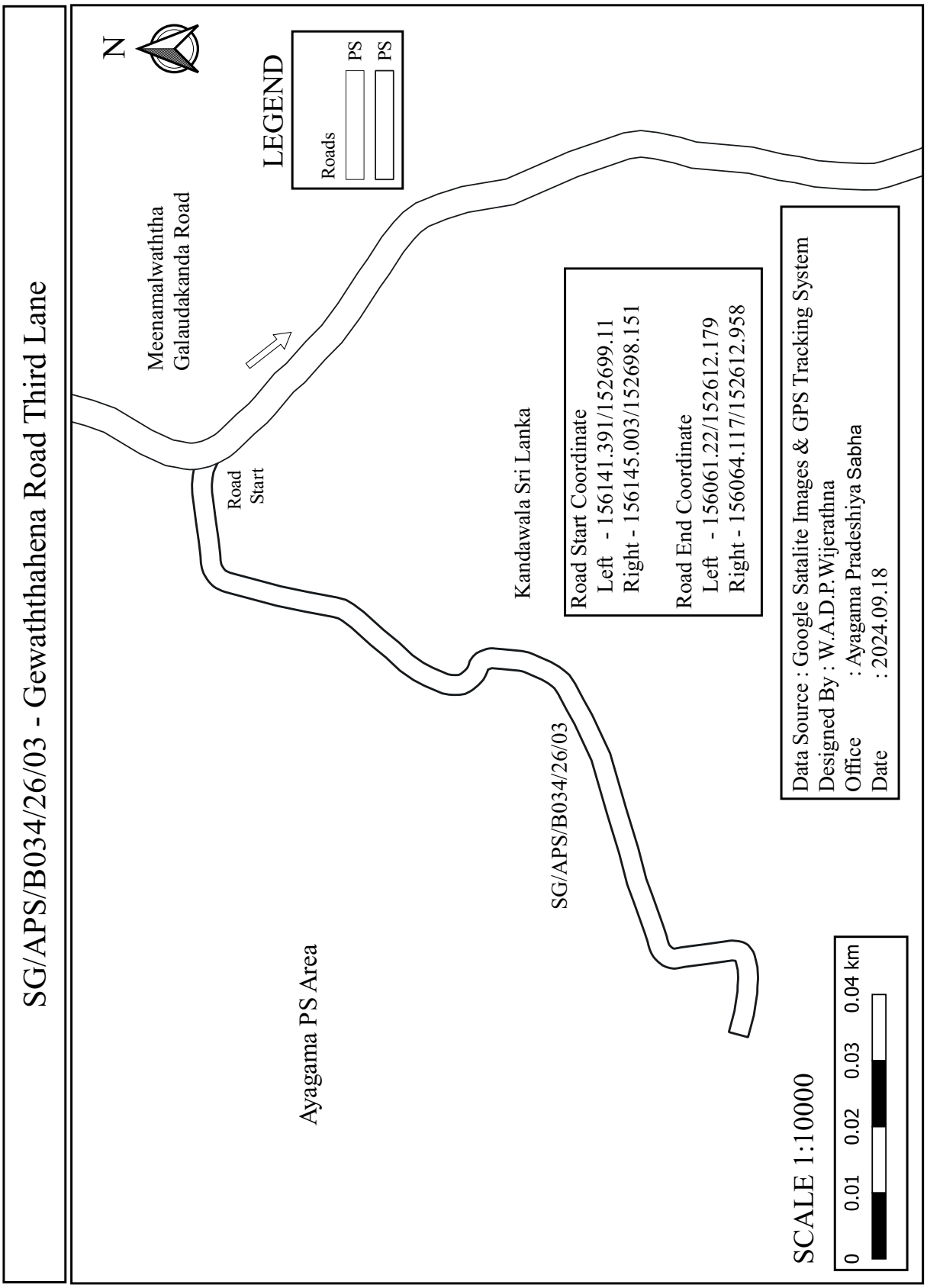
SG/APS/B034/26/03 - Gewaththahena Road Third Lane
N
LEGEND
Roads
PS
PS
Meenamalwaththa
Galaudakanda Road
Road
Start
Kandawala Sri Lanka
Road Start Coordinate
Left - 156141.391/152699.11
Right - 156145.003/152698.151
Road End Coordinate
Left - 156061.22/152612.179
Right - 156064.117/152612.958
Data Source : Google Satalite Images & GPS Tracking System
Designed By : W.A.D.P.Wijerathna
Office : Ayagama Pradeshiya Sabha
Date : 2024.09.18
SG/APS/B034/26/03
Ayagama PS Area
SCALE 1:10000
0 0.01 0.02 0.03 0.04 km

SG/APS/B034/27 - Gurukadehena Road

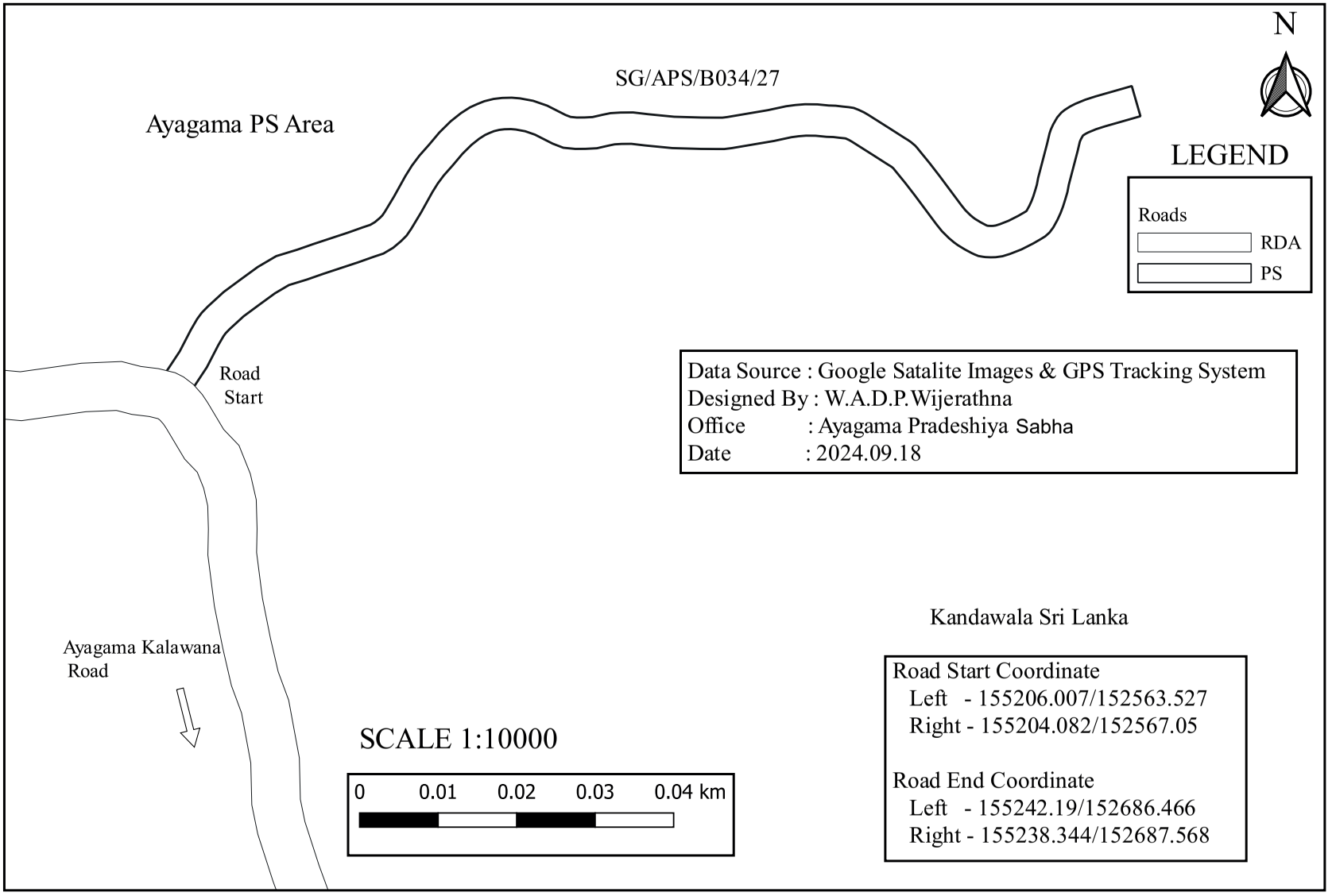

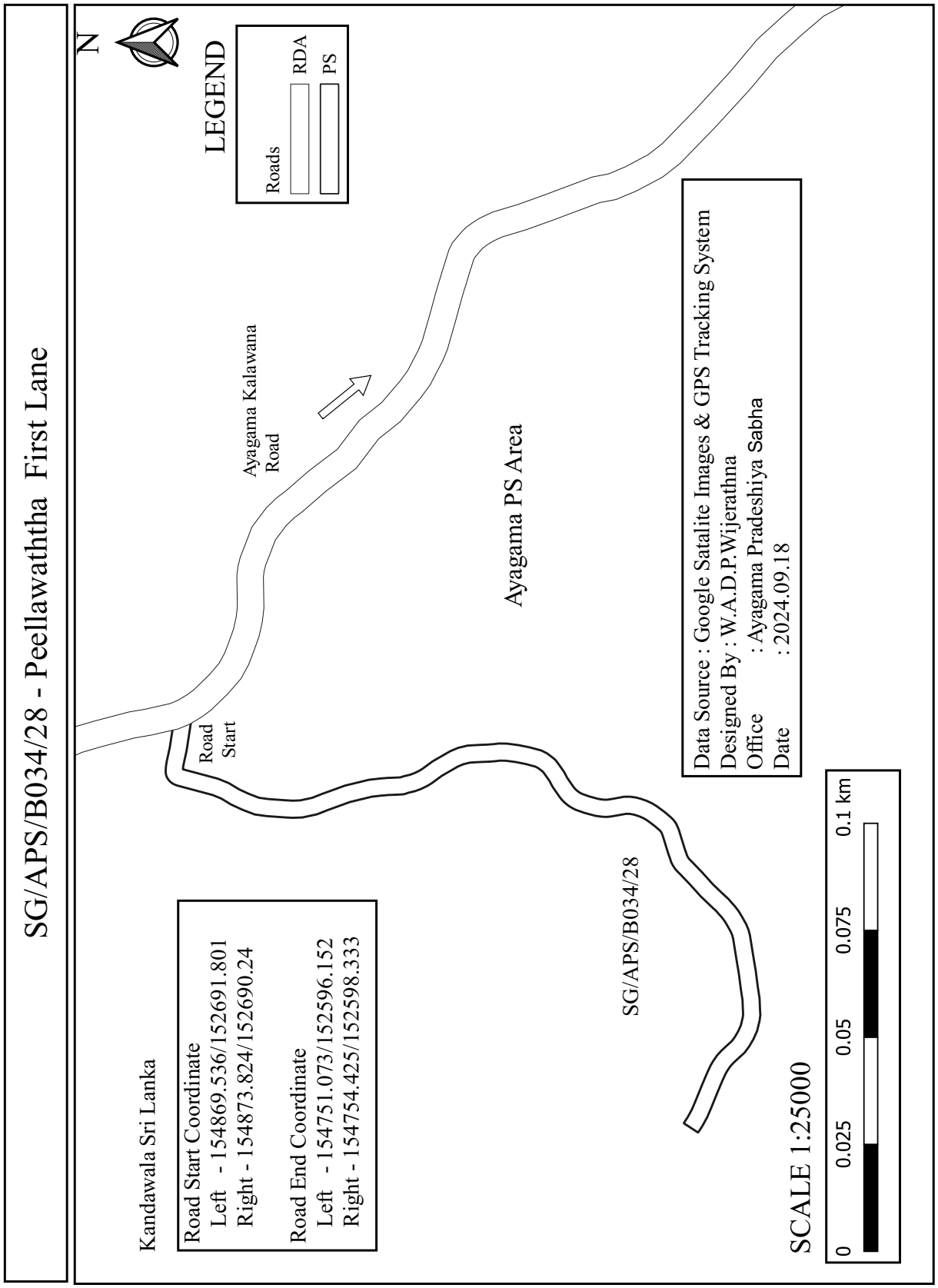
SG/APS/B034/28 - Peellawaththa First Lane
N
LEGEND
Roads
RDA
PS
Ayagama Kalawana Road
Ayagama PS Area
Road Start
SG/APS/B034/28
Kandawala Sri Lanka
Road Start Coordinate
Left - 154869.536/152691.801
Right - 154873.824/152690.24
Road End Coordinate
Left - 154751.073/152596.152
Right - 154754.425/152598.333
Data Source : Google Satalite Images & GPS Tracking System
Designed By : W.A.D.P.Wijerathna
Office : Ayagama Pradeshiya Sabha
Date : 2024.09.18
SCALE 1:25000
0
0.025
0.05
0.075
0.1 km

SG/APS/B034/29 - Fifth Post Ihala Road

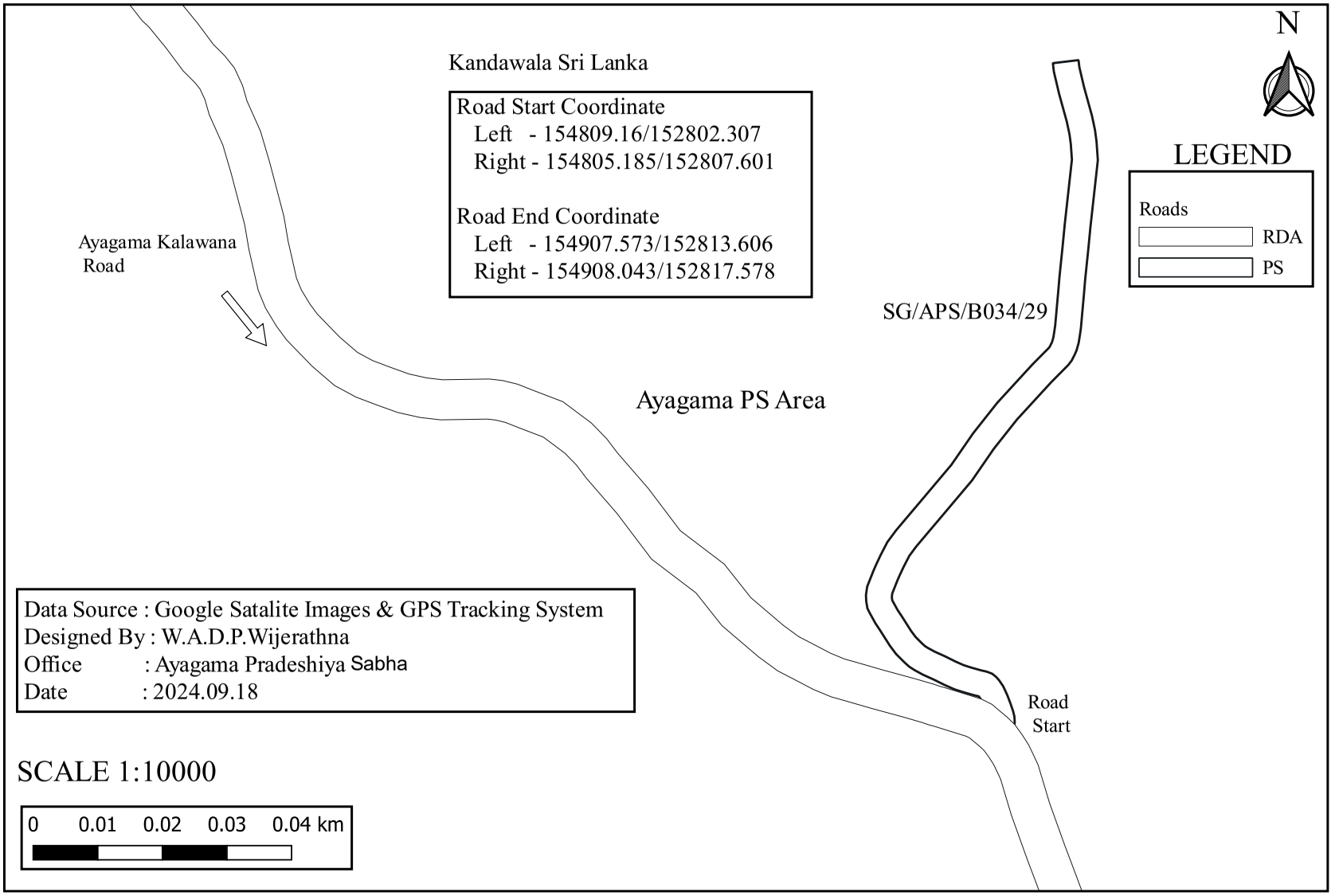

SG/APS/B034/30 - Pussalakanda Road

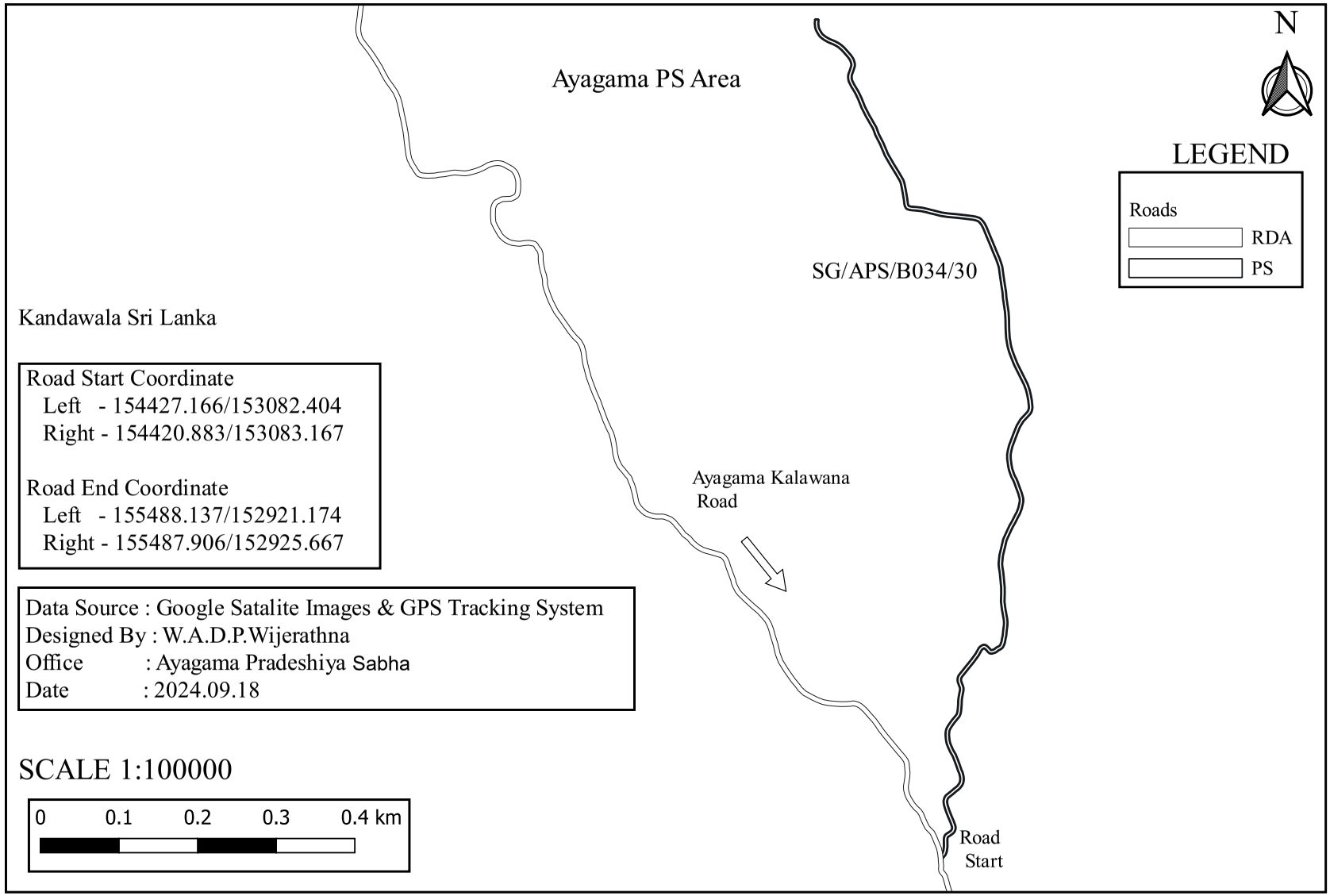

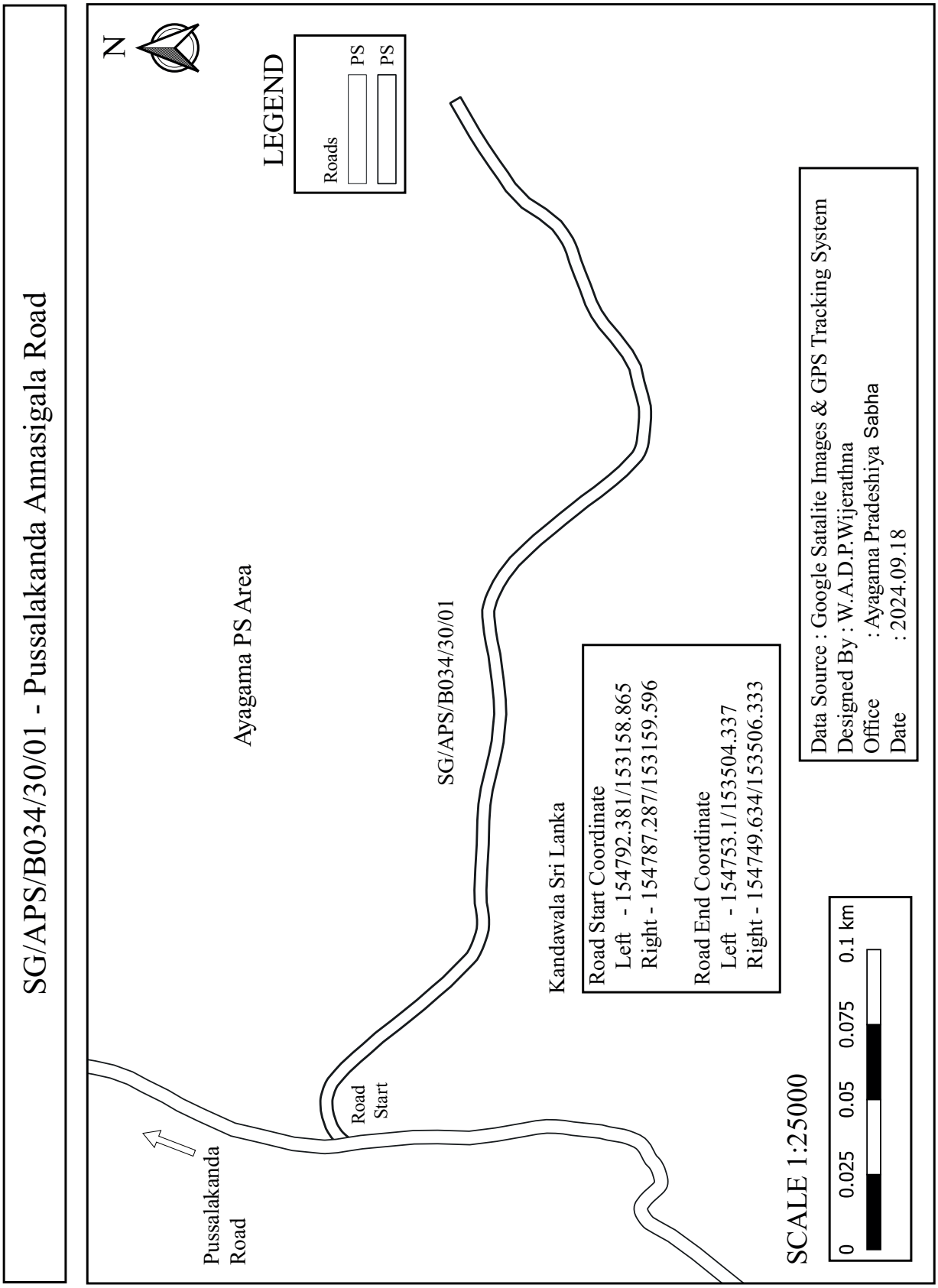
SG/APS/B034/30/01 - Pussalakanda Annasigala Road
N
LEGEND
Roads
PS
PS
Ayagama PS Area
SG/APS/B034/30/01
Kandawala Sri Lanka
Road Start Coordinate
Left - 154792.381/153158.865
Right - 154787.287/153159.596
Road End Coordinate
Left - 154753.1/153504.337
Right - 154749.634/153506.333
Data Source : Google Satalite Images & GPS Tracking System
Designed By : W.A.D.P.Wijerathna
Office : Ayagama Pradeshiya Sabha
Date : 2024.09.18
Road Start
Pussalakanda Road
SCALE 1:25000
0 0.025 0.05 0.075 0.1 km

SG/APS/B034/30/01/01 - First Lane of Pussalakanda Annasigala Road

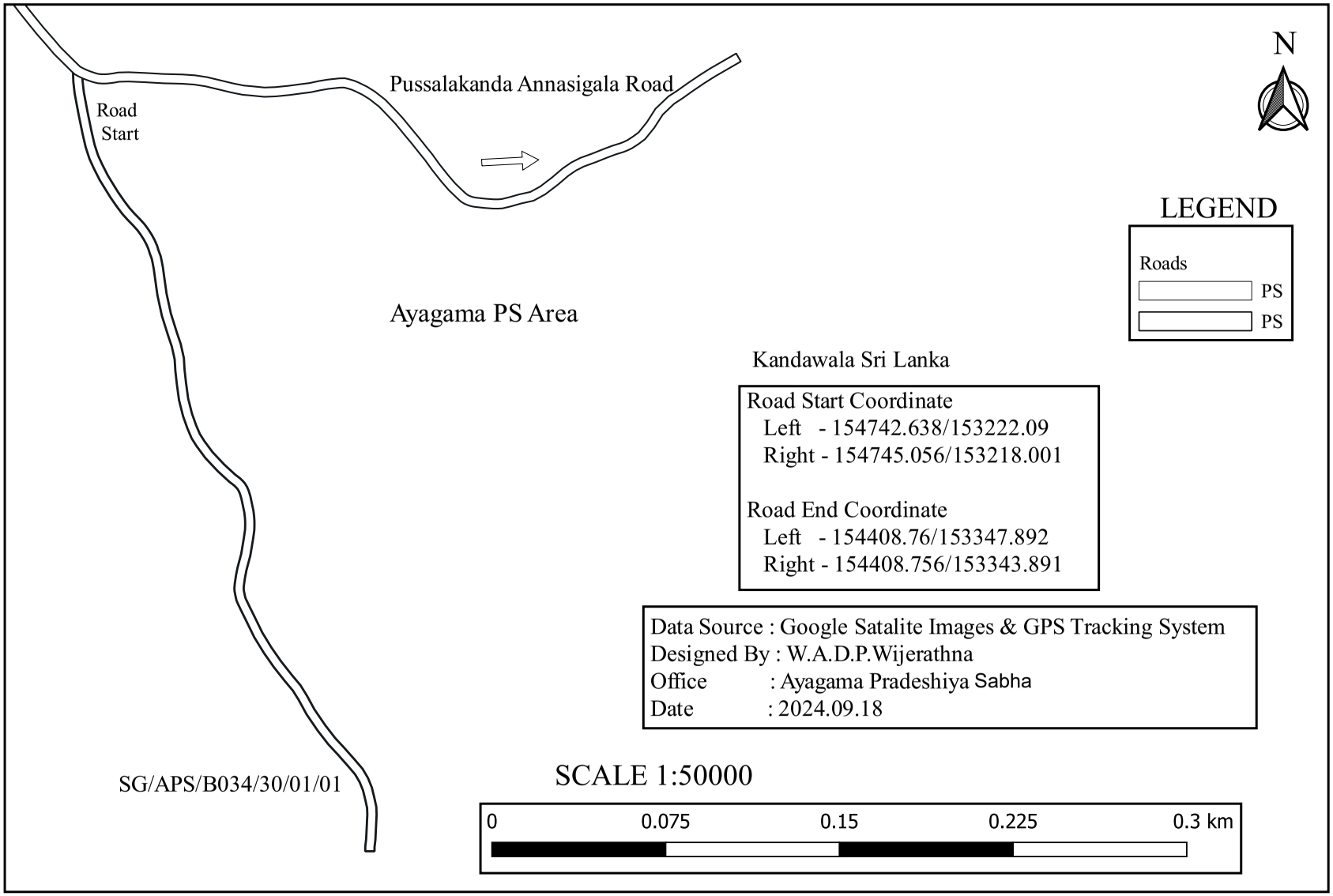

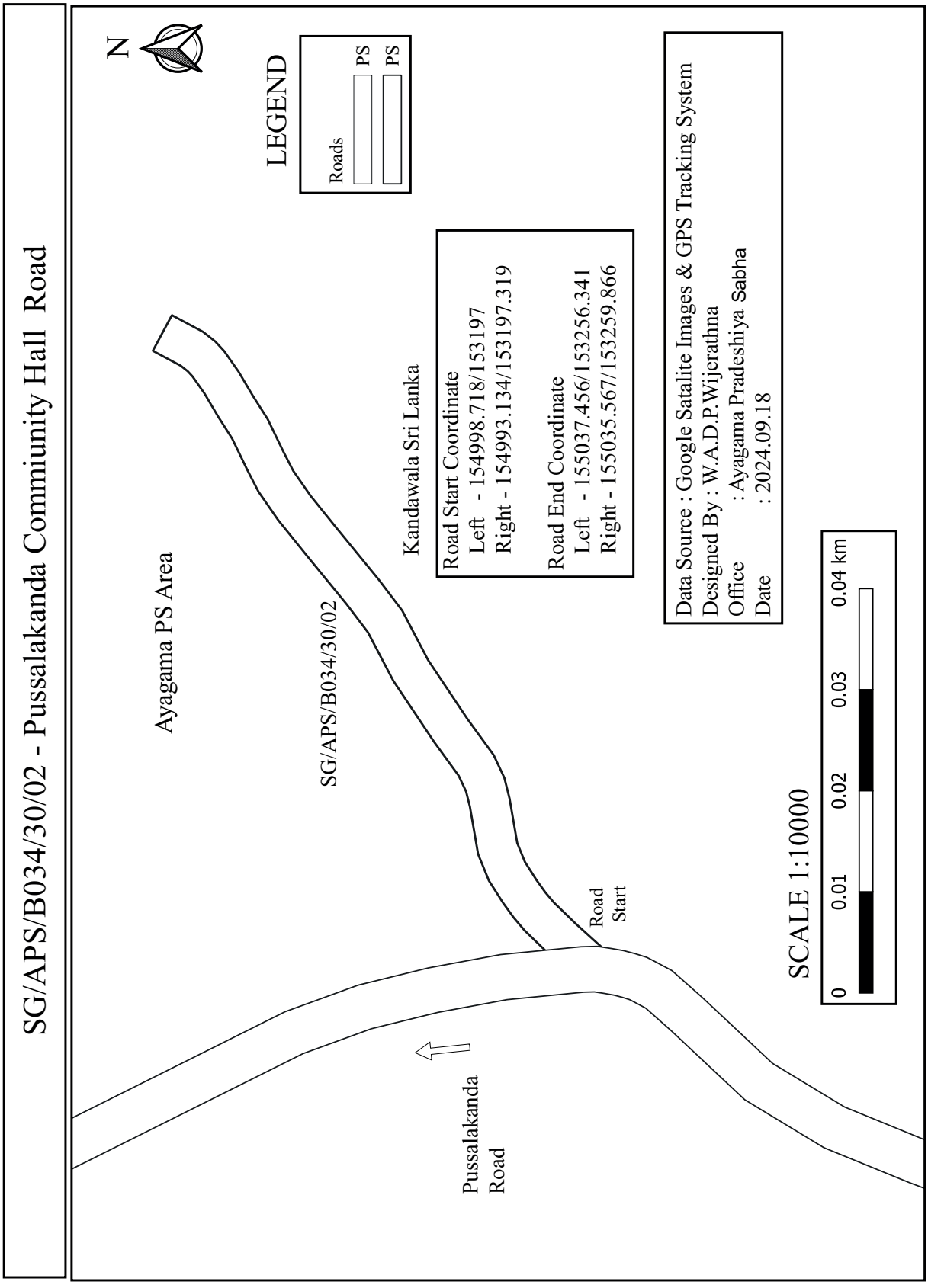
SG/APS/B034/30/02 - Pussalakanda Commiunity Hall Road
N
LEGEND
Roads
PS
PS
Ayagama PS Area
SG/APS/B034/30/02
Kandawala Sri Lanka
Road Start Coordinate
Left - 154998.718/153197
Right - 154993.134/153197.319
Road End Coordinate
Left - 155037.456/153256.341
Right - 155035.567/153259.866
Data Source : Google Satalite Images & GPS Tracking System
Designed By : W.A.D.P.Wijerathna
Office : Ayagama Pradeshiya Sabha
Date : 2024.09.18
Road Start
Pussalakanda Road
SCALE 1:10000
0
0.01
0.02
0.03
0.04 km

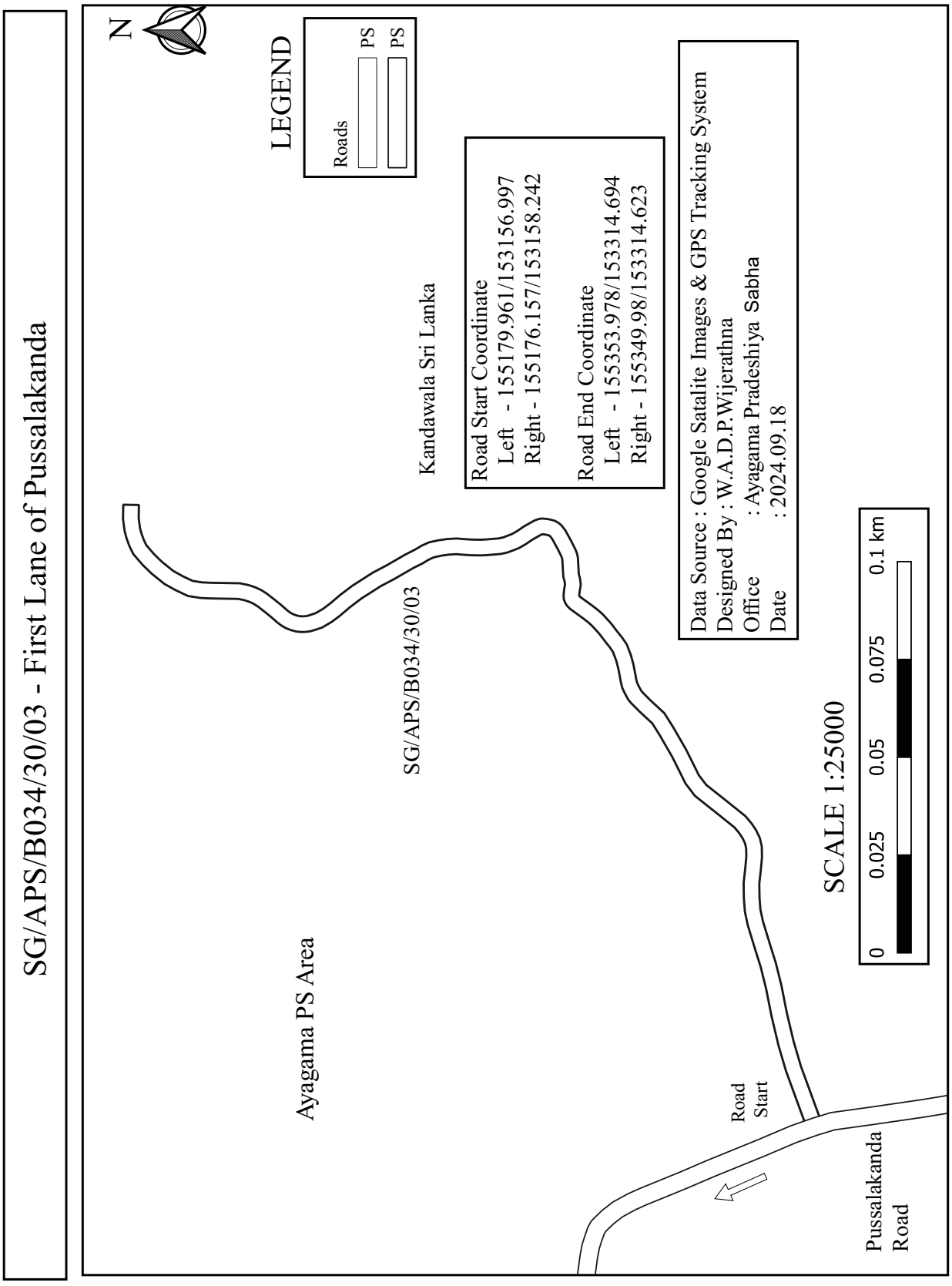
SG/APS/B034/30/03 - First Lane of Pussalakanda
N
LEGEND
Roads
PS
PS
Kandawala Sri Lanka
Road Start Coordinate
Left - 155179.961/153156.997
Right - 155176.157/153158.242
Road End Coordinate
Left - 155353.978/153314.694
Right - 155349.98/153314.623
Data Source : Google Satalite Images & GPS Tracking System
Designed By : W.A.D.P.Wijerathna
Office : Ayagama Pradeshiya Sabha
Date : 2024.09.18
SG/APS/B034/30/03
Ayagama PS Area
SCALE 1:25000
0
0.025
0.05
0.075
0.1 km
Road Start
Pussalakanda Road

SG/APS/B034/31 - Peellawaththa Road

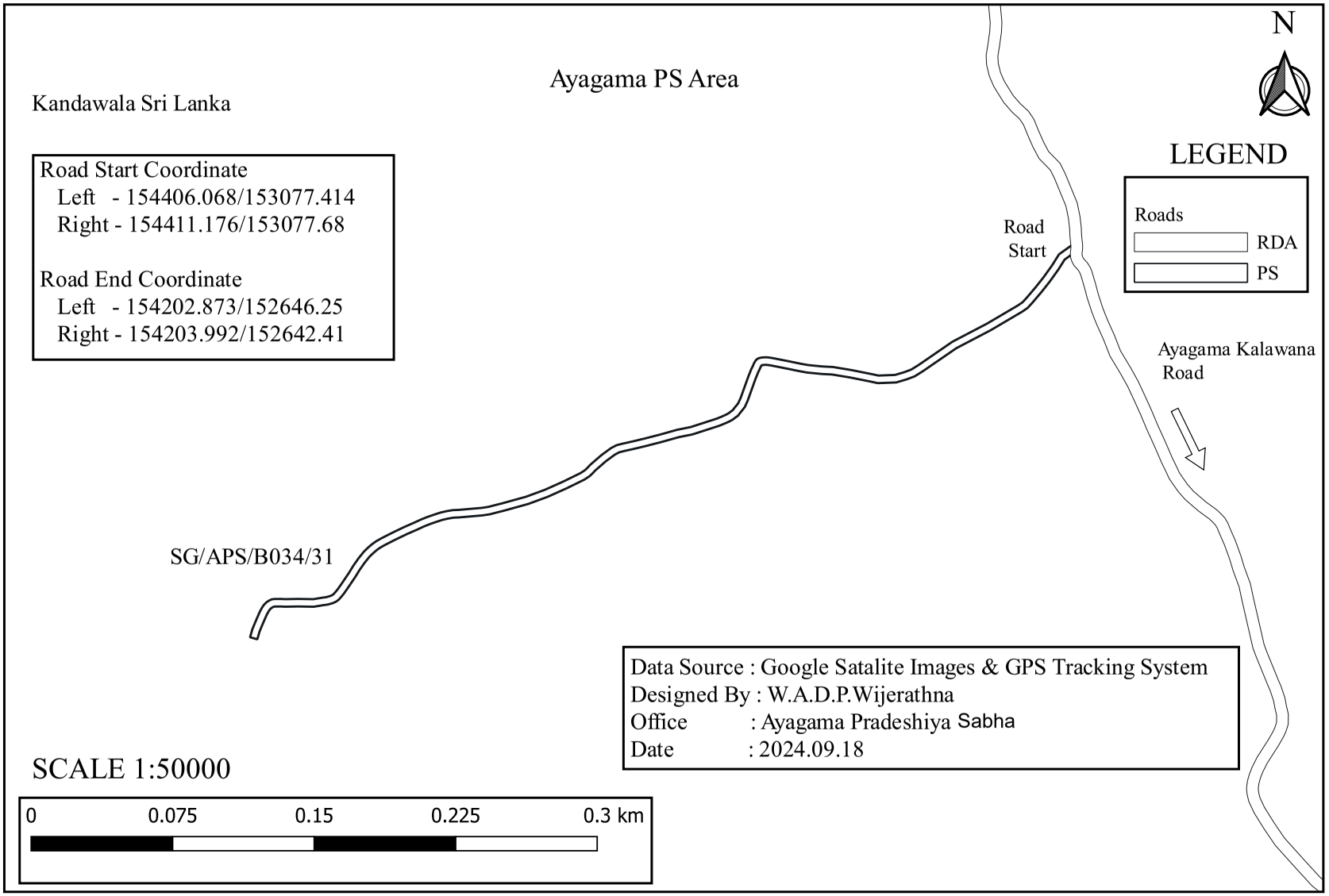

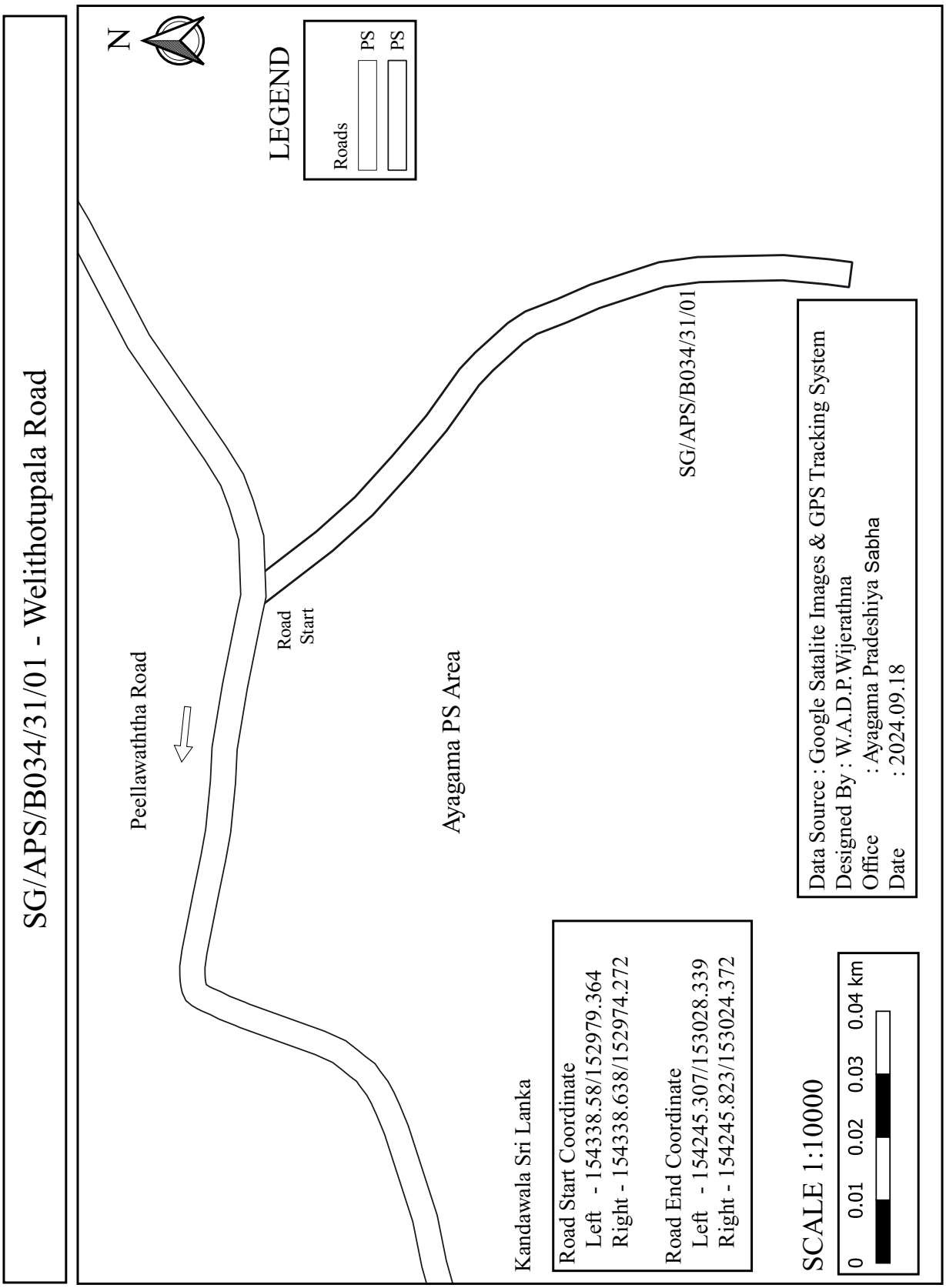
SG/APS/B034/31/01 - Welithotupala Road
N
LEGEND
Roads
PS
PS
Peellawaththa Road
Road Start
Ayagama PS Area
SG/APS/B034/31/01
Kandawala Sri Lanka
Road Start Coordinate
Left - 154338.58/152979.364
Right - 154338.638/152974.272
Road End Coordinate
Left - 154245.307/153028.339
Right - 154245.823/153024.372
Data Source : Google Satalite Images & GPS Tracking System
Designed By : W.A.D.P.Wijerathna
Office : Ayagama Pradeshiya Sabha
Date : 2024.09.18
SCALE 1:10000
0 0.01 0.02 0.03 0.04 km

SG/APS/B034/31/02 - First Lane of Peellawaththa Road

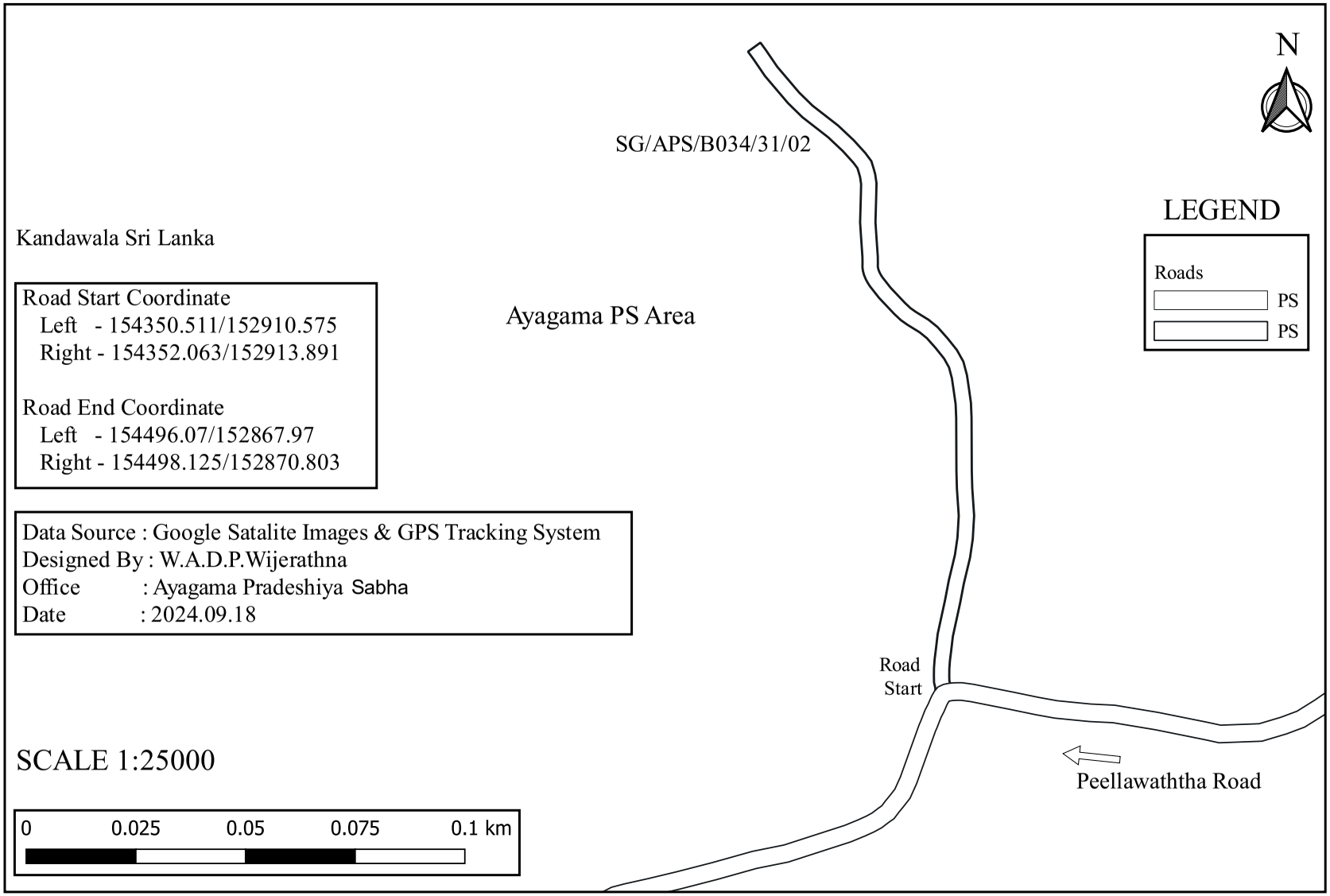

Road Start Coordinate
Left - 154350.511/152910.575
Right - 154352.063/152913.891

Road End Coordinate
Left - 154496.07/152867.97
Right - 154498.125/152870.803

Data Source : Google Satalite Images & GPS Tracking System
Designed By : W.A.D.P.Wijerathna
Office : Ayagama Pradeshiya Sabha
Date : 2024.09.18

SG/APS/B034/31/03 - Lindapitiya Road

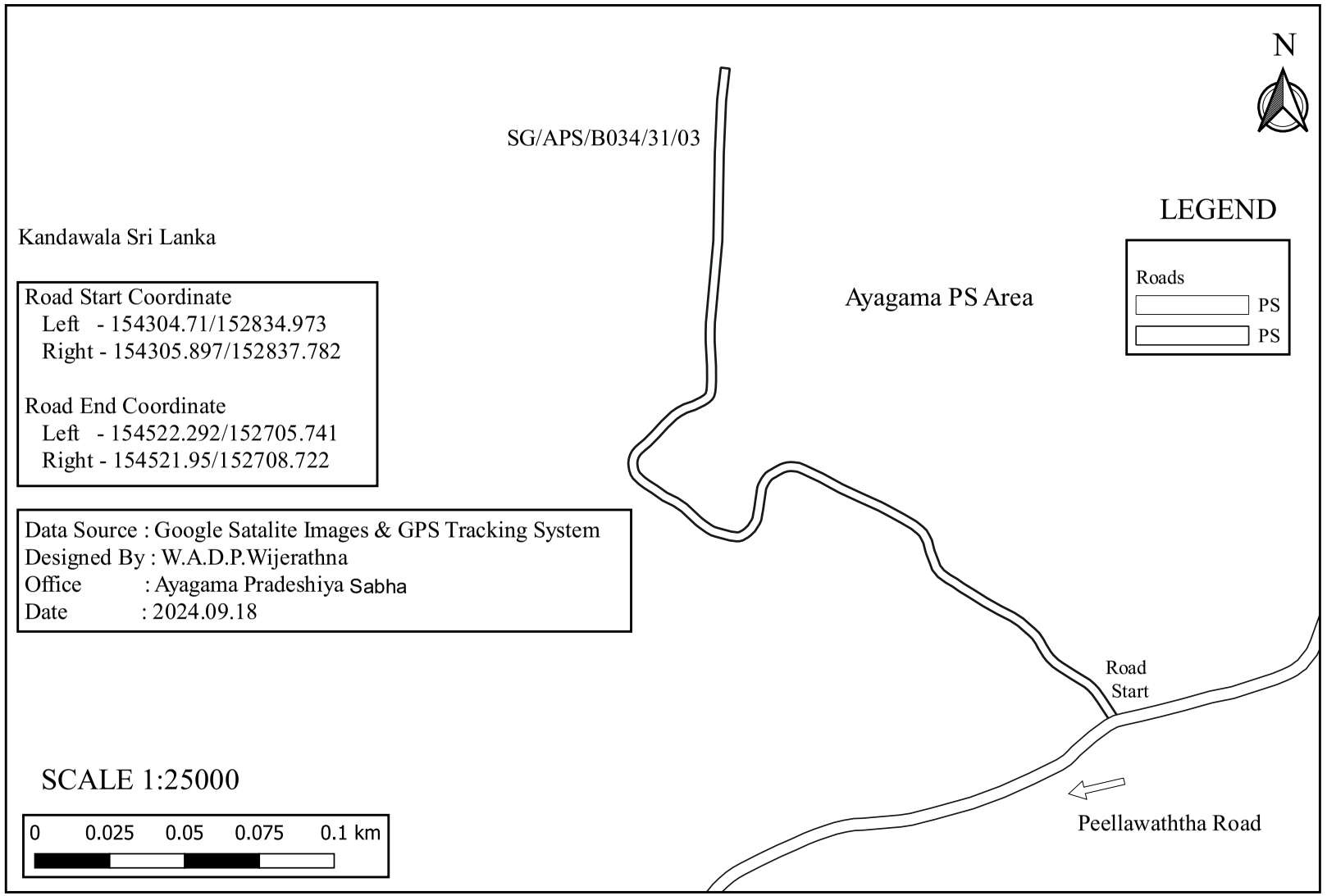

SG/APS/B034/31/03/01 - Lindapitiya Aranya Road

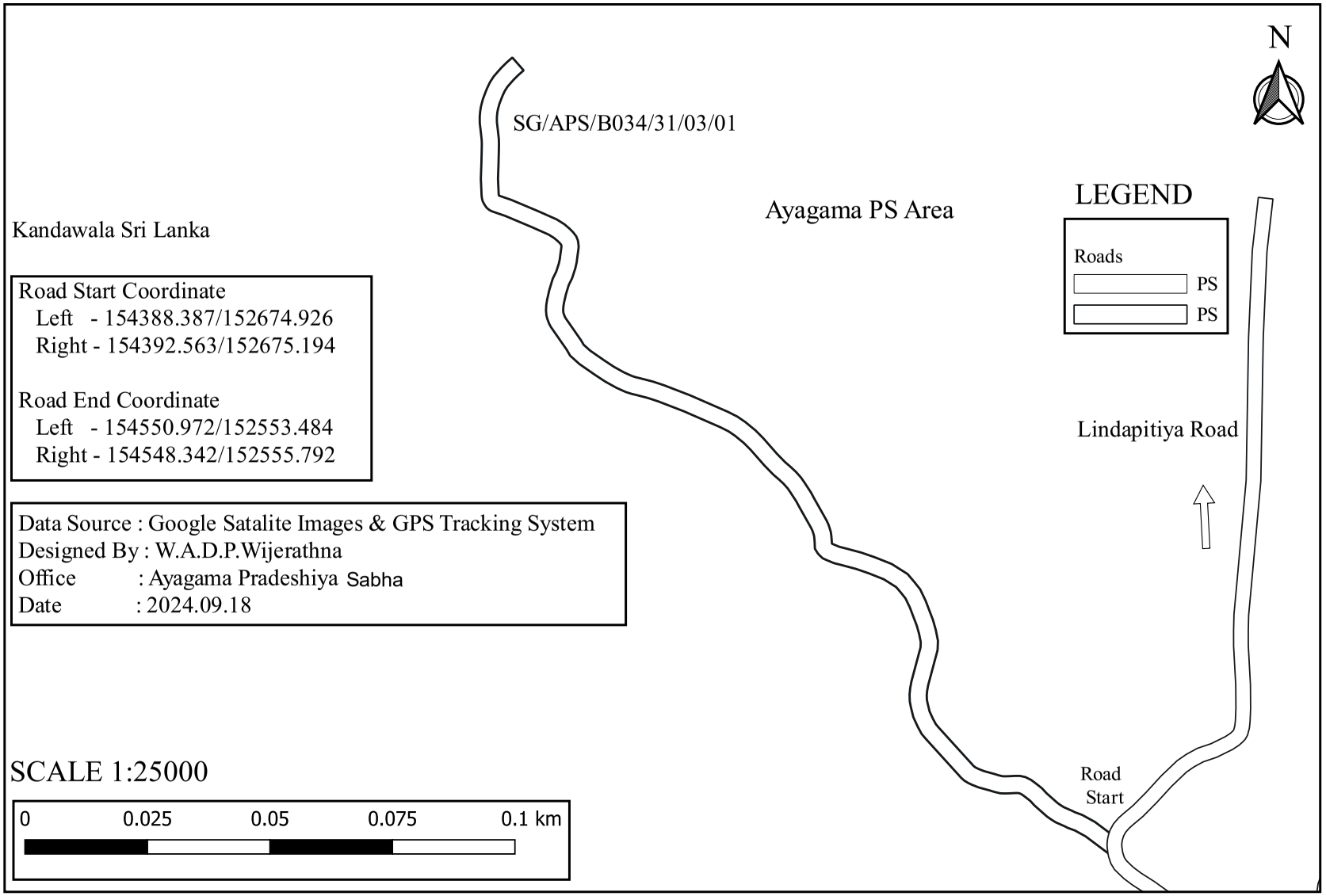

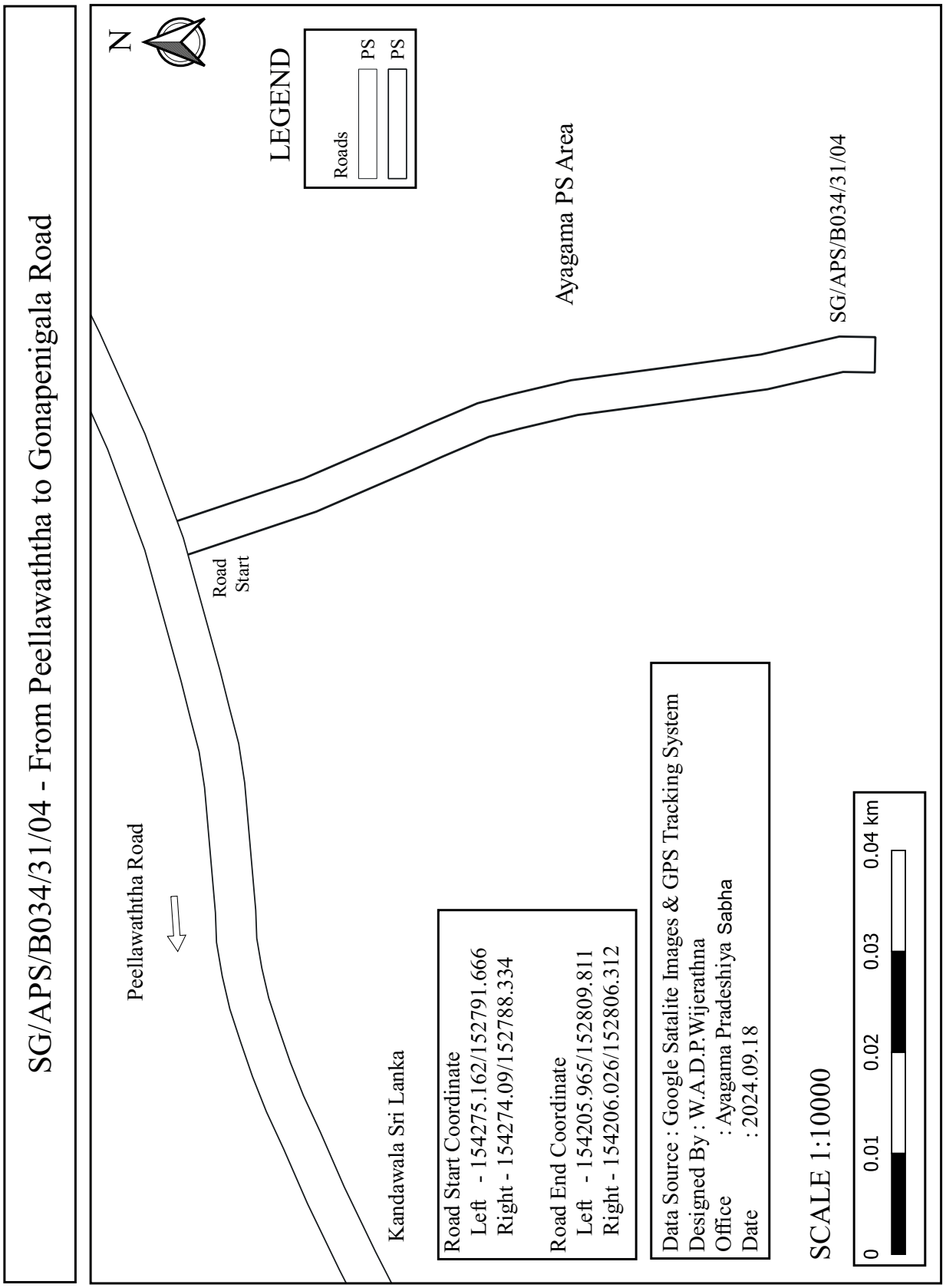
SG/APS/B034/31/04 - From Peellawaththa to Gonapenigala Road
N
LEGEND
Roads
PS
PS
Ayagama PS Area
SG/APS/B034/31/04
Road
Start
Peellawaththa Road
Kandawala Sri Lanka
Road Start Coordinate
Left - 154275.162/152791.666
Right - 154274.09/152788.334
Road End Coordinate
Left - 154205.965/152809.811
Right - 154206.026/152806.312
Data Source : Google Satalite Images & GPS Tracking System
Designed By : W.A.D.P.Wijerathna
Office : Ayagama Pradeshiya Sabha
Date : 2024.09.18
SCALE 1:10000
0
0.01
0.02
0.03
0.04 km

SG/APS/B034/32 - Pimbura Ihalawaththa Footpath

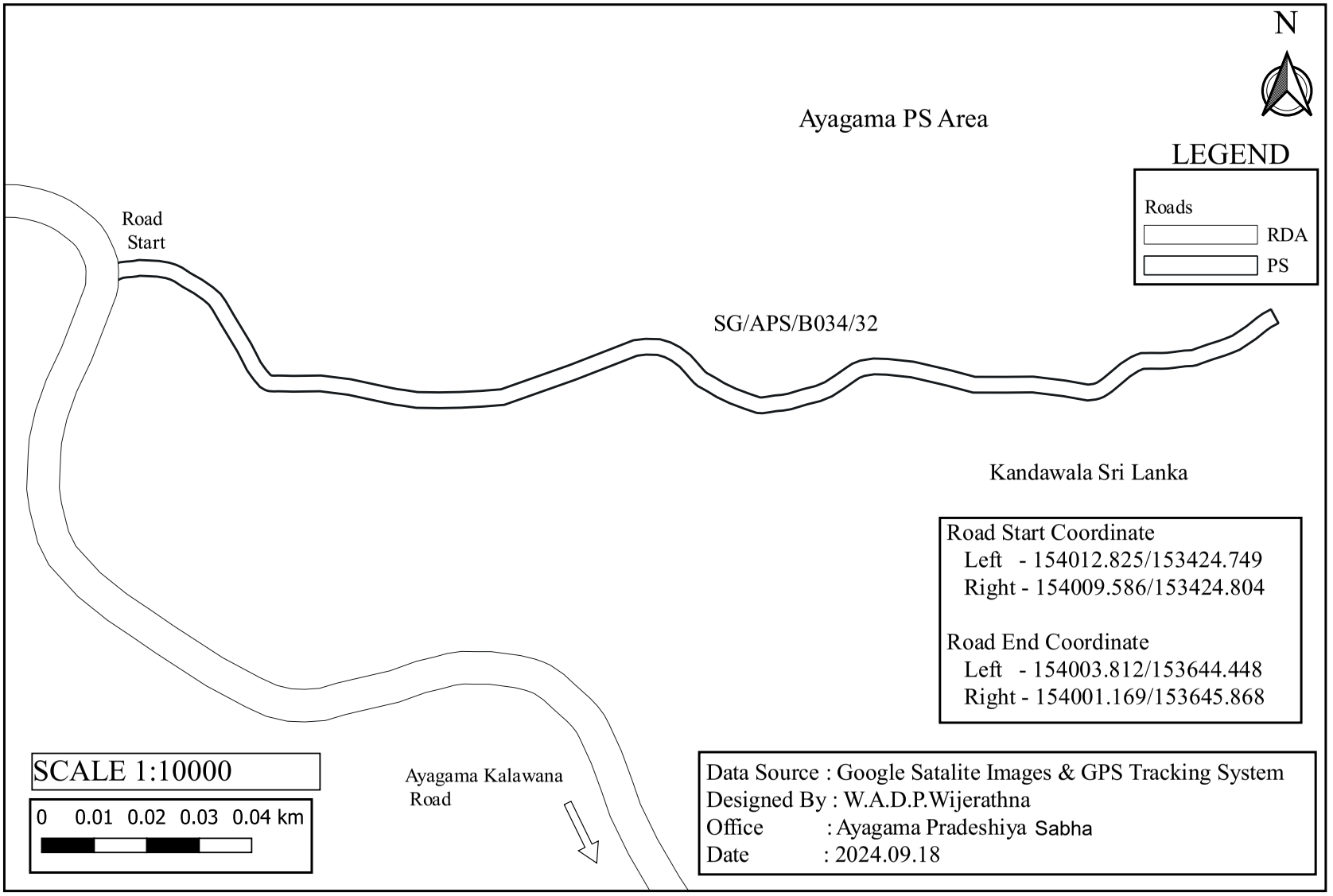

SG/APS/B034/33 - Ambalanwela Road

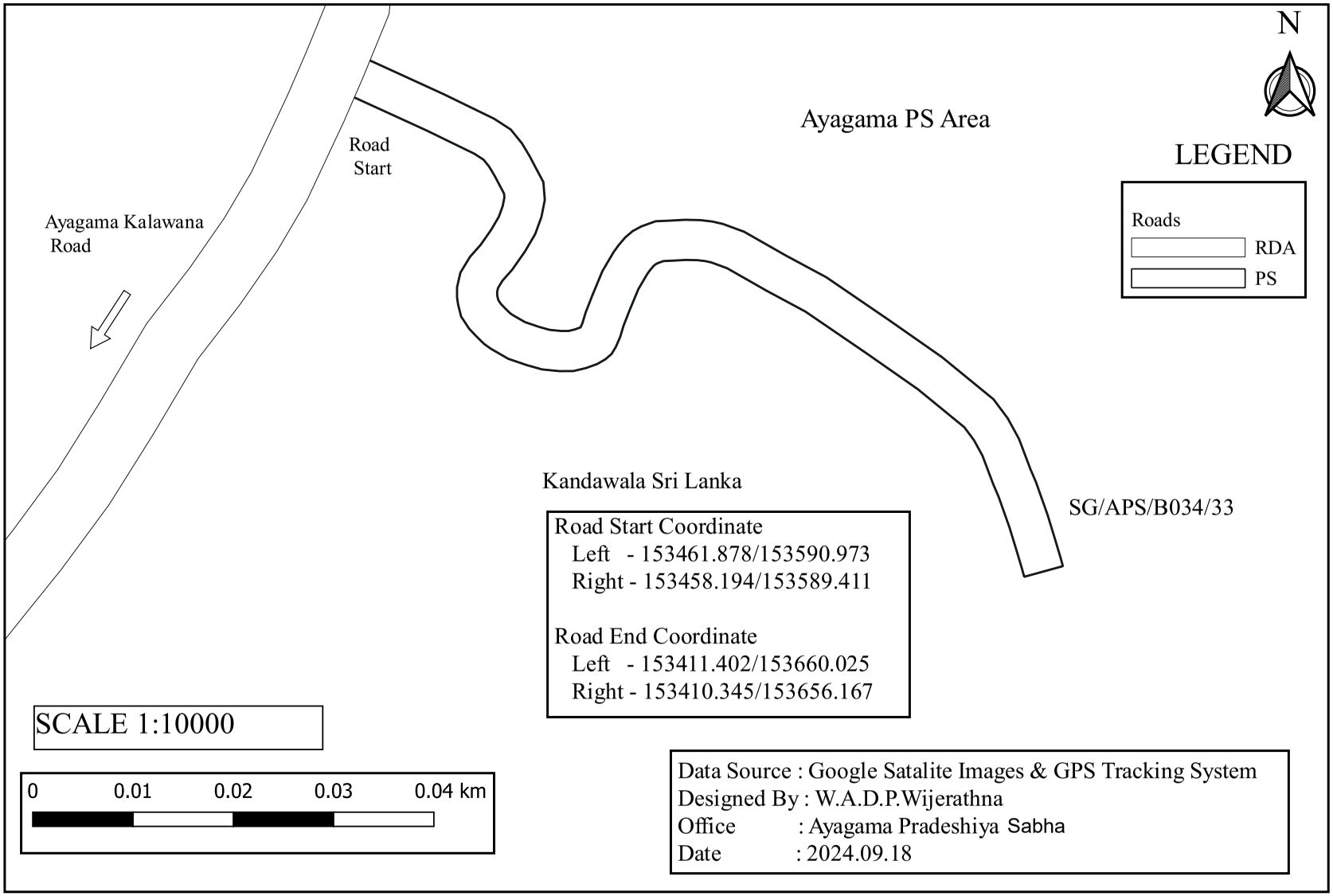

SG/APS/B034/34 - Gonapenigala Road

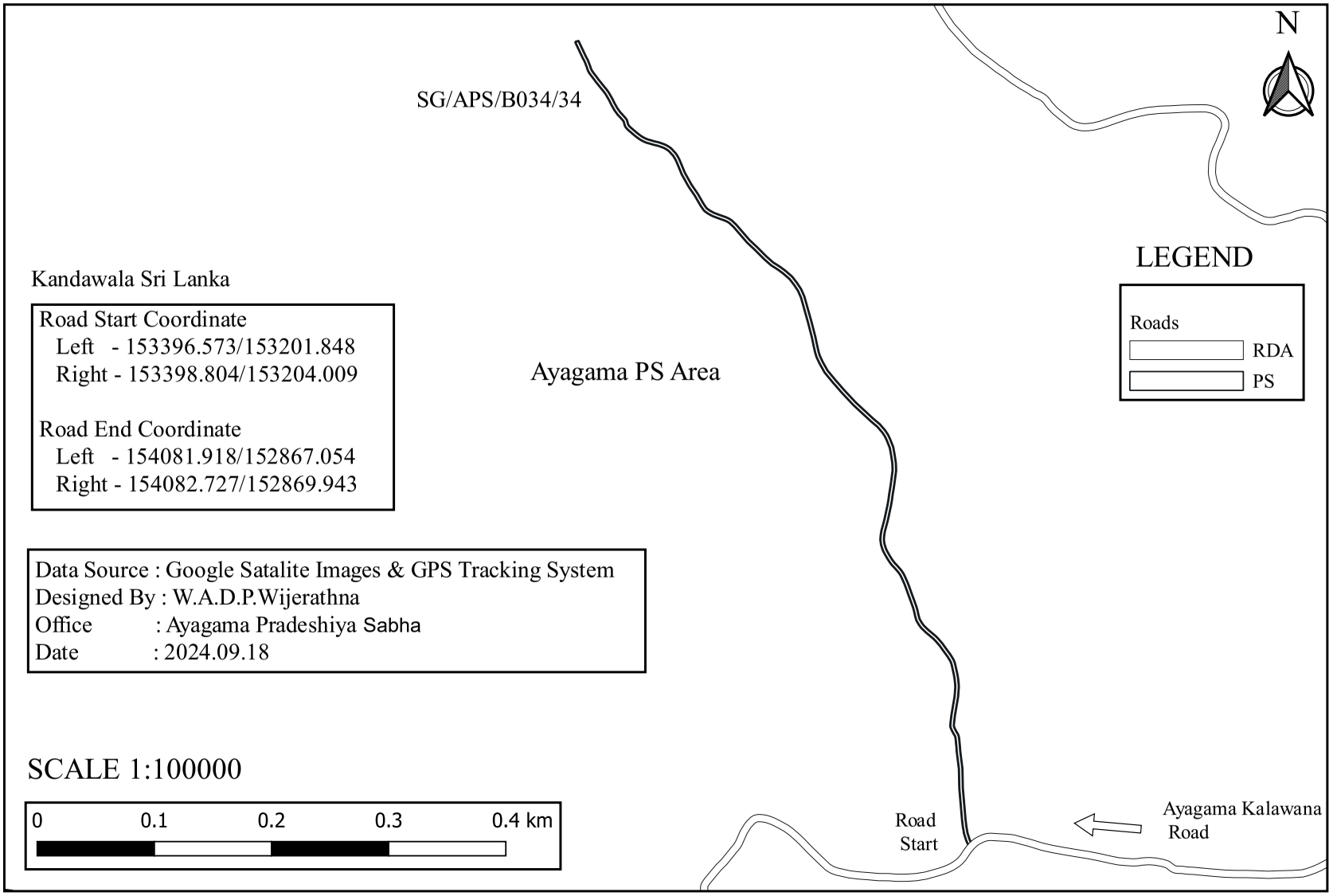

SG/APS/B034/35 - First Part of Henyaya Road

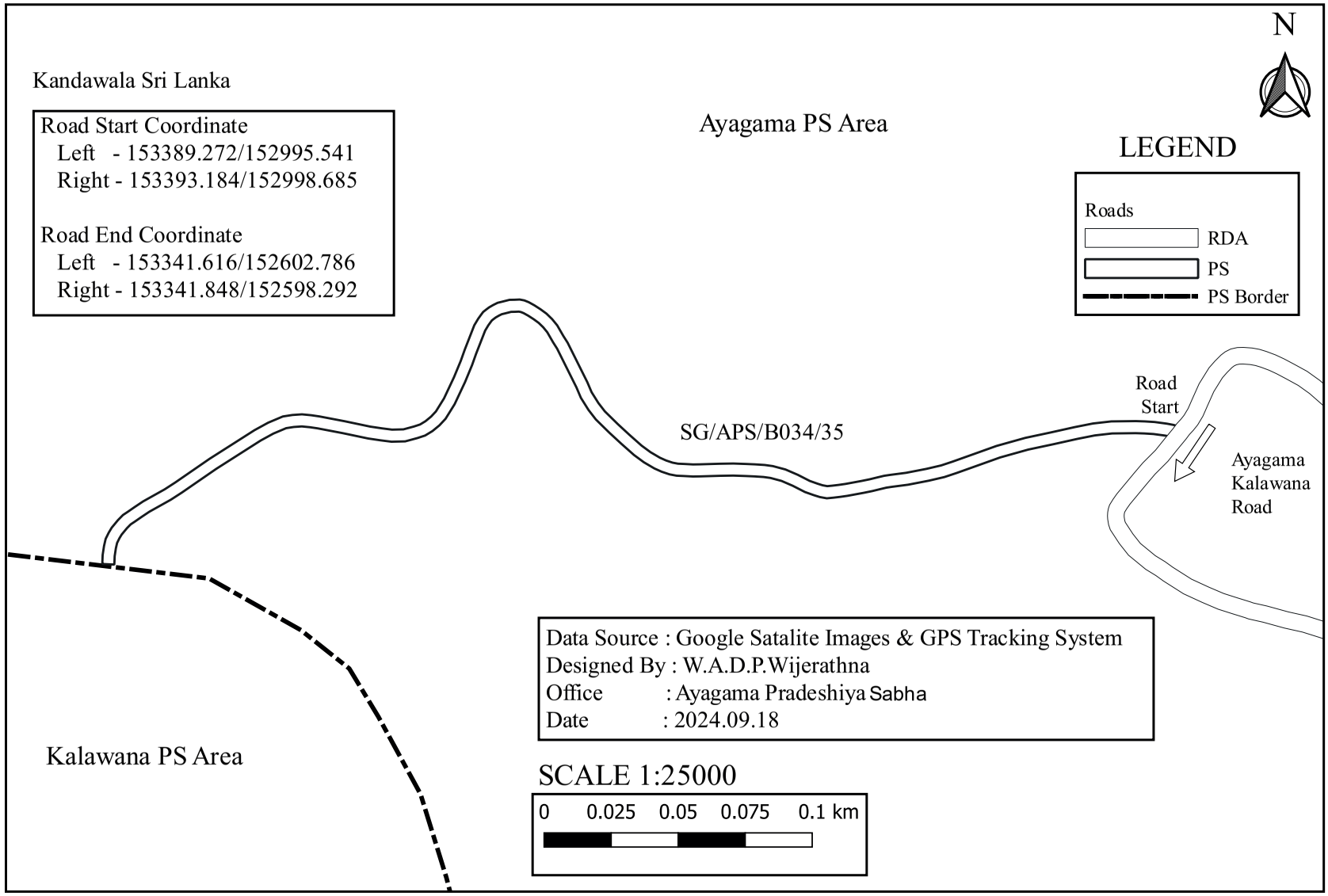

SG/APS/B034/35/01 - Manakanda Road

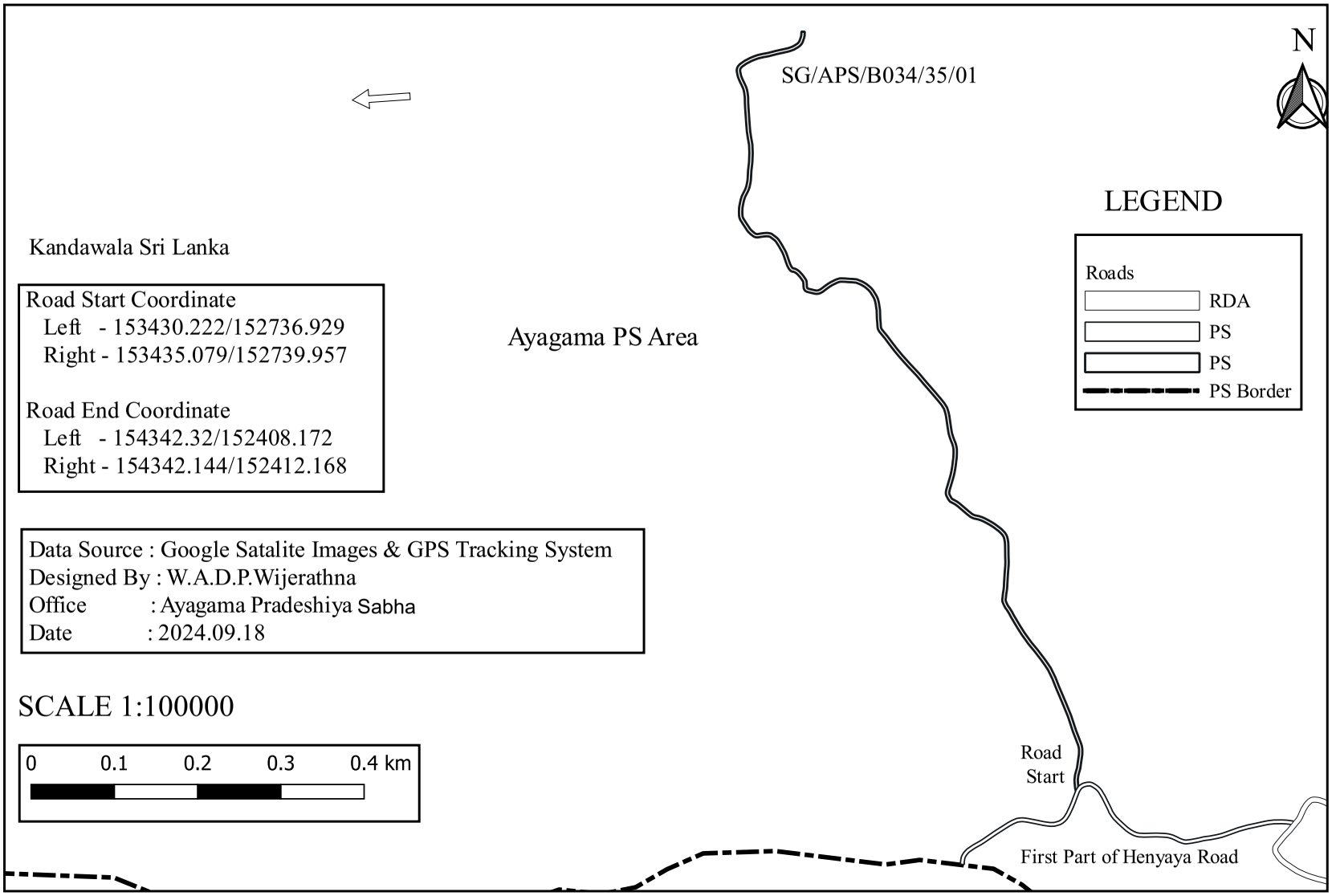

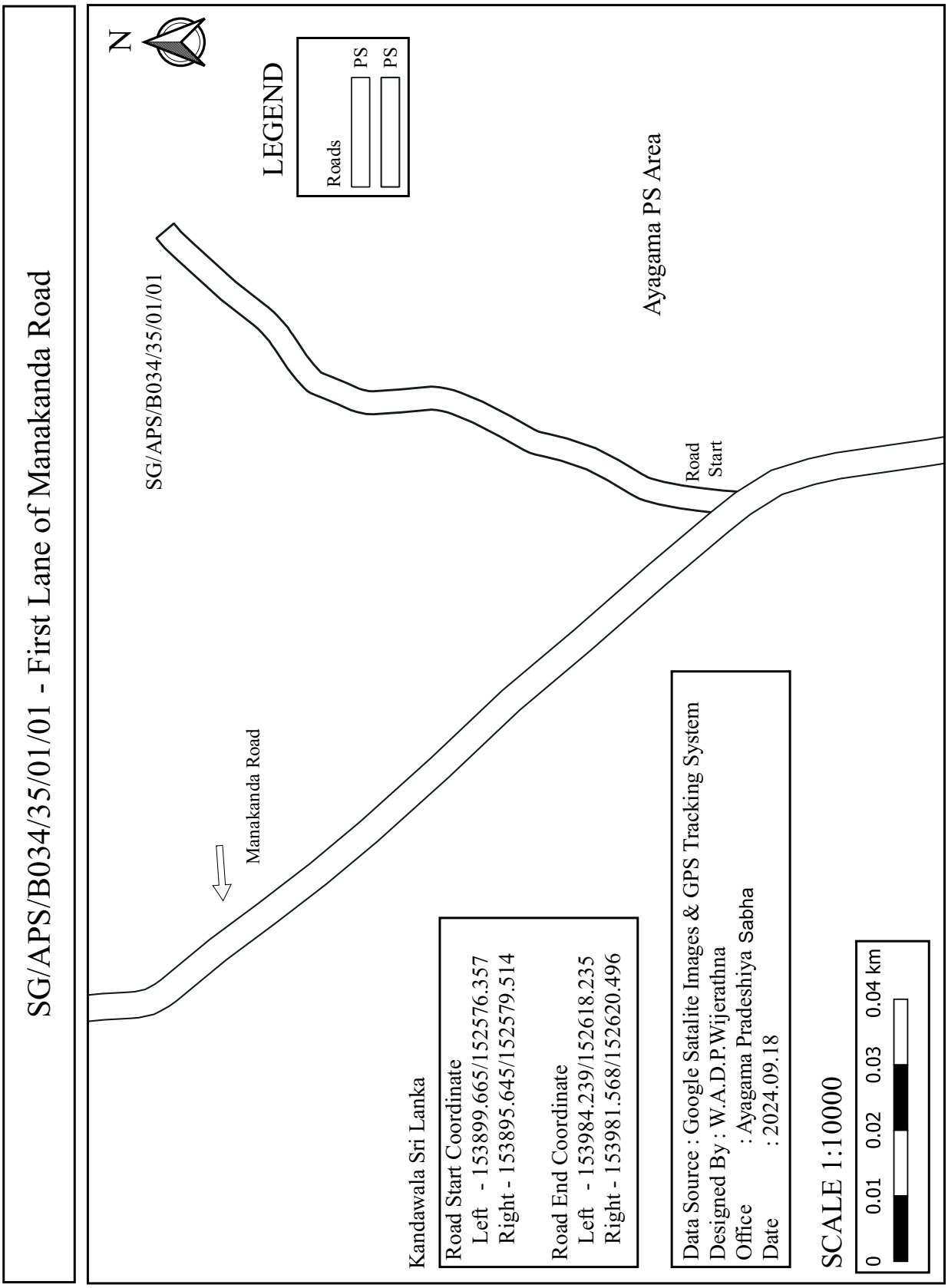
SG/APS/B034/35/01/01 - First Lane of Manakanda Road
N
LEGEND
Roads
PS
PS
SG/APS/B034/35/01/01
Ayagama PS Area
Road Start
Manakanda Road
Kandawala Sri Lanka
Road Start Coordinate
Left - 153899.665/152576.357
Right - 153895.645/152579.514
Road End Coordinate
Left - 153984.239/152618.235
Right - 153981.568/152620.496
Data Source : Google Satalite Images & GPS Tracking System
Designed By : W.A.D.P.Wijerathna
Office : Ayagama Pradeshiya Sabha
Date : 2024.09.18
SCALE 1:10000
0 0.01 0.02 0.03 0.04 km

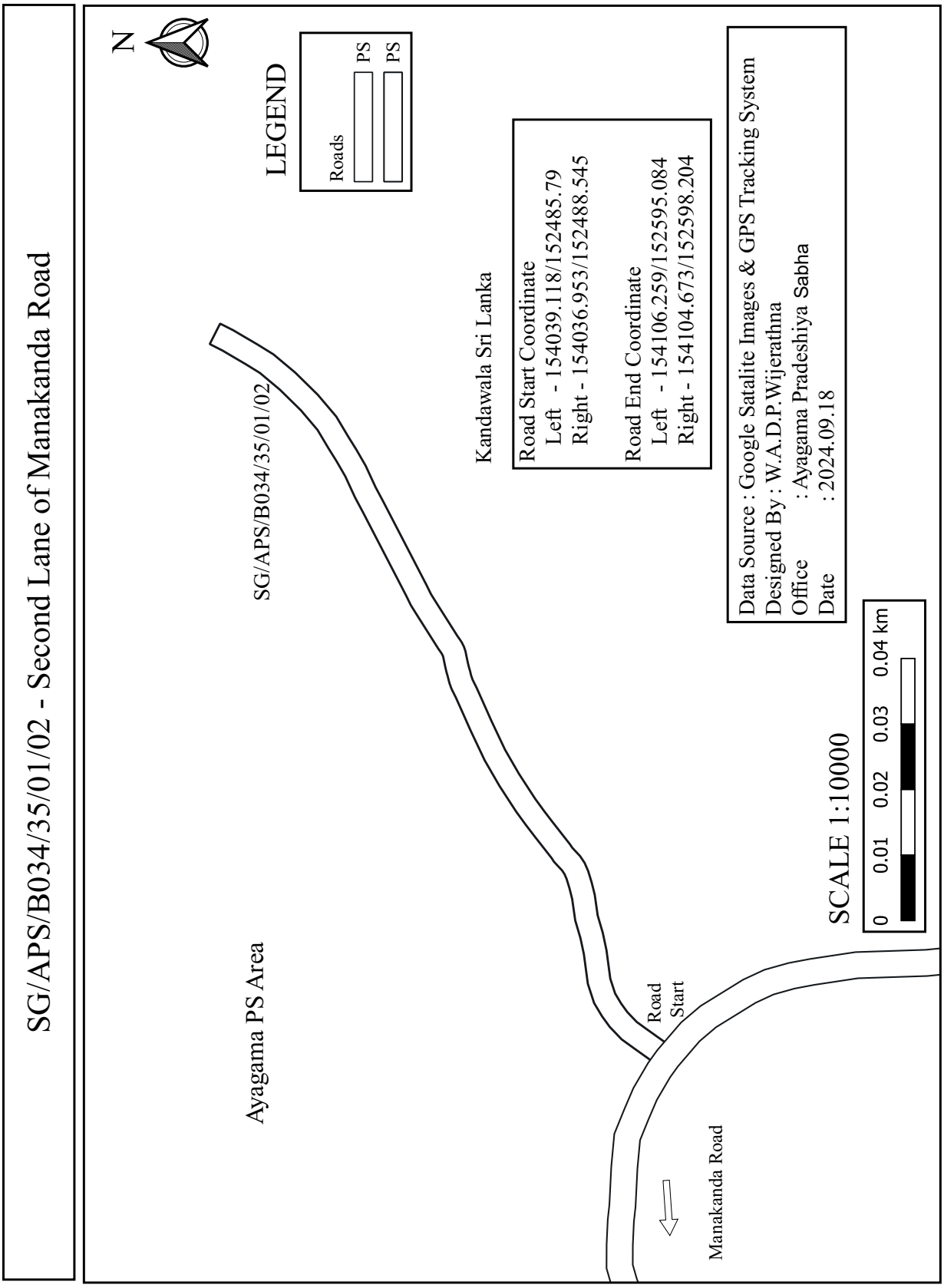
SG/APS/B034/35/01/02 - Second Lane of Manakanda Road
N
LEGEND
Roads
PS
PS
Kandawala Sri Lanka
Road Start Coordinate
Left - 154039.118/152485.79
Right - 154036.953/152488.545
Road End Coordinate
Left - 154106.259/152595.084
Right - 154104.673/152598.204
Data Source : Google Satalite Images & GPS Tracking System
Designed By : W.A.D.P.Wijerathna
Office : Ayagama Pradeshiya Sabha
Date : 2024.09.18
SG/APS/B034/35/01/02
Ayagama PS Area
Road Start
Manakanda Road
SCALE 1:10000
0 0.01 0.02 0.03 0.04 km

SG/APS/B034/35/01/03 - Third Lane of Manakanda Road

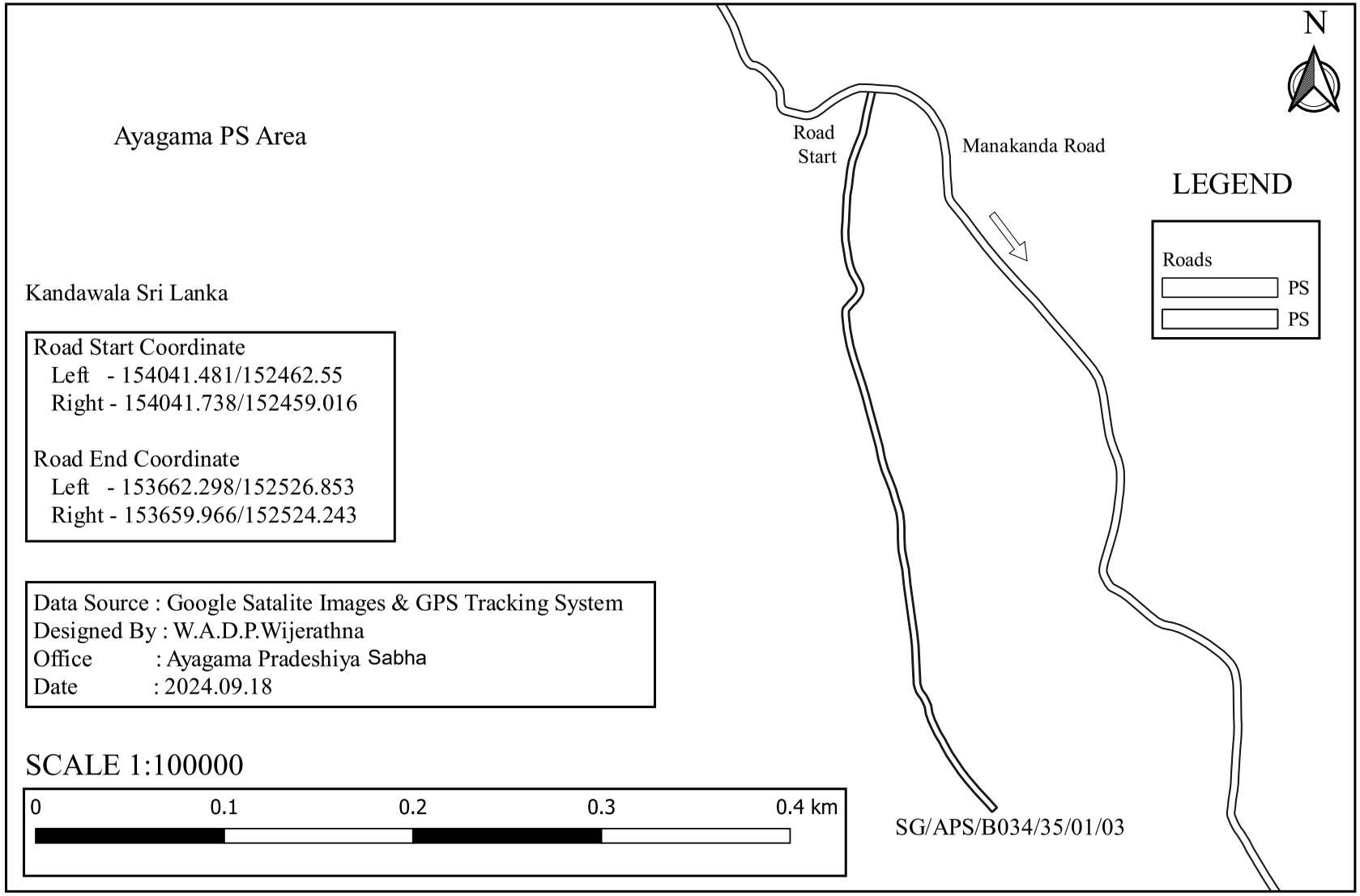

SG/APS/B034/35/01/04 - Fourth Lane of Manakanda Road

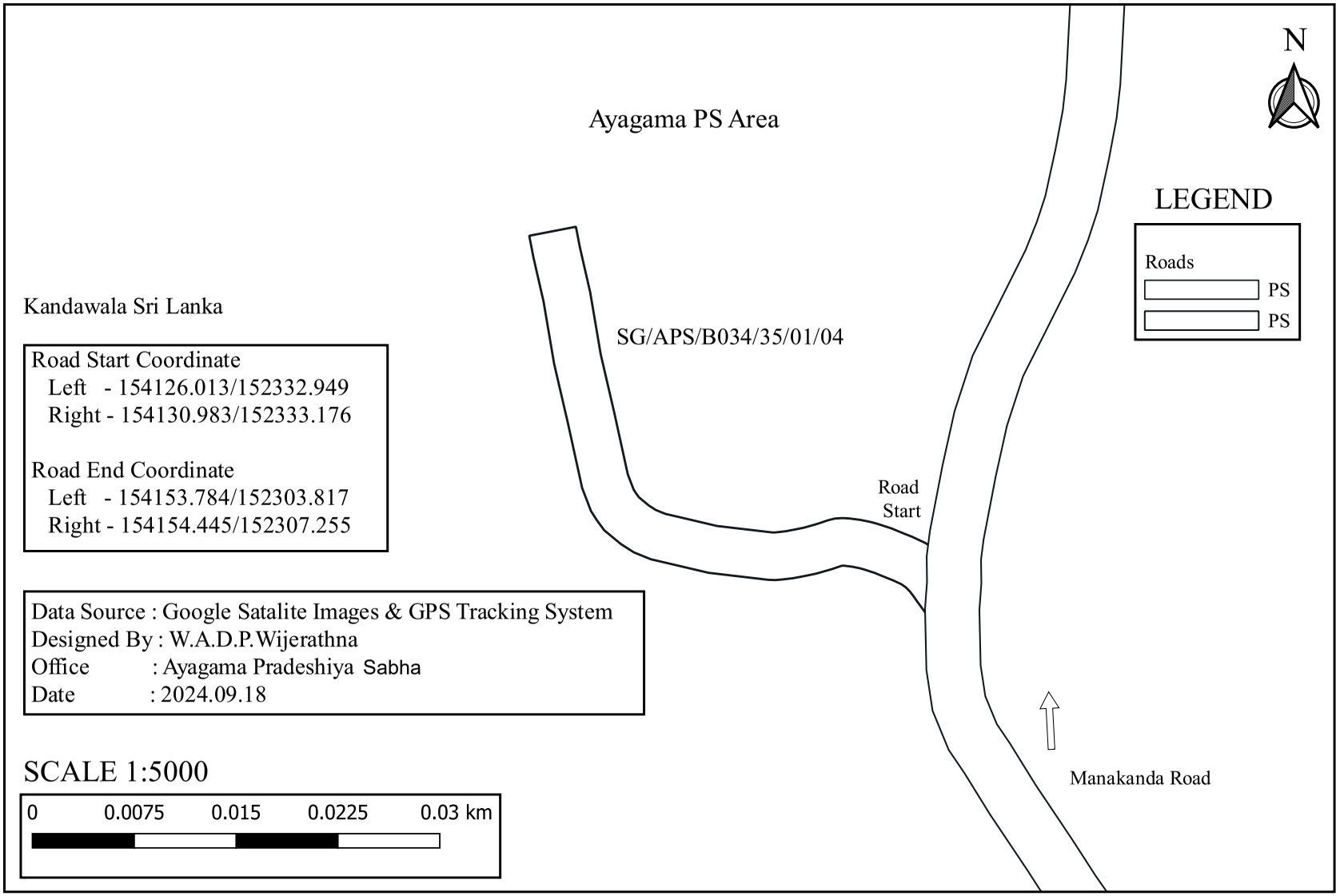

SG/APS/B034/35/02 - Kumburuhena Road

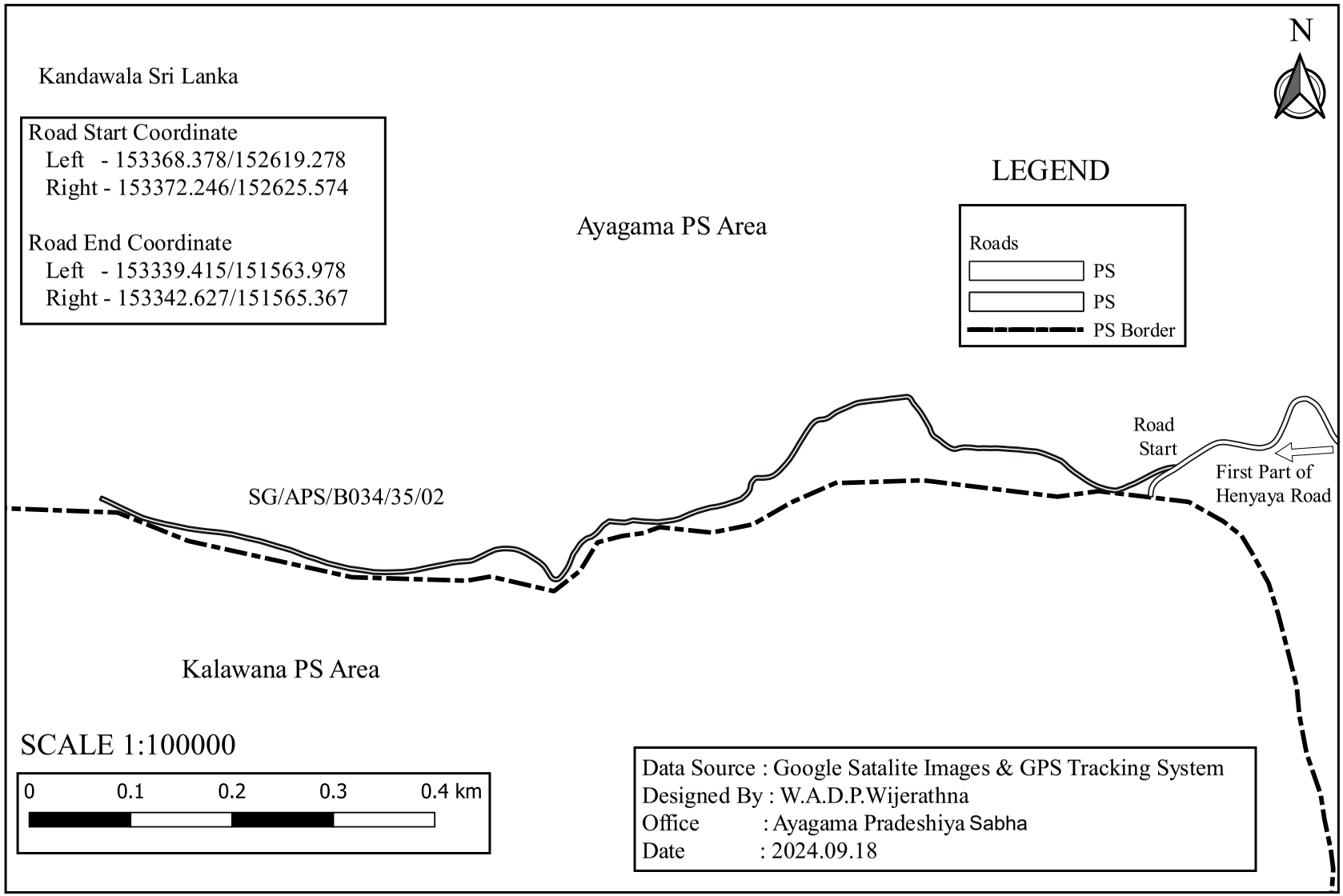

SG/APS/B034/36 - Kiwulahena Road

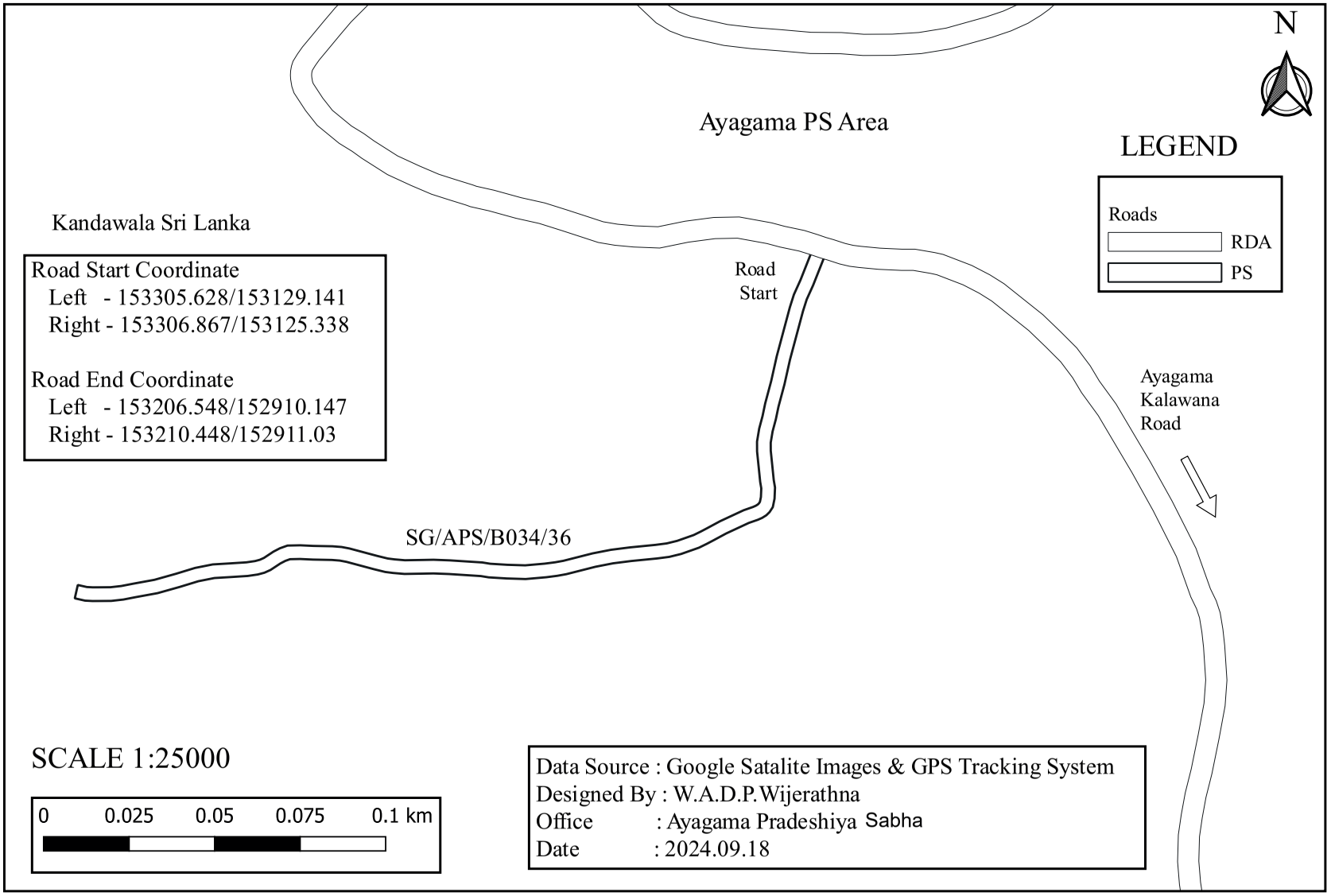

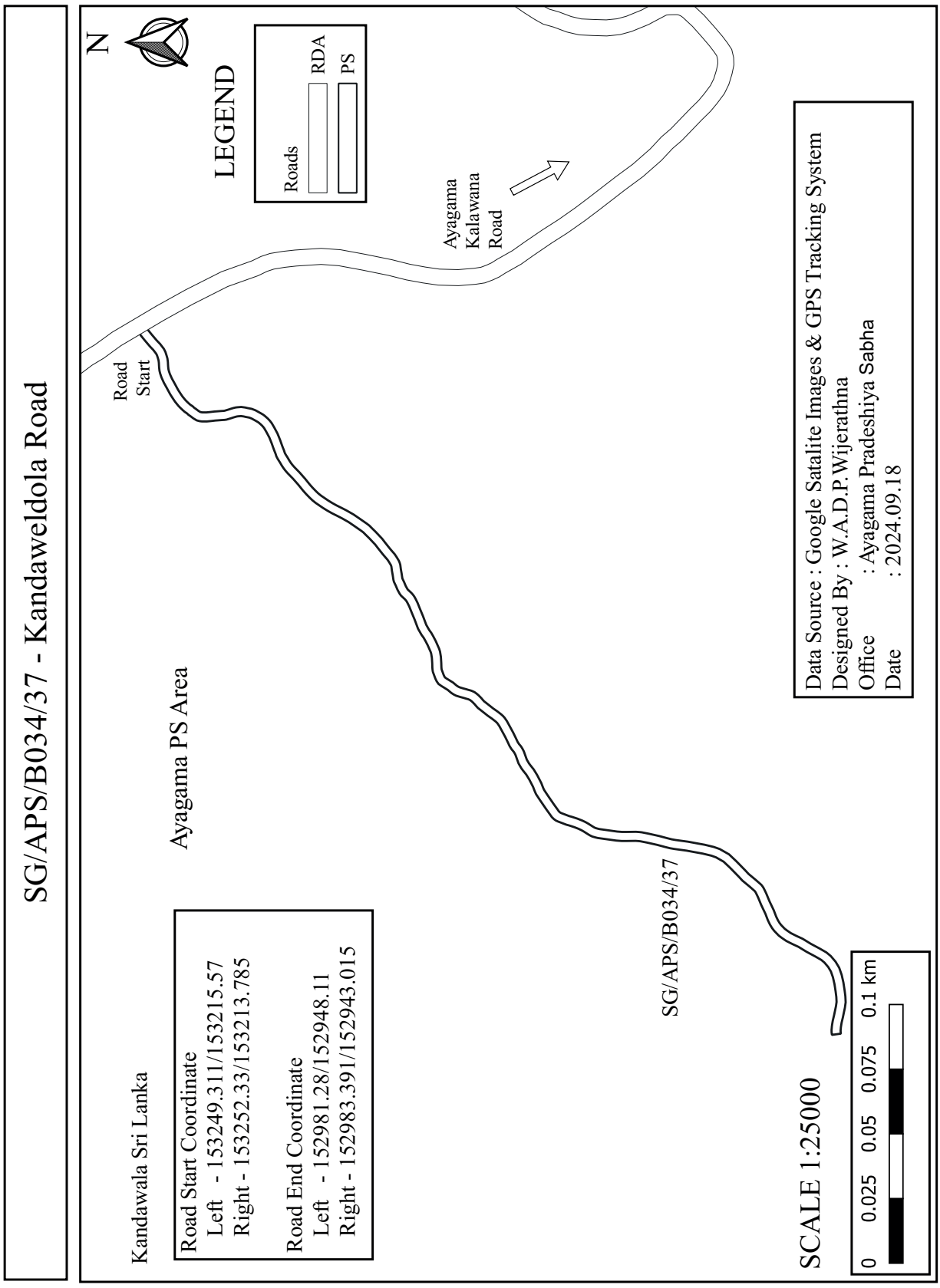
SG/APS/B034/37 - Kandaweldola Road
N
LEGEND
Roads
RDA
PS
Ayagama Kalawana Road
Road Start
Ayagama PS Area
Kandawala Sri Lanka
Road Start Coordinate
Left - 153249.311/153215.57
Right - 153252.33/153213.785
Road End Coordinate
Left - 152981.28/152948.11
Right - 152983.391/152943.015
SG/APS/B034/37
Data Source : Google Satalite Images & GPS Tracking System
Designed By : W.A.D.P.Wijerathna
Office : Ayagama Pradeshiya Sabha
Date : 2024.09.18
SCALE 1:25000
0 0.025 0.05 0.075 0.1 km

SG/APS/B034/38 - From Seventh Post to Kandaweldola Road

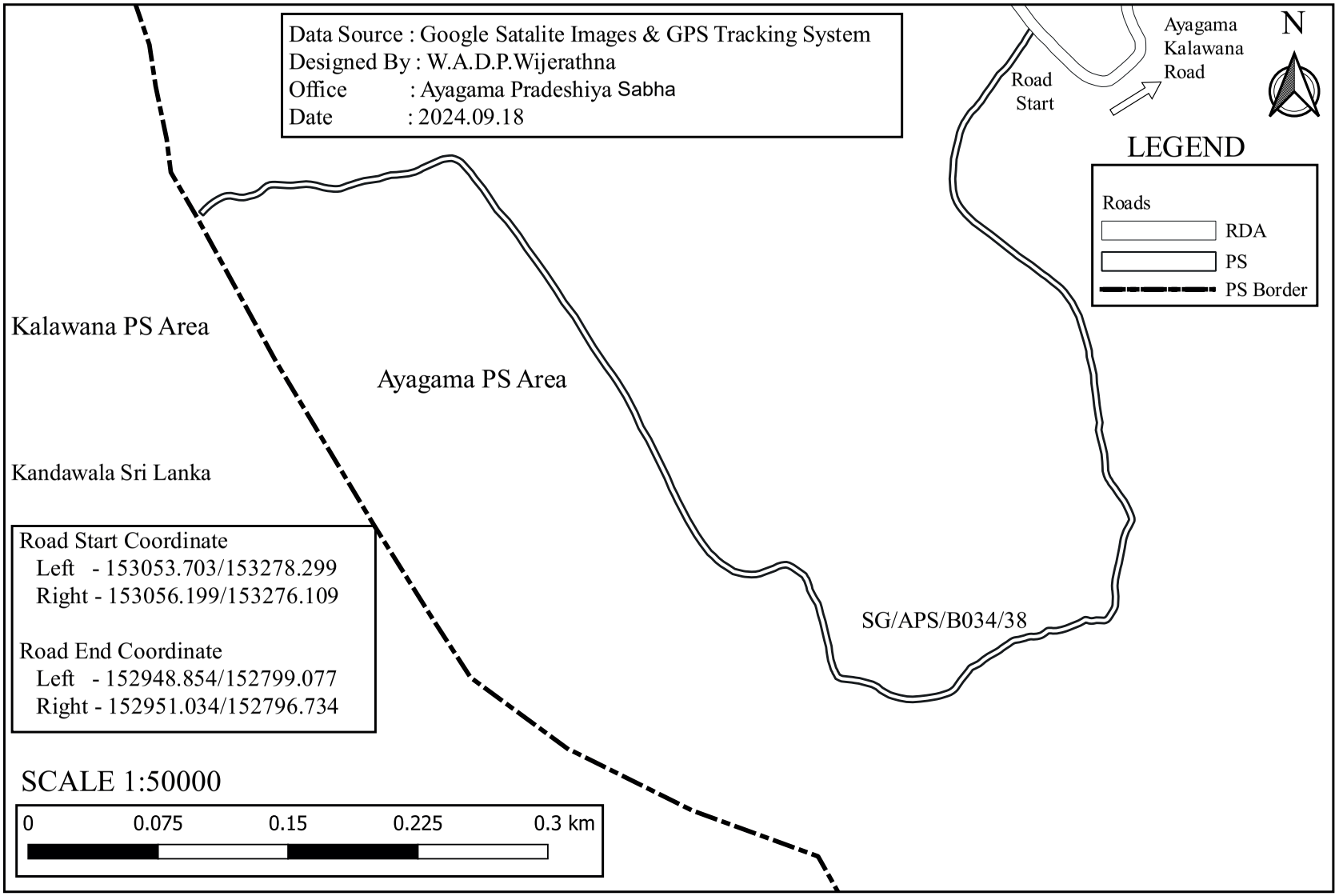

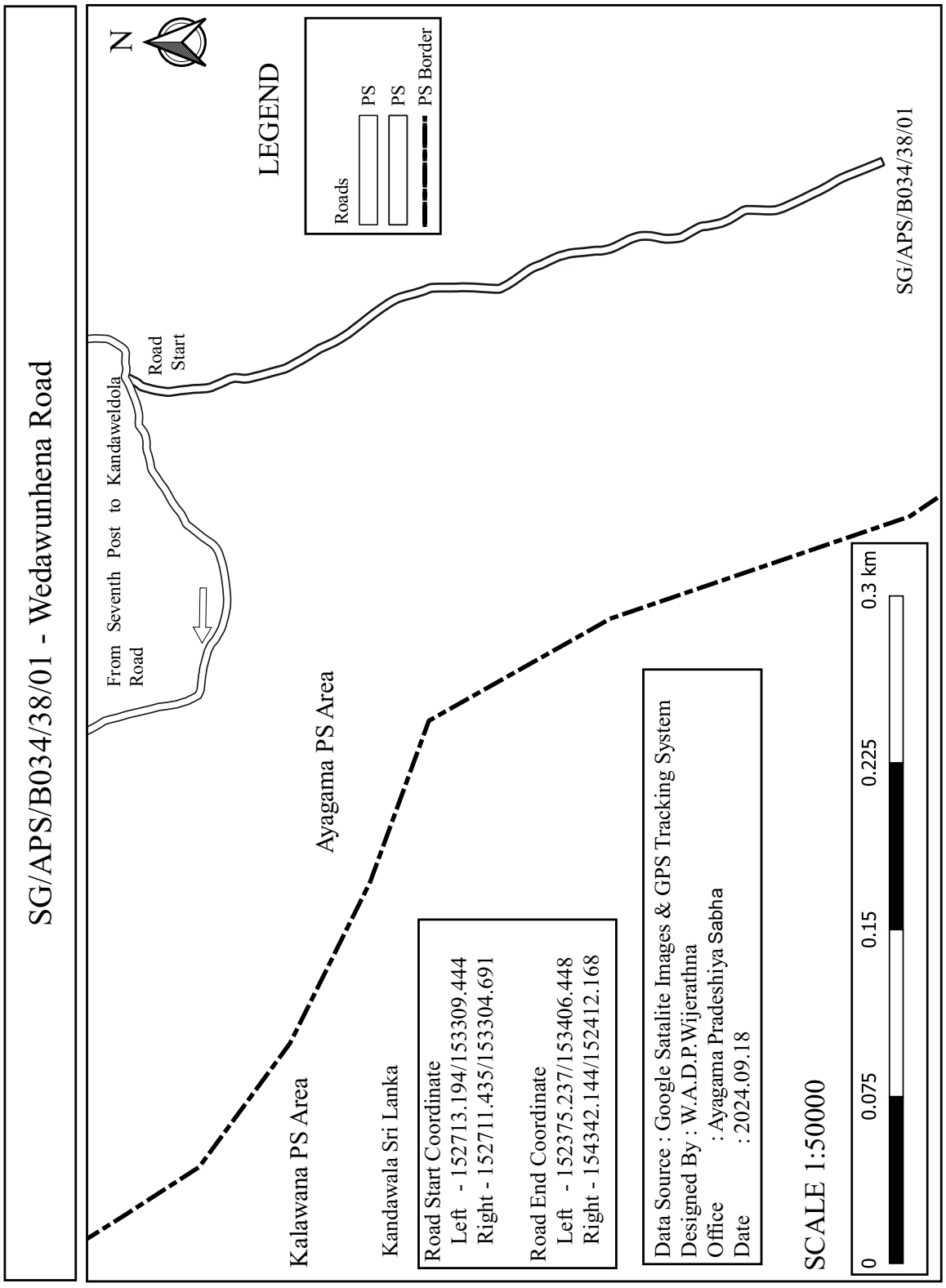
SG/APS/B034/38/01 - Wedawunhena Road
N
LEGEND
Roads
PS
PS
PS Border
From Seventh Post to Kandaweldola Road
Road Start
SG/APS/B034/38/01
Kalawana PS Area
Ayagama PS Area
Kandawala Sri Lanka
Road Start Coordinate
Left - 152713.194/153309.444
Right - 152711.435/153304.691
Road End Coordinate
Left - 152375.237/153406.448
Right - 154342.144/152412.168
Data Source : Google Satalite Images & GPS Tracking System
Designed By : W.A.D.P.Wijerathna
Office : Ayagama Pradeshiya Sabha
Date : 2024.09.18
SCALE 1:50000
0
0.075
0.15
0.225
0.3 km

SG/APS/B034/38/02 - Takaranwaththa Road

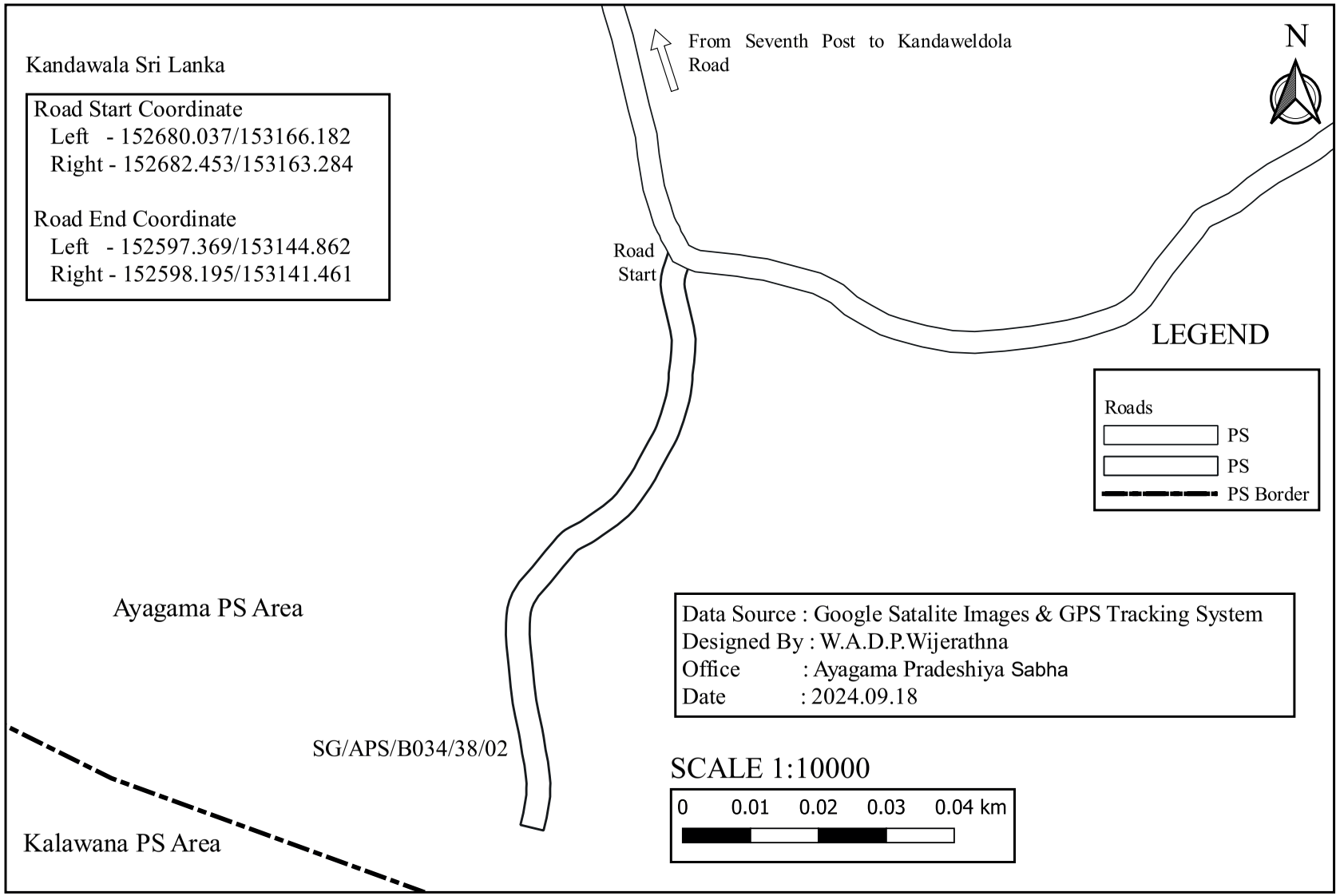

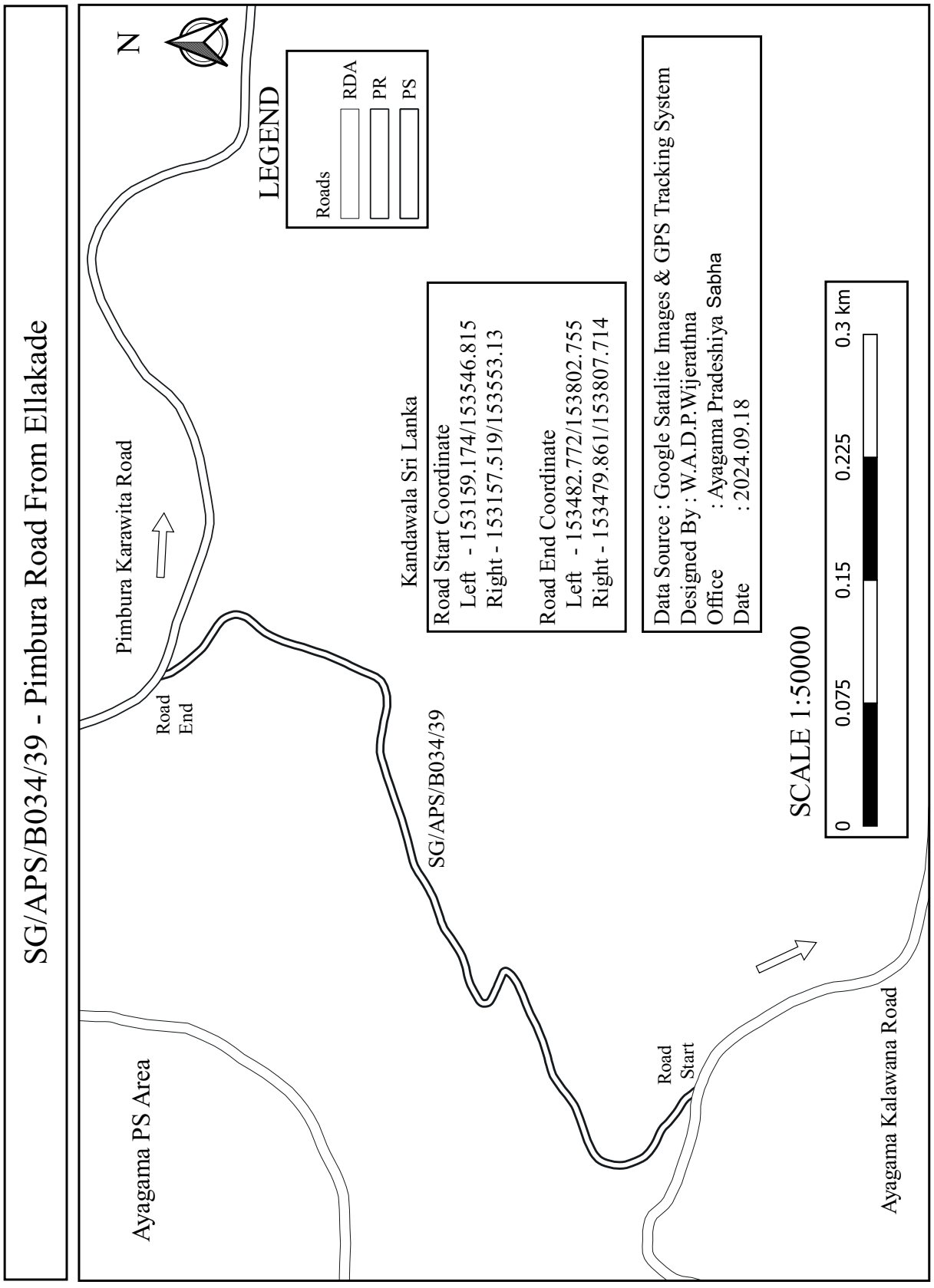
SG/APS/B034/39 - Pimbura Road From Ellakade
N
LEGEND
Roads
RDA
PR
PS
Pimbura Karawita Road
Road End
Kandawala Sri Lanka
Road Start Coordinate
Left - 153159.174/153546.815
Right - 153157.519/153553.13
Road End Coordinate
Left - 153482.772/153802.755
Right - 153479.861/153807.714
Data Source : Google Satalite Images & GPS Tracking System
Designed By : W.A.D.P.Wijerathna
Office : Ayagama Pradeshiya Sabha
Date : 2024.09.18
SG/APS/B034/39
SCALE 1:50000
0
0.075
0.15
0.225
0.3 km
Ayagama PS Area
Road Start
Ayagama Kalawana Road

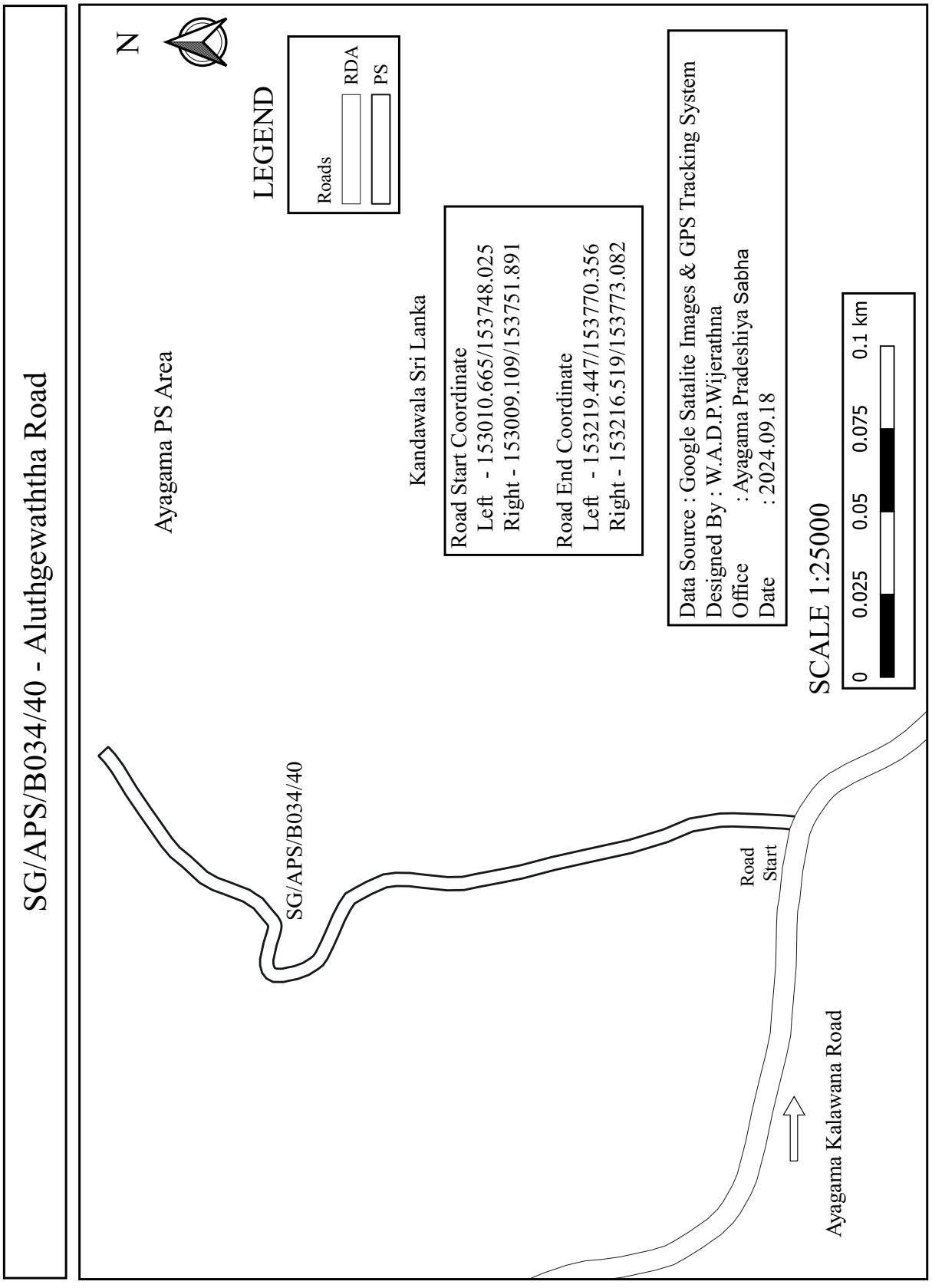
SG/APS/B034/40 - Aluthgewaththa Road
N
LEGEND
Roads
RDA
PS
Ayagama PS Area
Kandawala Sri Lanka
Road Start Coordinate
Left - 153010.665/153748.025
Right - 153009.109/153751.891
Road End Coordinate
Left - 153219.447/153770.356
Right - 153216.519/153773.082
Data Source : Google Satalite Images & GPS Tracking System
Designed By : W.A.D.P.Wijerathna
Office : Ayagama Pradeshiya Sabha
Date : 2024.09.18
SCALE 1:25000
0 0.025 0.05 0.075 0.1 km
SG/APS/B034/40
Road Start
Ayagama Kalawana Road

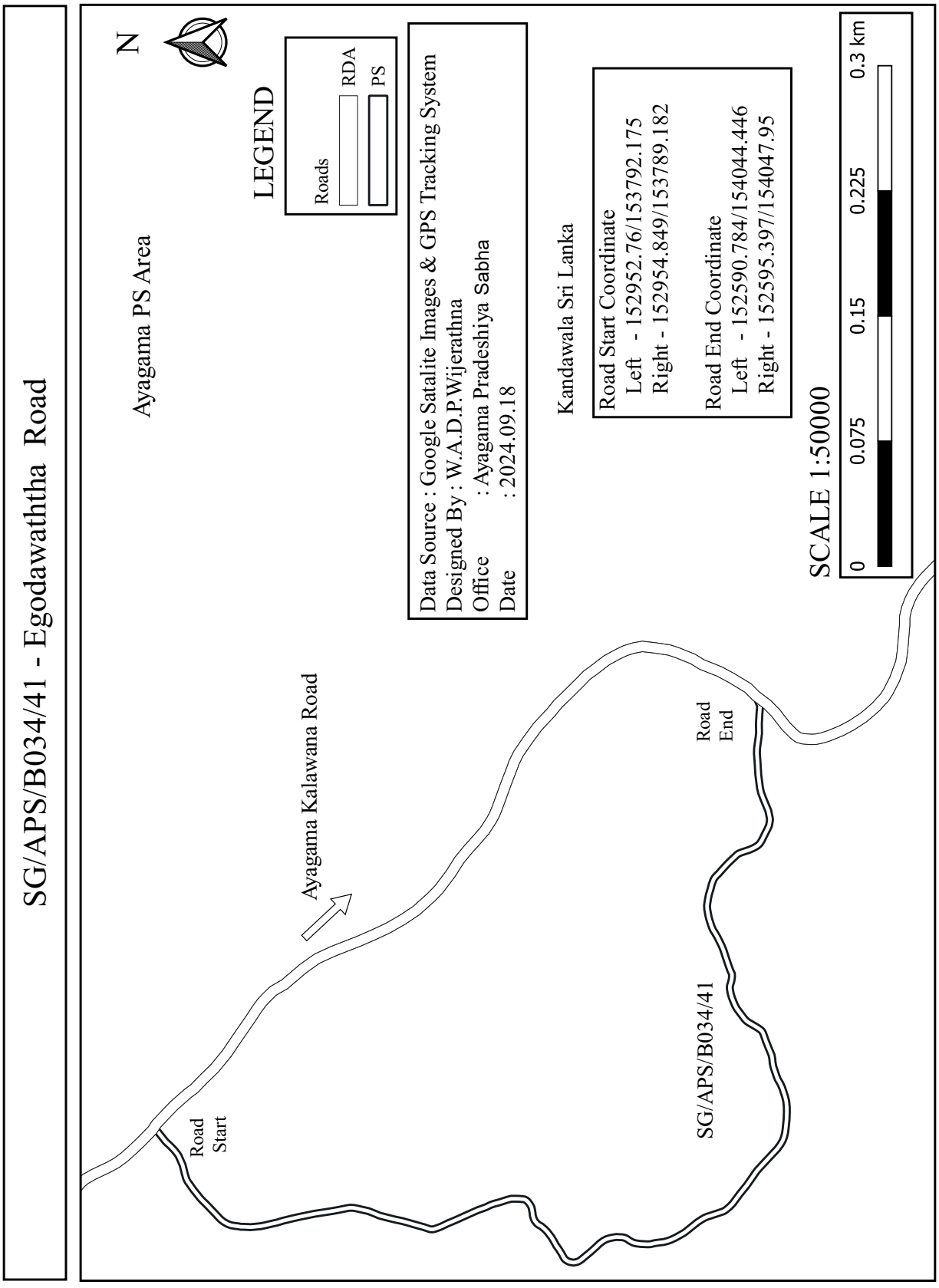
SG/APS/B034/41 - Egodawaththa Road
N
Ayagama PS Area
LEGEND
Roads
RDA
PS
Data Source : Google Satalite Images & GPS Tracking System
Designed By : W.A.D.P.Wijerathna
Office : Ayagama Pradeshiya Sabha
Date : 2024.09.18
Kandawala Sri Lanka
Road Start Coordinate
Left - 152952.76/153792.175
Right - 152954.849/153789.182
Road End Coordinate
Left - 152590.784/154044.446
Right - 152595.397/154047.95
SCALE 1:50000
0
0.075
0.15
0.225
0.3 km
Ayagama Kalawana Road
Road Start
Road End
SG/APS/B034/41

SG/APS/B034/42 - Epitawaththa Road

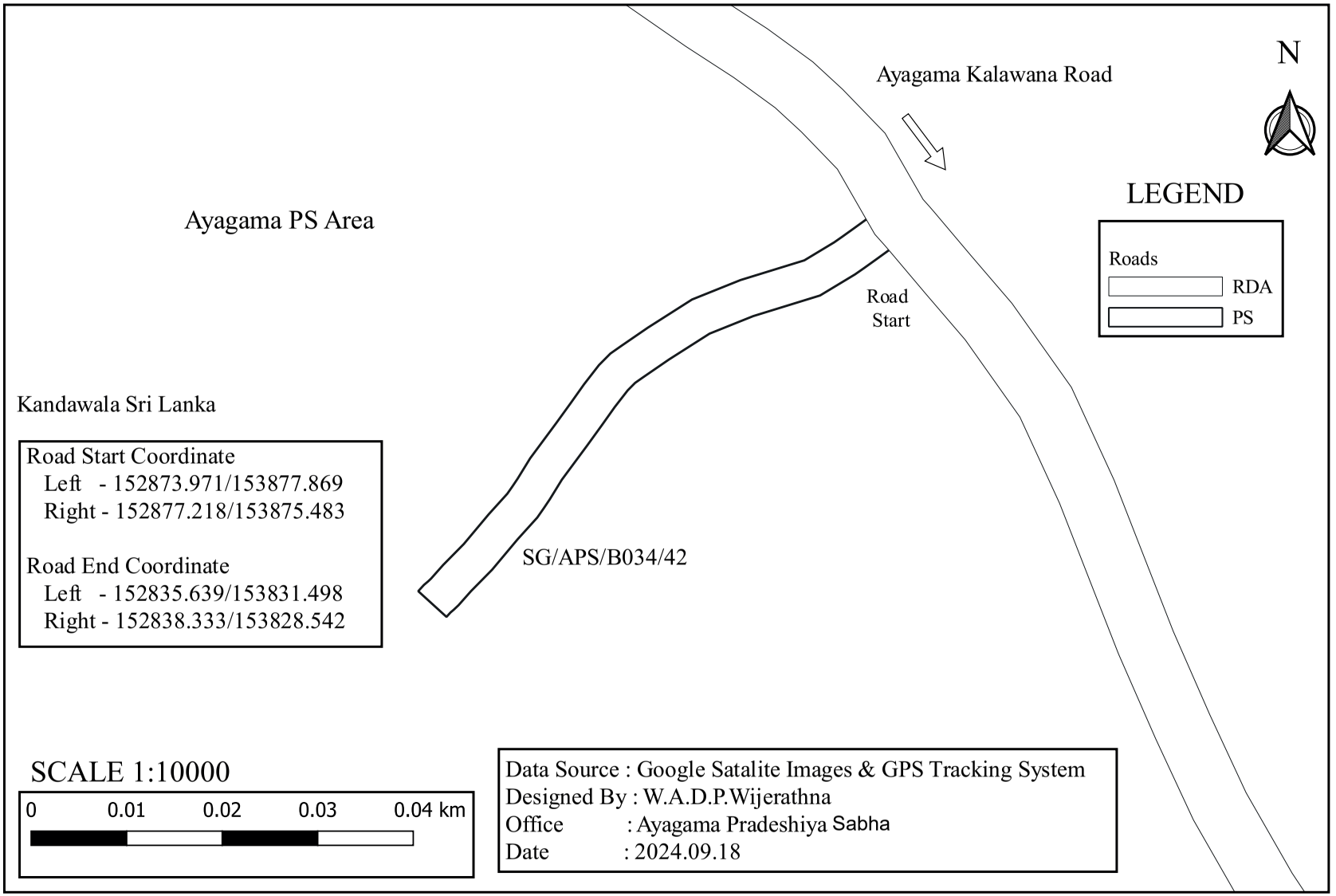

Road Start Coordinate
Left - 152873.971/153877.869
Right - 152877.218/153875.483

Road End Coordinate
Left - 152835.639/153831.498
Right - 152838.333/153828.542

SCALE 1:10000

0 0.01 0.02 0.03 0.04 km

Data Source : Google Satalite Images & GPS Tracking System
Designed By : W.A.D.P.Wijerathna
Office : Ayagama Pradeshiya Sabha
Date : 2024.09.18

SG/APS/B034/43 - Nikagoda Udawaththa Road

Data Source : Google Satalite Images & GPS Tracking System
Designed By : W.A.D.P.Wijerathna
Office : Ayagama Pradeshiya Sabha
Date : 2024.10.15

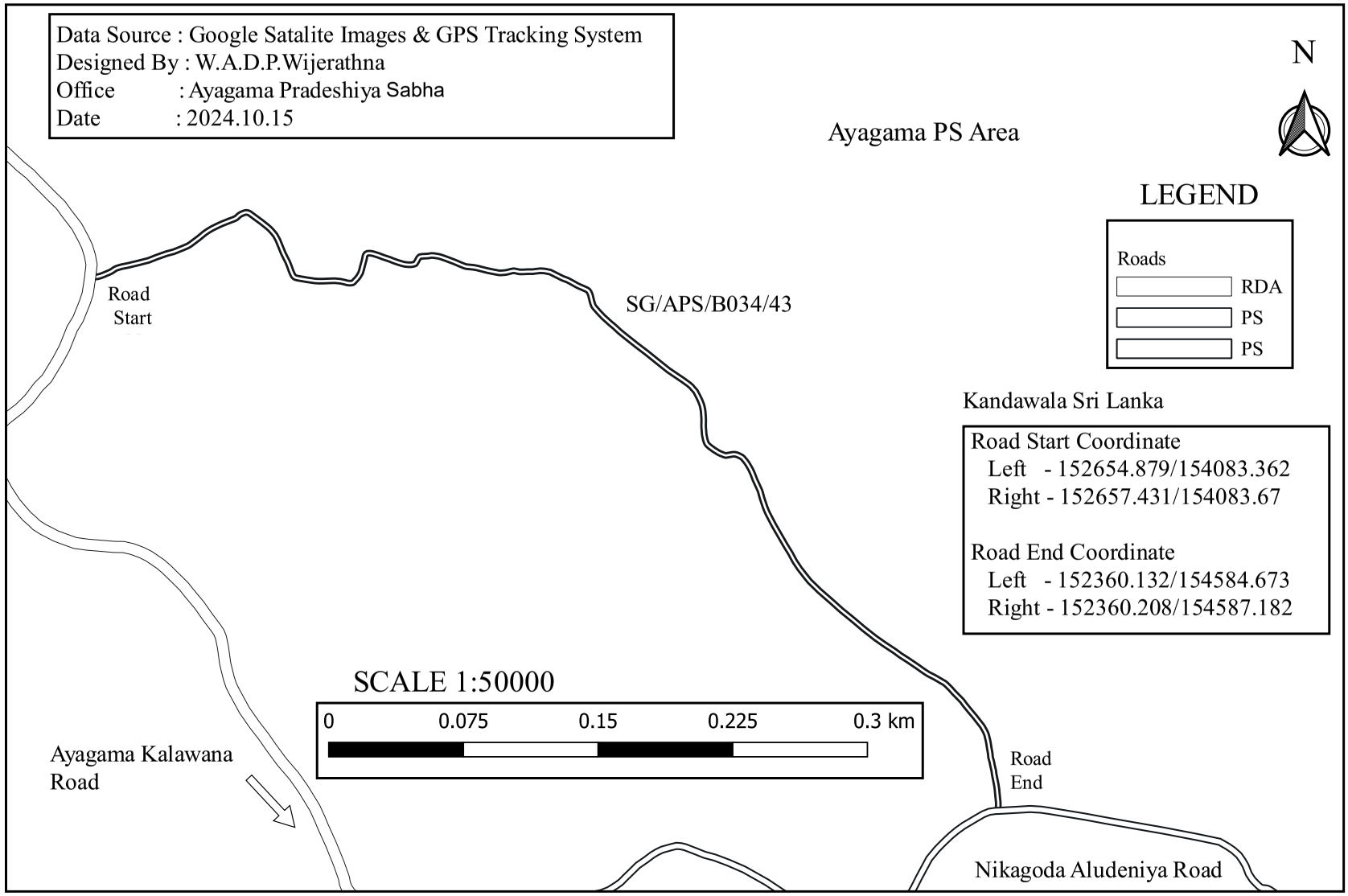

SG/APS/B034/44 - Nikagoda Udukumbura First Road

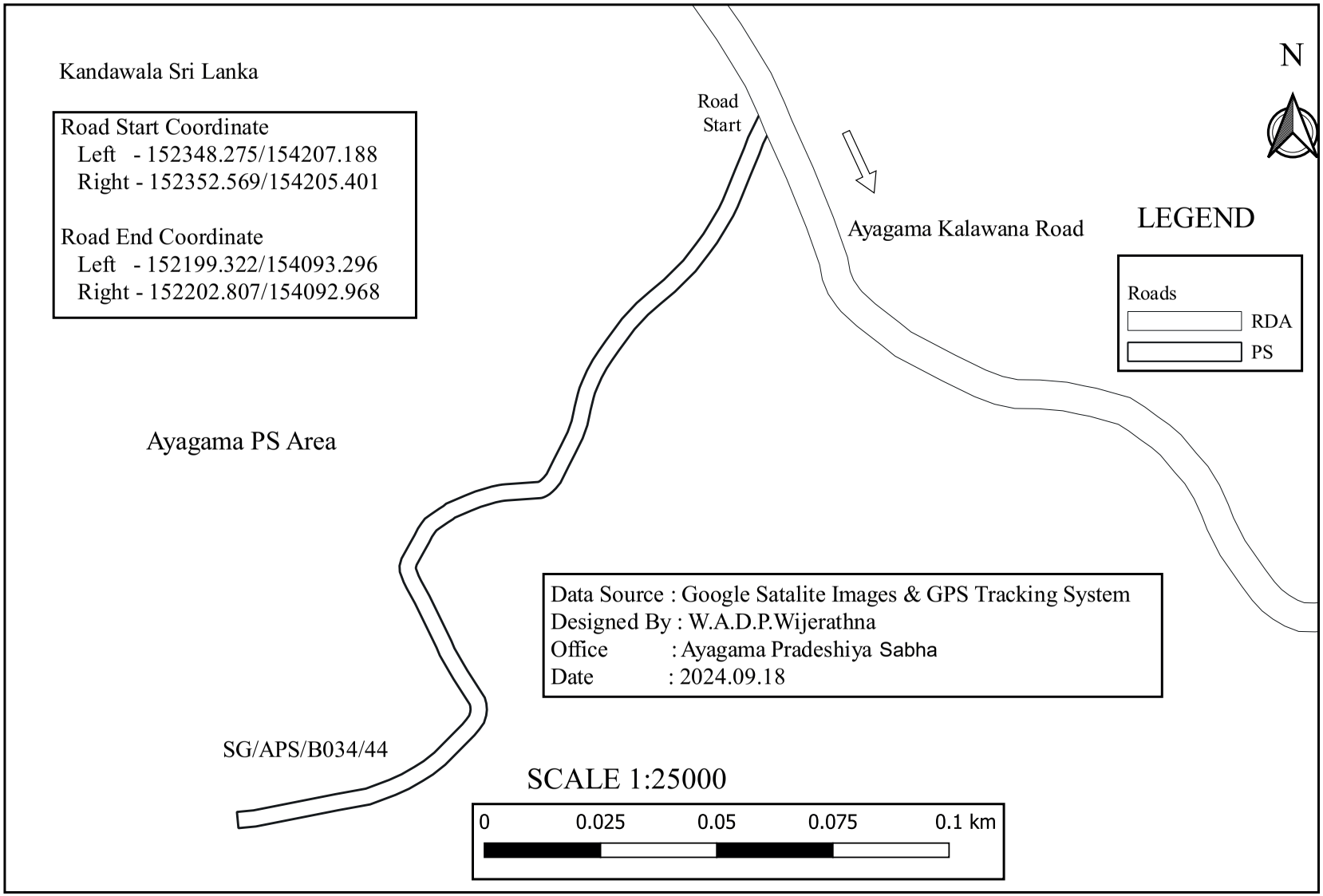

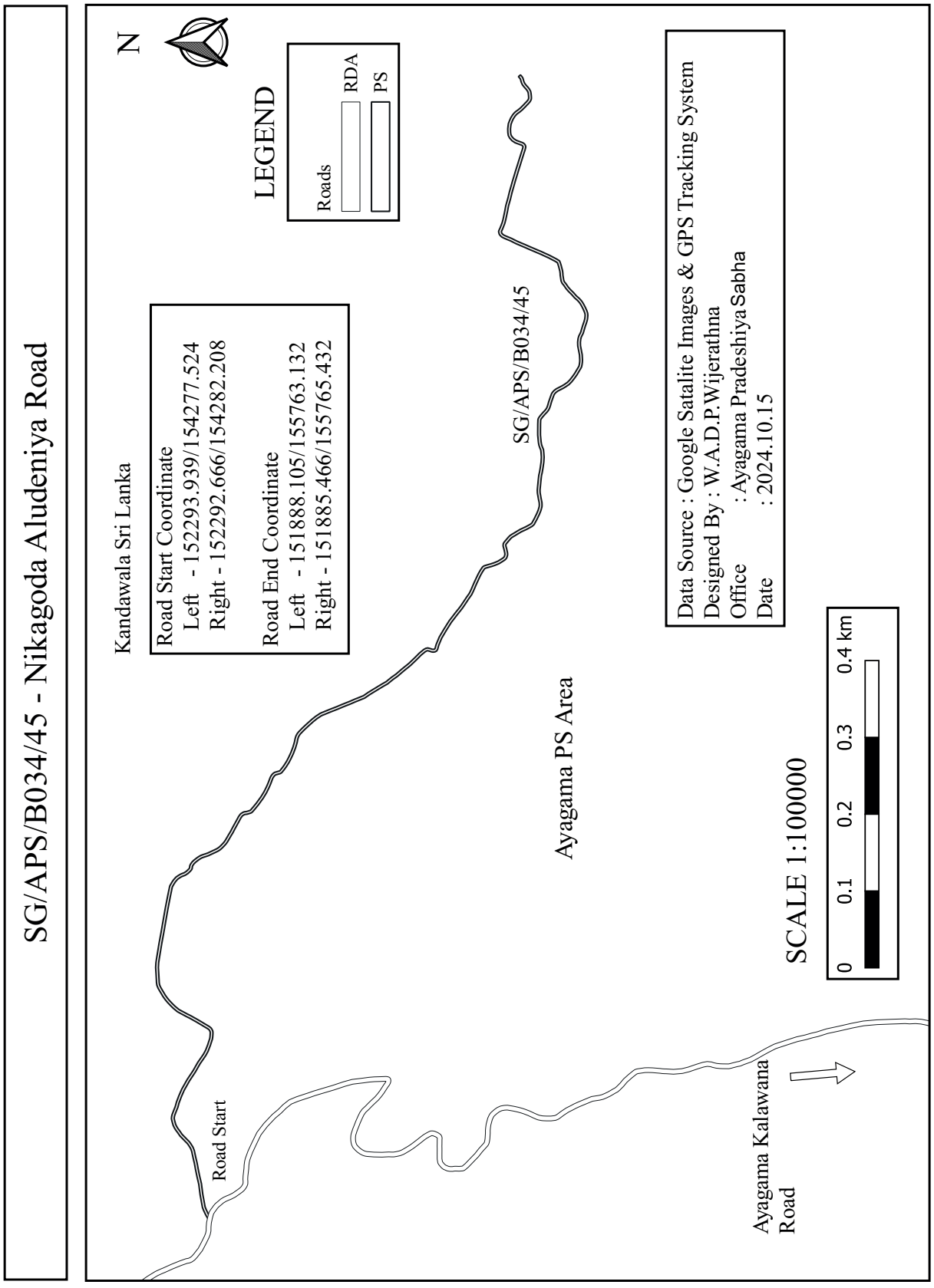
SG/APS/B034/45 - Nikagoda Aludeniya Road
N
LEGEND
Roads
RDA
PS
Kandawala Sri Lanka
Road Start Coordinate
Left - 152293.939/154277.524
Right - 152292.666/154282.208
Road End Coordinate
Left - 151888.105/155763.132
Right - 151885.466/155765.432
SG/APS/B034/45
Ayagama PS Area
Data Source : Google Satalite Images & GPS Tracking System
Designed By : W.A.D.P.Wijerathna
Office : Ayagama Pradeshiya Sabha
Date : 2024.10.15
SCALE 1:100000
0 0.1 0.2 0.3 0.4 km
Road Start
Ayagama Kalawana Road

SG/APS/B034/45/01 - Aludeniya Suduwelipotha Road

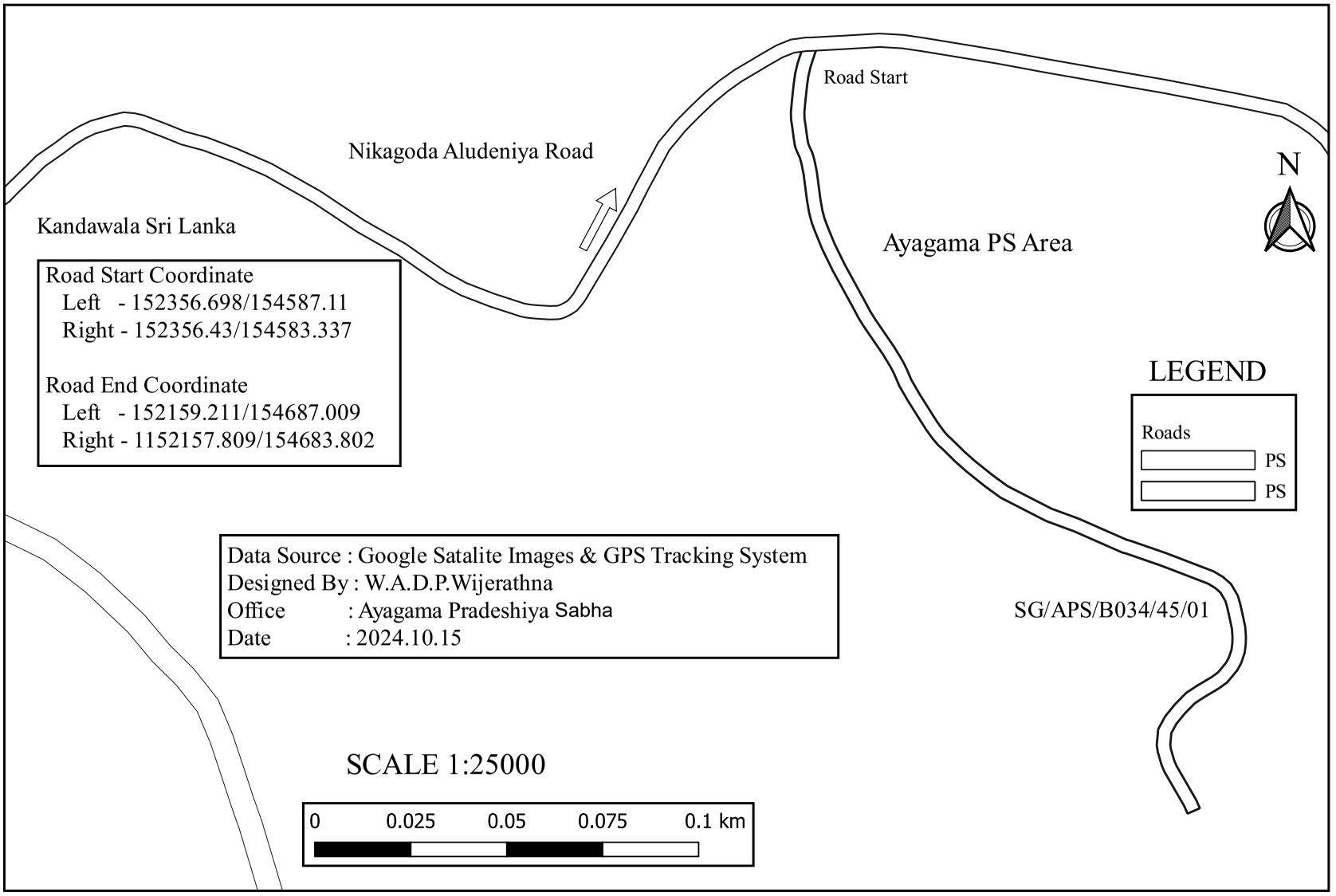

SG/APS/B034/45/02 - First Lane of Nikagoda Aludeniya Road

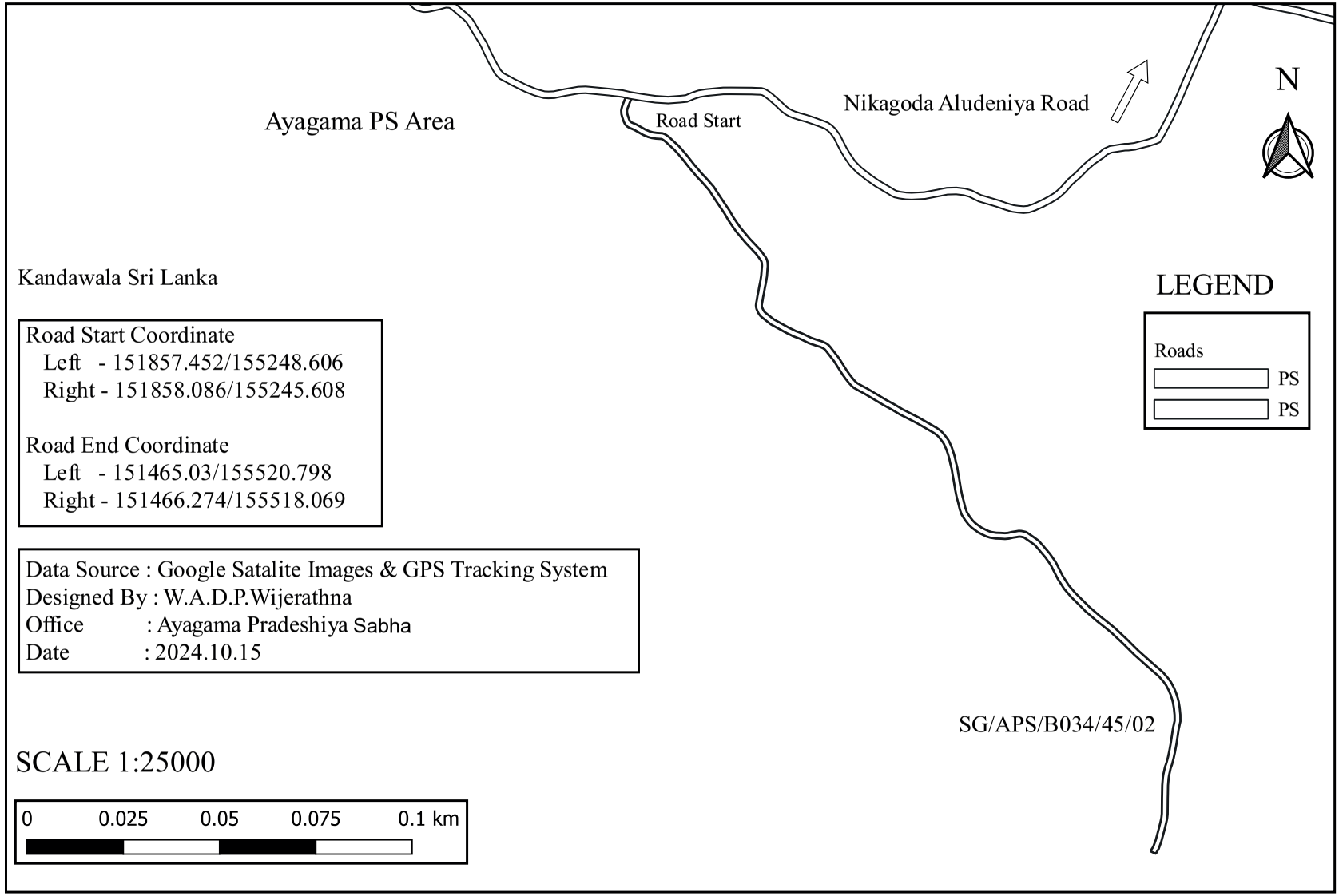

Road Start Coordinate
Left - 151857.452/155248.606
Right - 151858.086/155245.608

Road End Coordinate
Left - 151465.03/155520.798
Right - 151466.274/155518.069

Data Source : Google Satalite Images & GPS Tracking System
Designed By : W.A.D.P.Wijerathna
Office : Ayagama Pradeshiya Sabha
Date : 2024.10.15

SG/APS/B034/45/03 - Second Lane of Nikagoda Aludeniya Road

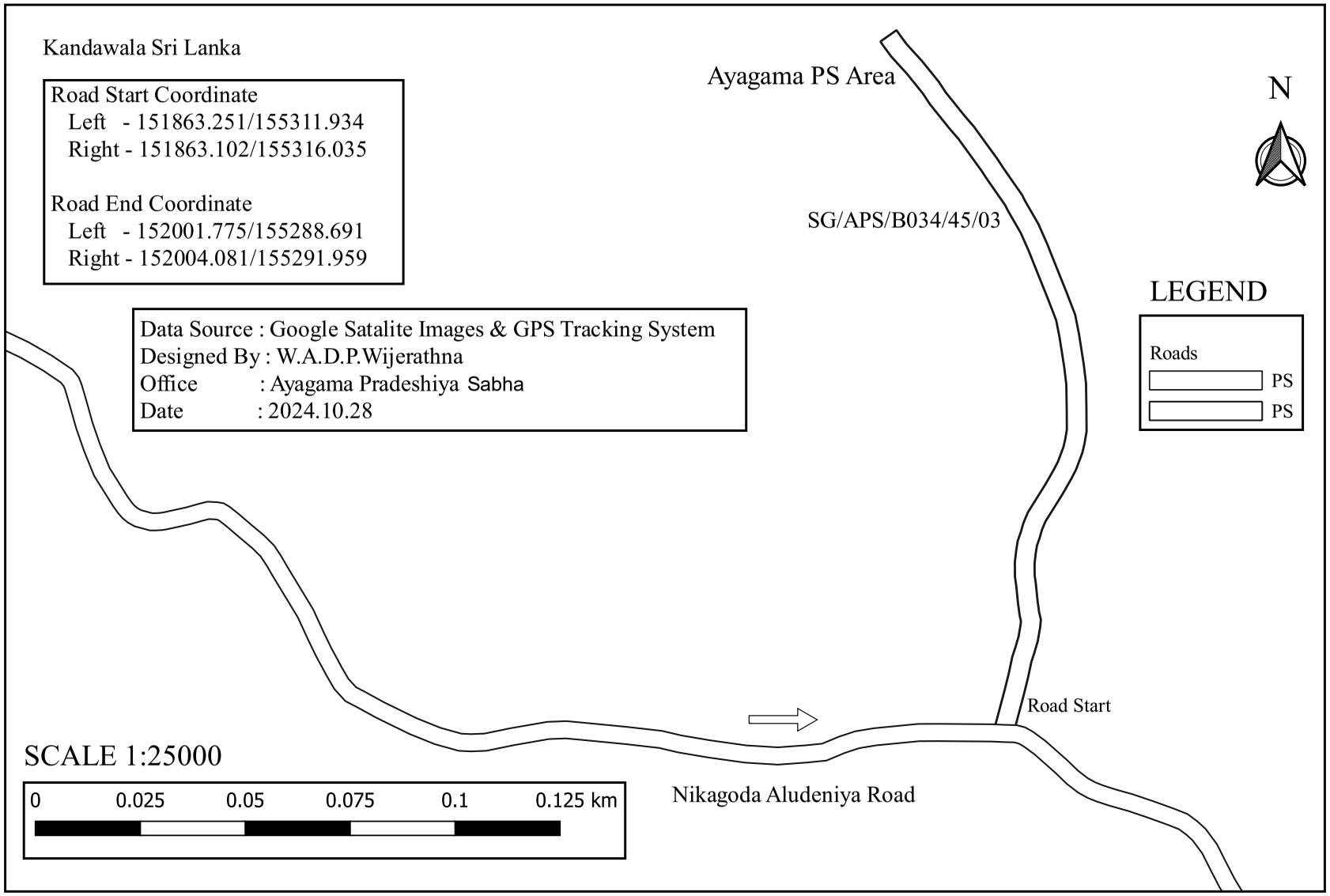

SG/APS/B034/45/04 - Third Lane of Nikagoda Aludeniya Road

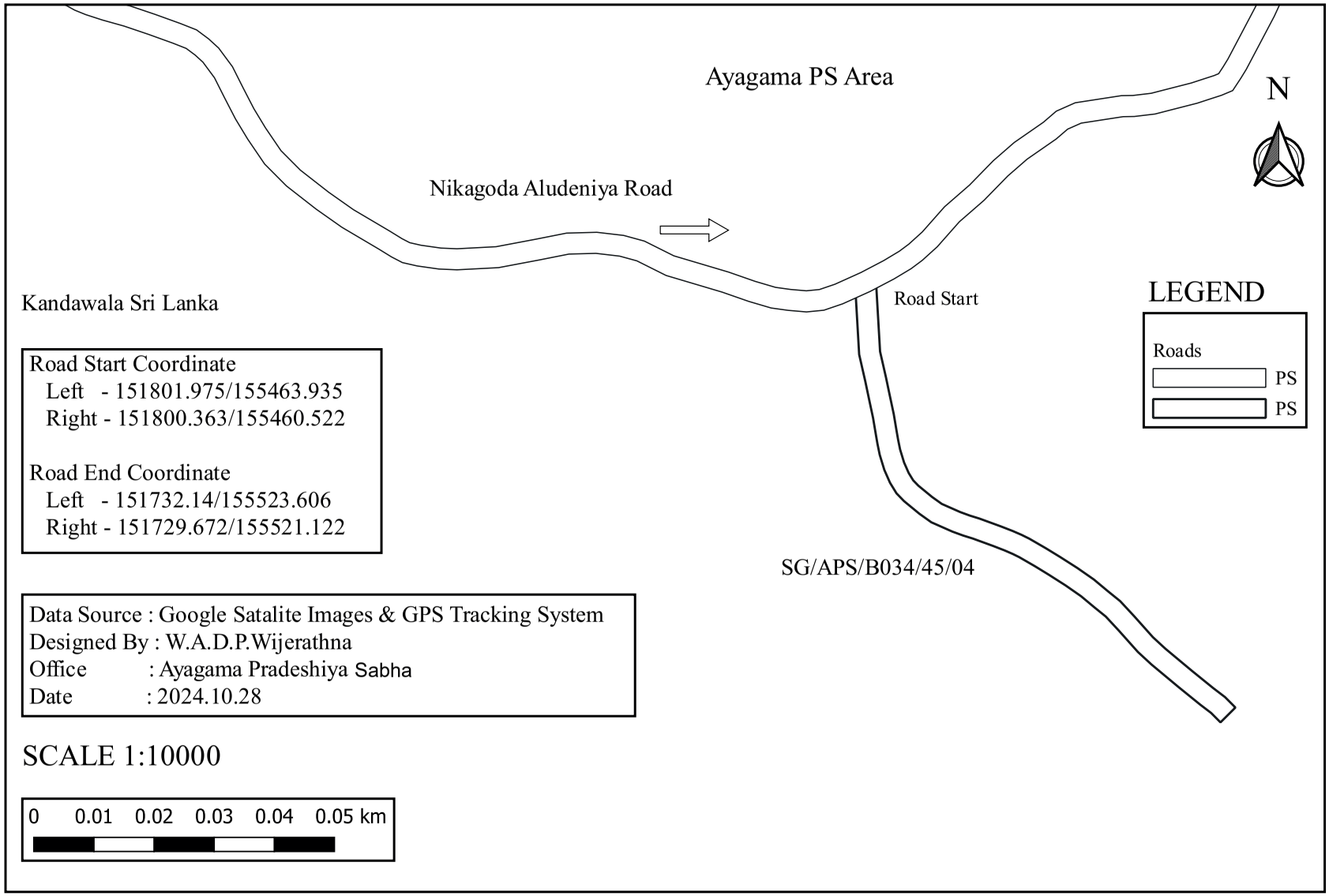

SG/APS/B034/45/05 - Fourth Lane of Nikagoda Aludeniya Road

Kandawala Sri Lanka

Road Start Coordinate
Left - 151836.428/155524.305
Right - 151834.142/155521.646

Road End Coordinate
Left - 151834.407/155586.377
Right - 151835.461/155589.714

Data Source : Google Satalite Images & GPS Tracking System
Designed By : W.A.D.P.Wijerathna
Office : Ayagama Pradeshiya Sabha
Date : 2024.10.28

SCALE 1:10000

0 0.01 0.02 0.03 0.04 0.05 km

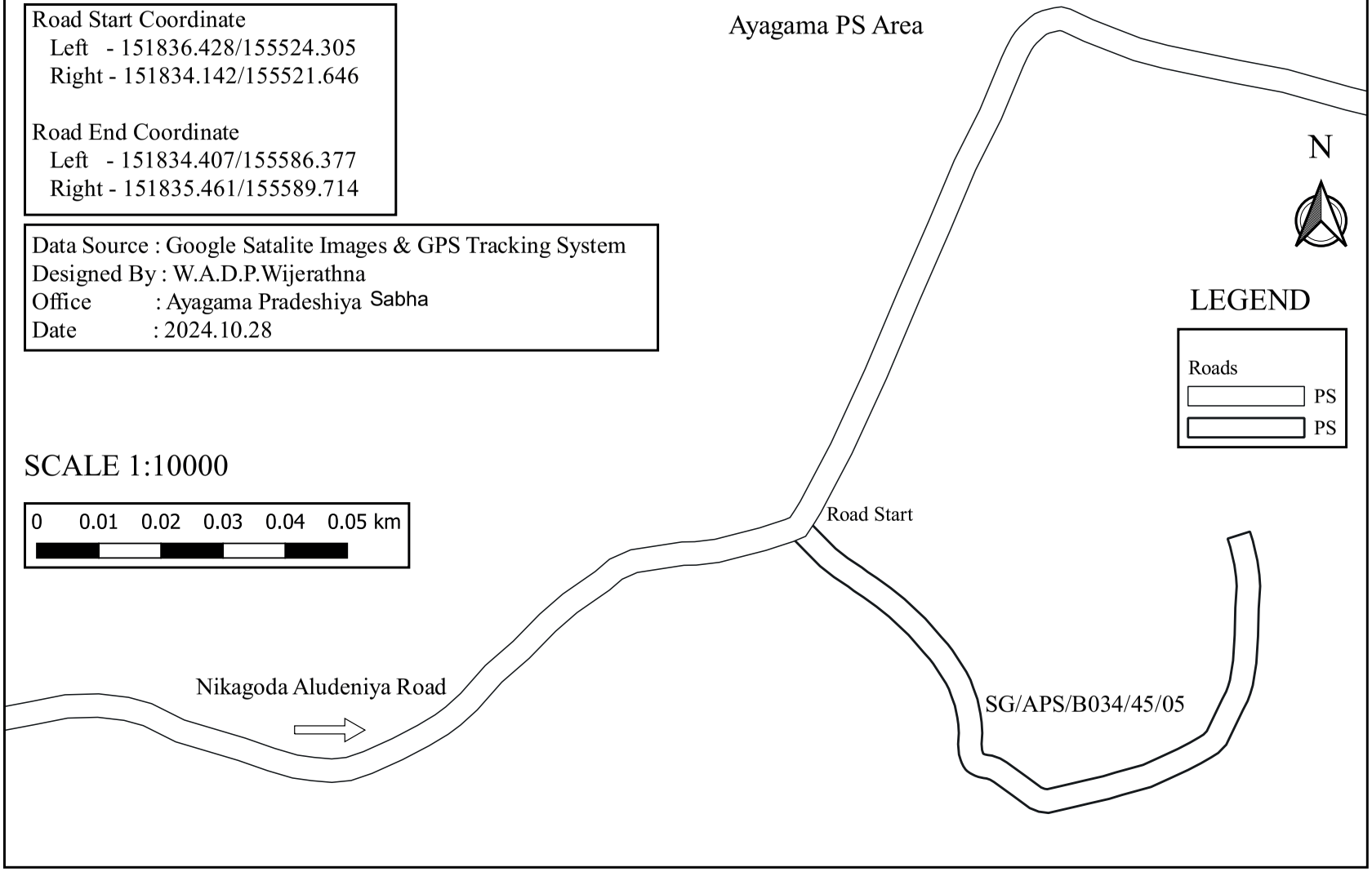

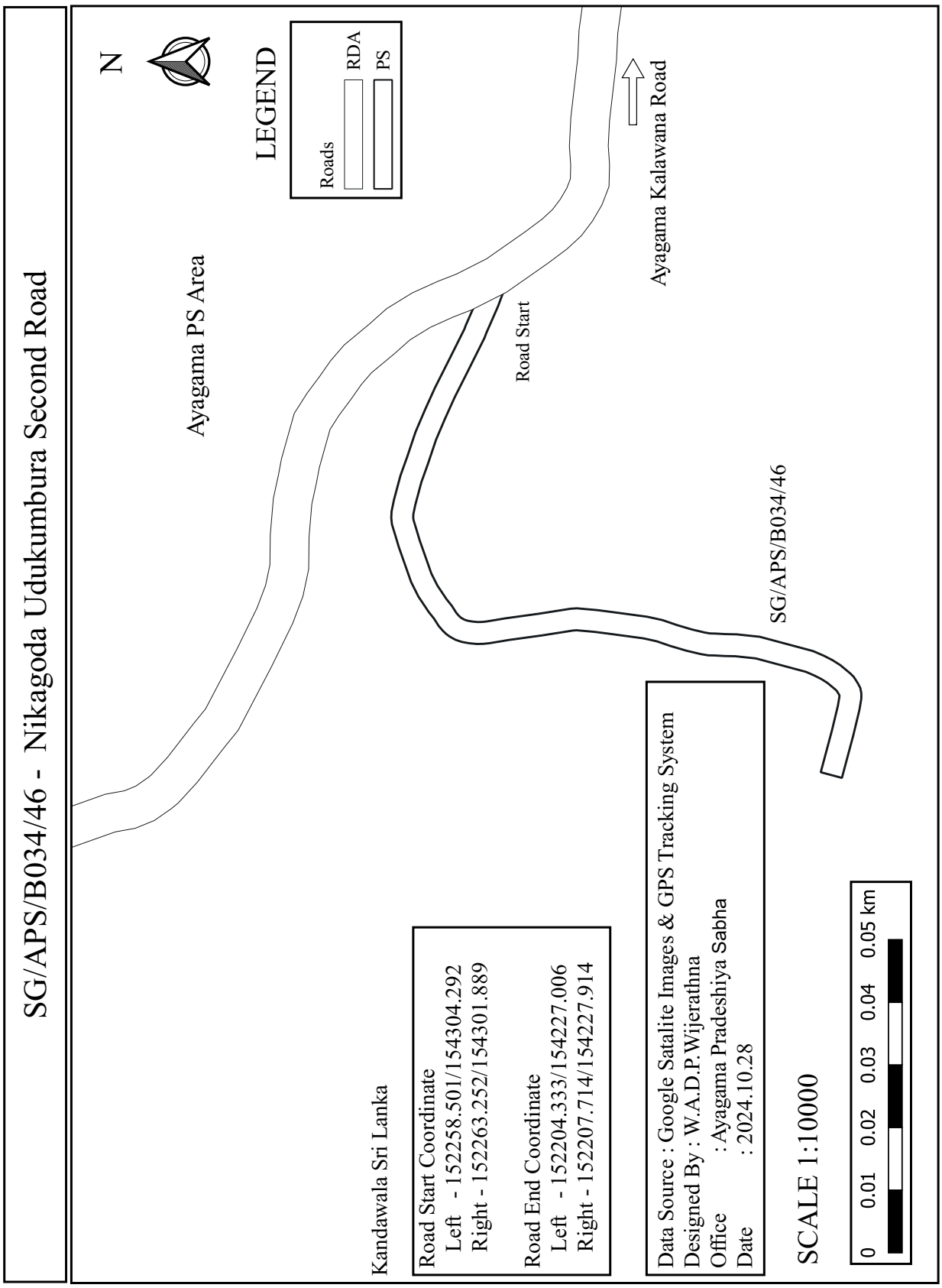
SG/APS/B034/46 - Nikagoda Udukumbura Second Road
N
LEGEND
Roads
RDA
PS
Ayagama PS Area
Road Start
Ayagama Kalawana Road
SG/APS/B034/46
Kandawala Sri Lanka
Road Start Coordinate
Left - 152258.501/154304.292
Right - 152263.252/154301.889
Road End Coordinate
Left - 152204.333/154227.006
Right - 152207.714/154227.914
Data Source : Google Satalite Images & GPS Tracking System
Designed By : W.A.D.P.Wijerathna
Office : Ayagama Pradeshiya Sabha
Date : 2024.10.28
SCALE 1:10000
0 0.01 0.02 0.03 0.04 0.05 km

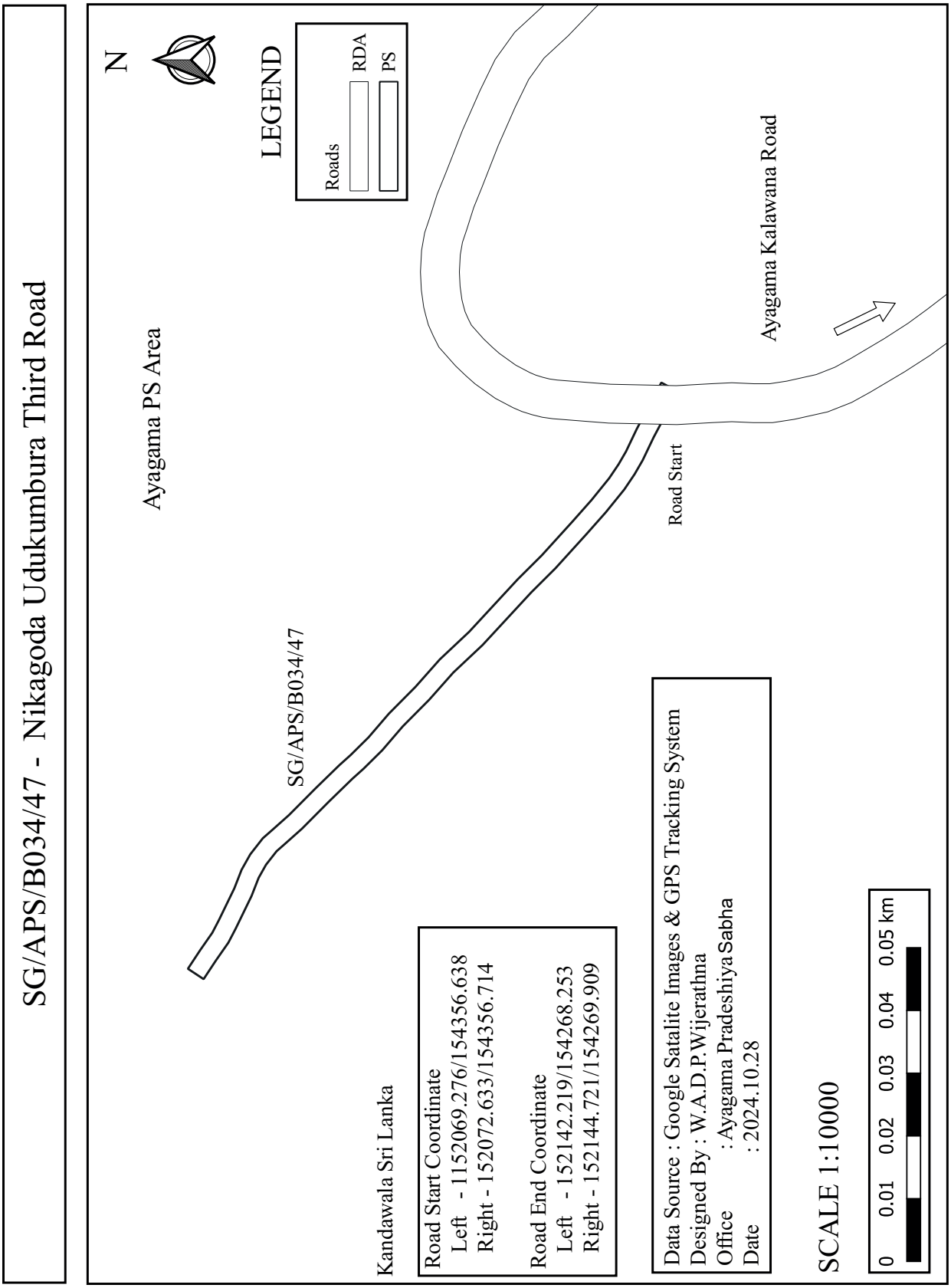
SG/APS/B034/47 - Nikagoda Udukumbura Third Road
N
LEGEND
Roads
RDA
PS
Ayagama PS Area
Ayagama Kalawana Road
Road Start
SG/APS/B034/47
Kandawala Sri Lanka
Road Start Coordinate
Left - 1152069.276/154356.638
Right - 152072.633/154356.714
Road End Coordinate
Left - 152142.219/154268.253
Right - 152144.721/154269.909
Data Source : Google Satalite Images & GPS Tracking System
Designed By : W.A.D.P.Wijerathna
Office : Ayagama Pradeshiya Sabha
Date : 2024.10.28
SCALE 1:10000
0 0.01 0.02 0.03 0.04 0.05 km

SG/APS/B034/48 - First Lane of Nikagoda

Kandawala Sri Lanka

Road Start Coordinate
Left - 151954.285/154343.495
Right - 1151957.929/154340.37

Road End Coordinate
Left - 151929.476/154249.566
Right - 151930.281/154252.456

Data Source : Google Satalite Images & GPS Tracking System
Designed By : W.A.D.P.Wijerathna
Office : Ayagama Pradeshiya Sabha
Date : 2024.10.28

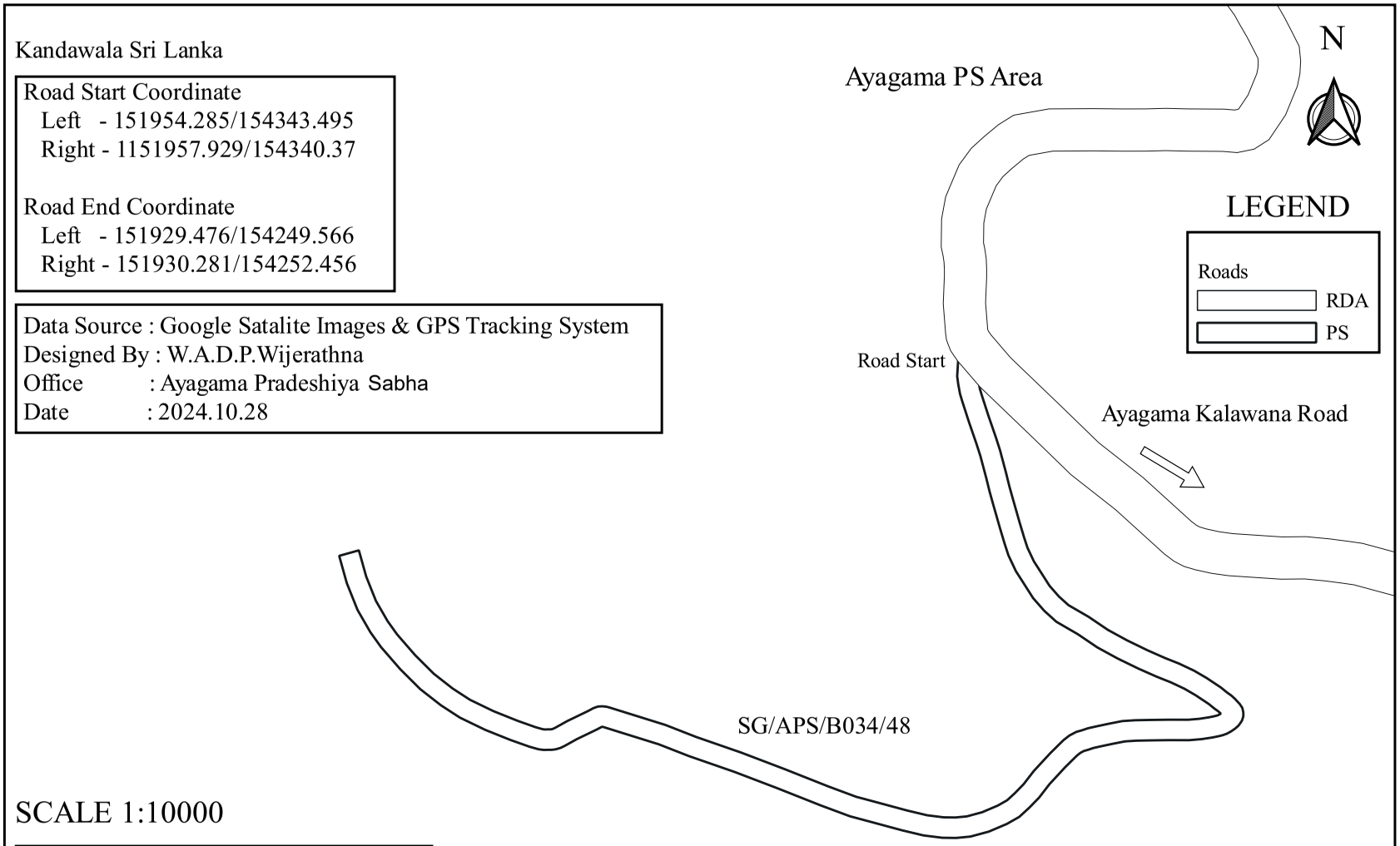

SCALE 1:10000

0 0.01 0.02 0.03 0.04 0.05 km

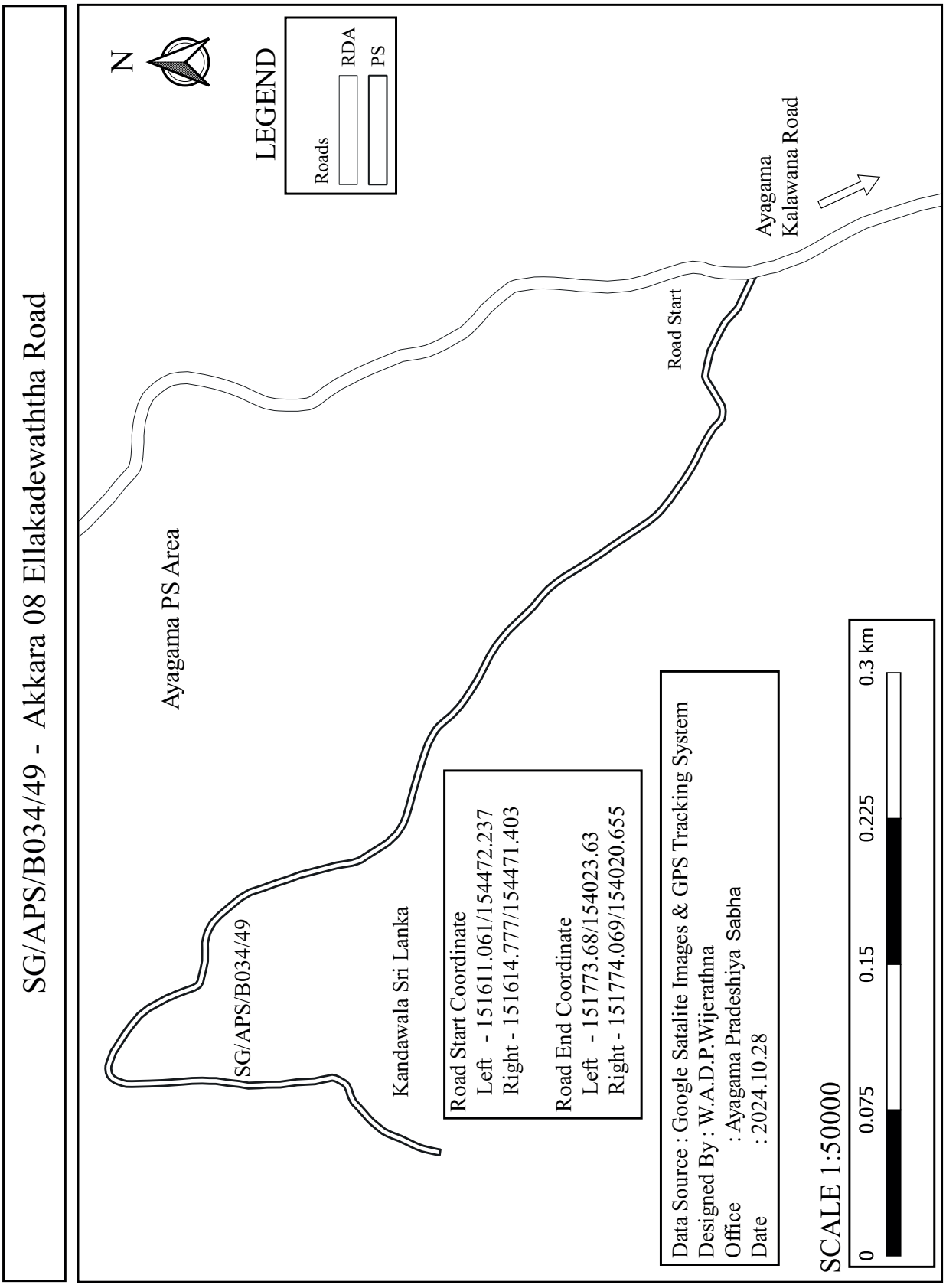
SG/APS/B034/49 - Akkara 08 Ellakadewaththa Road
N
LEGEND
Roads
RDA
PS
Ayagama PS Area
Road Start
Ayagama
Kalawana Road
SG/APS/B034/49
Kandawala Sri Lanka
Road Start Coordinate
Left - 151611.061/154472.237
Right - 151614.777/154471.403
Road End Coordinate
Left - 151773.68/154023.63
Right - 151774.069/154020.655
Data Source : Google Satalite Images & GPS Tracking System
Designed By : W.A.D.P.Wijerathna
Office : Ayagama Pradeshiya Sabha
Date : 2024.10.28
SCALE 1:50000
0
0.075
0.15
0.225
0.3 km

SG/APS/B034/49/01 - Akkara 05 Imbulahitihena Road

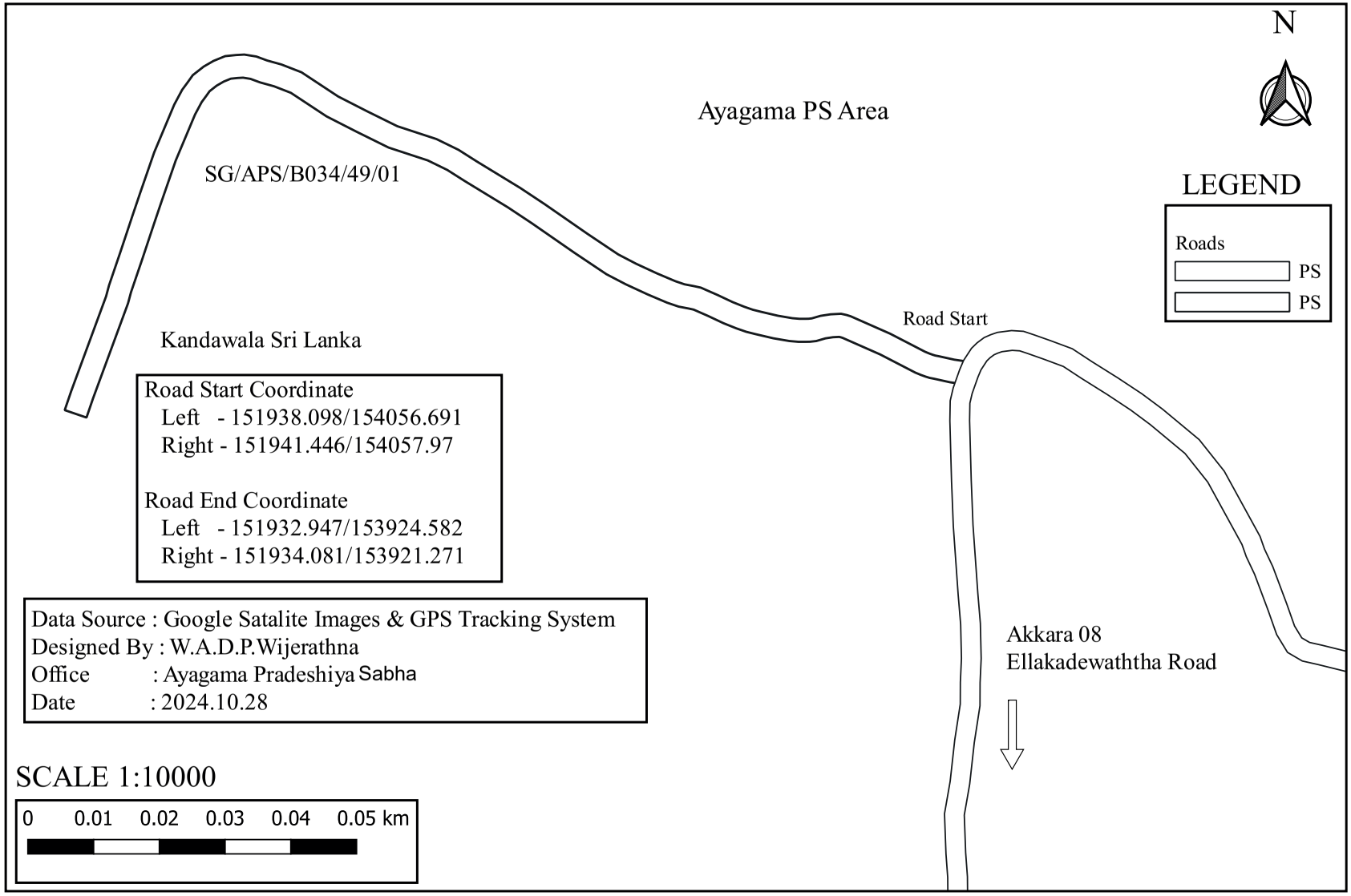

SG/APS/B034/50 - Nikagoda Govipala Road

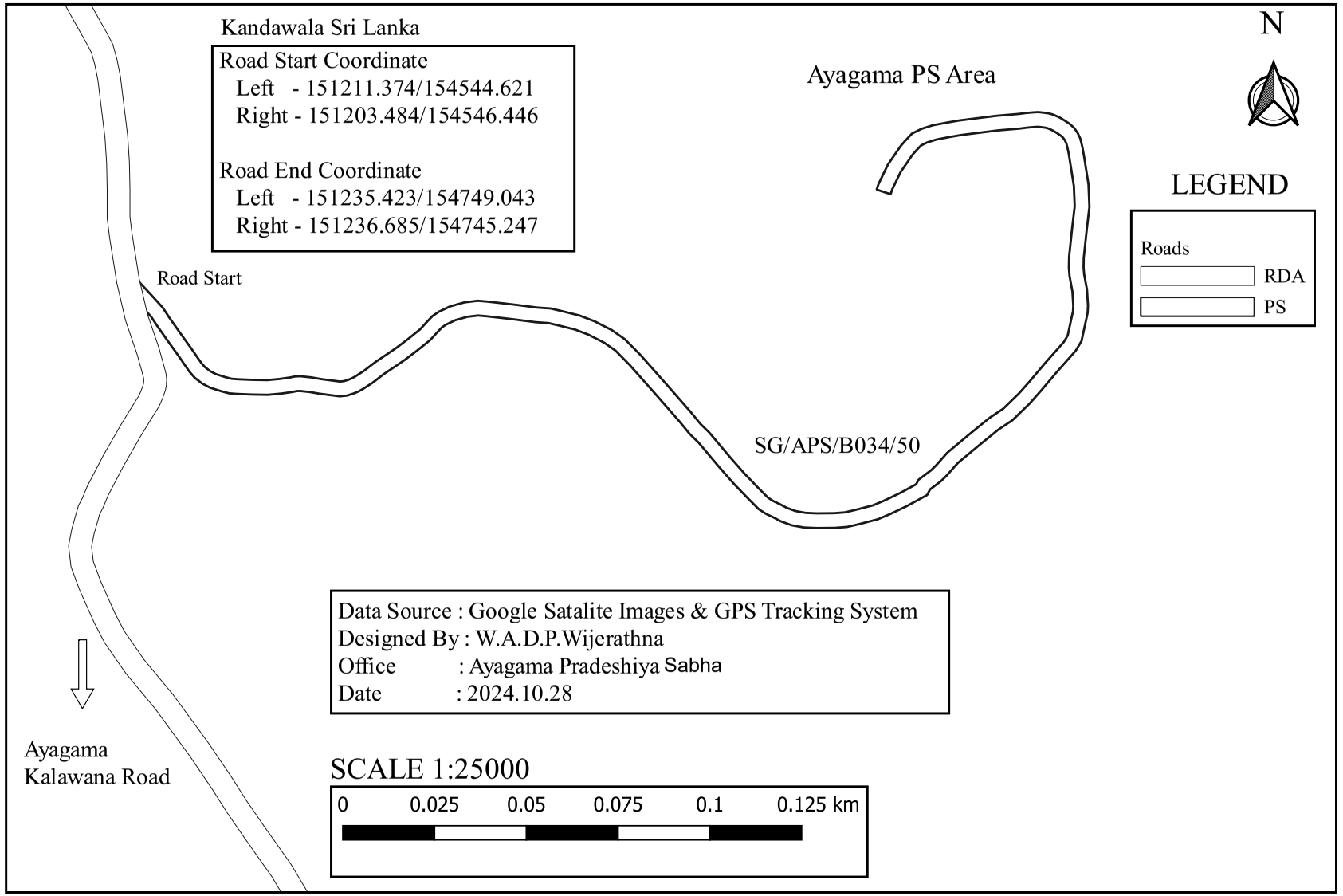

SG/APS/B034/51 - Halgahahena Road

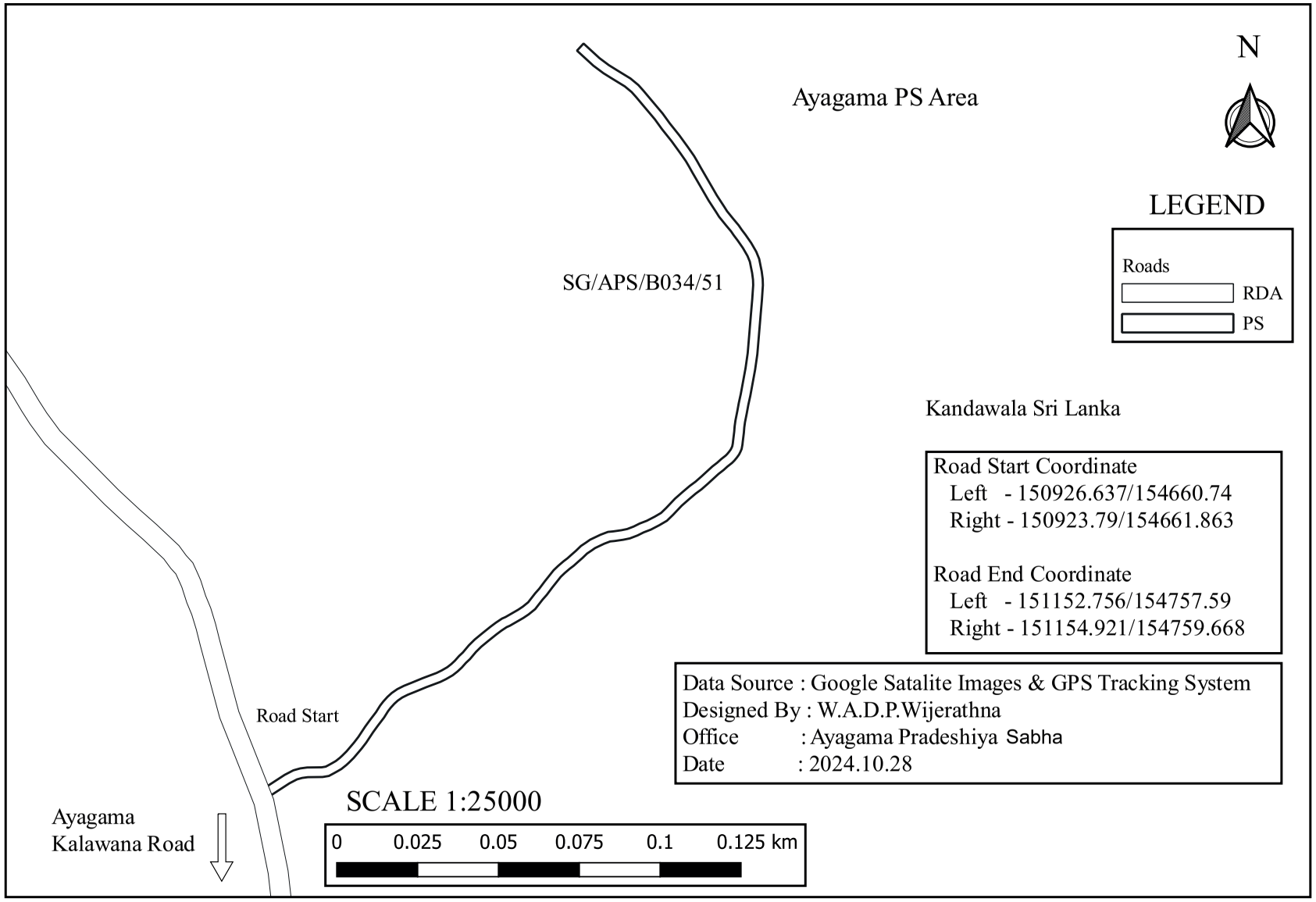

SG/APS/B034/52 - Hebbewahena Road

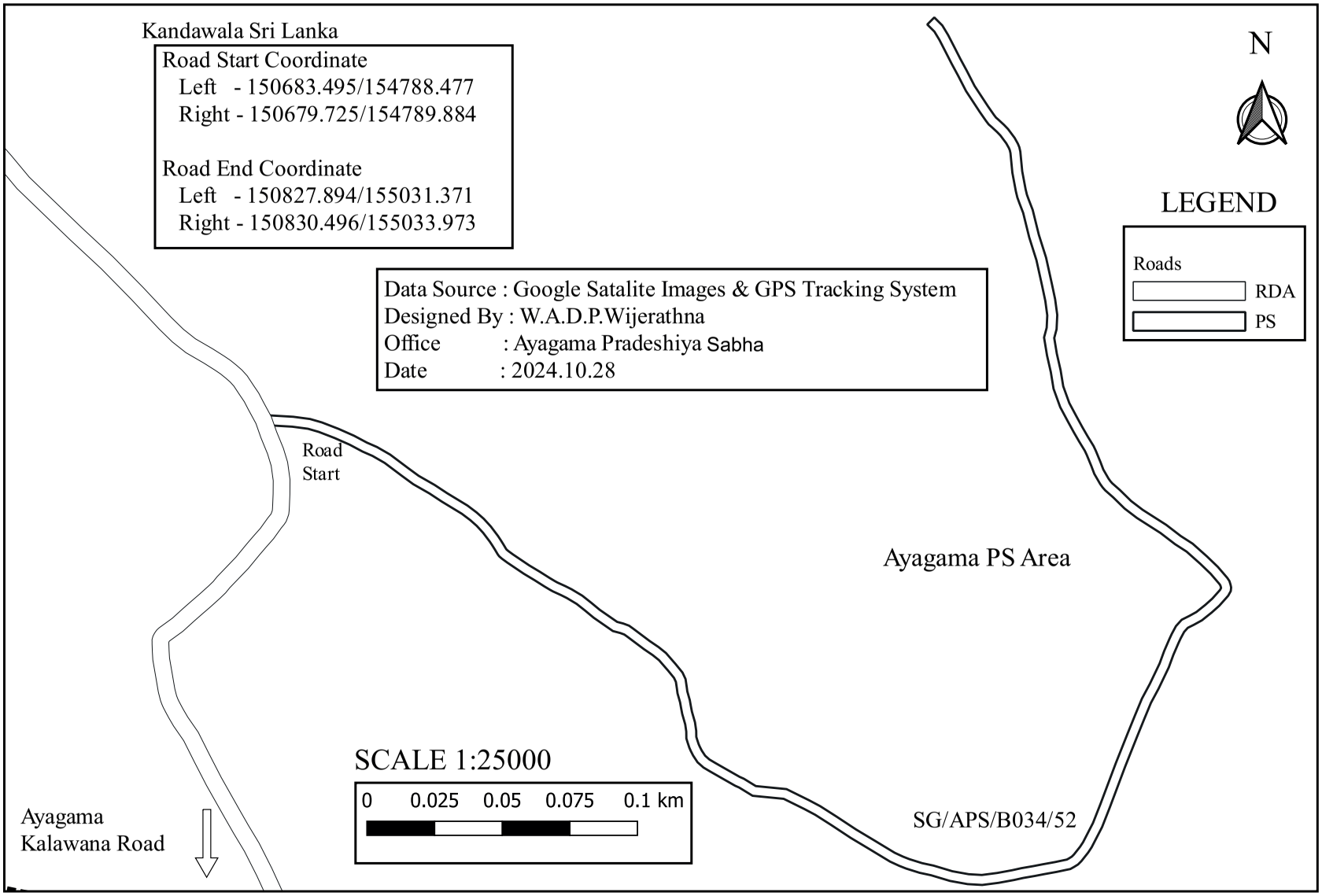

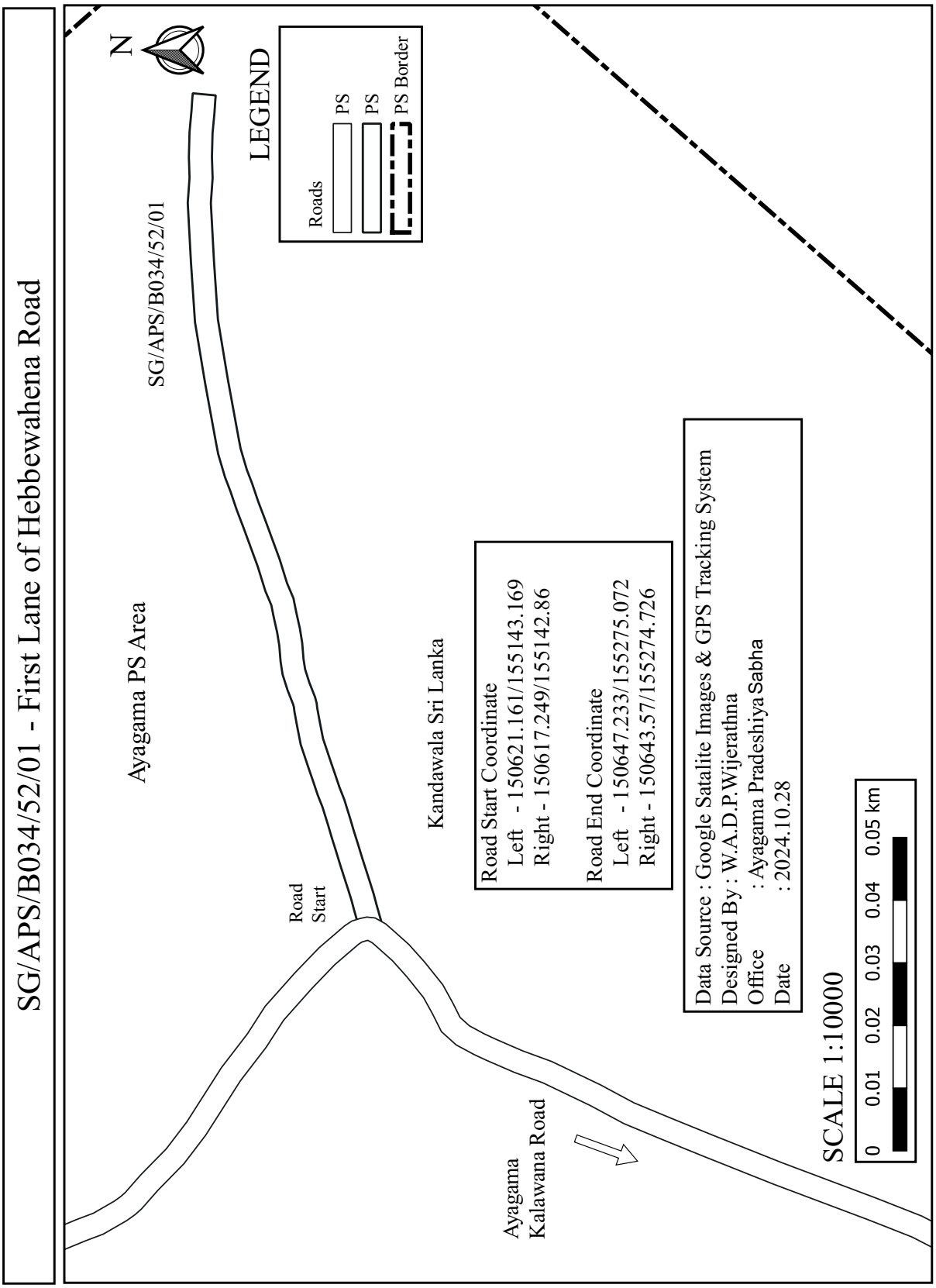
SG/APS/B034/52/01 - First Lane of Hebbewahena Road
N
LEGEND
Roads
PS
PS
PS Border
SG/APS/B034/52/01
Ayagama PS Area
Kandawala Sri Lanka
Road Start
Road Start Coordinate
Left - 150621.161/155143.169
Right - 150617.249/155142.86
Road End Coordinate
Left - 150647.233/155275.072
Right - 150643.57/155274.726
Data Source : Google Satalite Images & GPS Tracking System
Designed By : W.A.D.P.Wijerathna
Office : Ayagama Pradeshiya Sabha
Date : 2024.10.28
SCALE 1:10000
0 0.01 0.02 0.03 0.04 0.05 km
Ayagama
Kalawana Road

SG/APS/B034/52/02 - Second Lane of Hebbewahena Road

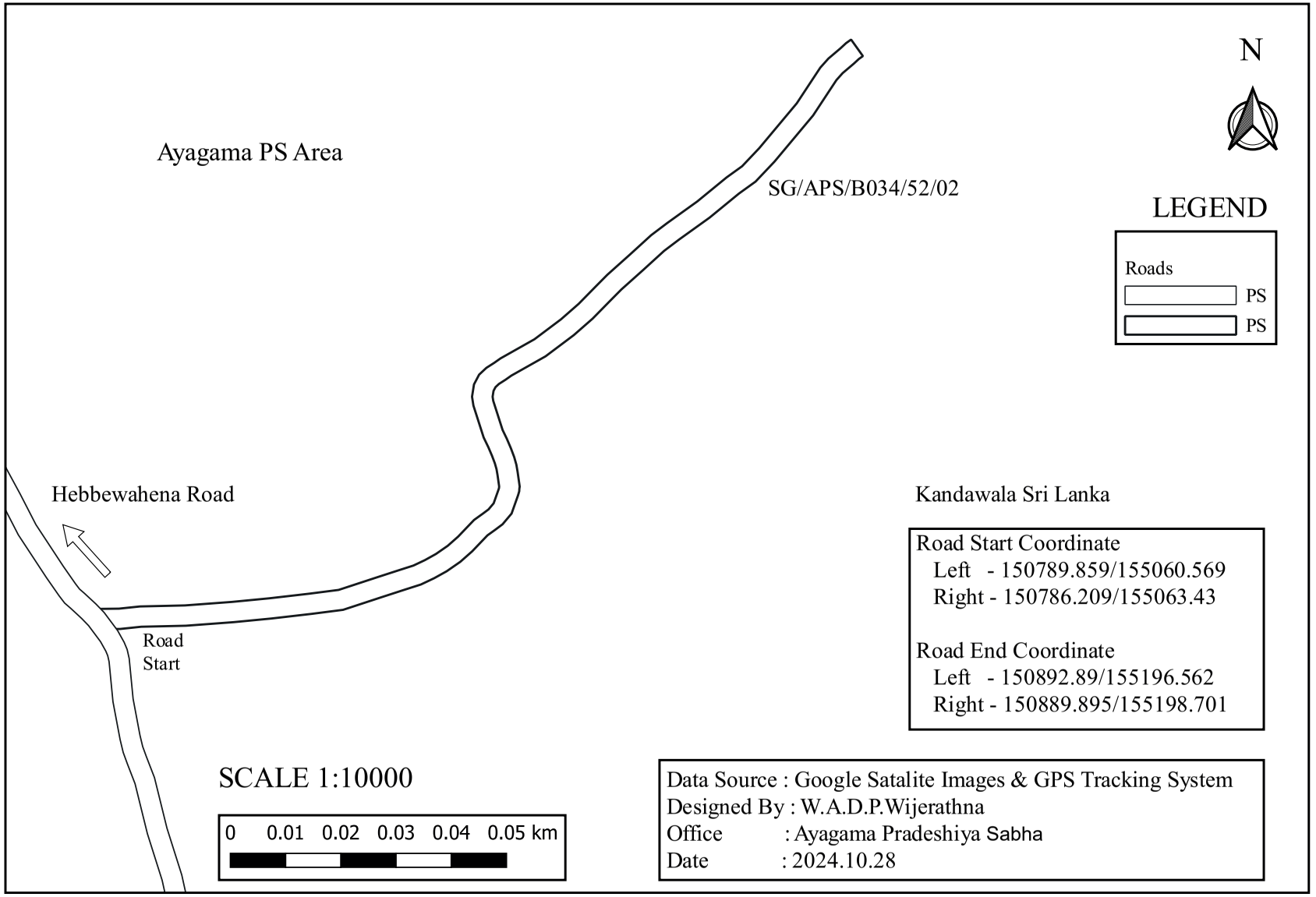

SG/APS/B034/53 - Second Part of Henyaya Road

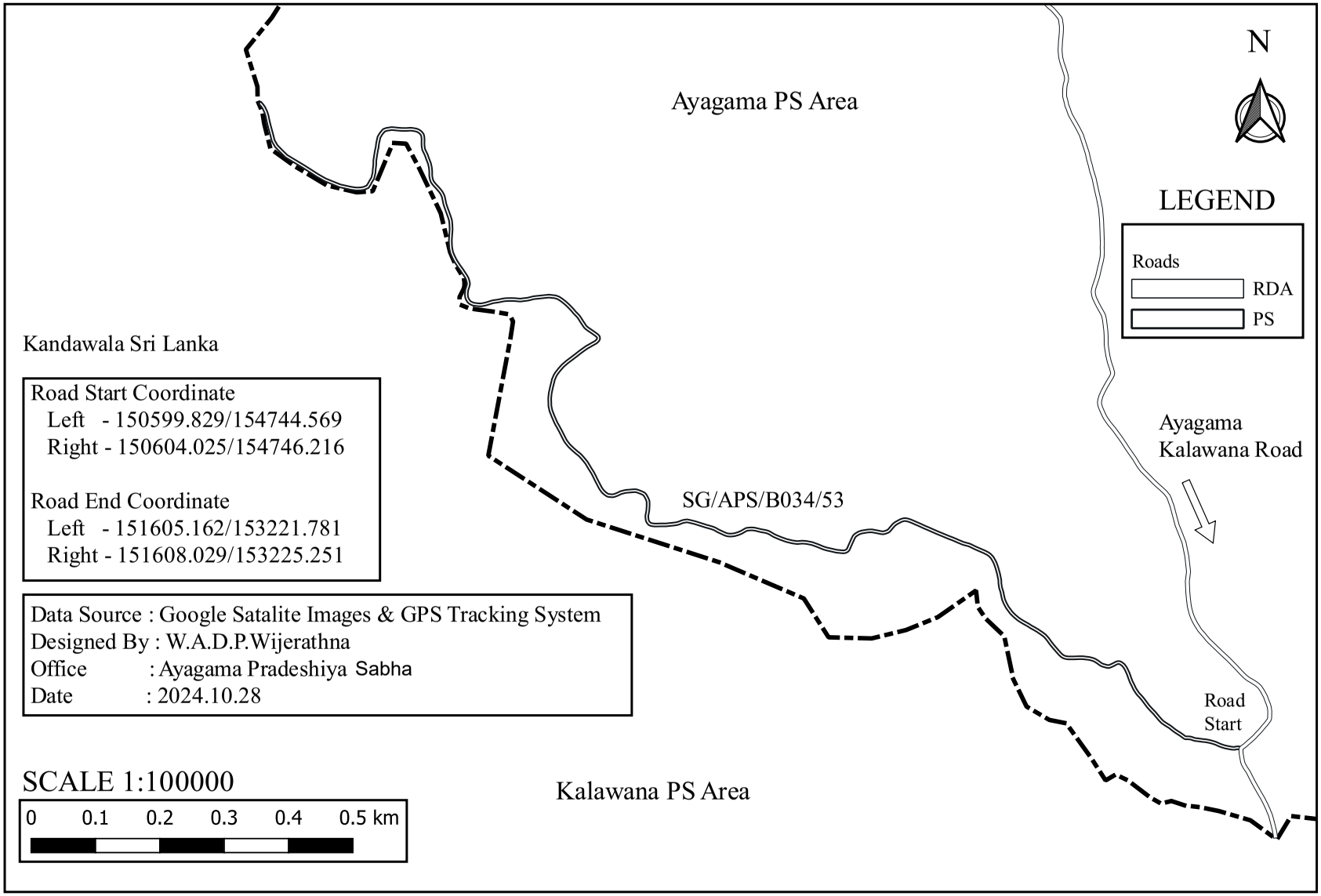

SG/APS/B034/53/01 - First Lane of Second Part of Henyaya Road

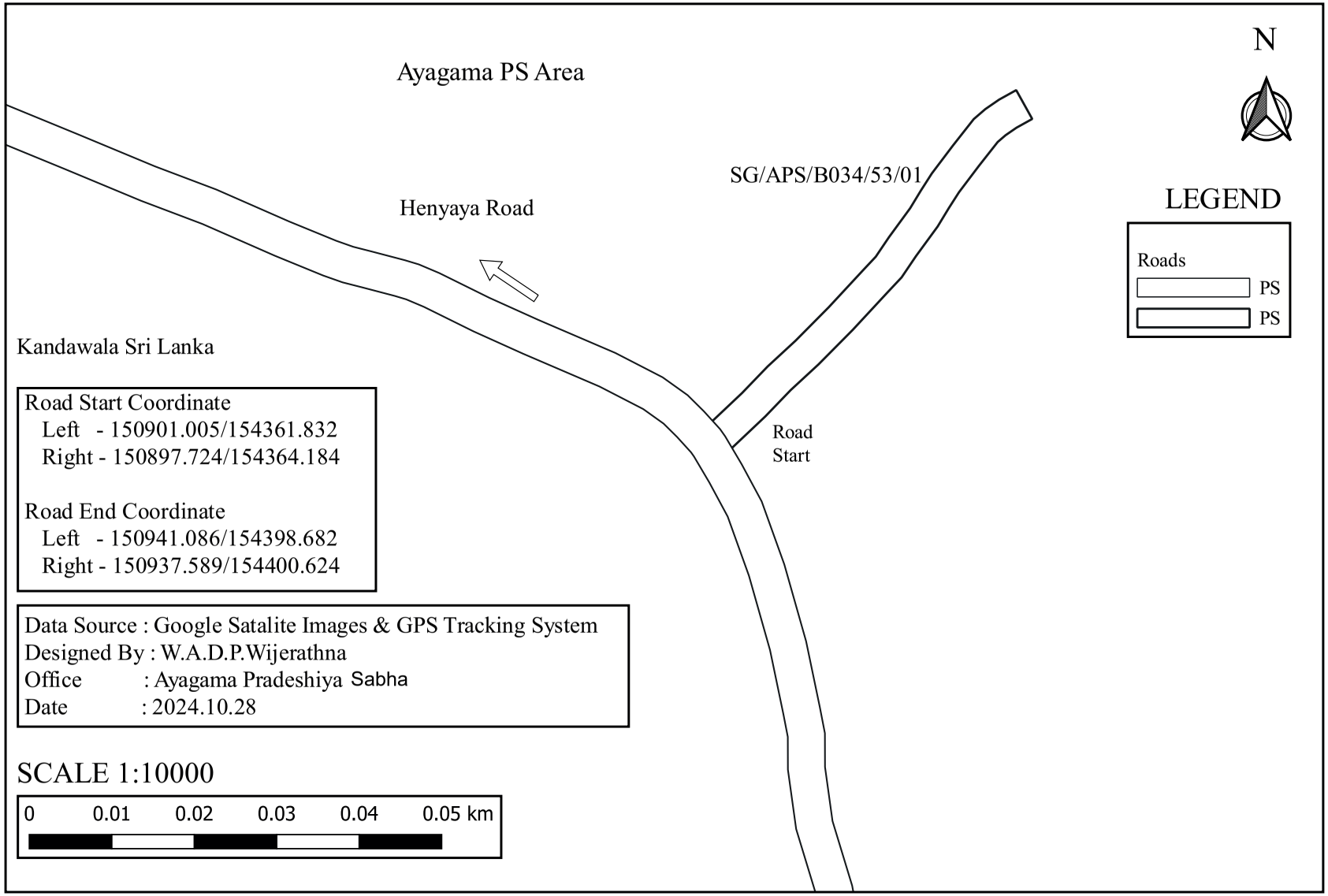

SG/APS/B034/53/02 - Second Lane of Second Part of Henyaya Road

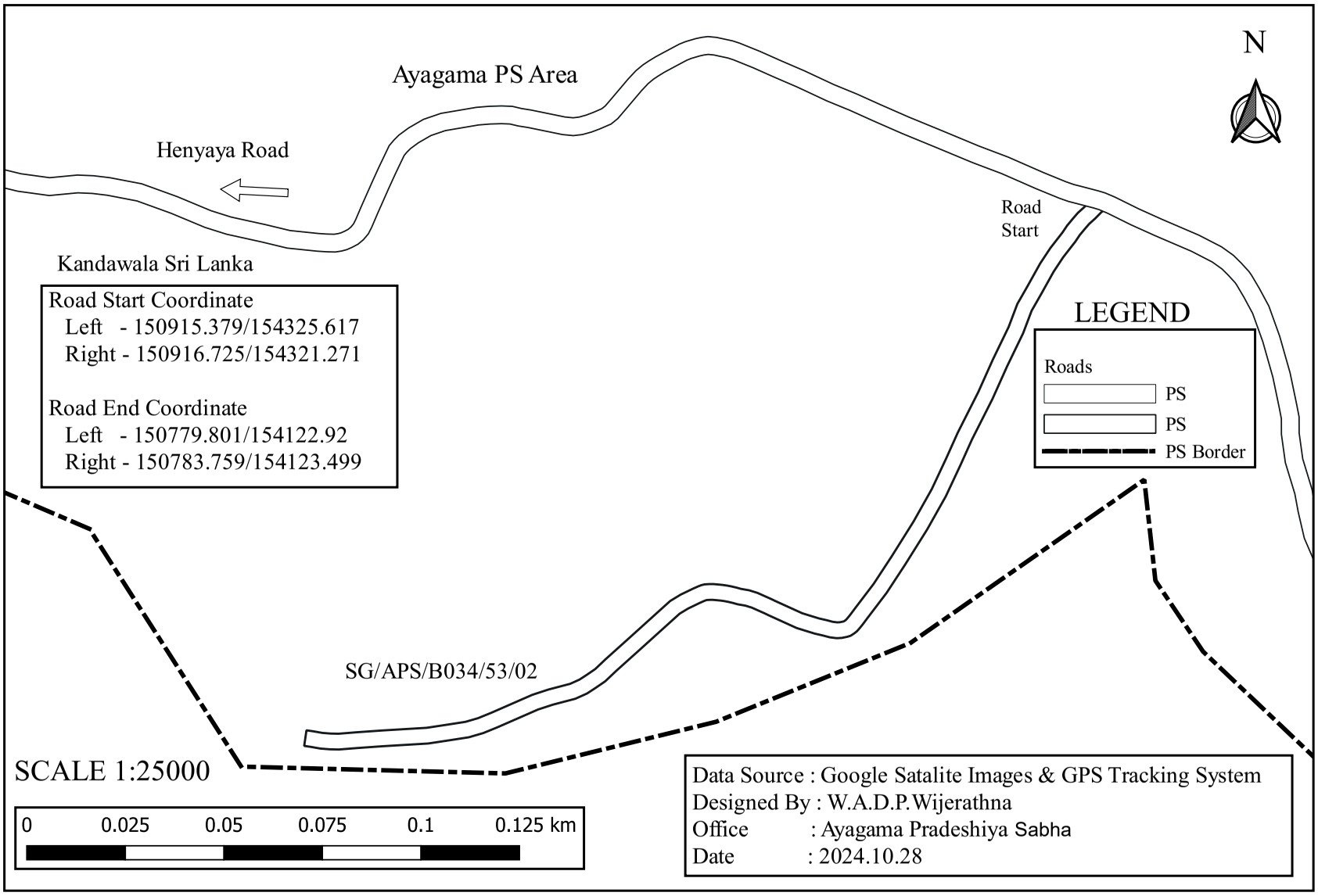

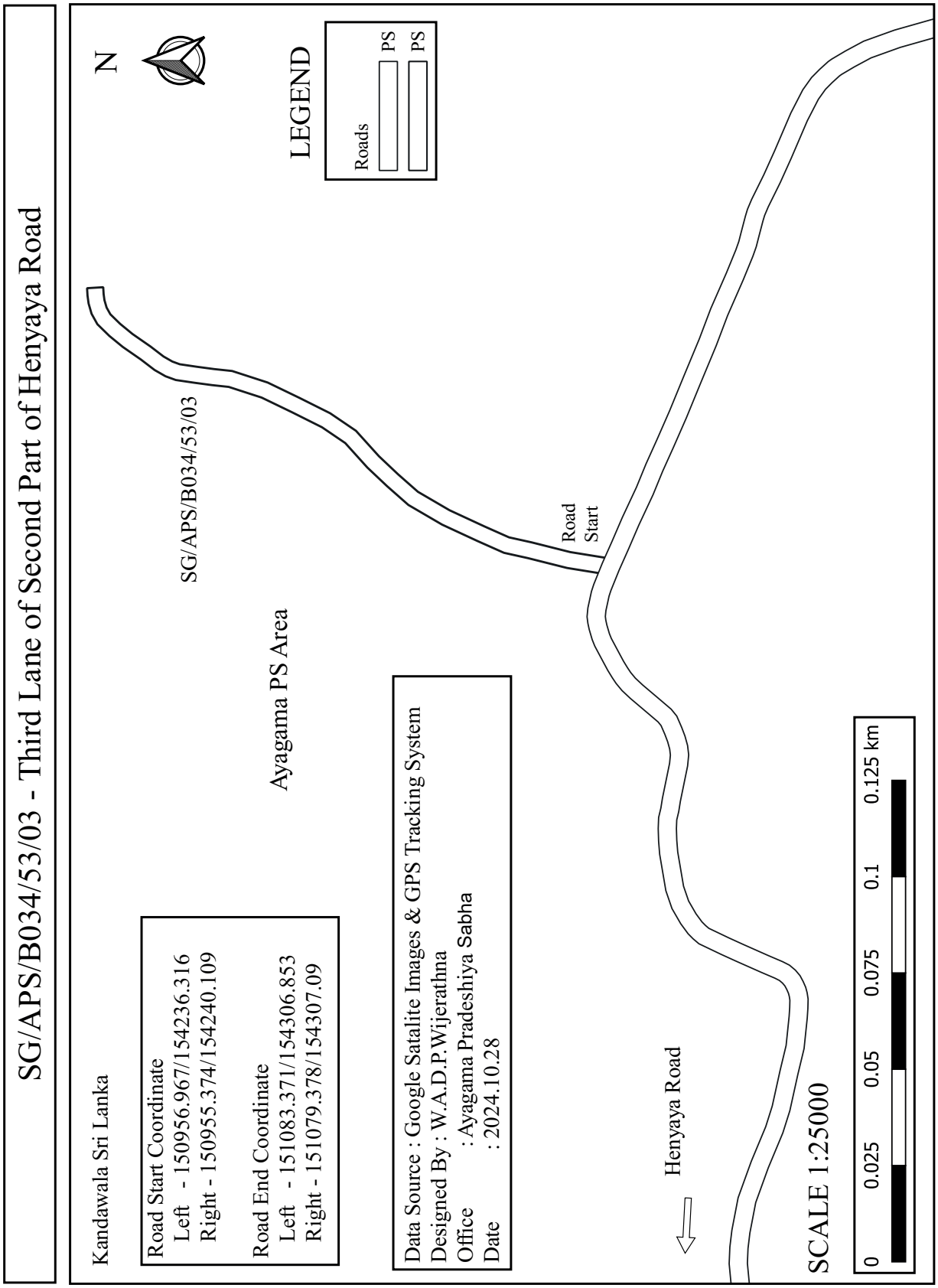
SG/APS/B034/53/03 - Third Lane of Second Part of Henyaya Road
N
LEGEND
Roads
PS
PS
SG/APS/B034/53/03
Road Start
Ayagama PS Area
Kandawala Sri Lanka
Road Start Coordinate
Left - 150956.967/154236.316
Right - 150955.374/154240.109
Road End Coordinate
Left - 151083.371/154306.853
Right - 151079.378/154307.09
Data Source : Google Satalite Images & GPS Tracking System
Designed By : W.A.D.P.Wijerathna
Office : Ayagama Pradeshiya Sabha
Date : 2024.10.28
Henyaya Road
SCALE 1:25000
0
0.025
0.05
0.075
0.1
0.125 km

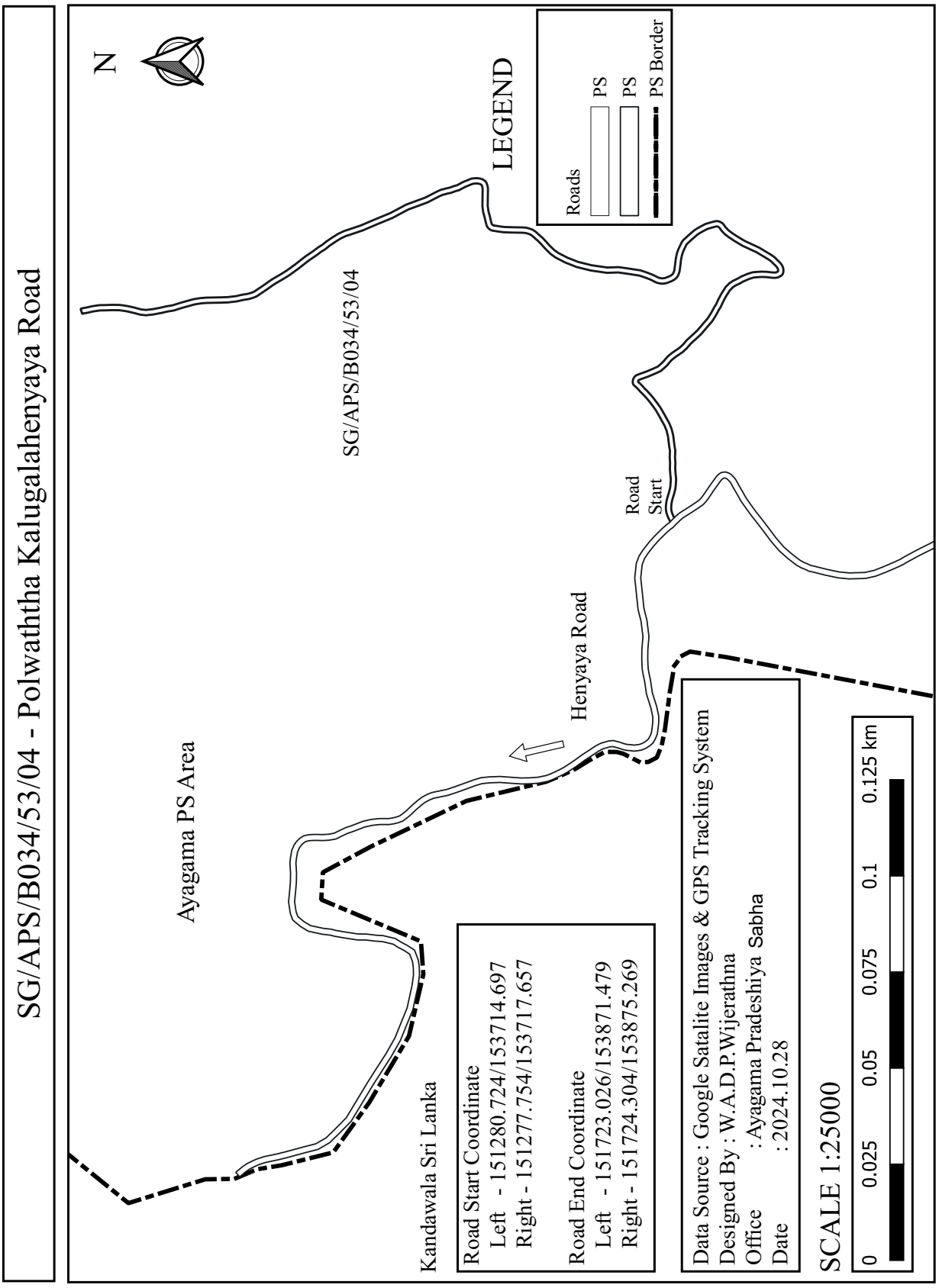
SG/APS/B034/53/04 - Polwaththa Kalugalahenyaya Road
N
LEGEND
Roads
PS
PS
PS Border
SG/APS/B034/53/04
Road Start
Henyaya Road
Ayagama PS Area
Kandawala Sri Lanka
Road Start Coordinate
Left - 151280.724/153714.697
Right - 151277.754/153717.657
Road End Coordinate
Left - 151723.026/153871.479
Right - 151724.304/153875.269
Data Source : Google Satalite Images & GPS Tracking System
Designed By : W.A.D.P.Wijerathna
Office : Ayagama Pradeshiya Sabha
Date : 2024.10.28
SCALE 1:25000
0 0.025 0.05 0.075 0.1 0.125 km

SG/APS/B034/53/05 - Polwaththa Kosgahahena Road

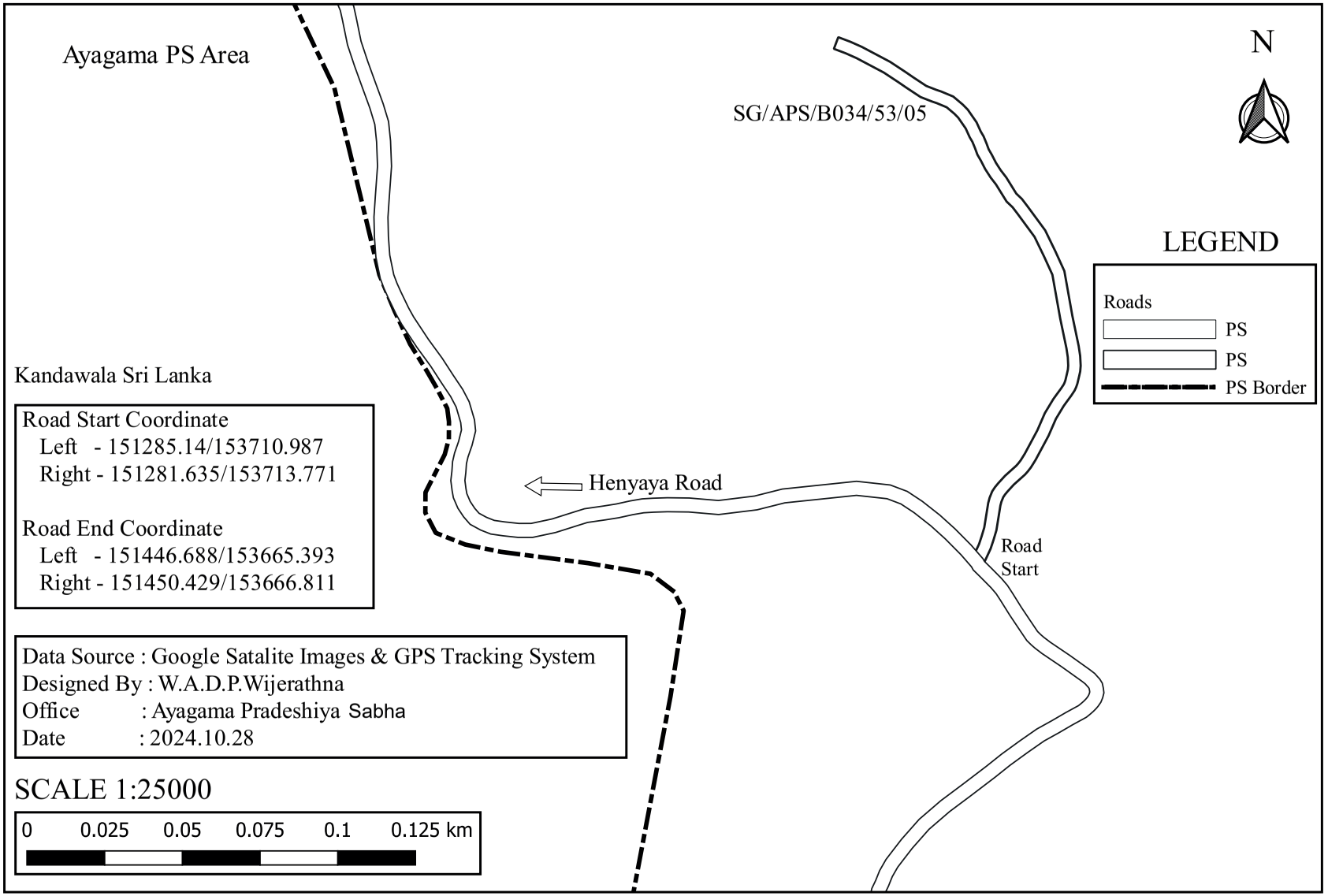

Road Start Coordinate
Left - 151285.14/153710.987
Right - 151281.635/153713.771

Road End Coordinate
Left - 151446.688/153665.393
Right - 151450.429/153666.811

Data Source : Google Satalite Images & GPS Tracking System
Designed By : W.A.D.P.Wijerathna
Office : Ayagama Pradeshiya Sabha
Date : 2024.10.28

SCALE 1:25000

0 0.025 0.05 0.075 0.1 0.125 km

SG/APS/B034/53/06 - Polwaththa Mirishena Road

Kandawala Sri Lanka

Road Start Coordinate
Left - 151566.103/153465.149
Right - 151565.211/153468.661

Road End Coordinate
Left - 152196.977/153652.594
Right - 152193.511/153653.566

Data Source : Google Satalite Images & GPS Tracking System
Designed By : W.A.D.P.Wijerathna
Office : Ayagama Pradeshiya Sabha
Date : 2024.10.29

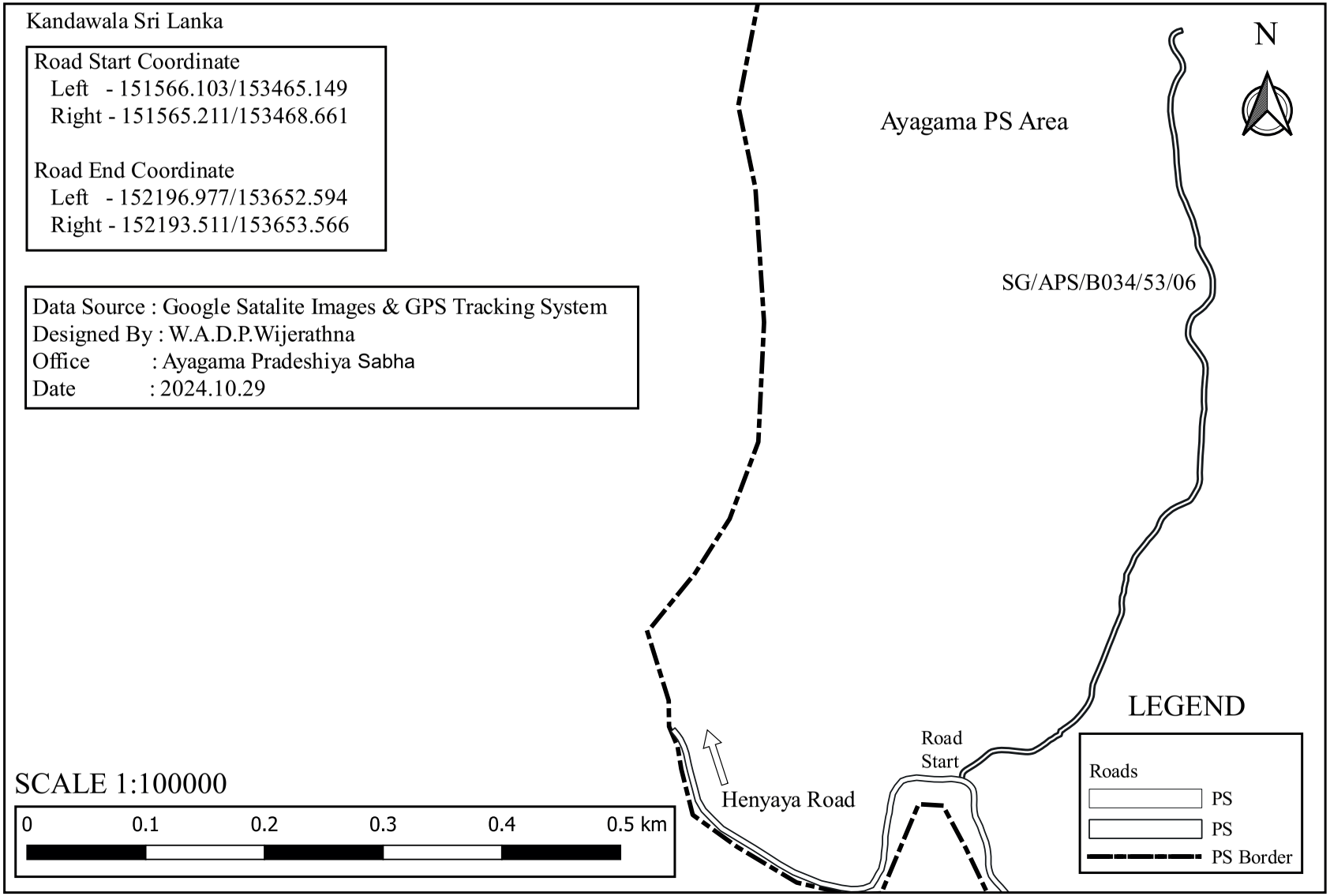

SG/APS/B034/53/06/01 - First Lane of Polwaththa Mirishena Road

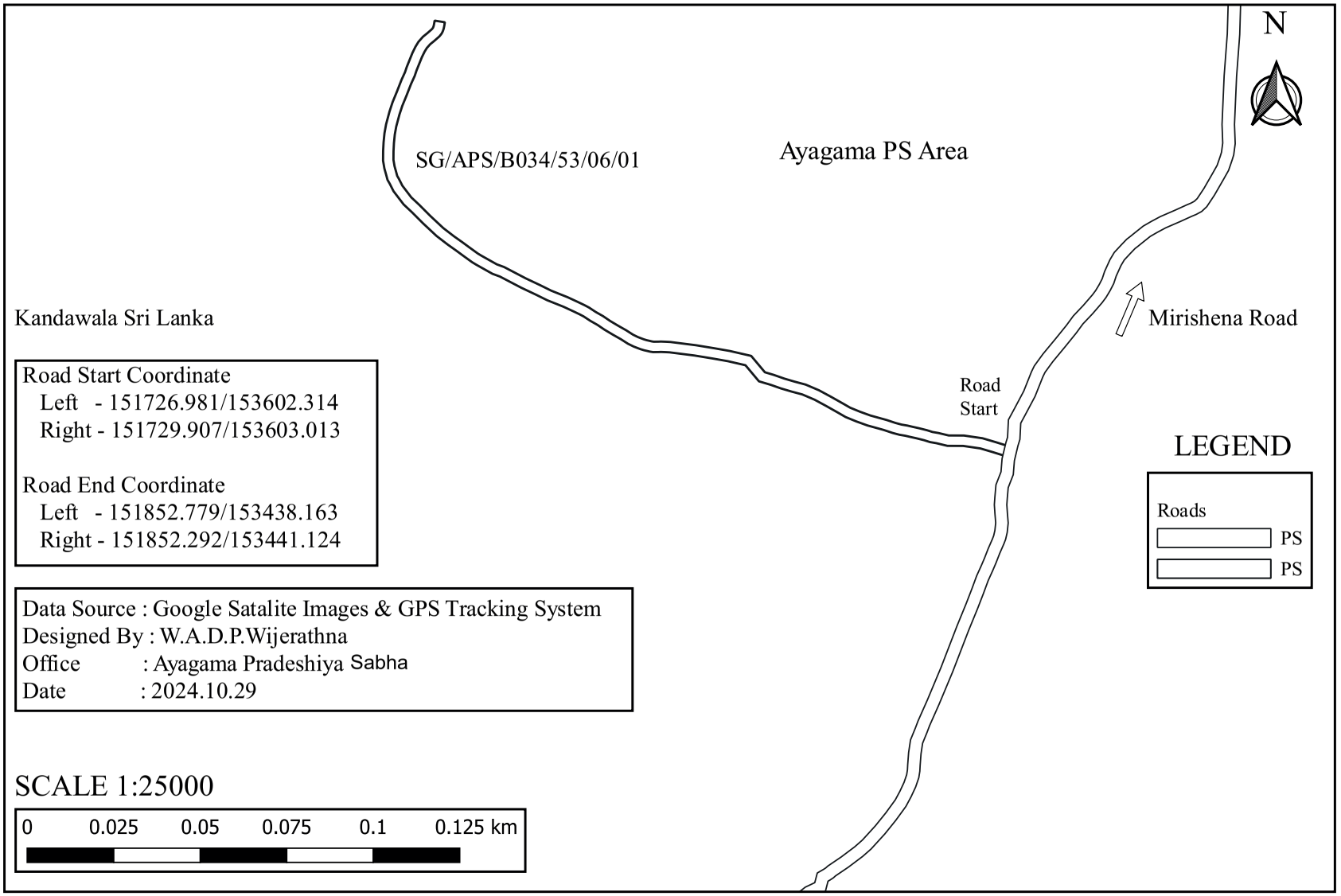

SG/APS/B034/53/06/02 - Second Lane of Polwaththa Mirishena Road

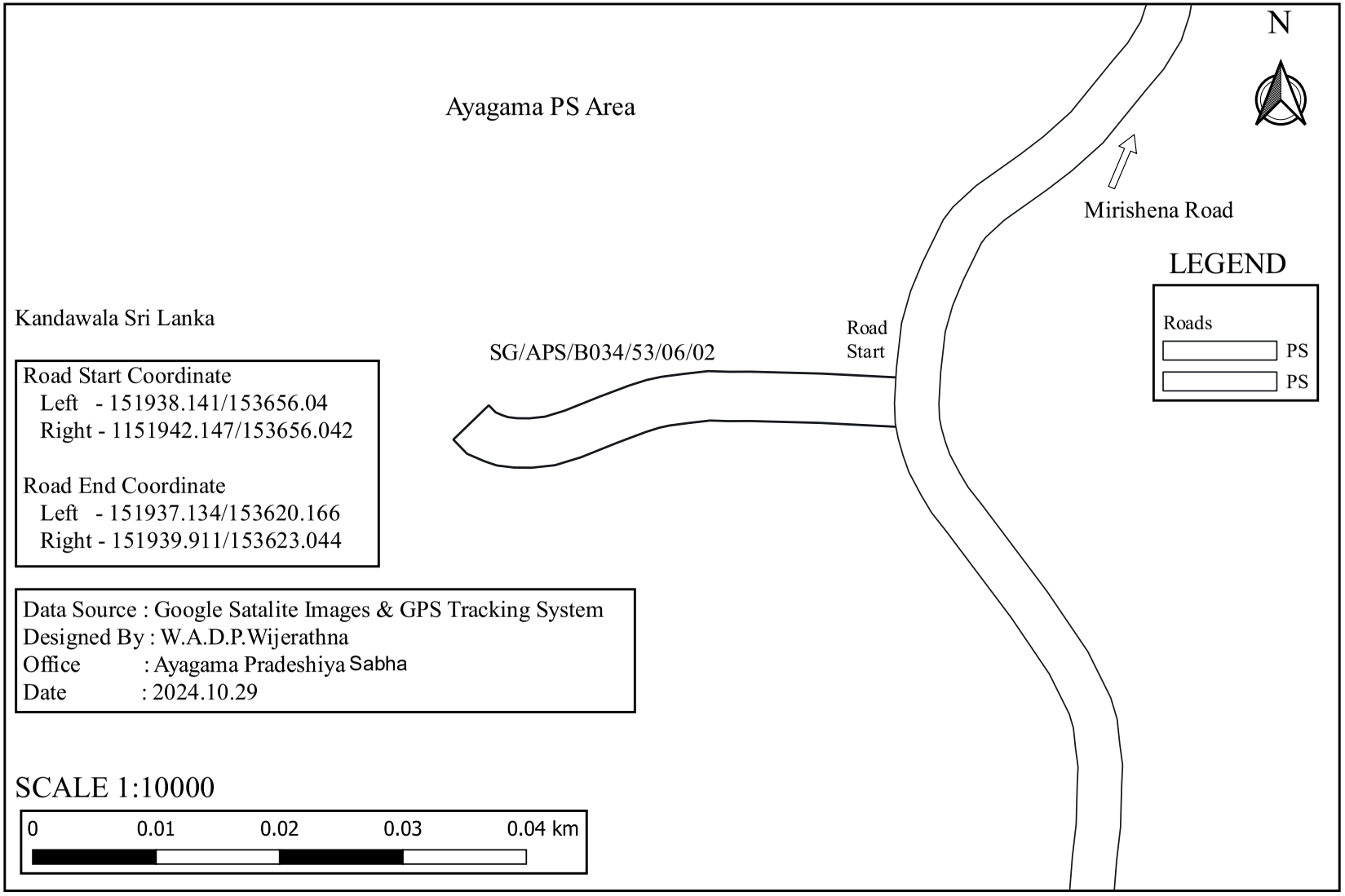

SG/APS/B034/53/06/03 -Third Lane of Polwaththa Mirishena Road

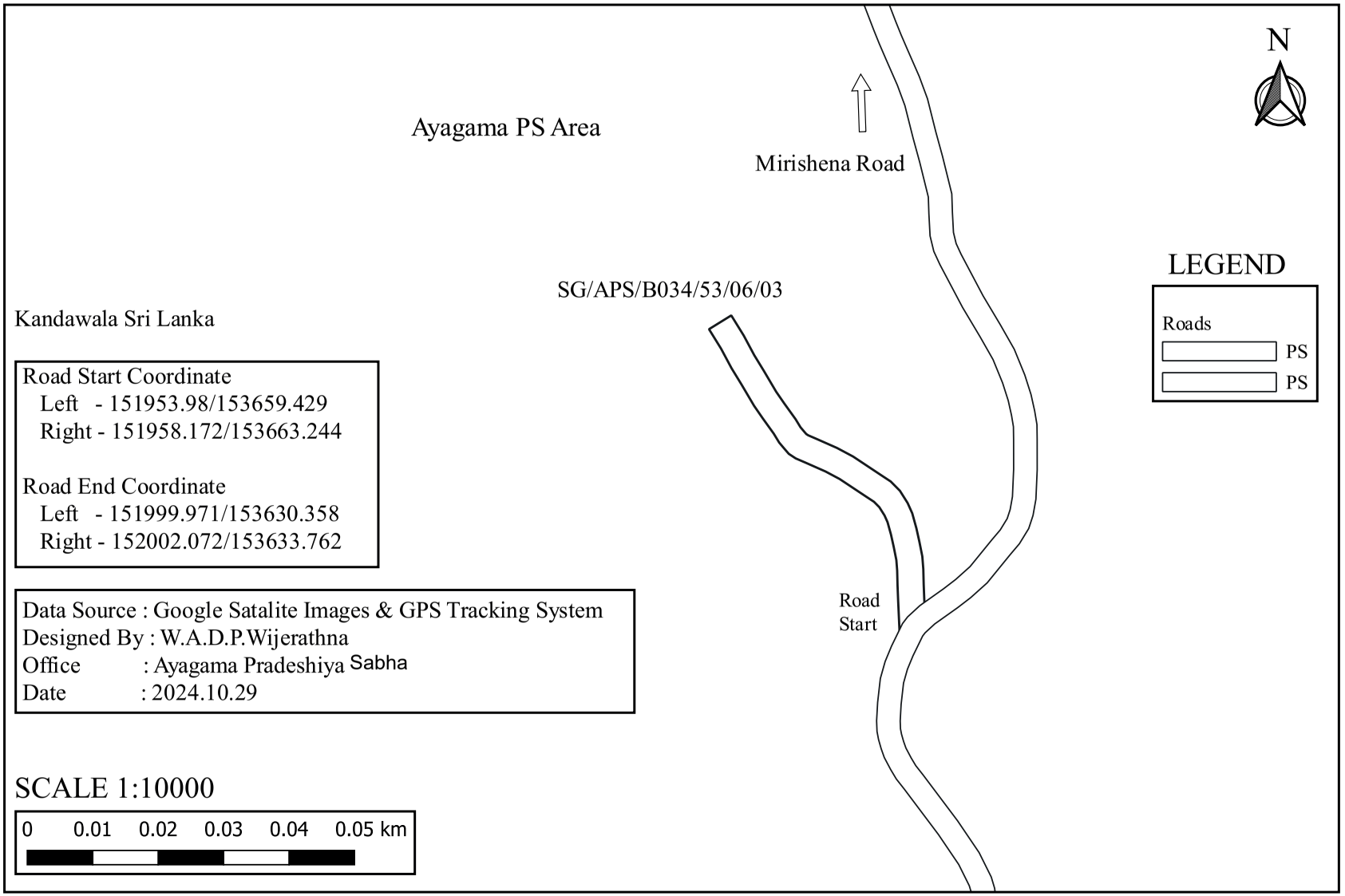

Road Start Coordinate
Left - 151953.98/153659.429
Right - 151958.172/153663.244

Road End Coordinate
Left - 151999.971/153630.358
Right - 152002.072/153633.762

Data Source : Google Satalite Images & GPS Tracking System
Designed By : W.A.D.P.Wijerathna
Office : Ayagama Pradeshiya Sabha
Date : 2024.10.29

SCALE 1:10000

0 0.01 0.02 0.03 0.04 0.05 km

SG/APS/B034/53/06/04 - Fourth Lane of Polwaththa Mirishena Road

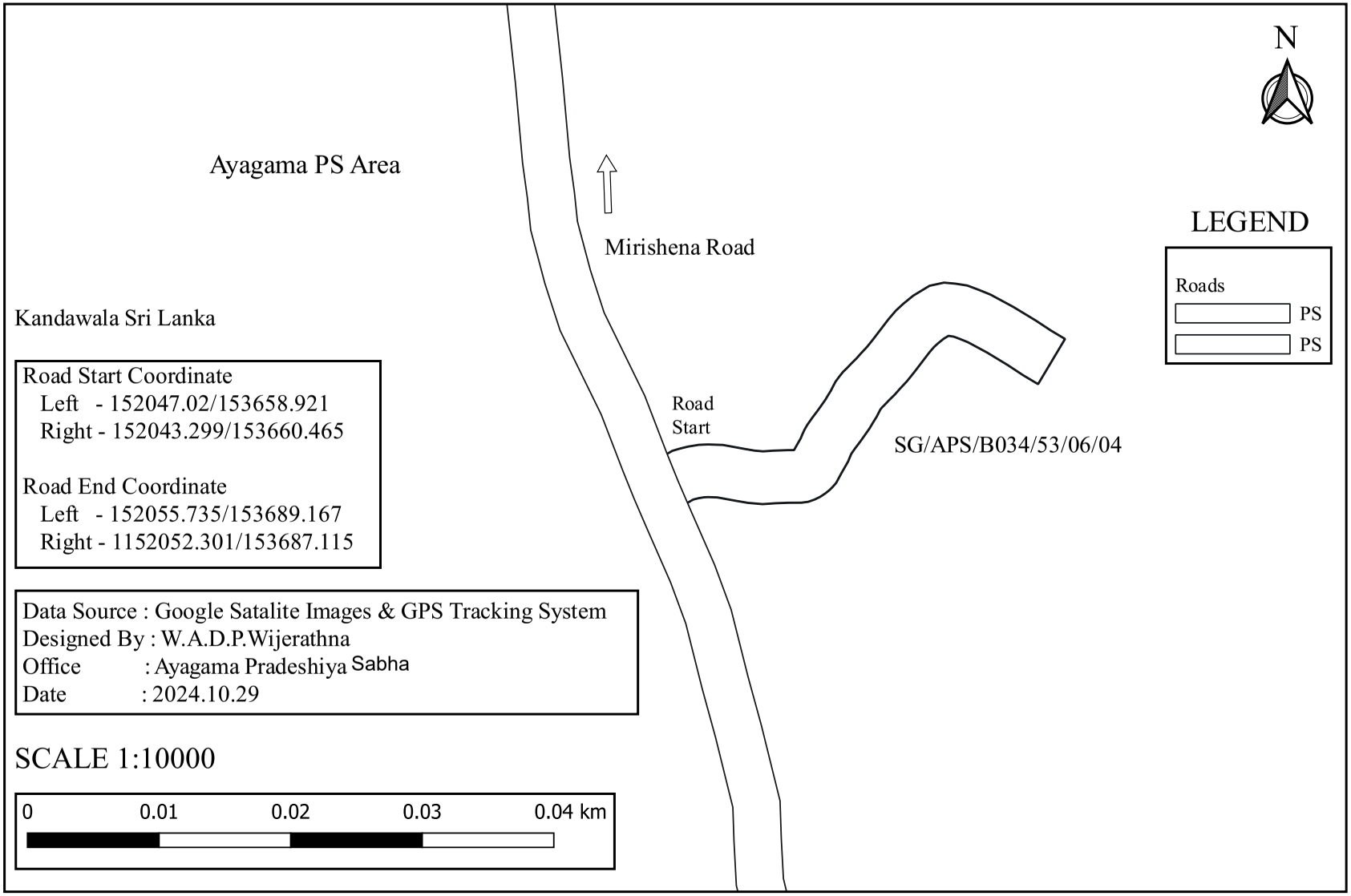

SG/APS/B034/53/07 - Polwaththa Temple Road

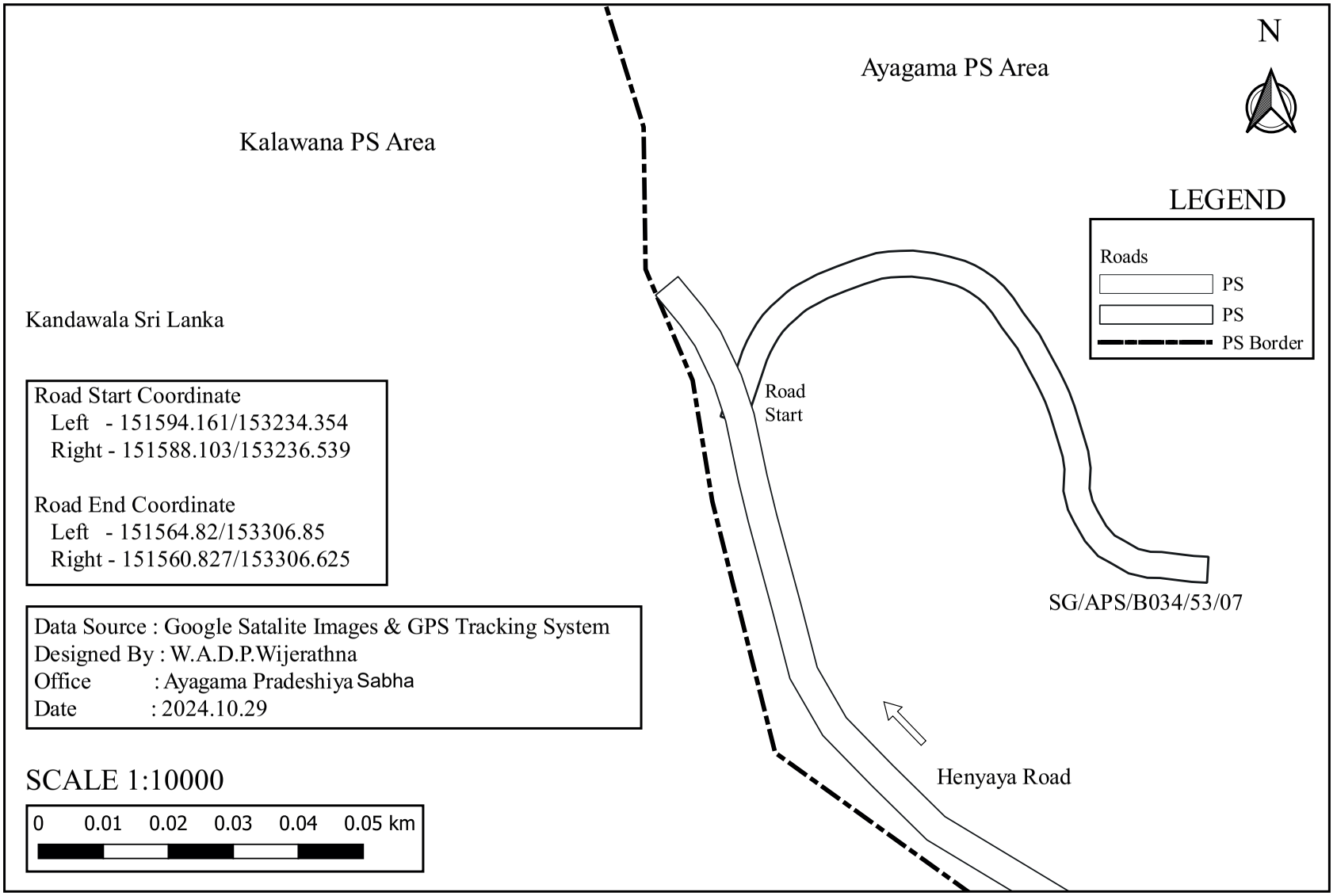

SG/APS/B034/C404/01 - Ellaowita Road

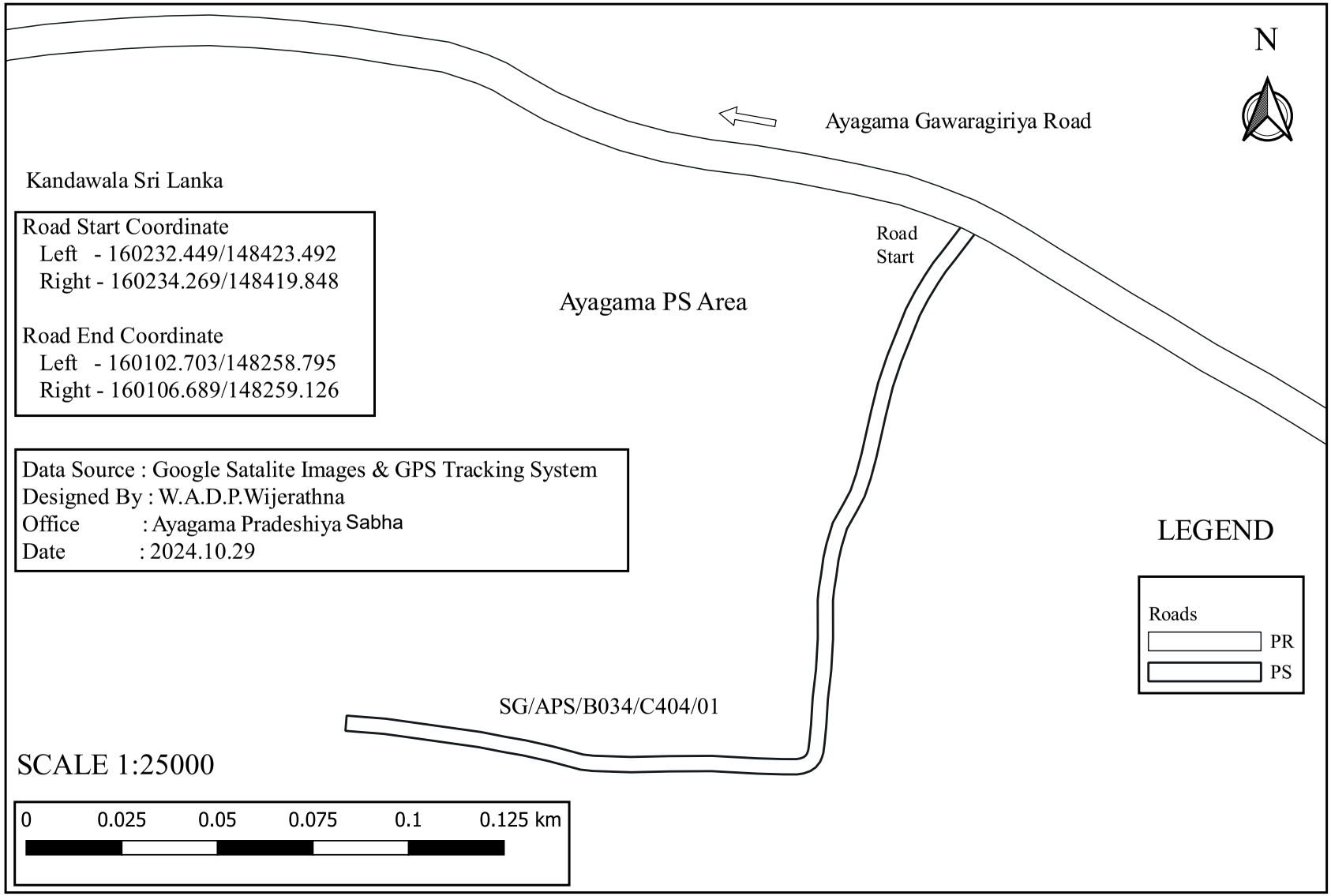

SG/APS/B034/C404/02 - Road Near Ayagama Pradeshiya Sabha

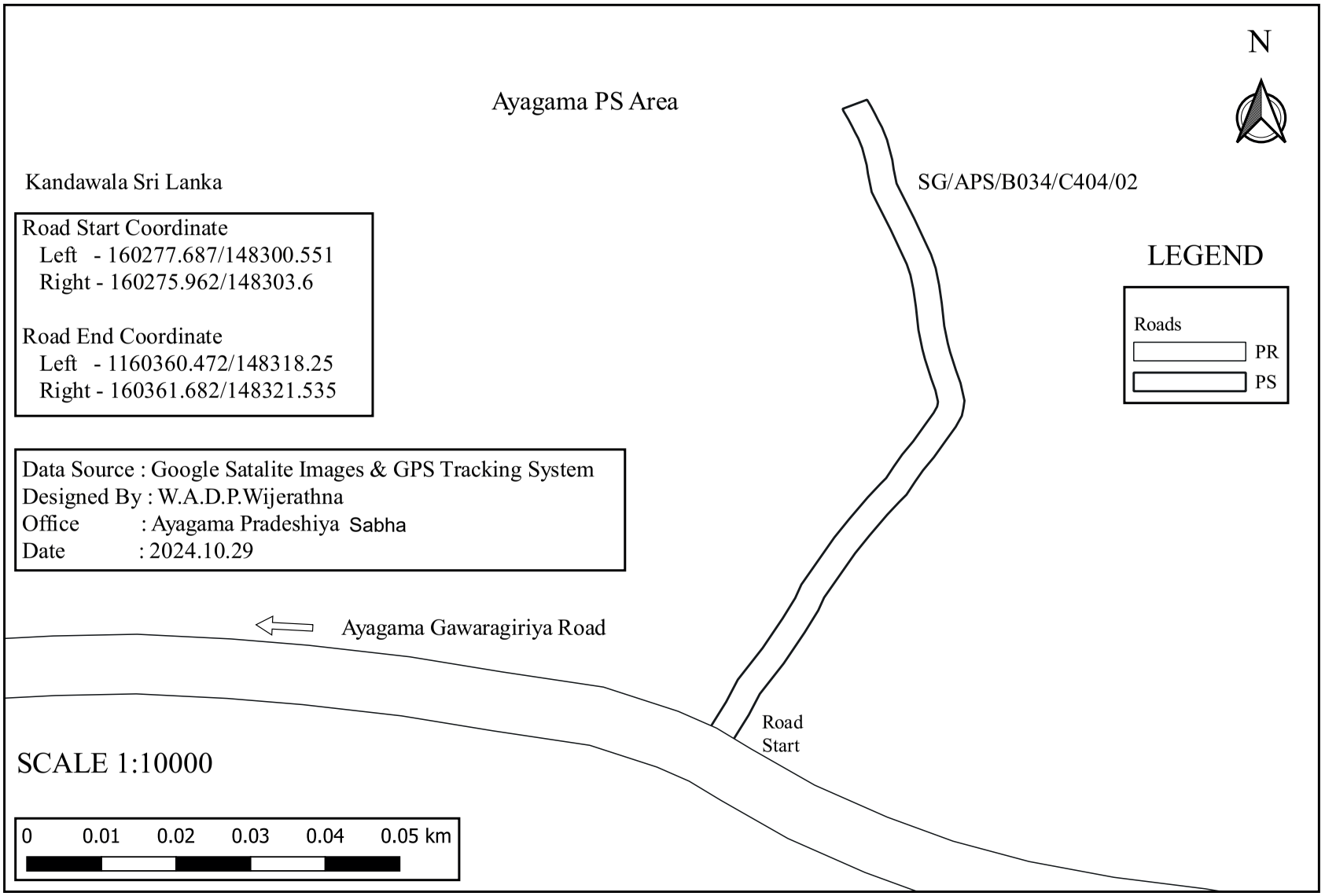

SG/APS/B034/C404/03 - Ayagama Gale Temple Road

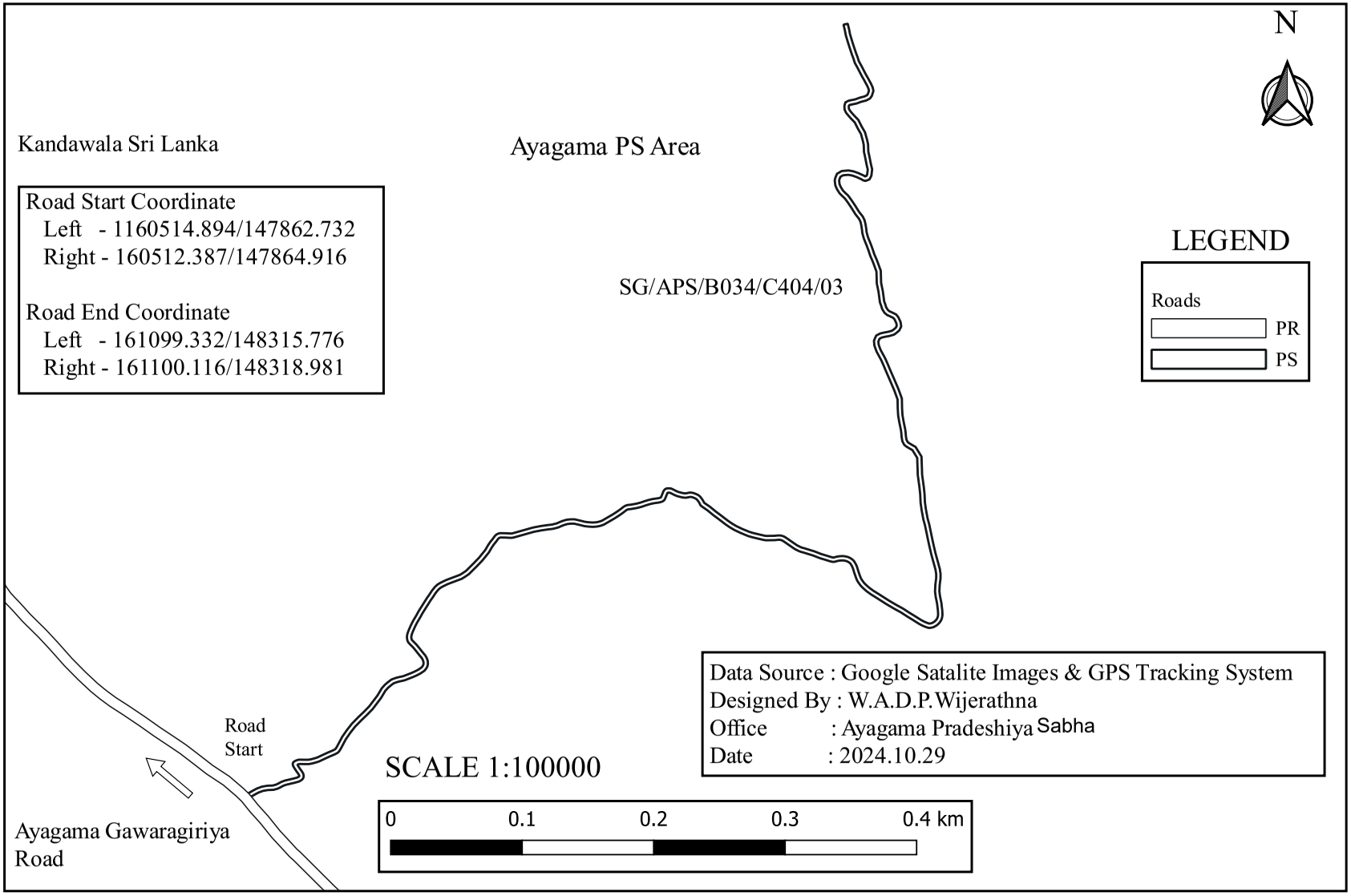

SG/APS/B034/C404/04 - Ayagama Gonapalawaththa Road

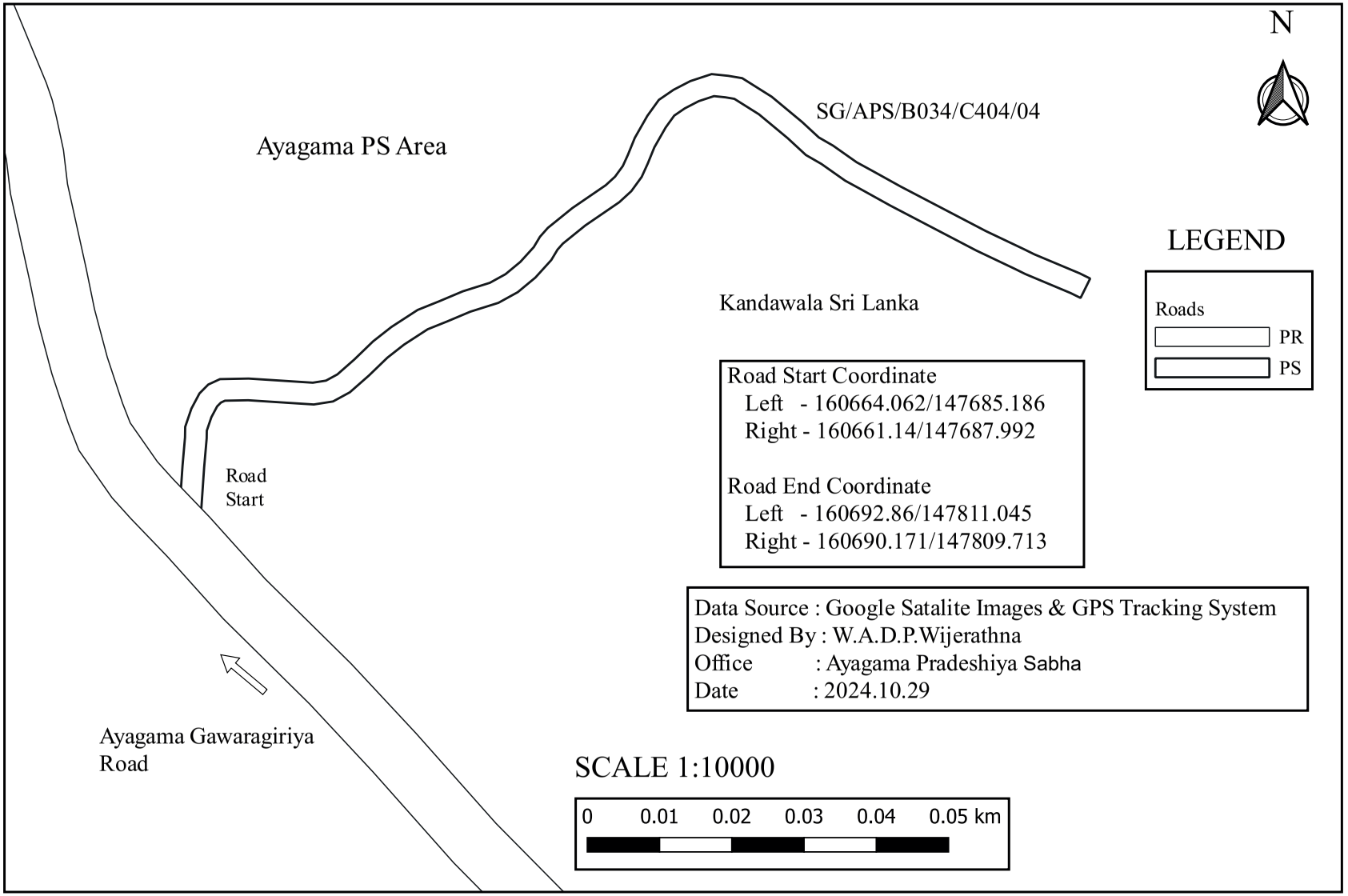

SG/APS/B034/C404/05 - Yakahatuwela Pinthenna Road

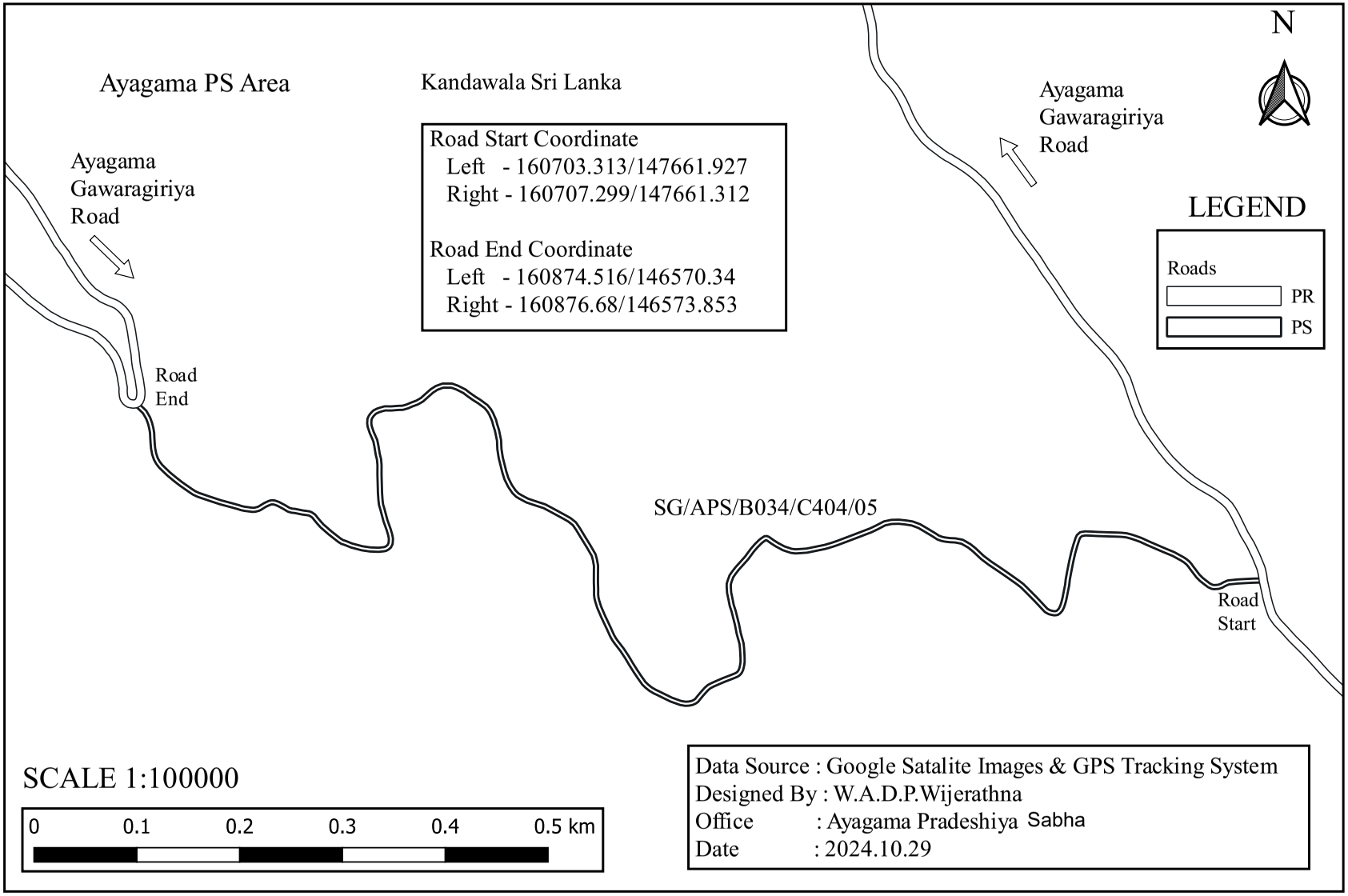

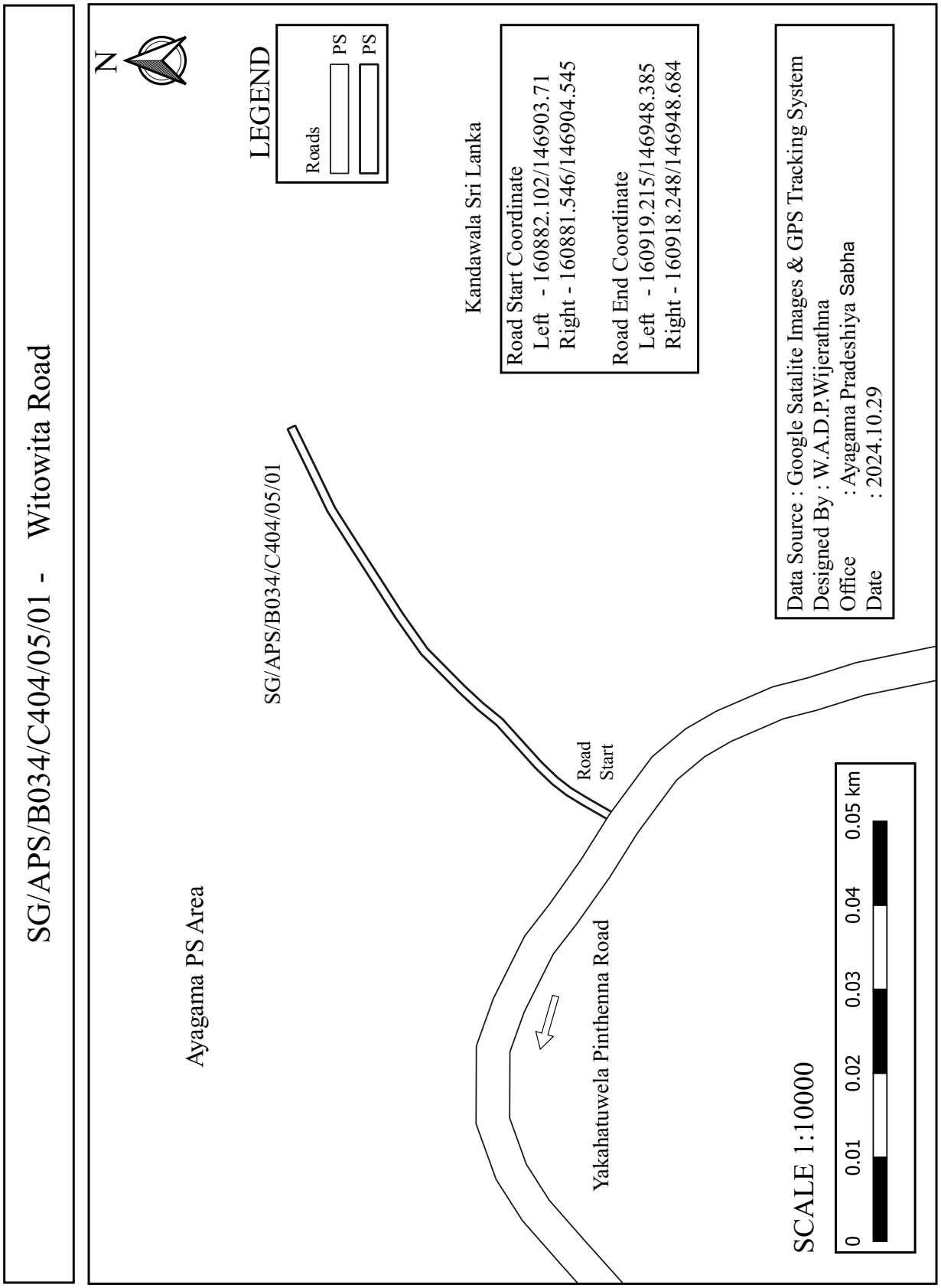
SG/APS/B034/C404/05/01 - Witowita Road
N
LEGEND
Roads
PS
PS
Kandawala Sri Lanka
Road Start Coordinate
Left - 160882.102/146903.71
Right - 160881.546/146904.545
Road End Coordinate
Left - 160919.215/146948.385
Right - 160918.248/146948.684
Data Source : Google Satalite Images & GPS Tracking System
Designed By : W.A.D.P.Wijerathna
Office : Ayagama Pradeshiya Sabha
Date : 2024.10.29
SG/APS/B034/C404/05/01
Road Start
Ayagama PS Area
Yakahatuwela Pinthenna Road
SCALE 1:10000
0
0.01
0.02
0.03
0.04
0.05 km

SG/APS/B034/C404/05/02 - First Lane of Yakahatuwela Pinthenna Division A Road

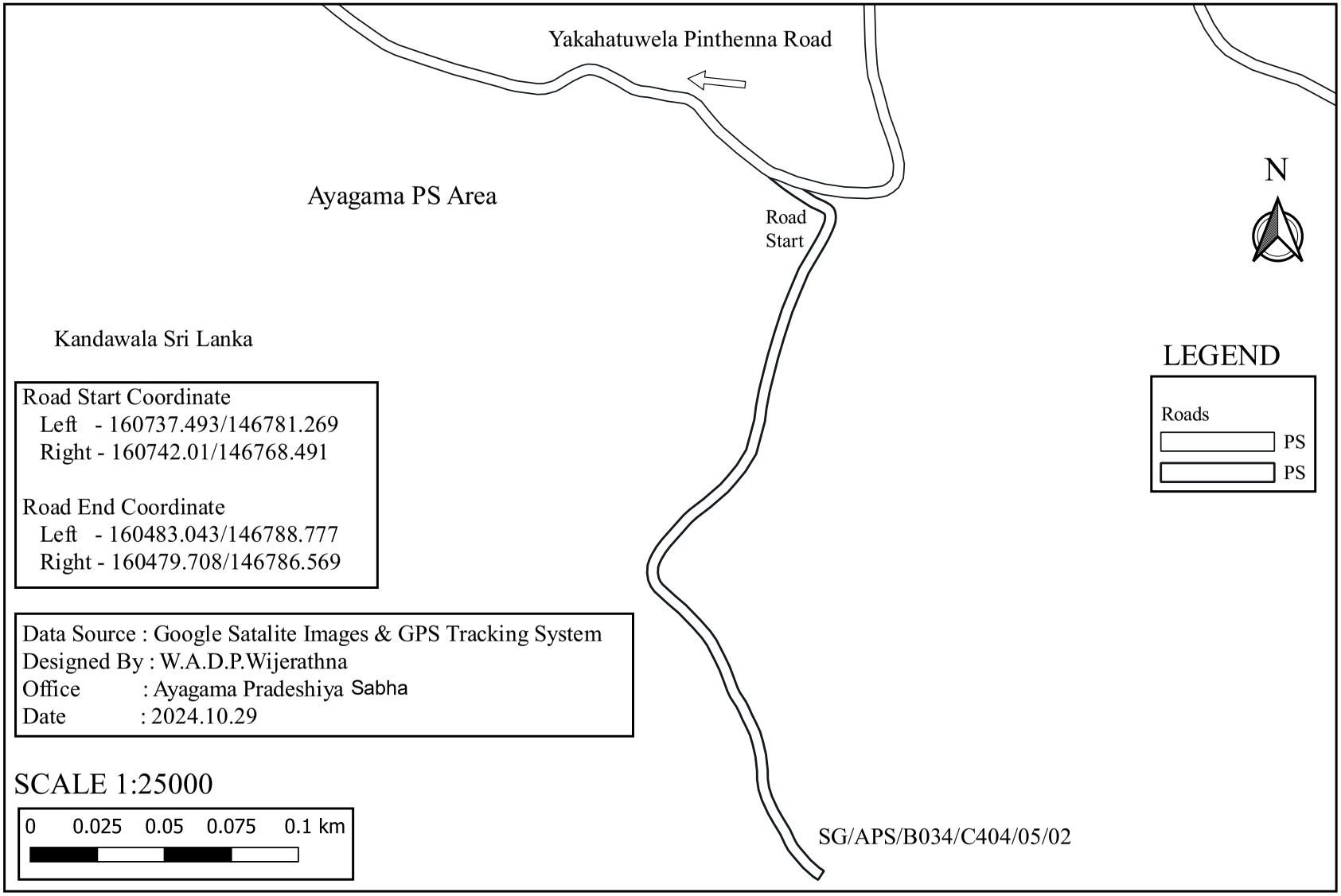

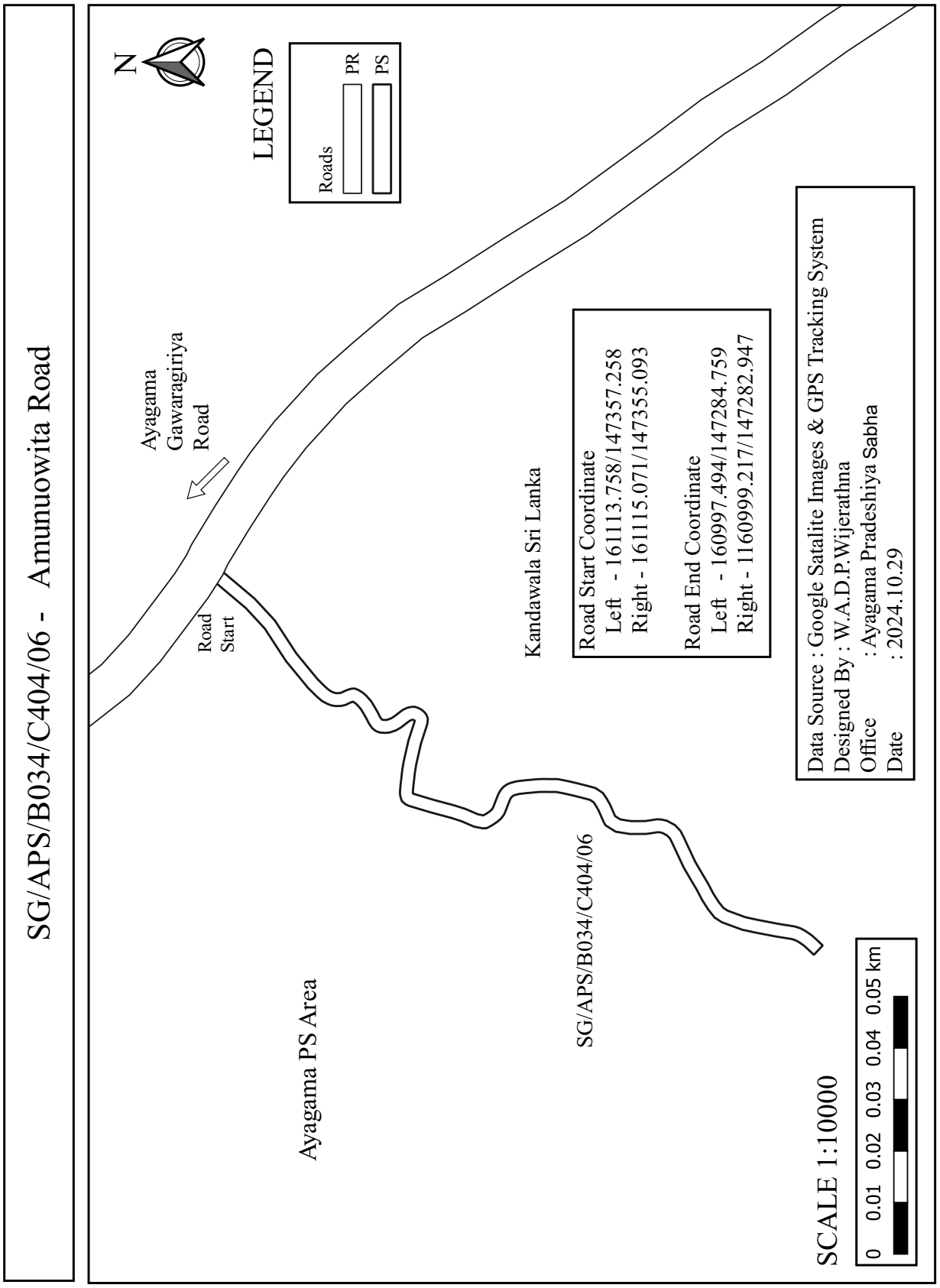
SG/APS/B034/C404/06 - Amunuowita Road
N
LEGEND
Roads
PR
PS
Ayagama
Gawaragiriya
Road
Road
Start
Kandawala Sri Lanka
Road Start Coordinate
Left - 161113.758/147357.258
Right - 161115.071/147355.093
Road End Coordinate
Left - 160997.494/147284.759
Right - 1160999.217/147282.947
Data Source : Google Satalite Images & GPS Tracking System
Designed By : W.A.D.P.Wijerathna
Office : Ayagama Pradeshiya Sabha
Date : 2024.10.29
Ayagama PS Area
SG/APS/B034/C404/06
SCALE 1:10000
0 0.01 0.02 0.03 0.04 0.05 km

SG/APS/B034/C404/07 - Pallekada Liyangahawaththa Road

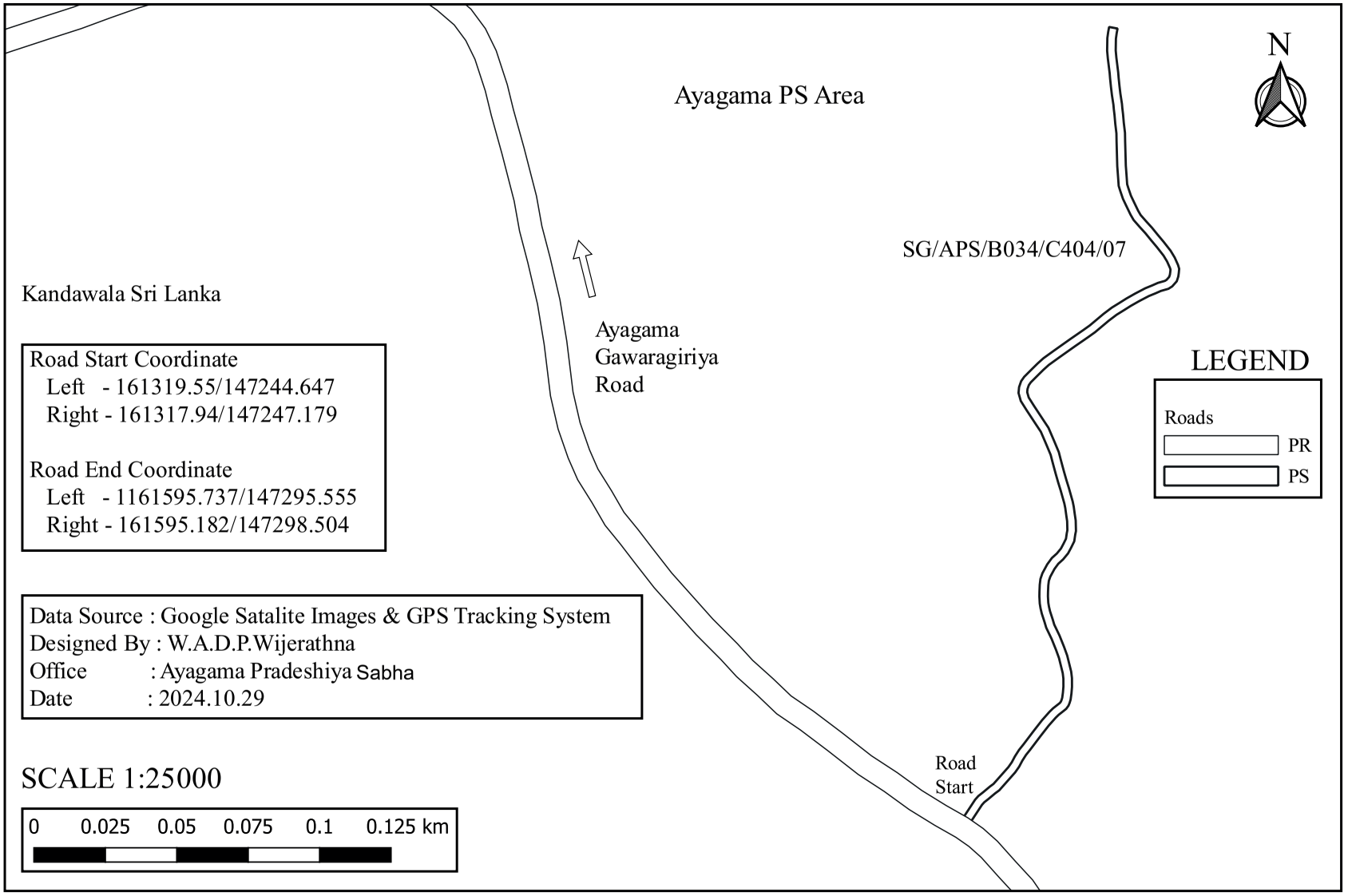

SG/APS/B034/C404/08 - Pallekada Kalatuwakanda Road

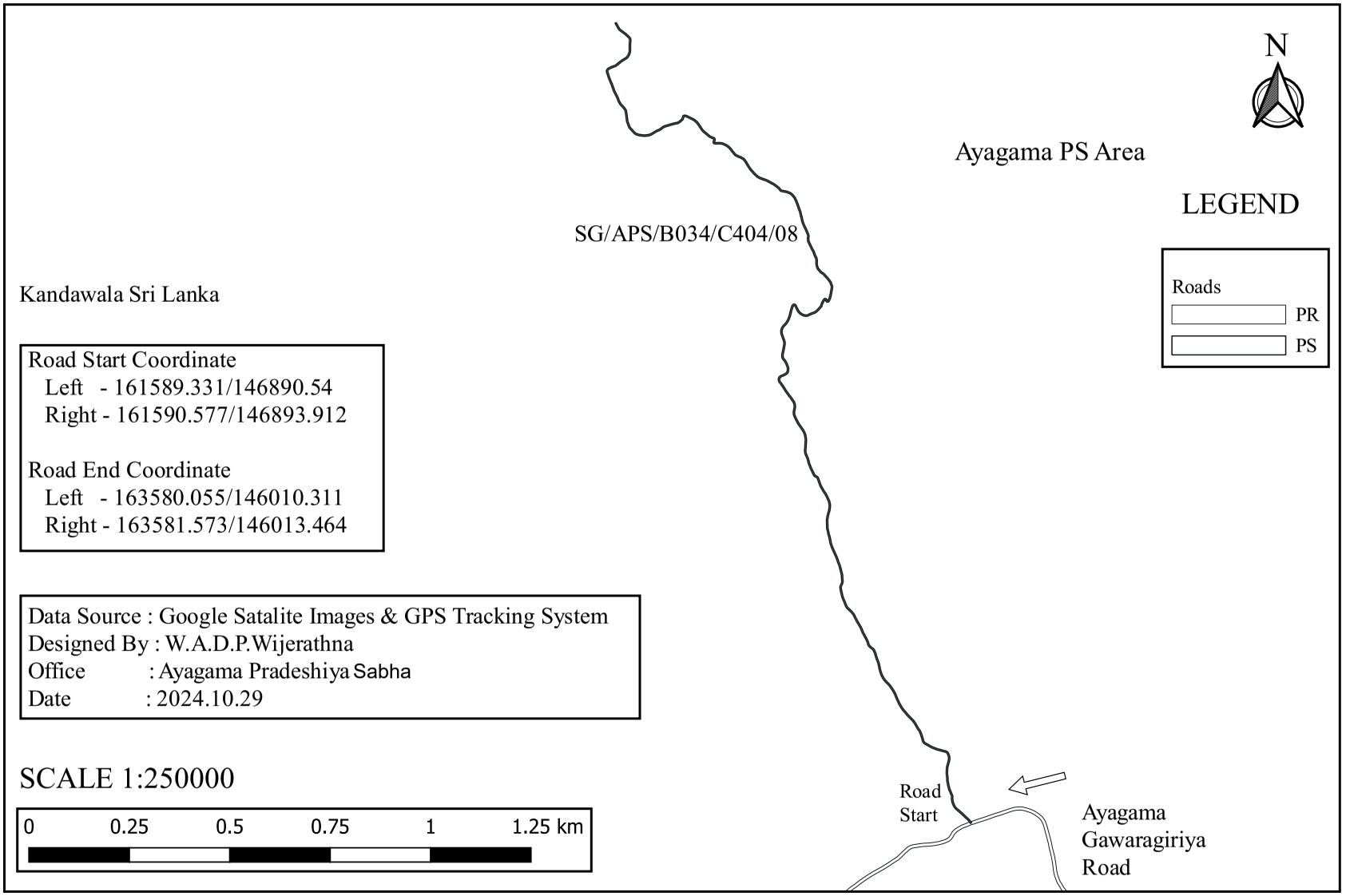

SG/APS/B034/C404/08/02 - First Lane of Pallekada Kalatuwakanda Road

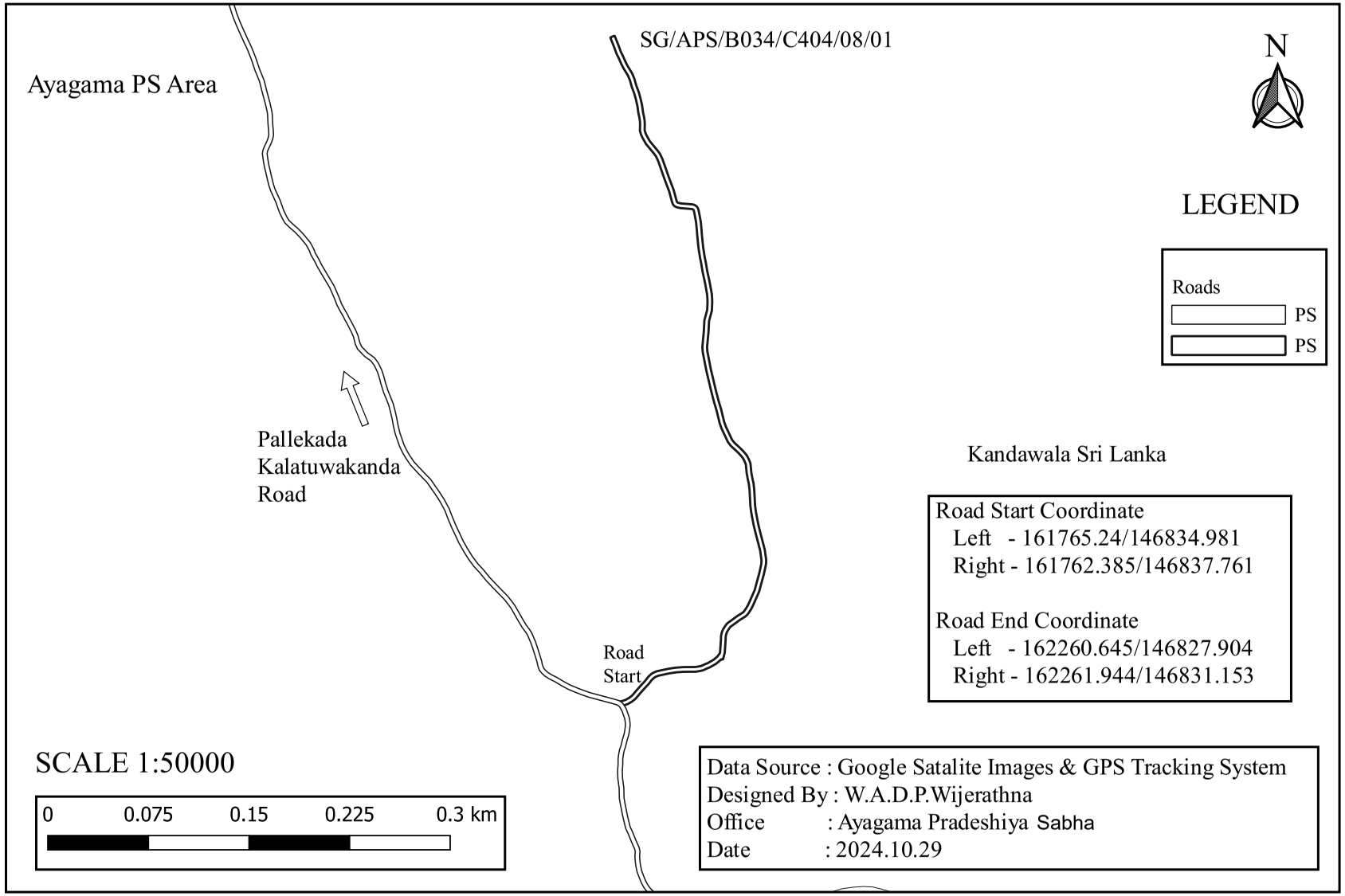

SG/APS/B034/C404/08/01/01 - First By Pass of First Lane of Pallekada Kalatuwakanda Road

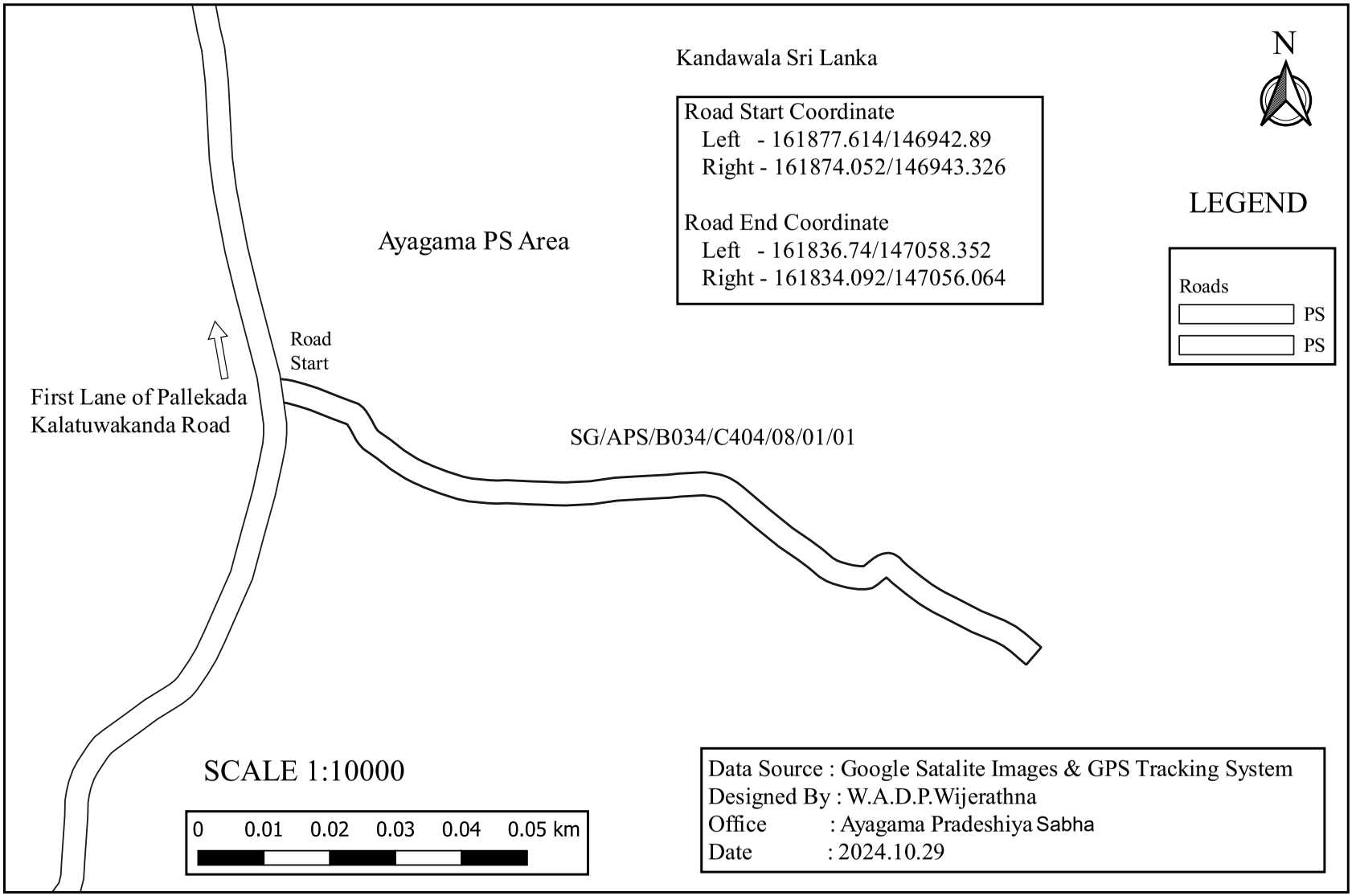

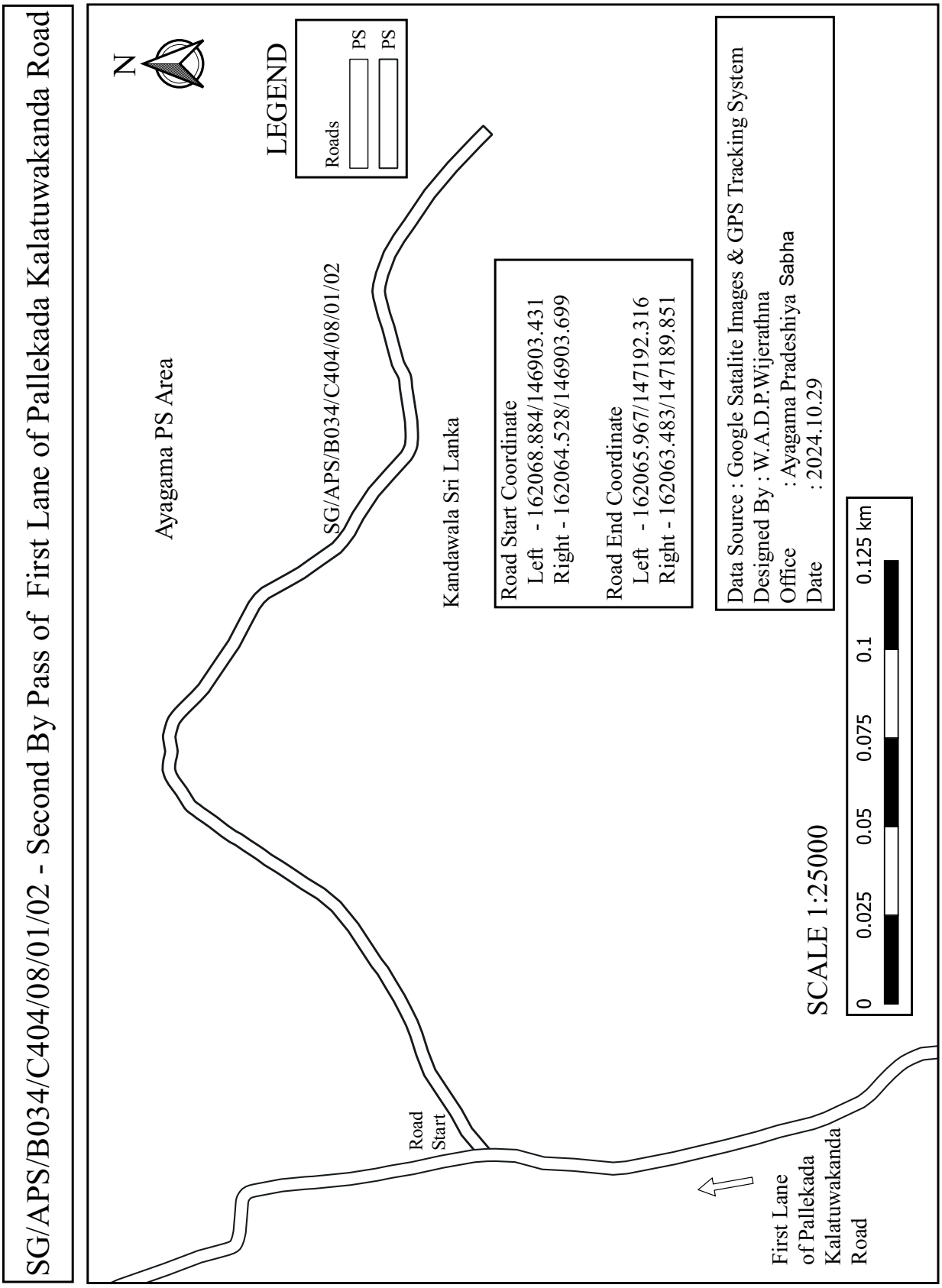
SG/APS/B034/C404/08/01/02 - Second By Pass of First Lane of Pallekada Kalatuwakanda Road
N
LEGEND
Roads
PS
PS
Ayagama PS Area
SG/APS/B034/C404/08/01/02
Kandawala Sri Lanka
Road Start Coordinate
Left - 162068.884/146903.431
Right - 162064.528/146903.699
Road End Coordinate
Left - 162065.967/147192.316
Right - 162063.483/147189.851
Data Source : Google Satalite Images & GPS Tracking System
Designed By : W.A.D.P.Wijerathna
Office : Ayagama Pradeshiya Sabha
Date : 2024.10.29
SCALE 1:25000
0 0.025 0.05 0.075 0.1 0.125 km
Road Start
First Lane of Pallekada Kalatuwakanda Road

SG/APS/B034/C404/08/02 - Second Lane of Pallekada Kalatuwakanda Road

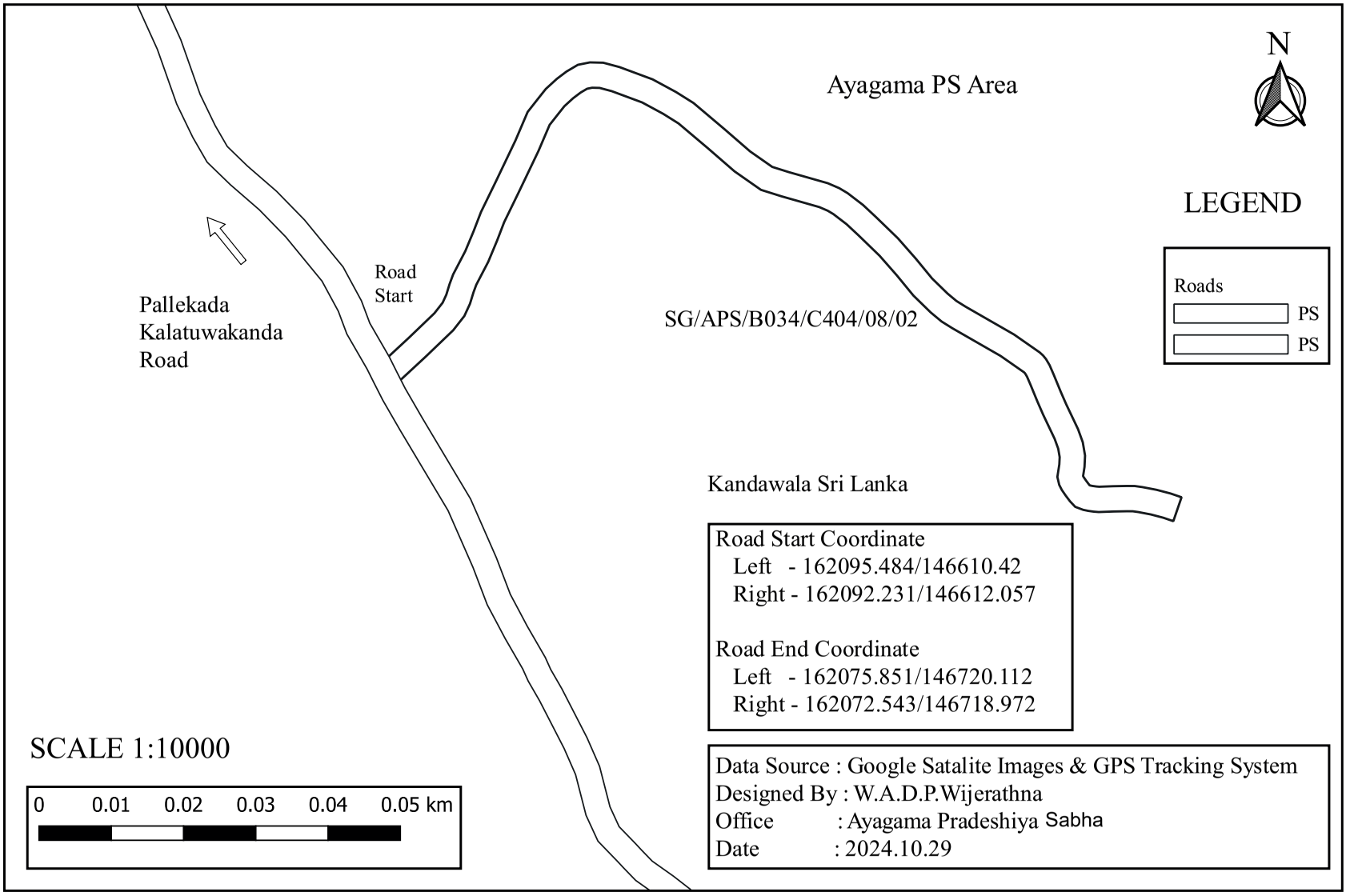

SG/APS/B034/C404/08/03 - Third Lane of Pallekada Kalatuwakanda Road

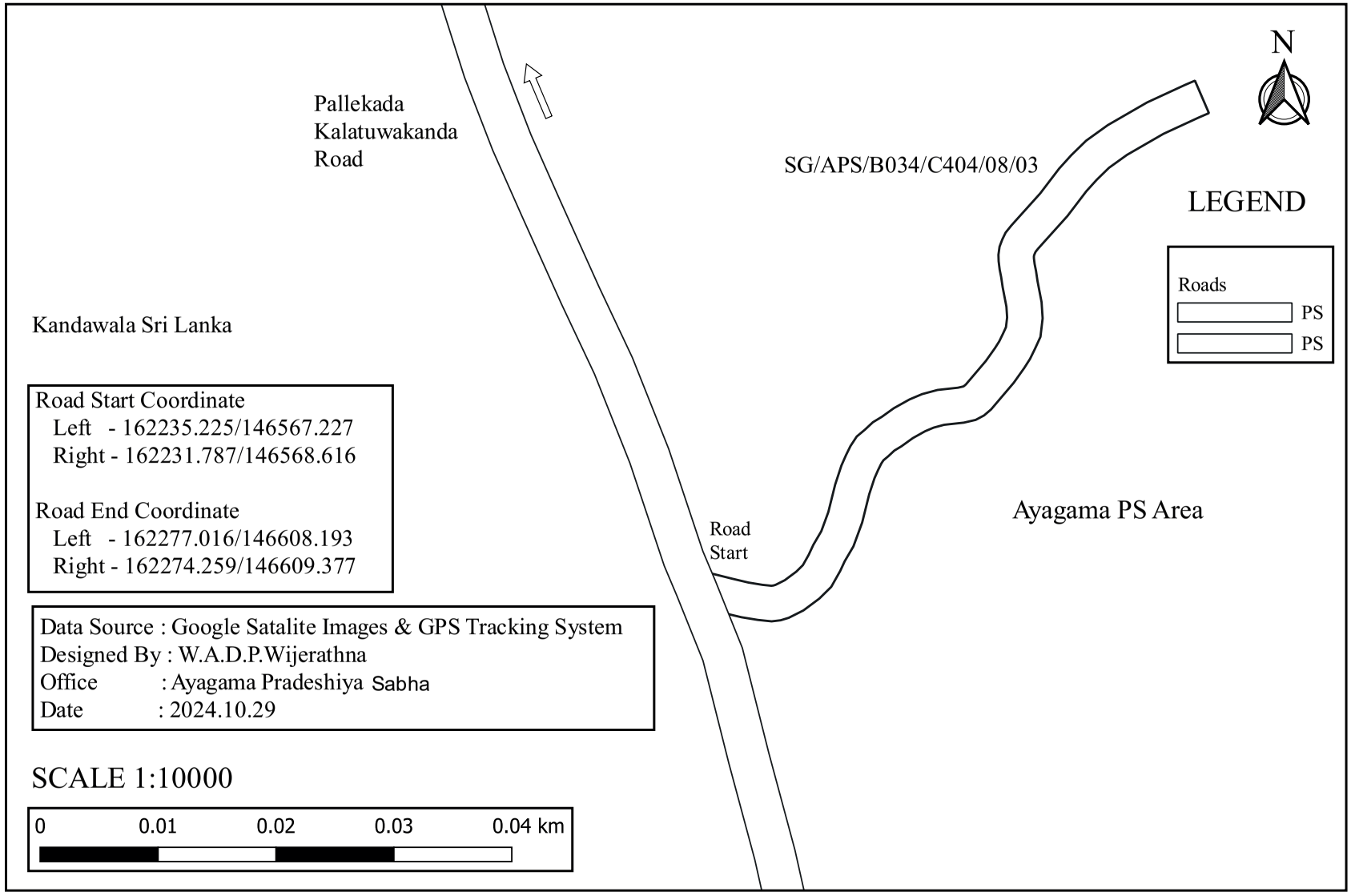

SG/APS/B034/C404/08/04 - Fourth Lane of Pallekada Kalatuwakanda Road

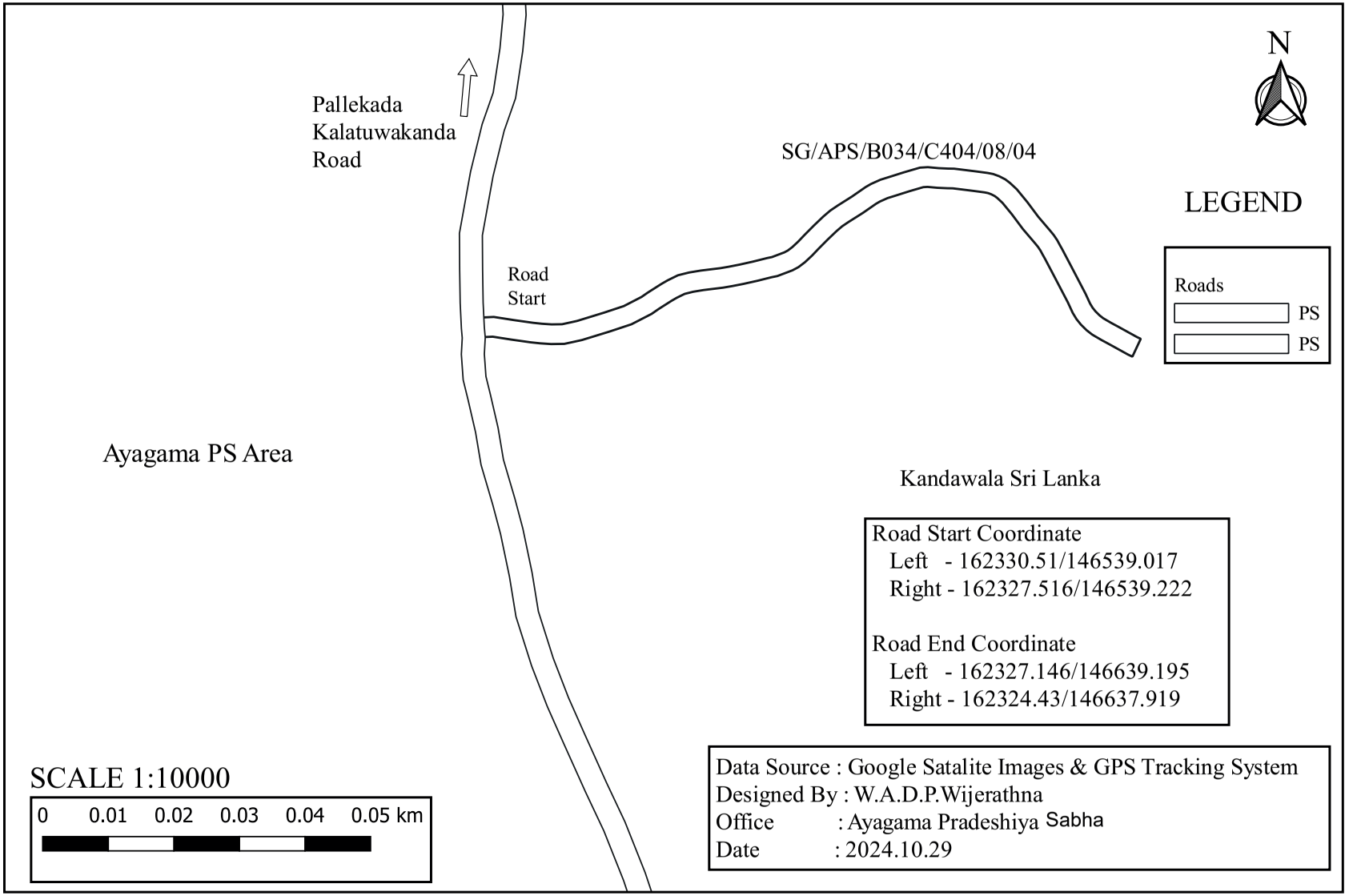

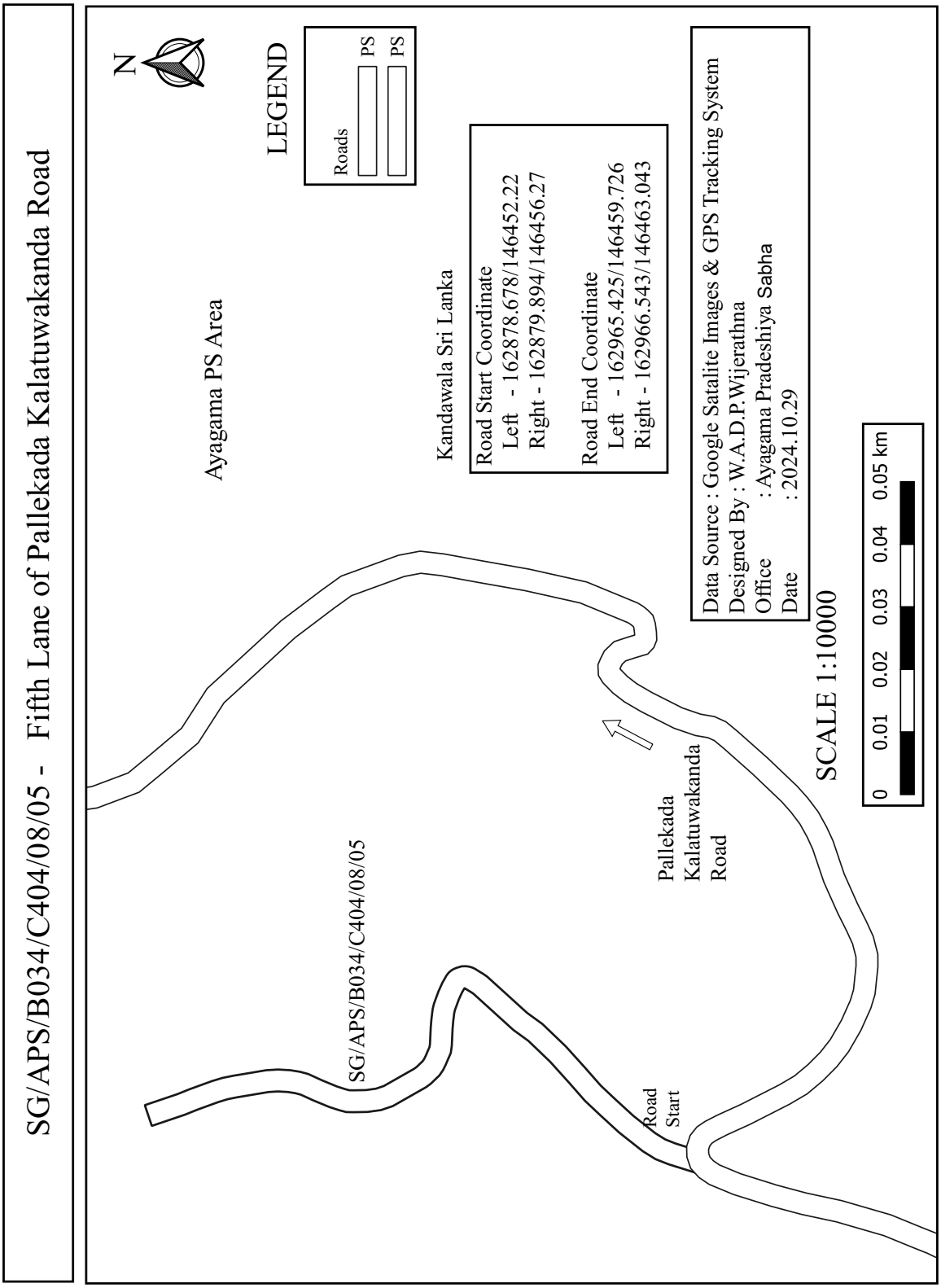
SG/APS/B034/C404/08/05 - Fifth Lane of Pallekada Kalatuwakanda Road
N
LEGEND
Roads
PS
PS
Ayagama PS Area
Kandawala Sri Lanka
Road Start Coordinate
Left - 162878.678/146452.22
Right - 162879.894/146456.27
Road End Coordinate
Left - 162965.425/146459.726
Right - 162966.543/146463.043
Data Source : Google Satalite Images & GPS Tracking System
Designed By : W.A.D.P.Wijerathna
Office : Ayagama Pradeshiya Sabha
Date : 2024.10.29
SCALE 1:10000
0 0.01 0.02 0.03 0.04 0.05 km
SG/APS/B034/C404/08/05
Pallekada
Kalatuwakanda
Road
Road
Start

SG/APS/B034/C404/08/06 - Sixth Lane of Pallekada Kalatuwakanda Road

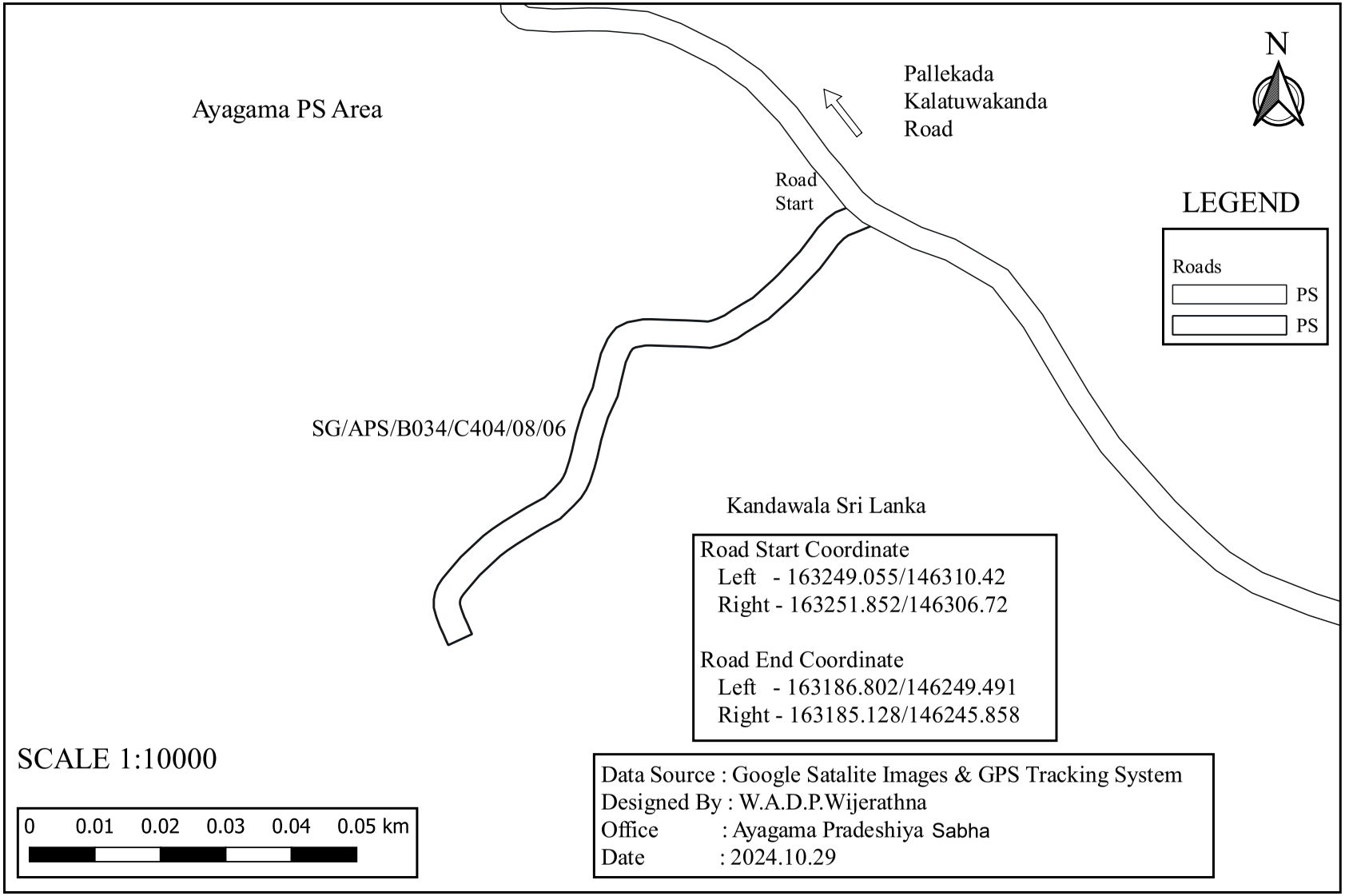

SG/APS/B034/C404/08/07 - Seventh Lane of Pallekada Kalatuwakanda Road

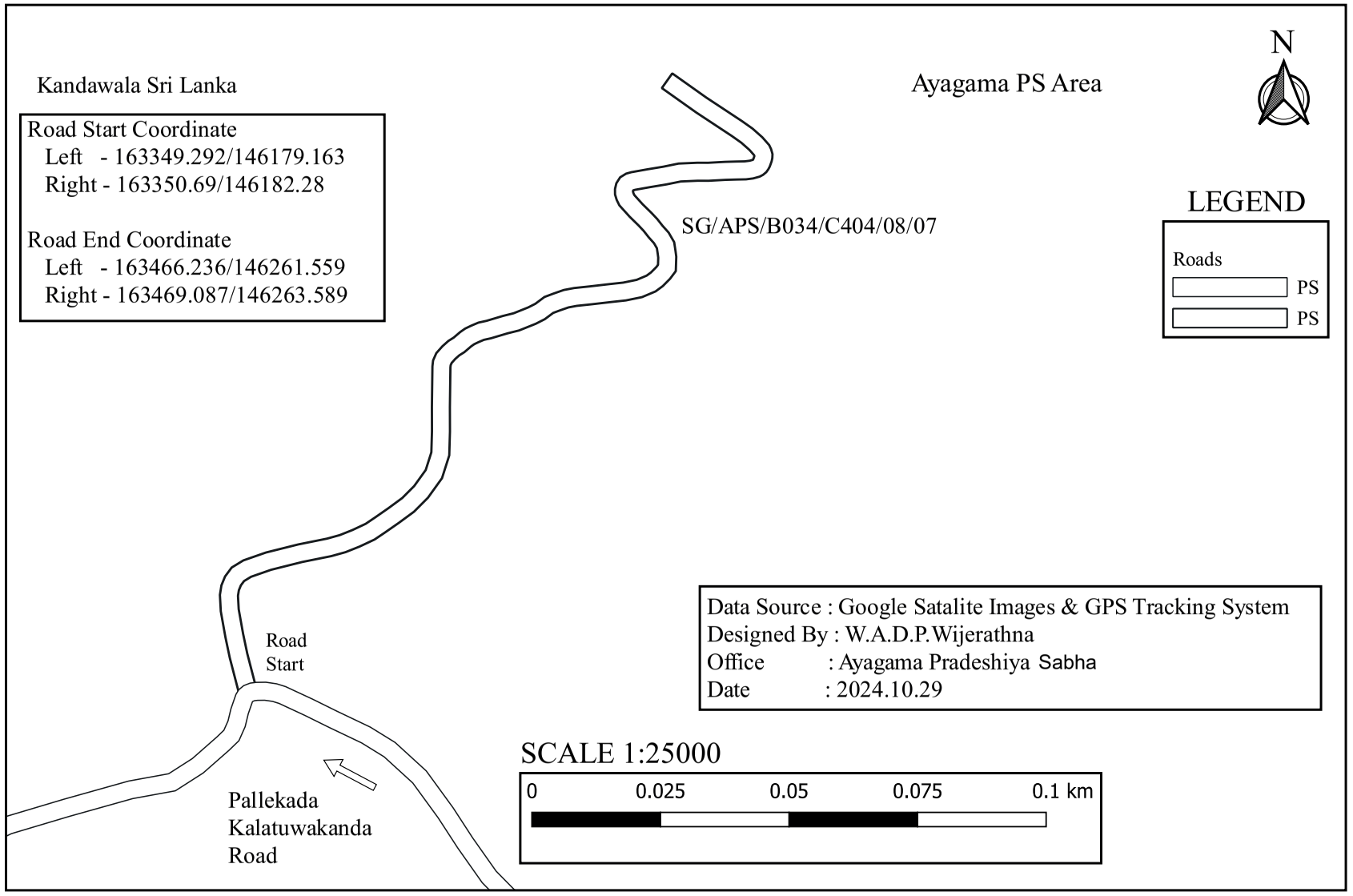

SG/APS/B034/C404/09 - Pallekada Witowita Road

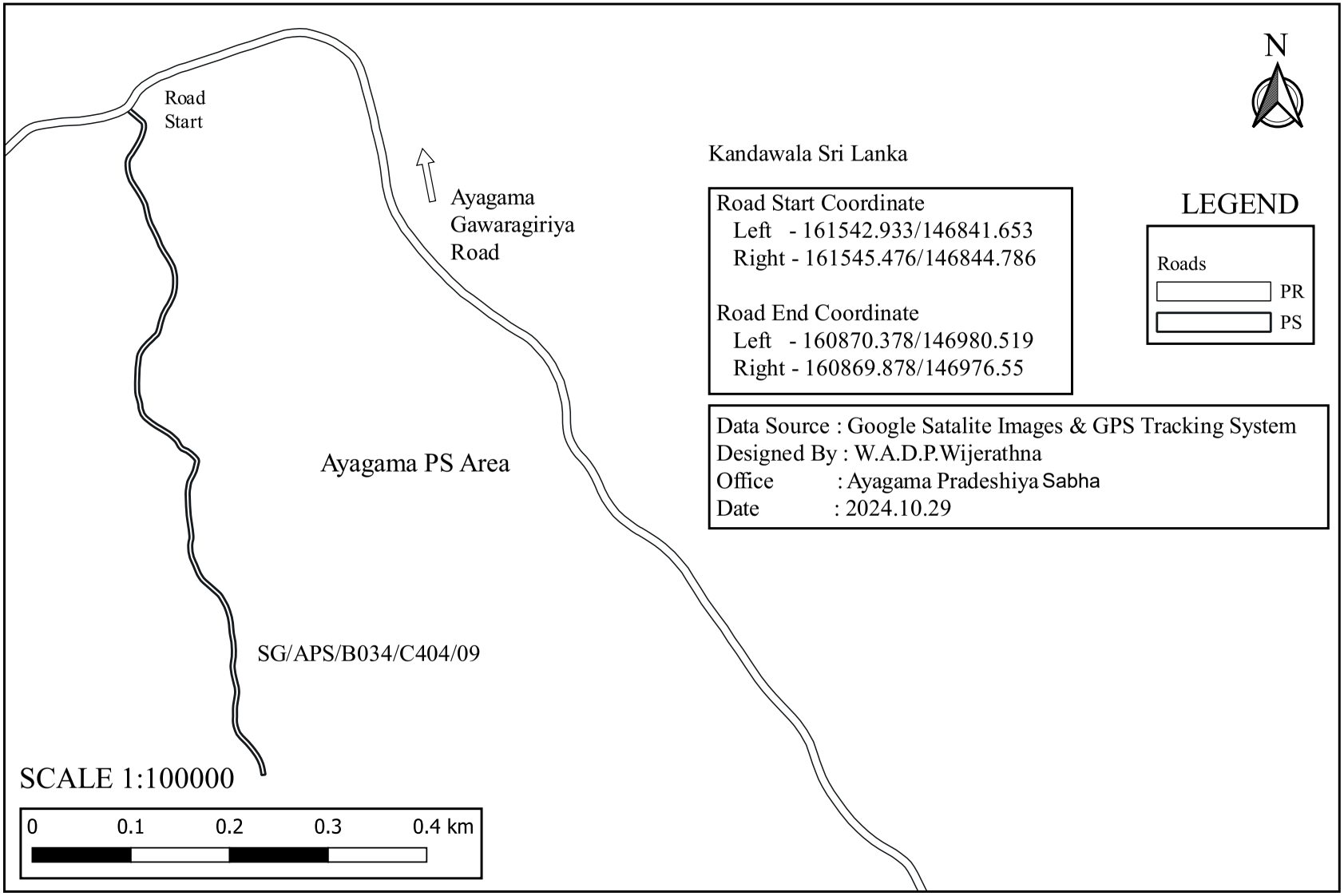

SG/APS/B034/C404/09/01 - Witowita Batawala Dewala Road

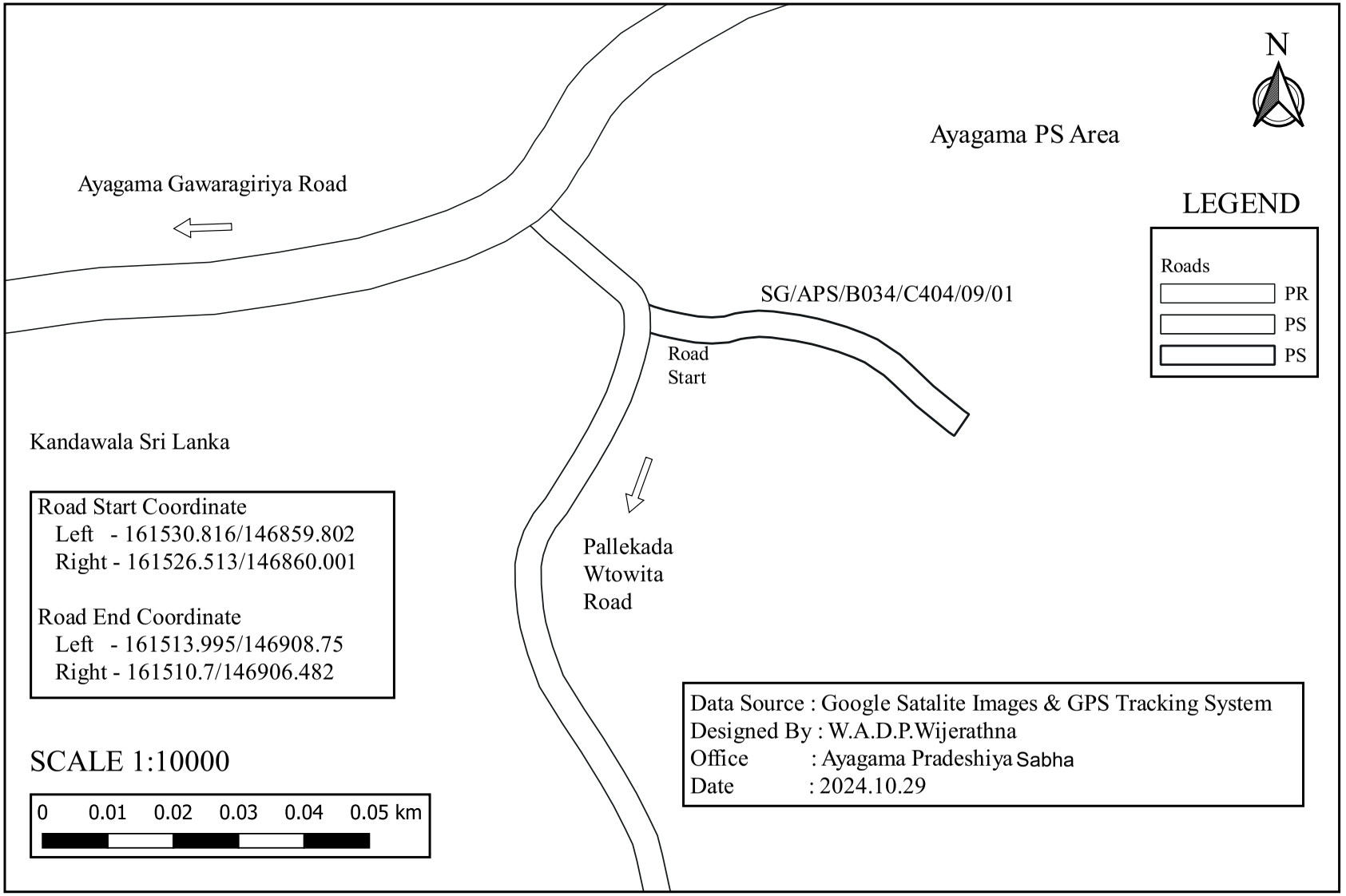

SG/APS/B034/C404/09/02 - First Lane of Pallekada Witowita Road

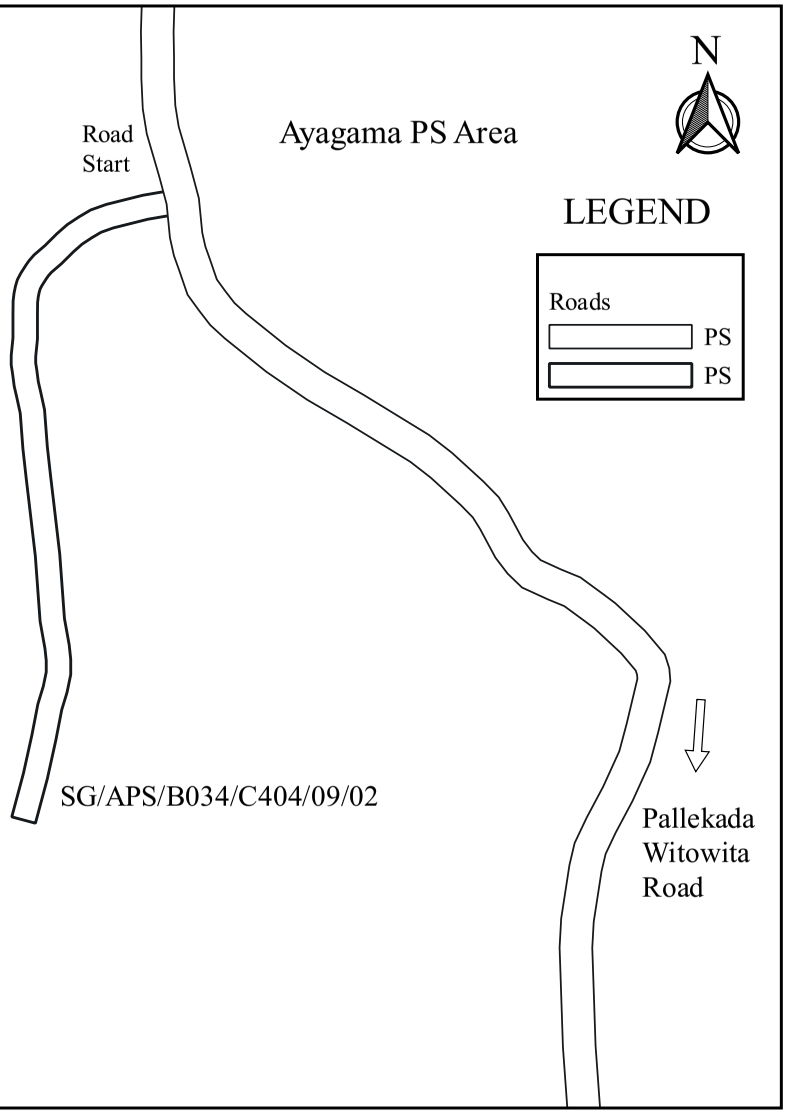

Kandawala Sri Lanka

Road Start Coordinate
Left - 161244.901/146852.016
Right - 161247.853/146851.472

Road End Coordinate
Left - 161170.512/146835.73
Right - 161171.291/146832.833

Data Source : Google Satalite Images & GPS Tracking System
Designed By : W.A.D.P.Wijerathna
Office : Ayagama Pradeshiya Sabha
Date : 2024.10.29

SCALE 1:10000

0 0.01 0.02 0.03 0.04 0.05 km

SG/APS/B034/C404/10 - Pallekada Kapugewaththa First Road

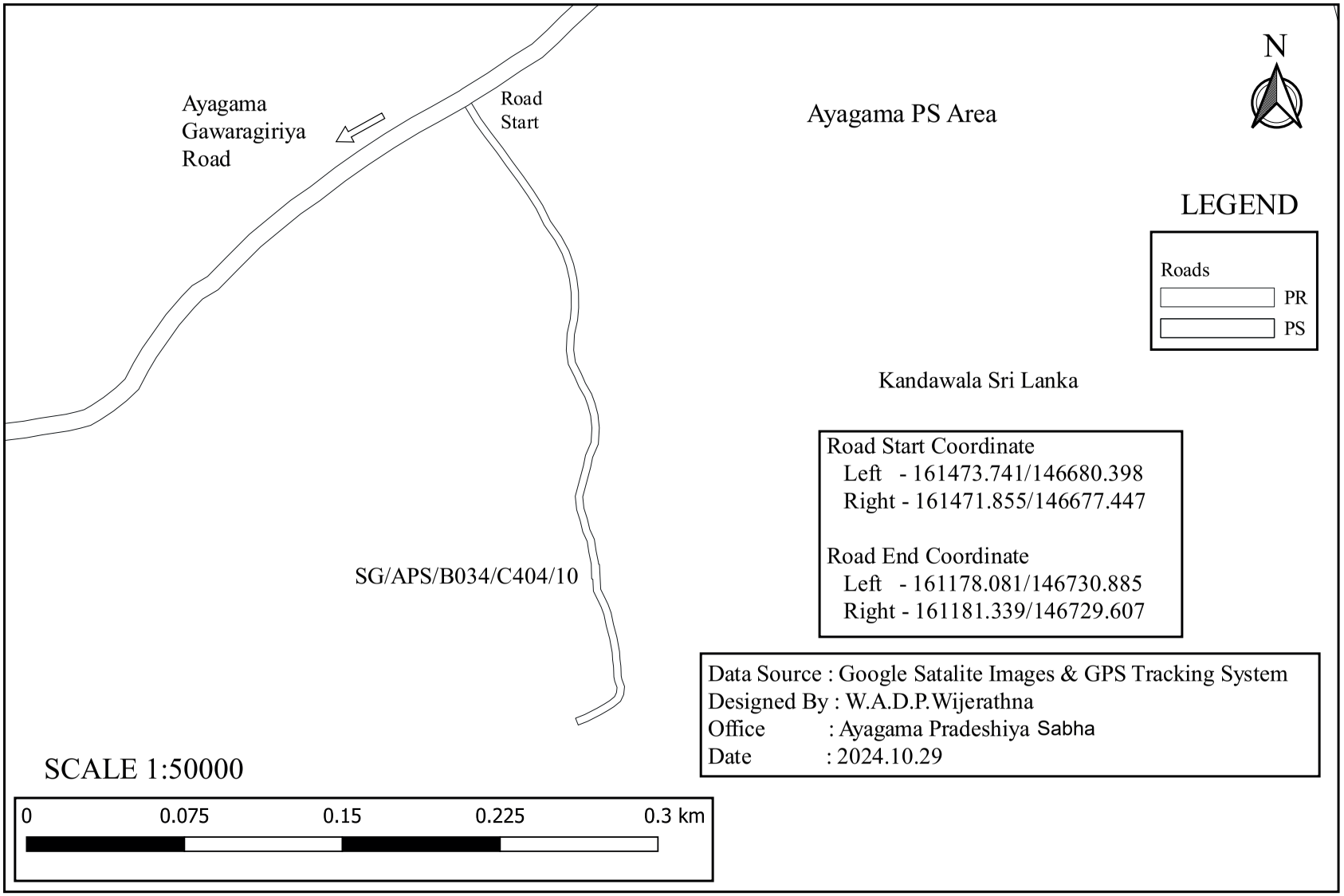

SG/APS/B034/C404/11 - Pallekada Kapugewaththa Second Road

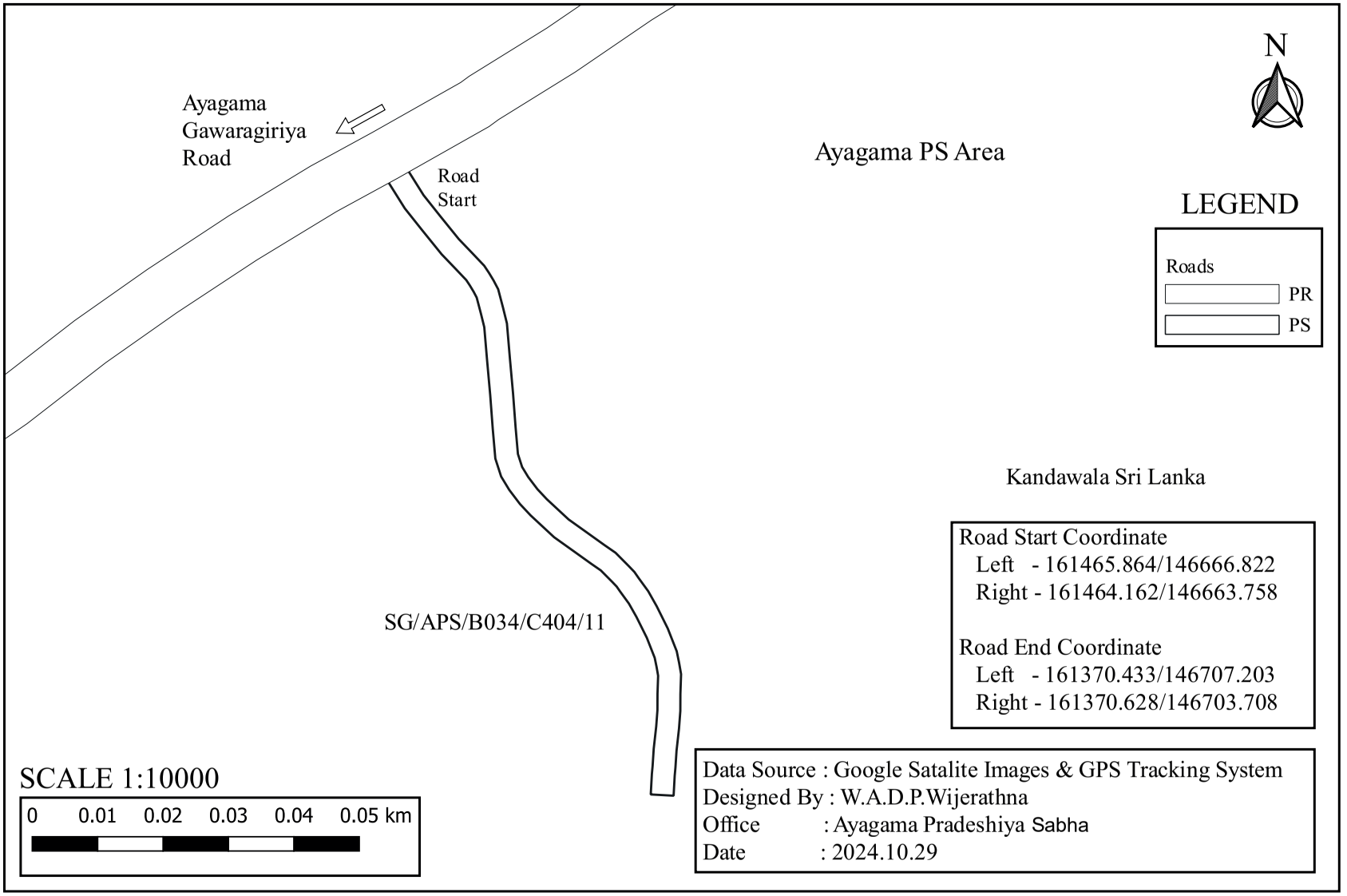

SG/APS/B034/C404/12 - Pallekada Kapugewaththa Third Road

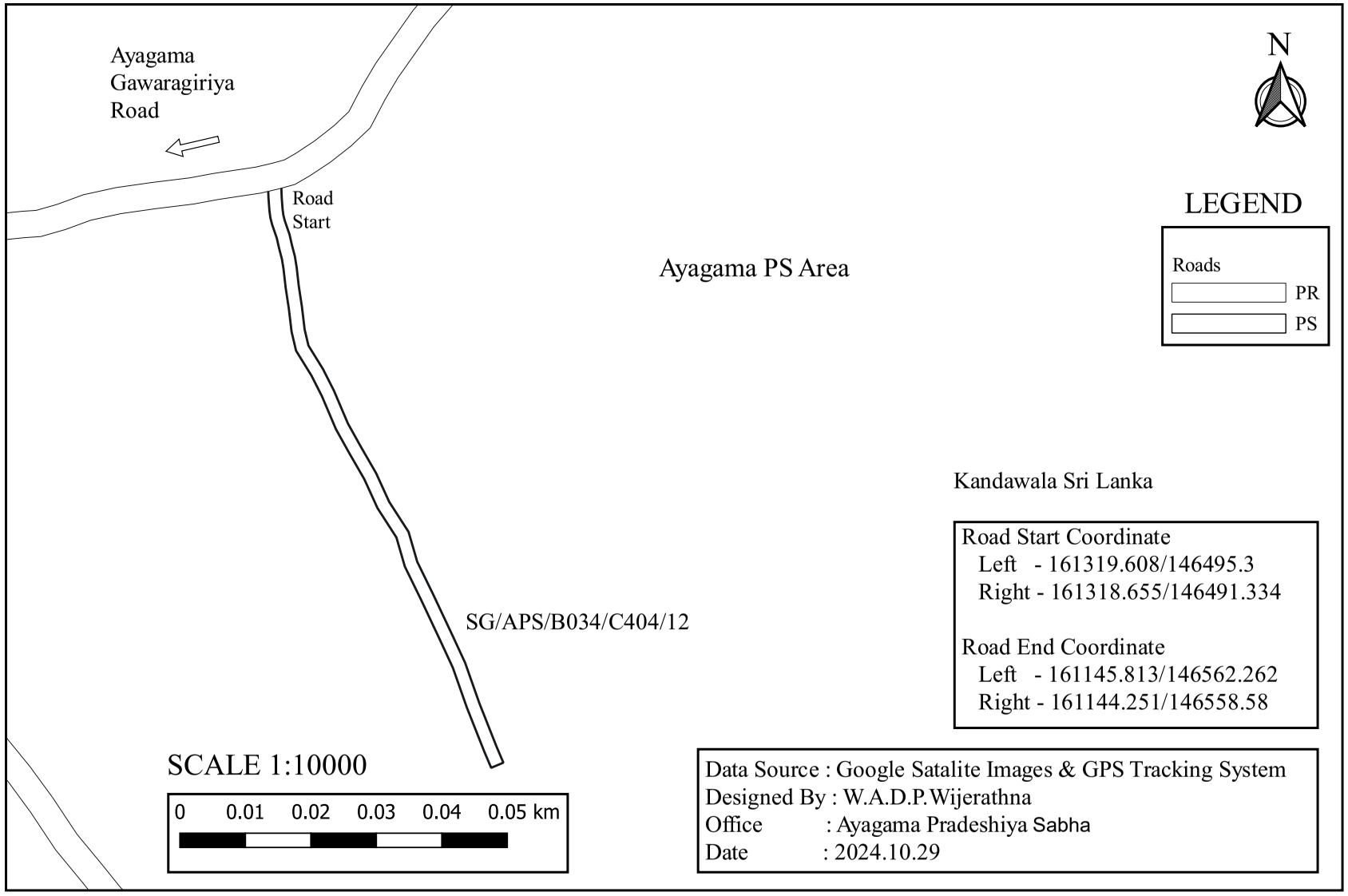

SG/APS/B034/C404/13 - Bogahawanguwa By Pass

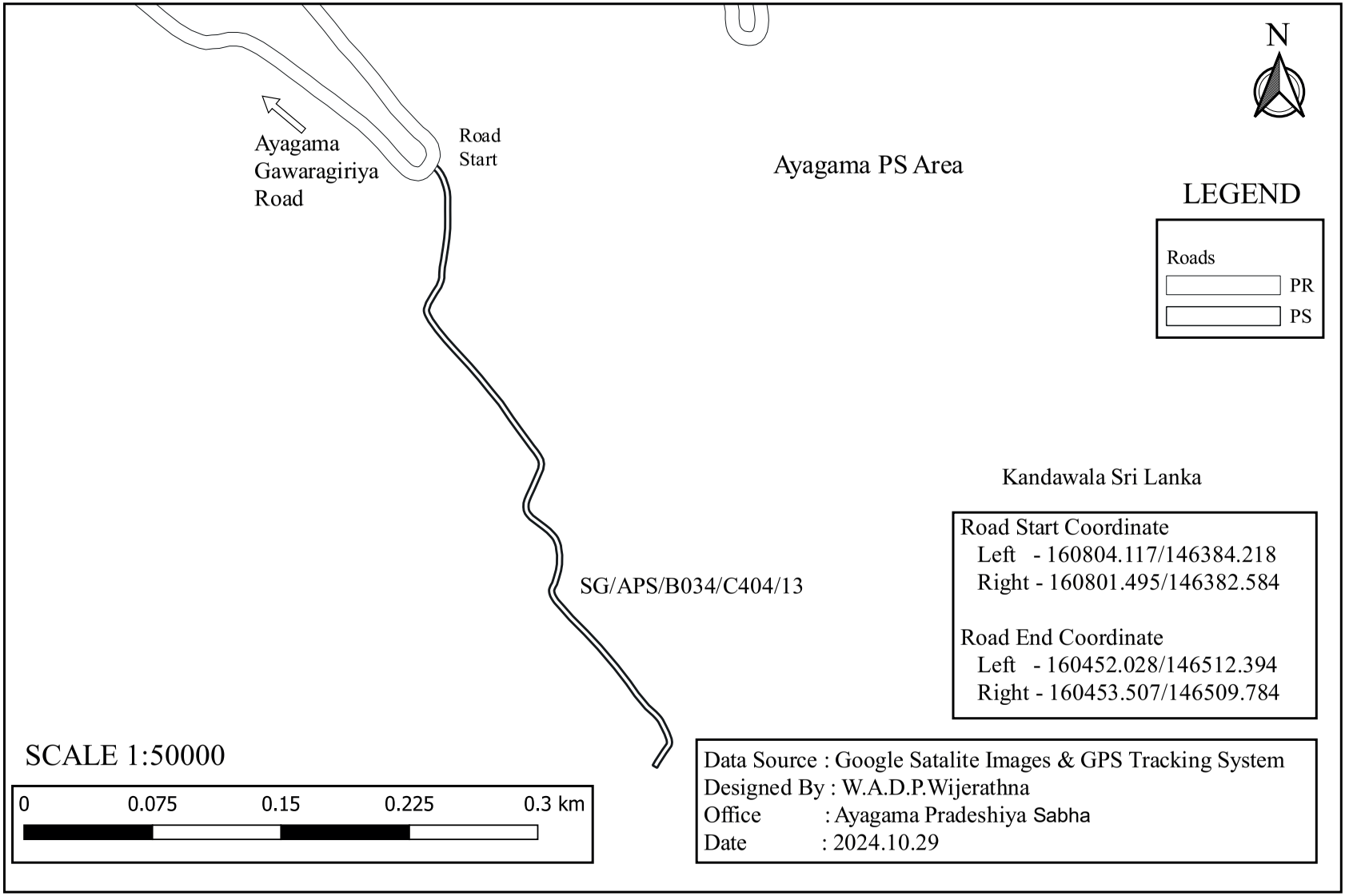

SG/APS/B034/C404/13/01 - First Lane of Bogahawela

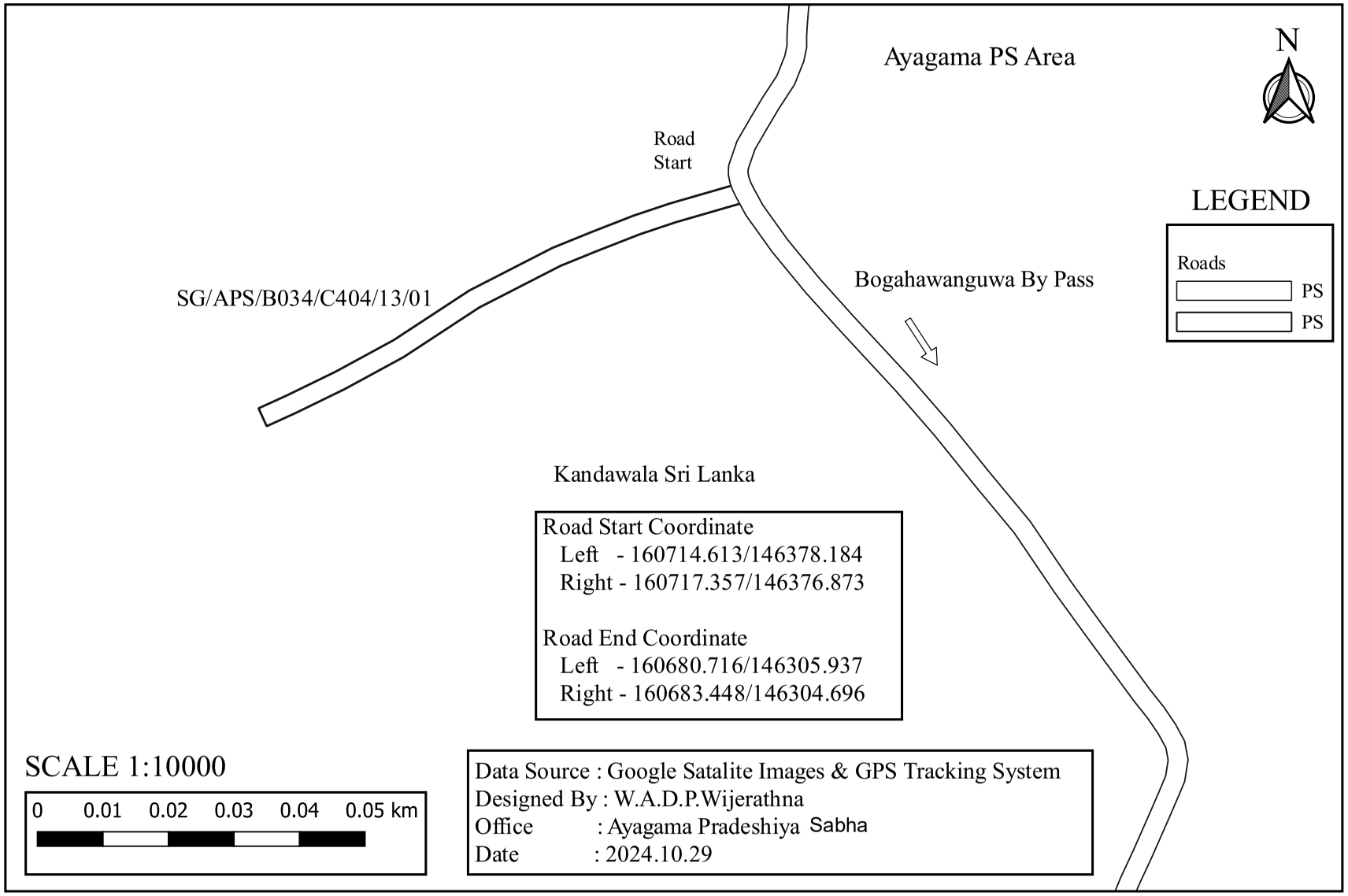

SG/APS/B034/C404/13/02 - Second Lane of Bogahawela

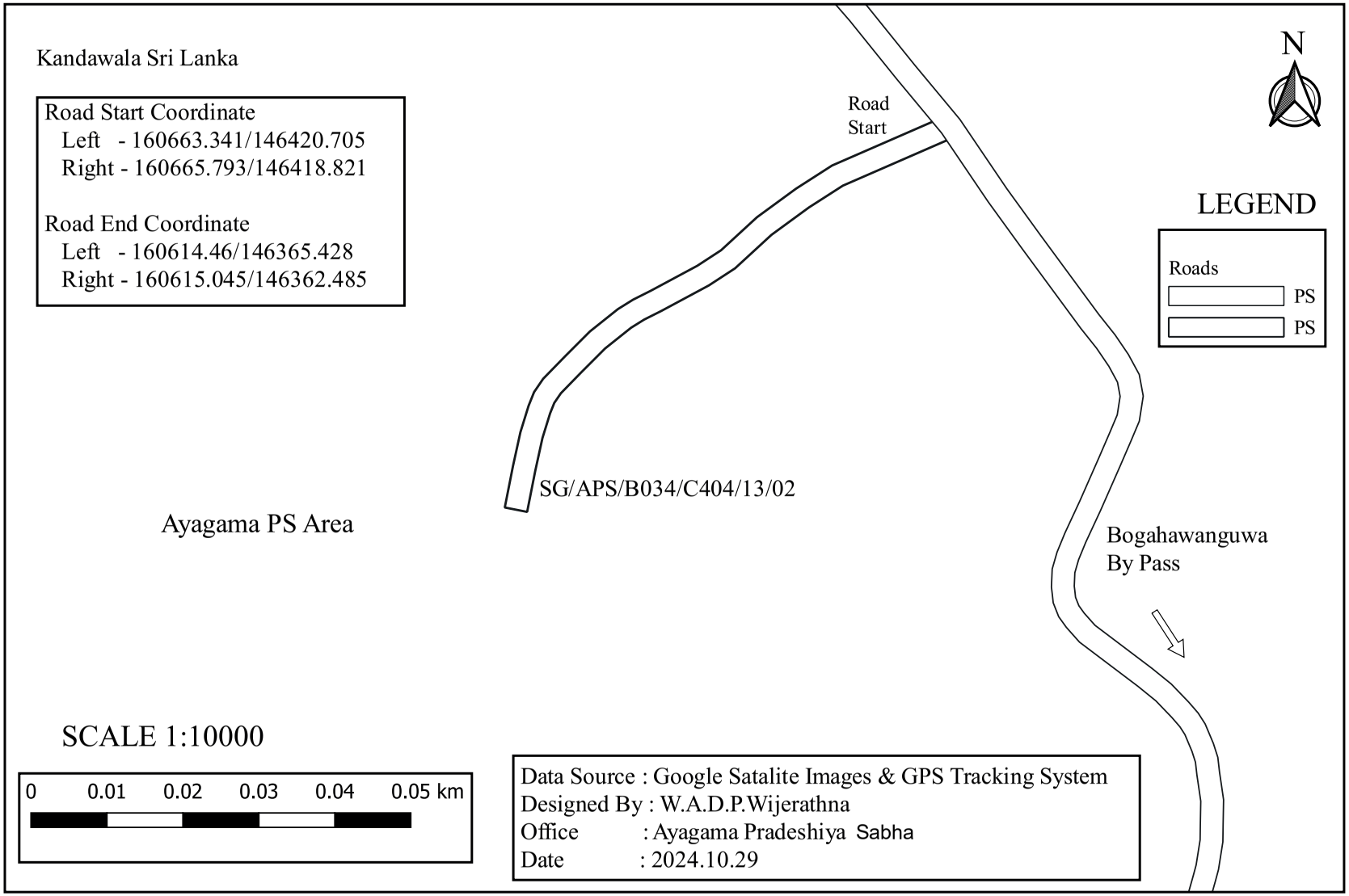

SG/APS/B034/C404/14 - Pitakanda Oluwilakanda Road

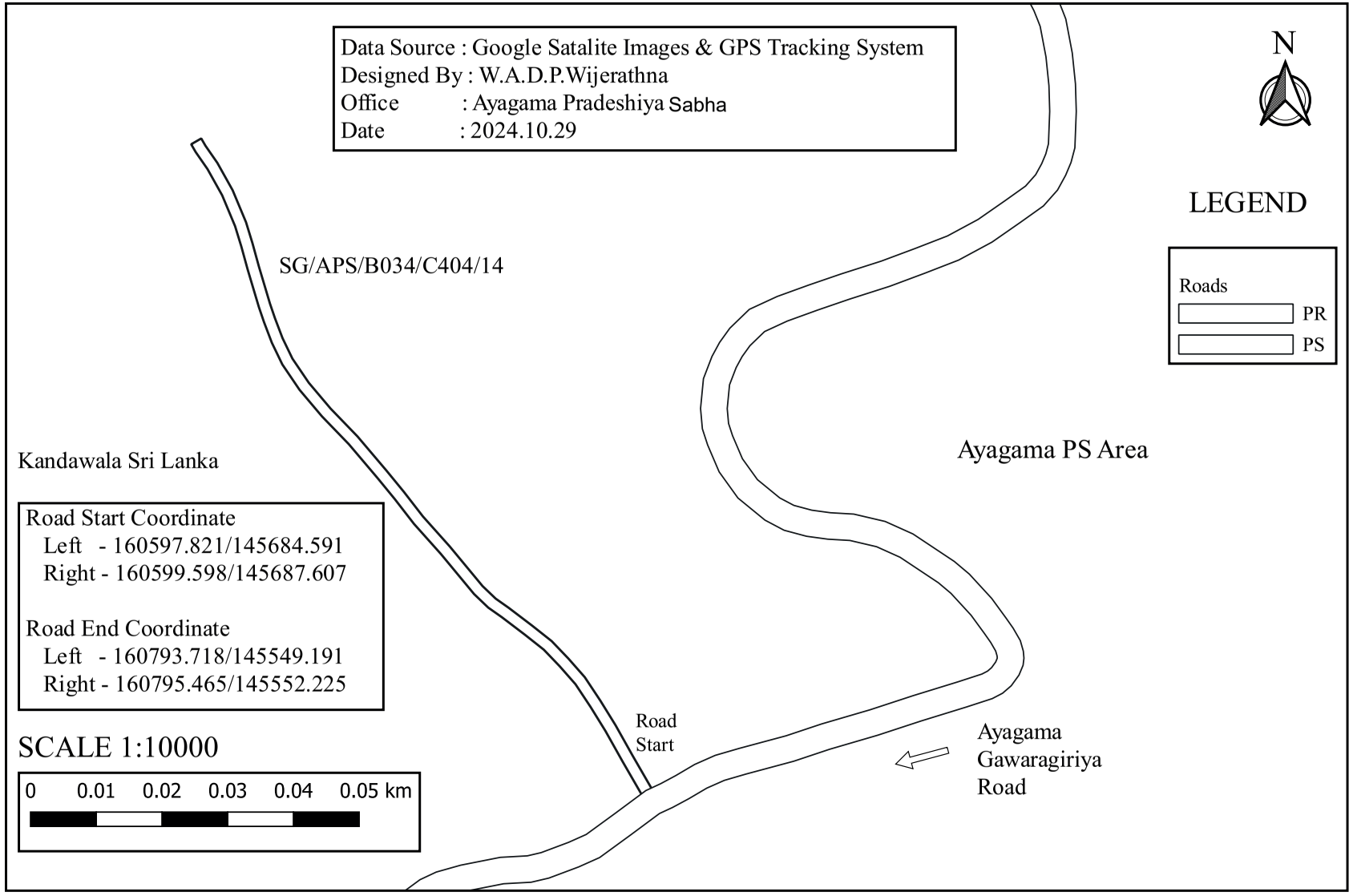

SG/APS/B034/C404/15 - Pitakanda Malgahahena Road



LEGEND

Roads
PR
PS

Kandawala Sri Lanka

Road Start Coordinate
Left - 160800.708/145218.773
Right - 160803.44/145216.441

Road End Coordinate
Left - 160467.232/143887.714
Right - 160470.507/143889.052

SCALE 1:100000

0 0.1 0.2 0.3 0.4 0.5 km

Data Source : Google Satalite Images & GPS Tracking System
Designed By : W.A.D.P.Wijerathna
Office : Ayagama Pradeshiya Sabha
Date : 2024.10.29

SG/APS/B034/C404/15/01 - First Lane of Pitakanda Malgahahena

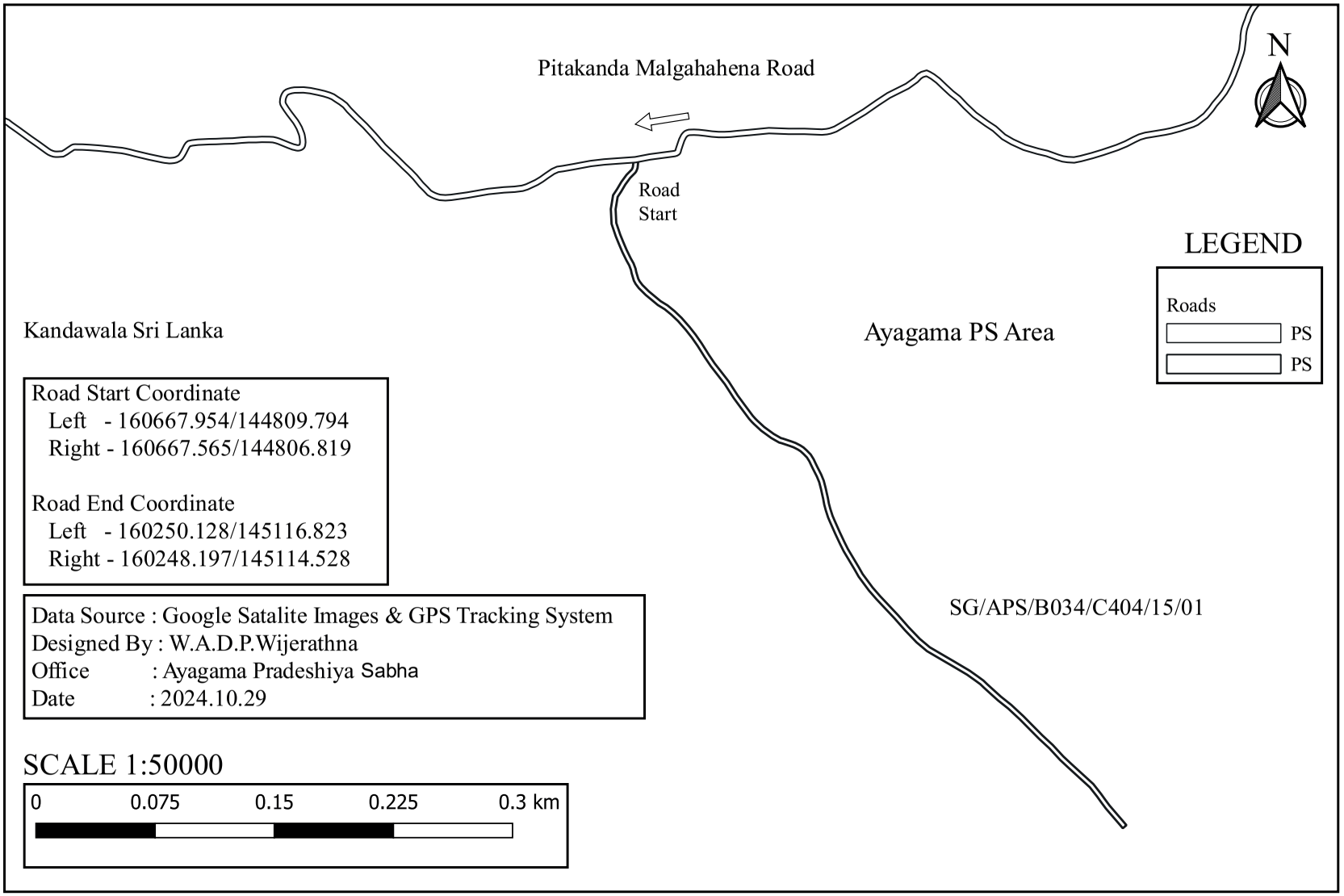

Road Start Coordinate
Left - 160667.954/144809.794
Right - 160667.565/144806.819

Road End Coordinate
Left - 160250.128/145116.823
Right - 160248.197/145114.528

Data Source : Google Satalite Images & GPS Tracking System
Designed By : W.A.D.P.Wijerathna
Office : Ayagama Pradeshiya Sabha
Date : 2024.10.29

SCALE 1:50000

0 0.075 0.15 0.225 0.3 km

SG/APS/B034/C404/16 - First Lane of Gawaragiriya

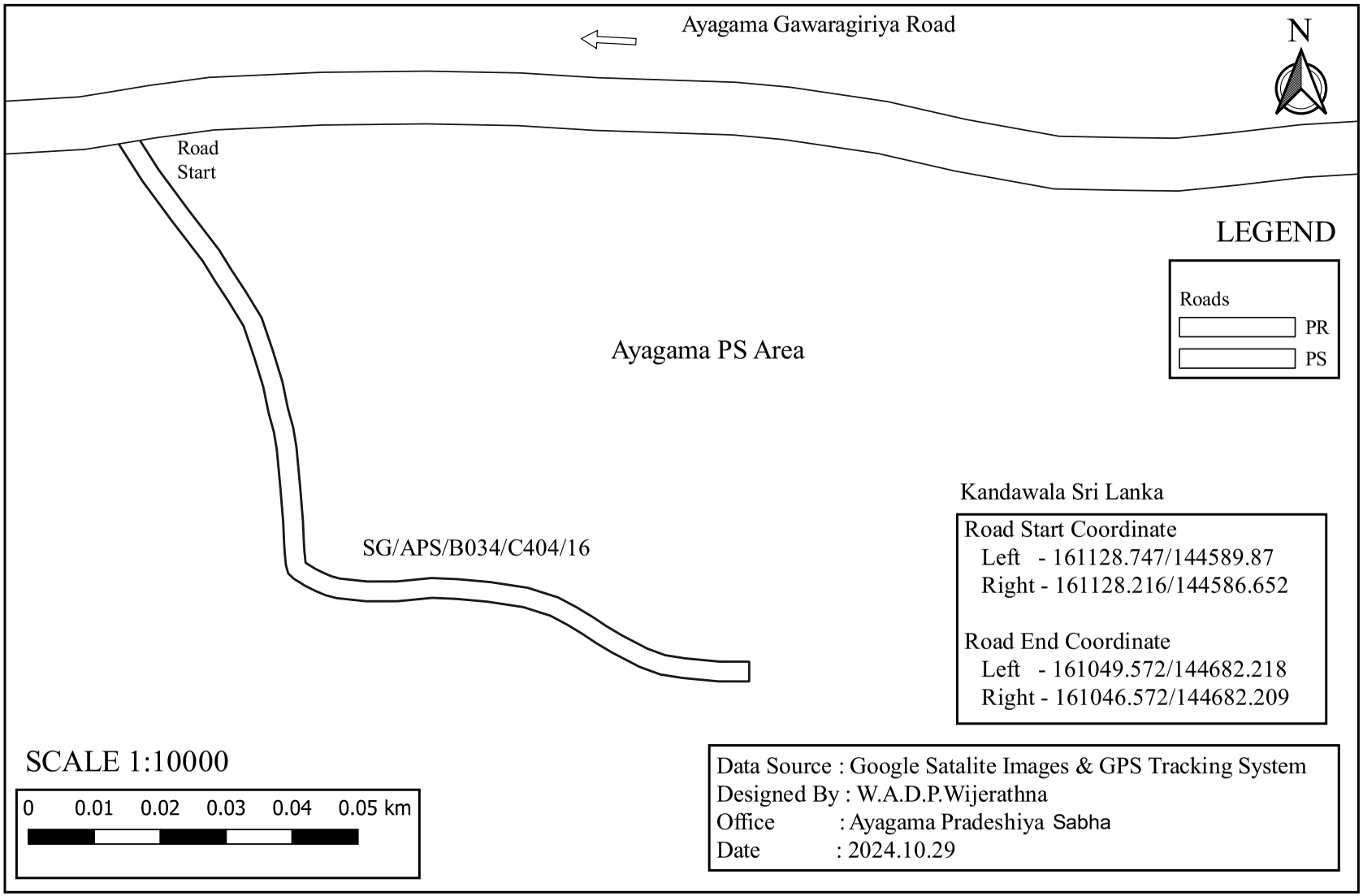

Kandawala Sri Lanka

Road Start Coordinate
Left - 161128.747/144589.87
Right - 161128.216/144586.652

Road End Coordinate
Left - 161049.572/144682.218
Right - 161046.572/144682.209

Data Source : Google Satalite Images & GPS Tracking System
Designed By : W.A.D.P.Wijerathna
Office : Ayagama Pradeshiya Sabha
Date : 2024.10.29

SG/APS/B034/C404/17 - Second Lane of Gawaragiriya

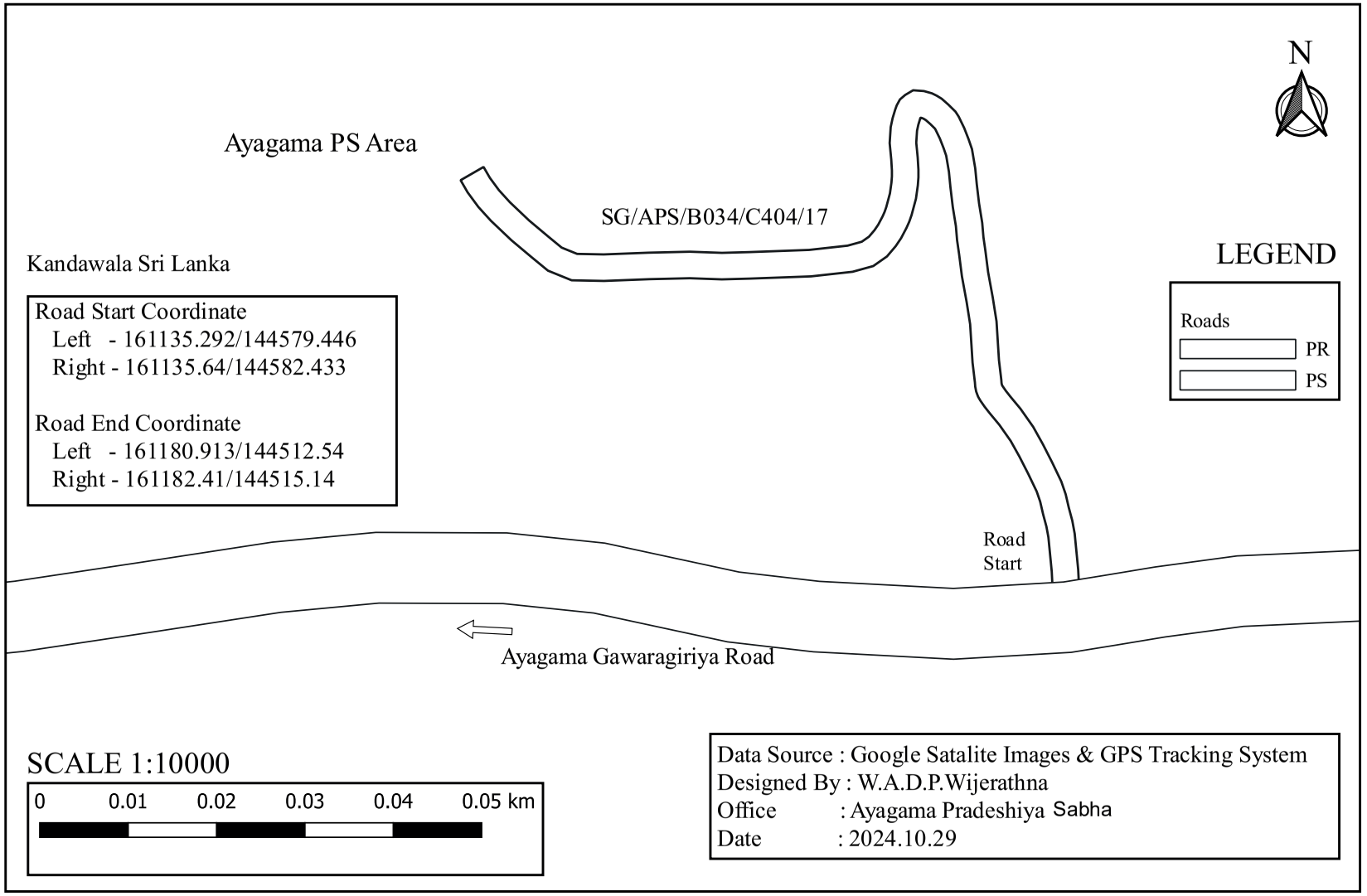

SG/APS/B034/C404/18 - Third Lane of Gawaragiriya

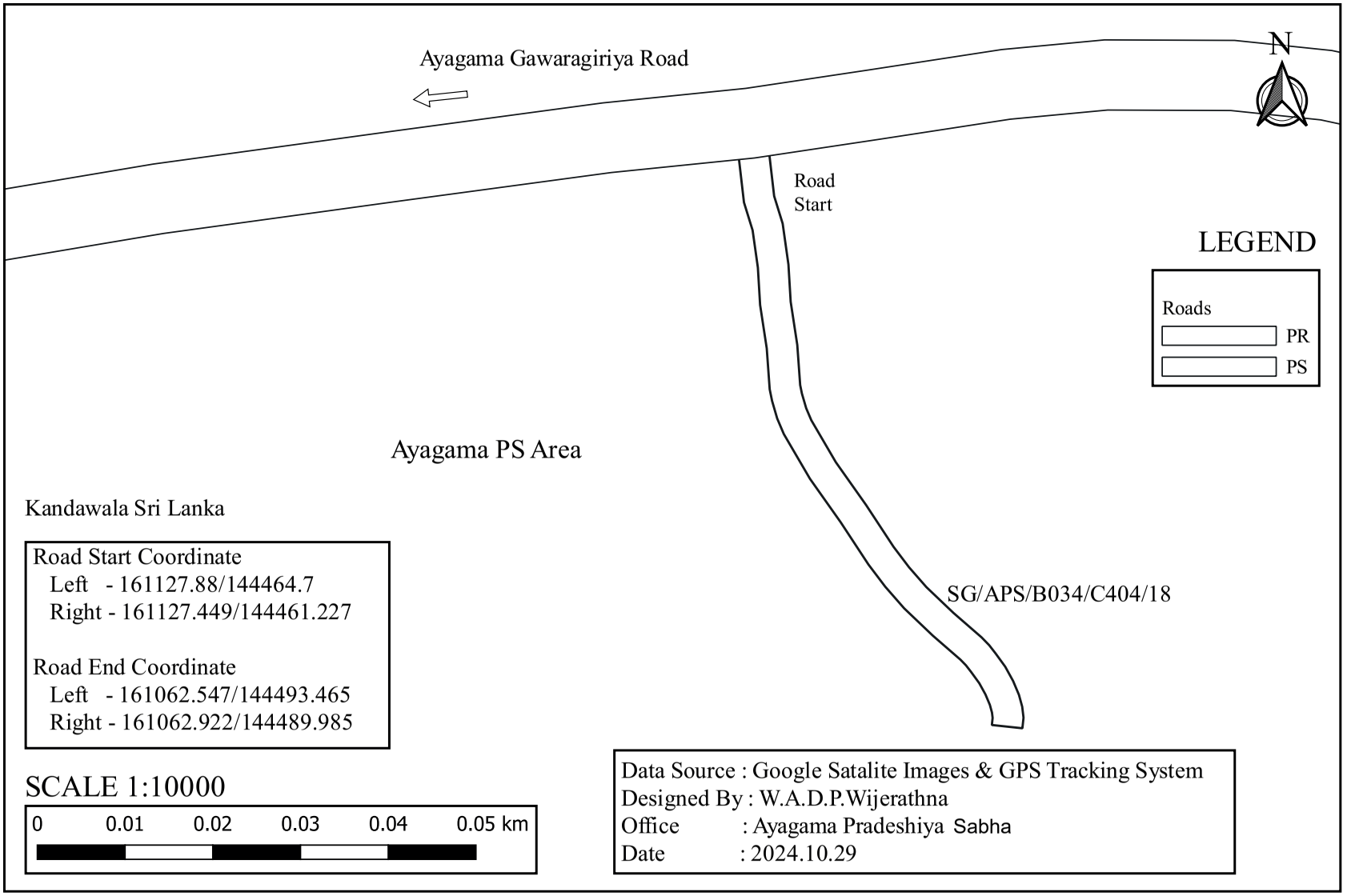

SG/APS/B034/C404/19 - Gawaragiriya Raigamkanda Dumbaramana Road

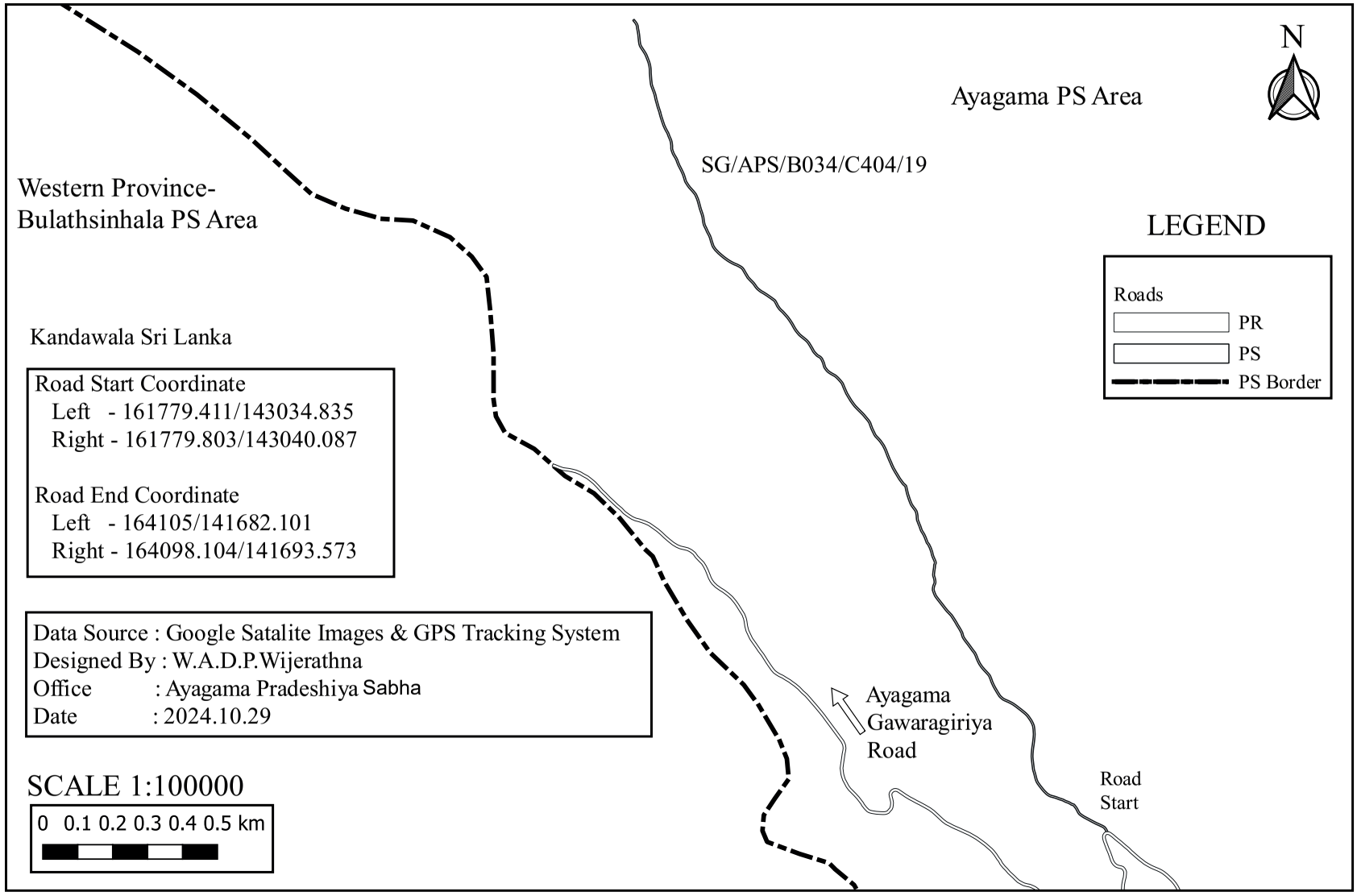

SG/APS/B034/C404/19/01 - First Lane of Raigamkanda

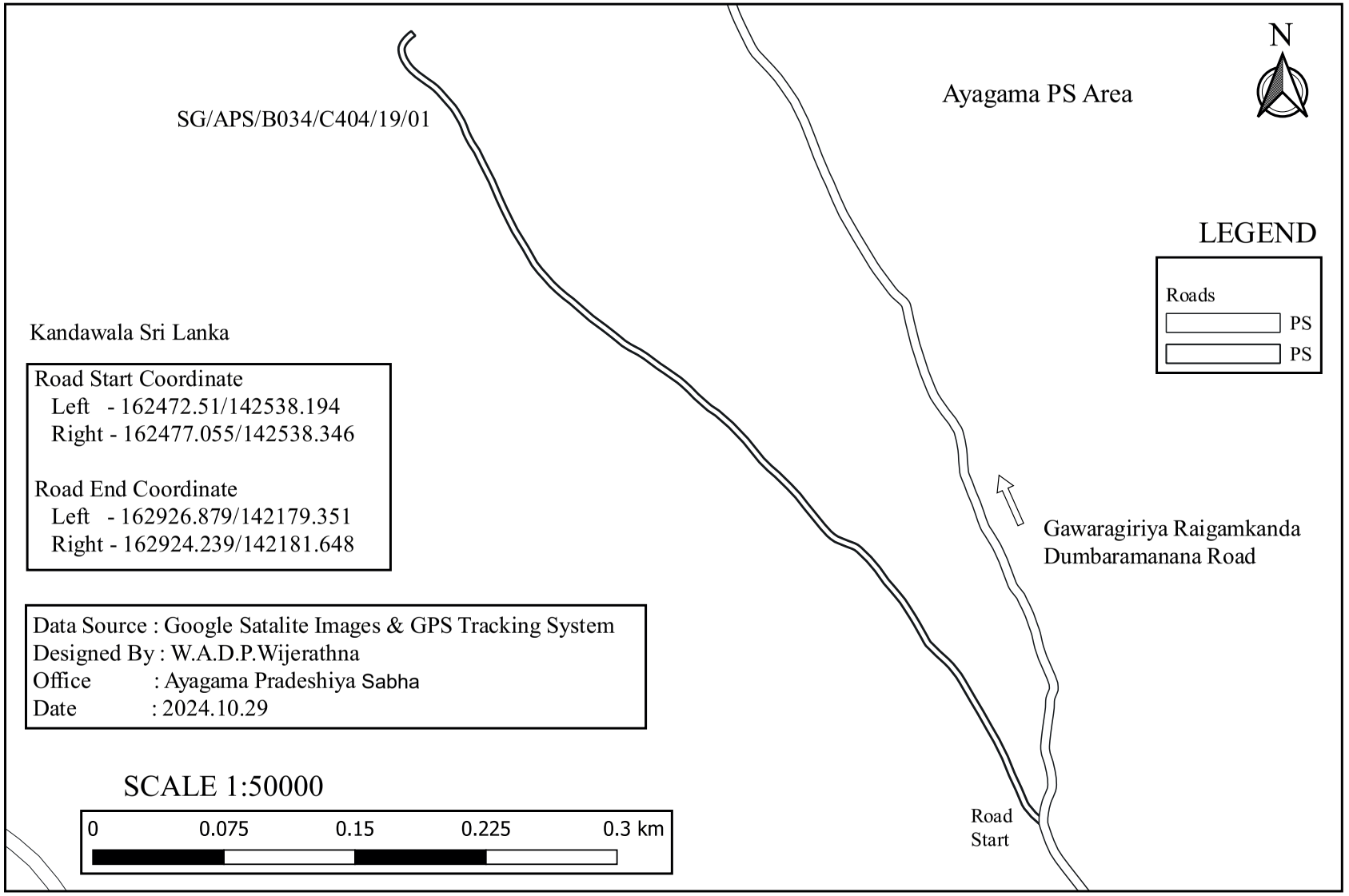

SG/APS/B034/C404/20 - Wathukaragama Puwakwaththa Road

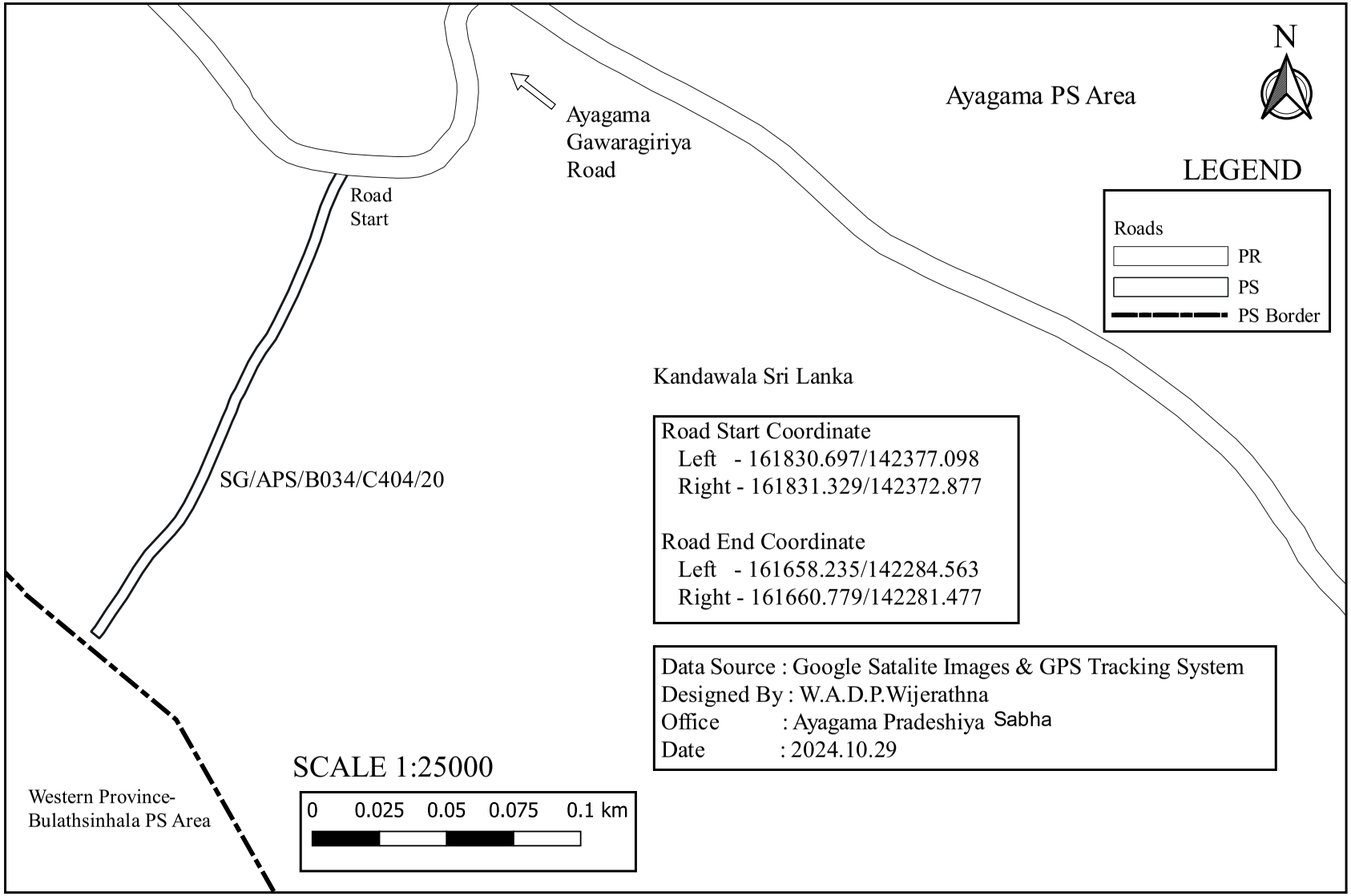

SG/APS/B034/C404/20/01 - Wathukaragama Galwaththa Road

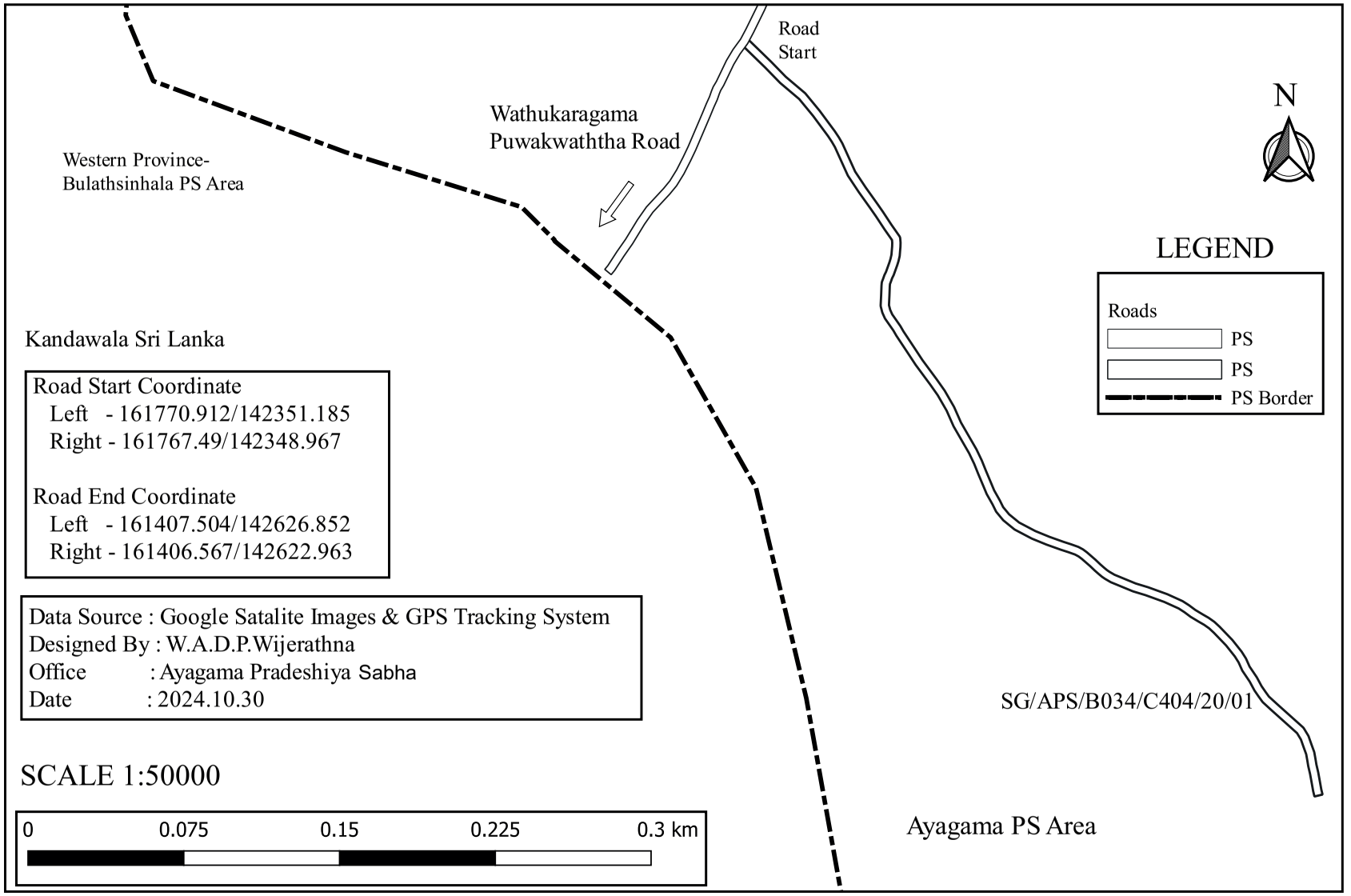

SG/APS/B034/C404/21 - Wathukaragama Egirikanaththa Road

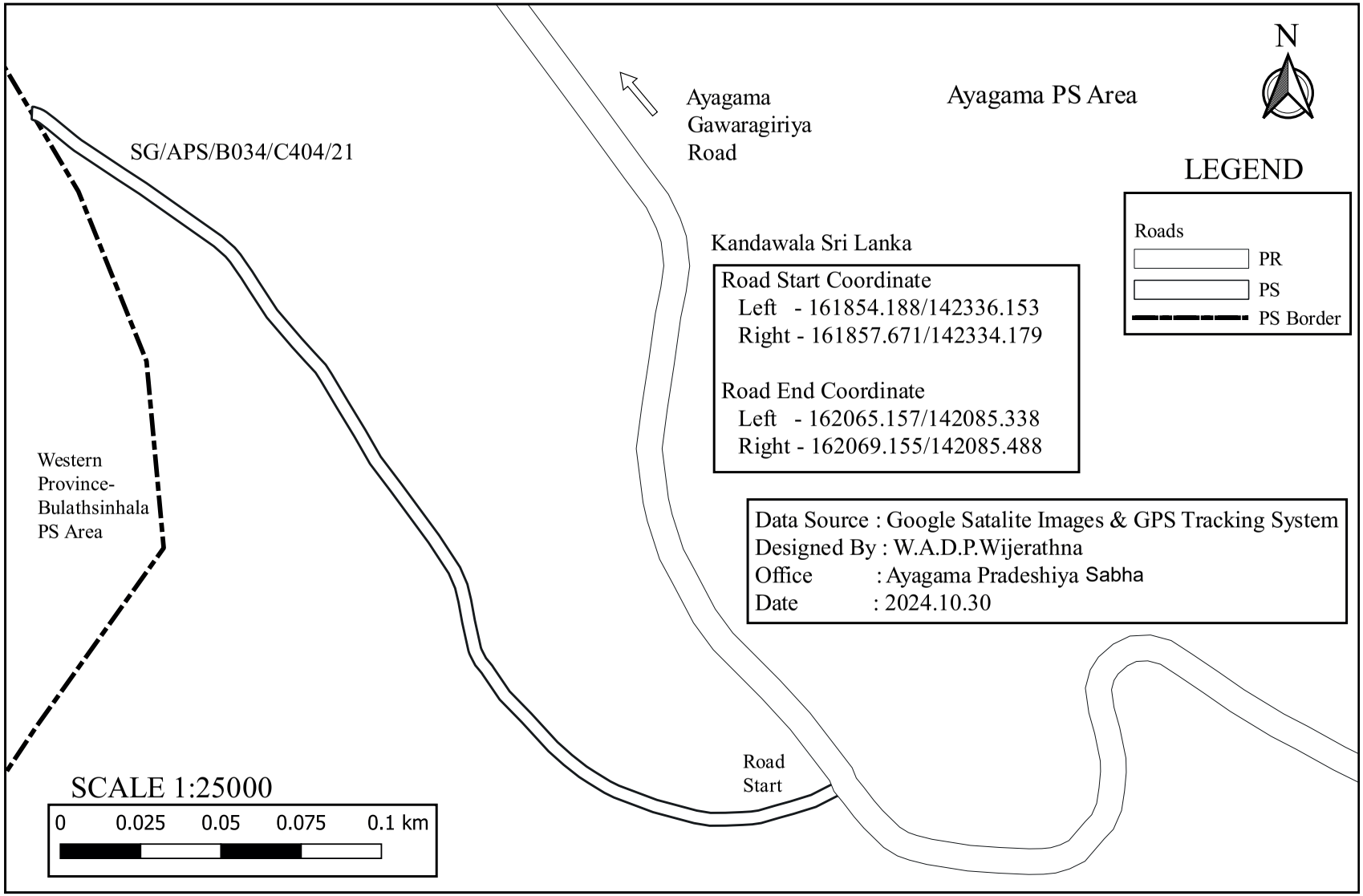

SG/APS/B034/C404/21/01 - First Lane of Wathukaragama Egirikanaththa Road

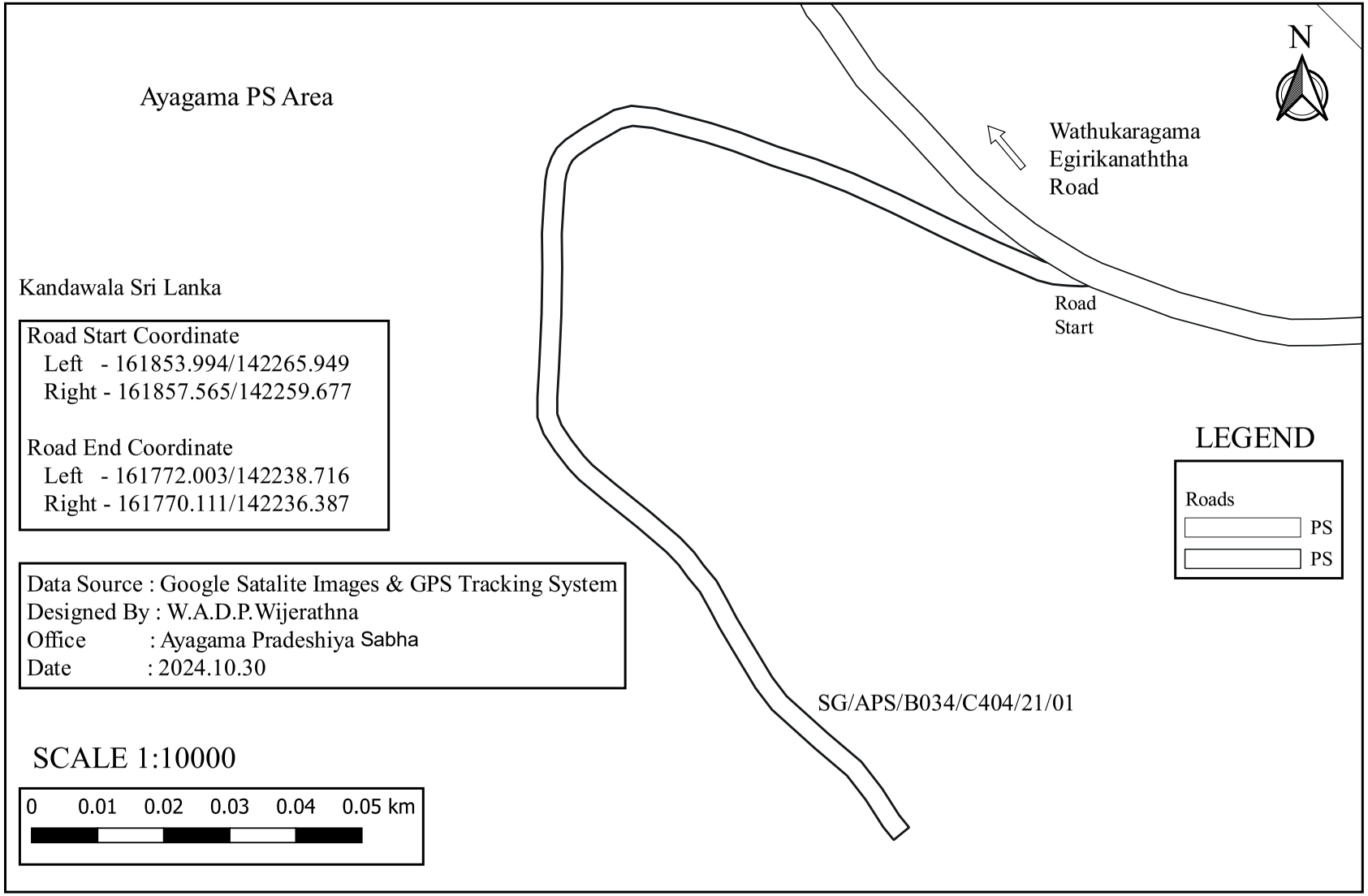

Road Start Coordinate
Left - 161853.994/142265.949
Right - 161857.565/142259.677

Road End Coordinate
Left - 161772.003/142238.716
Right - 161770.111/142236.387

Data Source : Google Satalite Images & GPS Tracking System
Designed By : W.A.D.P.Wijerathna
Office : Ayagama Pradeshiya Sabha
Date : 2024.10.30

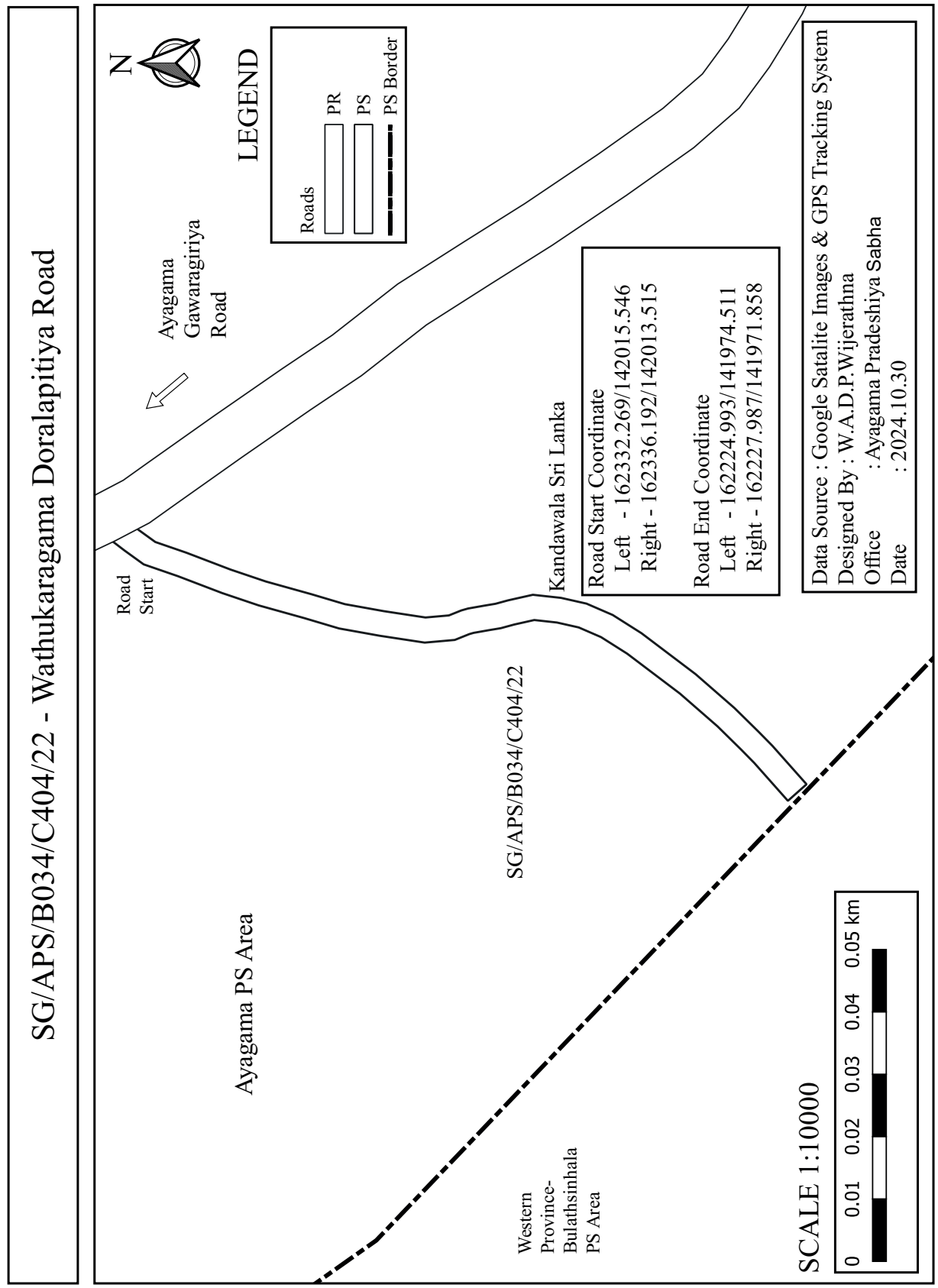
SG/APS/B034/C404/22 - Wathukaragama Doralapitiya Road
N
LEGEND
Roads
PR
PS
PS Border
Ayagama
Gawaragiriya
Road
Road
Start
Kandawala Sri Lanka
SG/APS/B034/C404/22
Ayagama PS Area
Western
Province-
Bulathsinhala
PS Area
Road Start Coordinate
Left - 162332.269/142015.546
Right - 162336.192/142013.515
Road End Coordinate
Left - 162224.993/141974.511
Right - 162227.987/141971.858
Data Source : Google Satalite Images & GPS Tracking System
Designed By : W.A.D.P.Wijerathna
Office : Ayagama Pradeshiya Sabha
Date : 2024.10.30
SCALE 1:10000
0 0.01 0.02 0.03 0.04 0.05 km

SG/APS/B034/C404/D405/01 - Pallekada Welikadawaththa Road

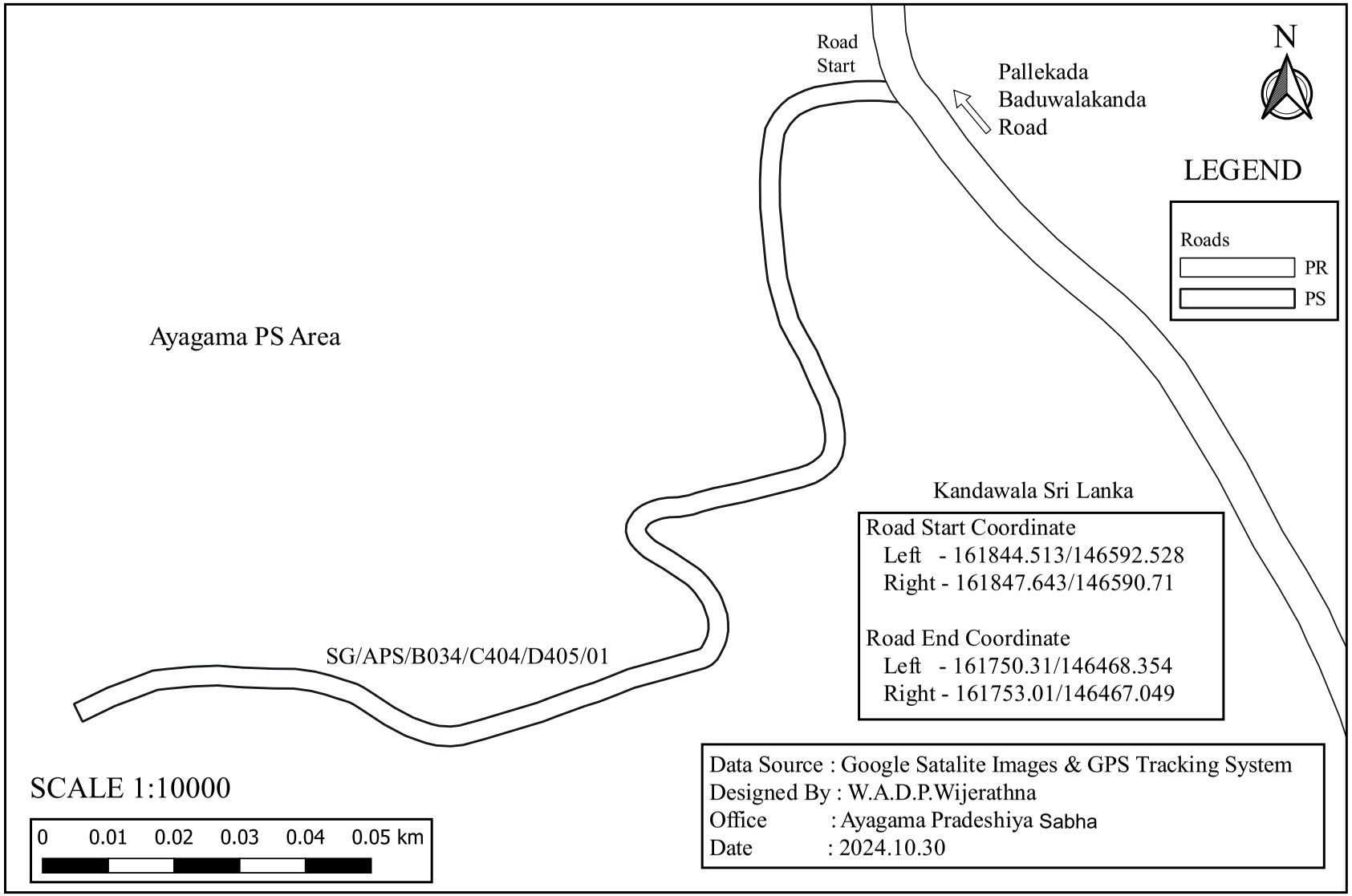

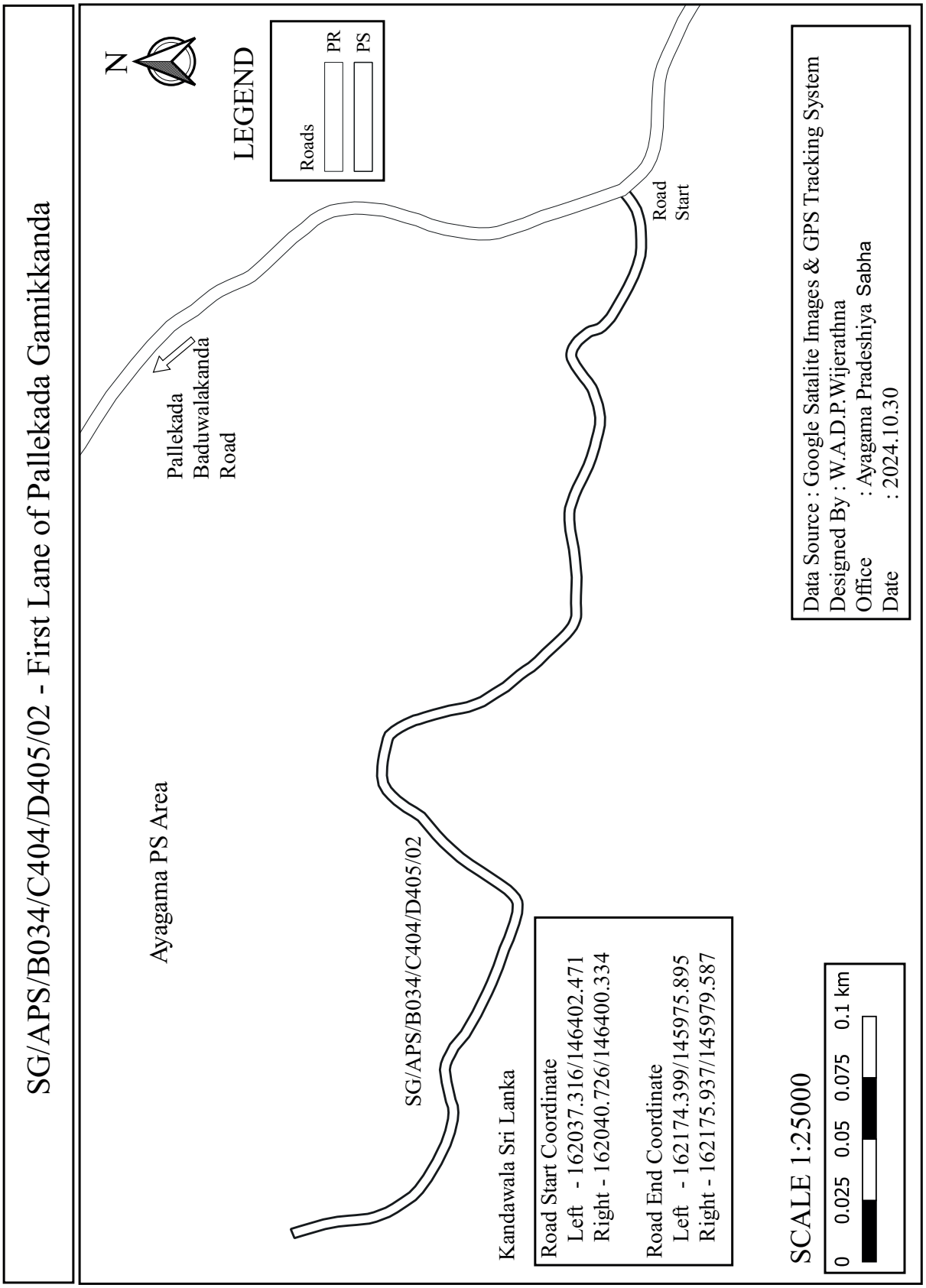
SG/APS/B034/C404/D405/02 - First Lane of Pallekada Gamikkanda
N
LEGEND
Roads
PR
PS
Road Start
Pallekada Baduwalakanda Road
Ayagama PS Area
SG/APS/B034/C404/D405/02
Kandawala Sri Lanka
Road Start Coordinate
Left - 162037.316/146402.471
Right - 162040.726/146400.334
Road End Coordinate
Left - 162174.399/145975.895
Right - 162175.937/145979.587
SCALE 1:25000
0 0.025 0.05 0.075 0.1 km
Data Source : Google Satalite Images & GPS Tracking System
Designed By : W.A.D.P.Wijerathna
Office : Ayagama Pradeshiya Sabha
Date : 2024.10.30

SG/APS/B034/C404/D405/03 - Second Lane of Pallekada Gamikkanda

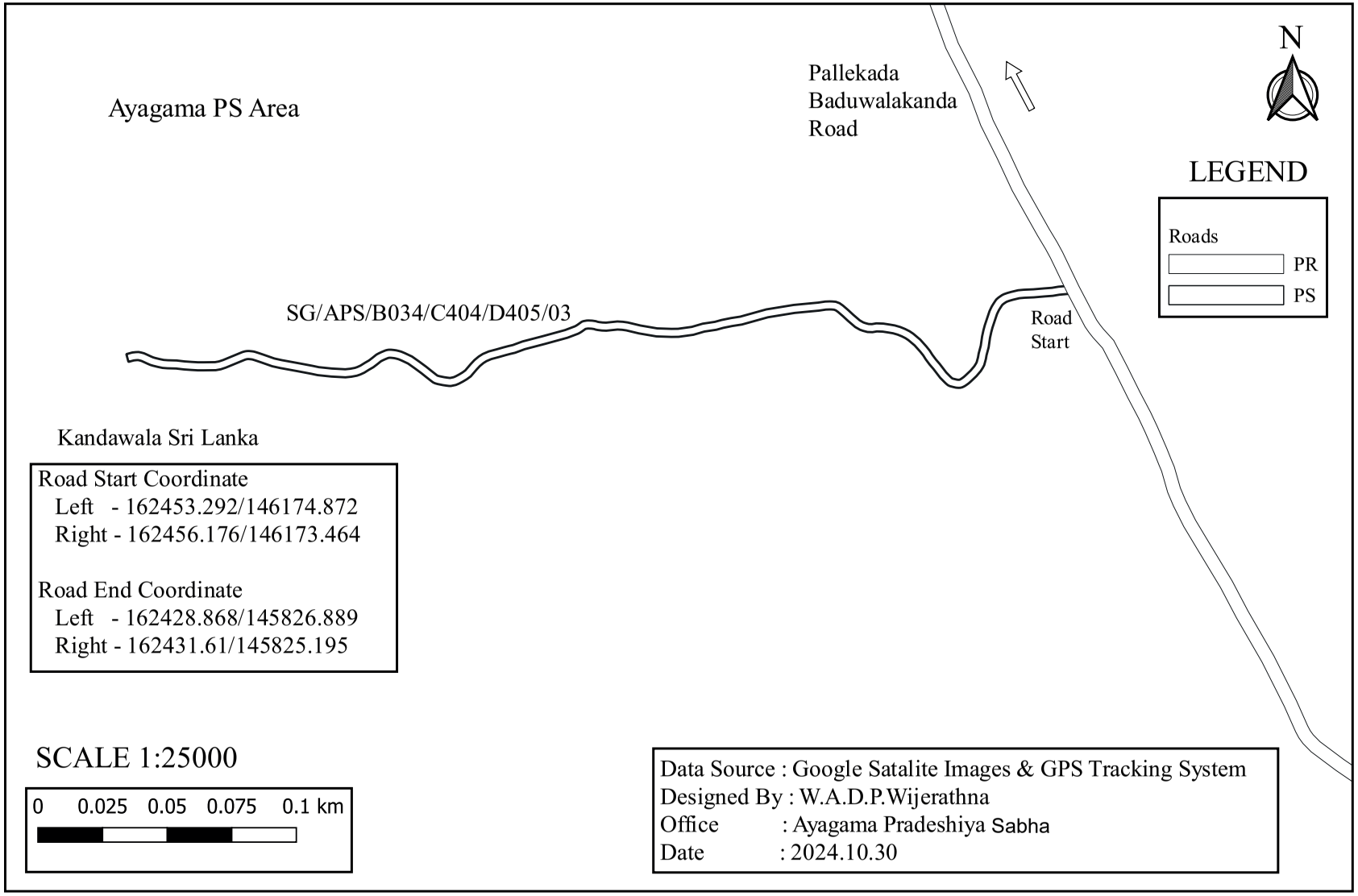

SG/APS/B034/C404/D405/04 - First Lane of Pallekada Kalatuwakanda

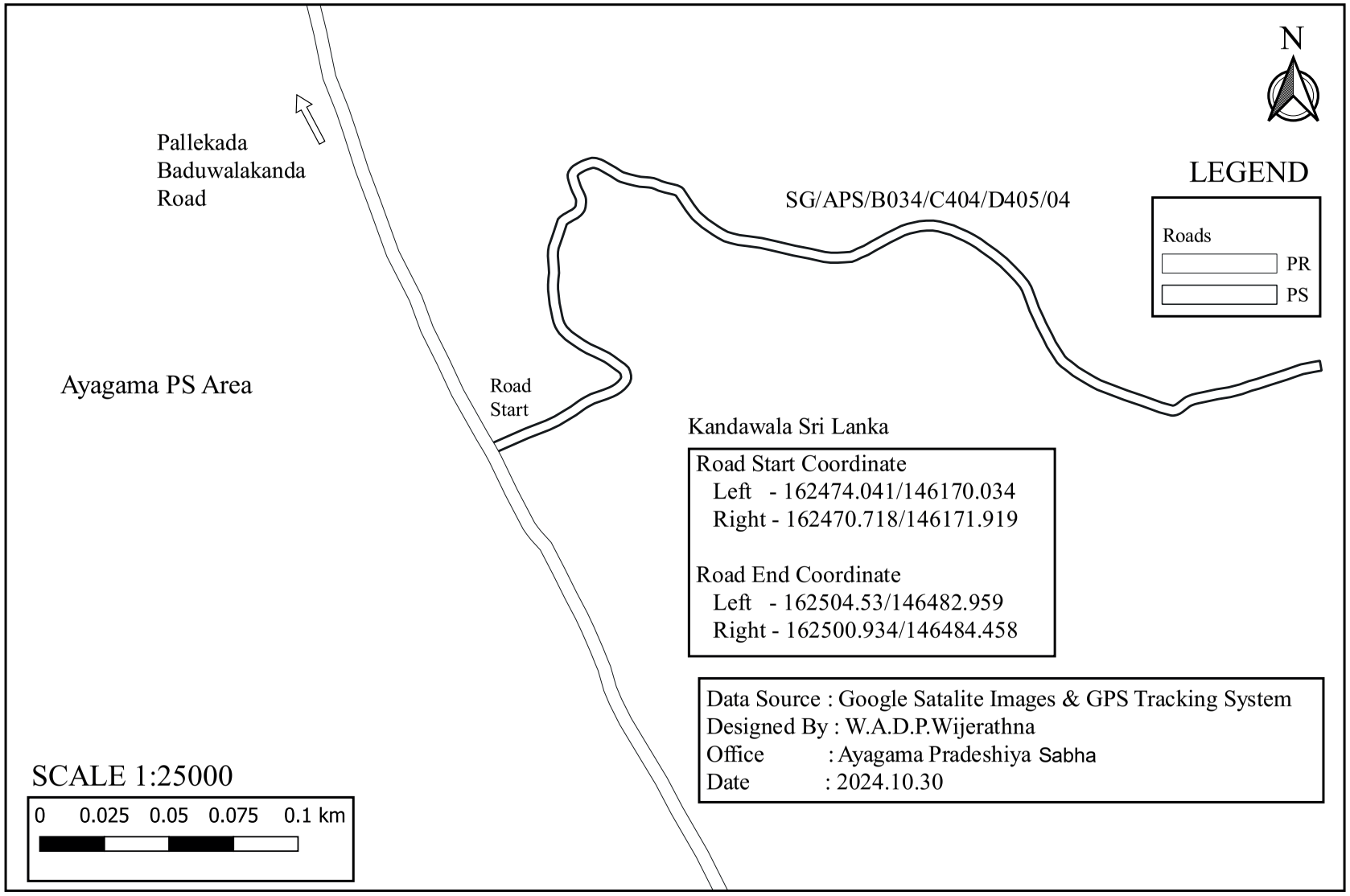

SG/APS/B034/C404/D405/05 - Second Lane Footpath of Pallekada Kalatuwakanda

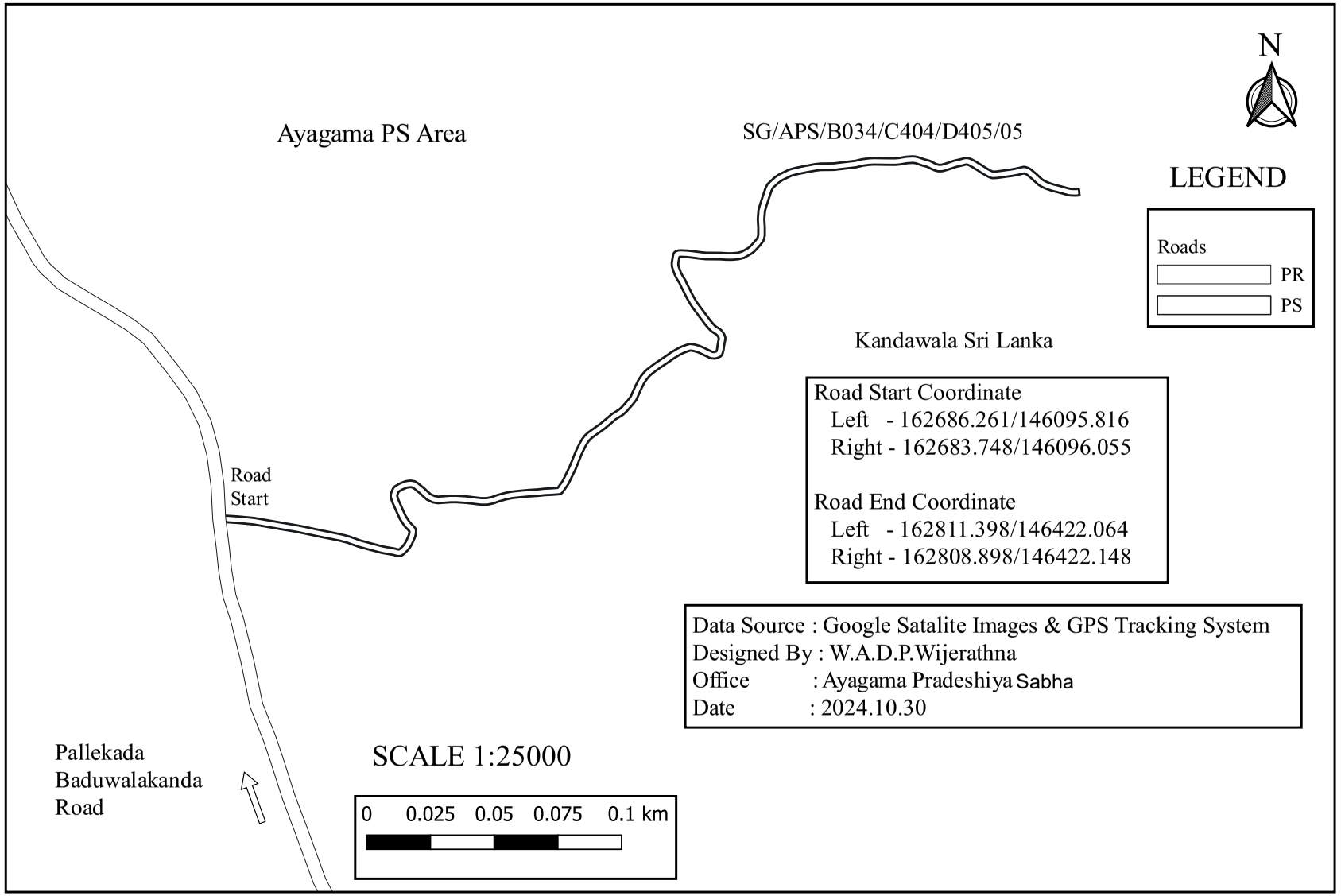

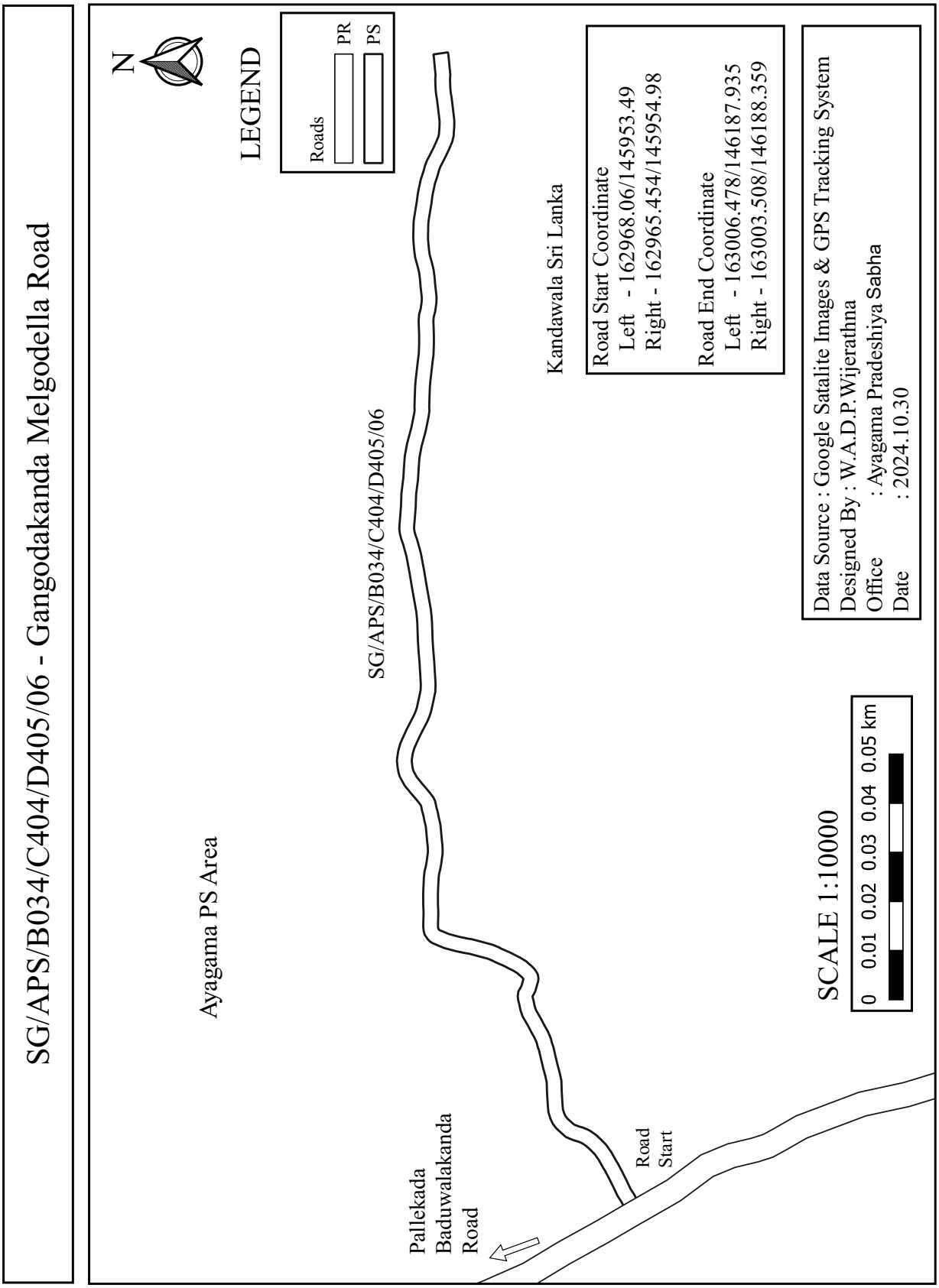
SG/APS/B034/C404/D405/06 - Gangodakanda Melgodella Road
N
LEGEND
Roads
PR
PS
Kandawala Sri Lanka
Road Start Coordinate
Left - 162968.06/145953.49
Right - 162965.454/145954.98
Road End Coordinate
Left - 163006.478/146187.935
Right - 163003.508/146188.359
Data Source : Google Satalite Images & GPS Tracking System
Designed By : W.A.D.P.Wijerathna
Office : Ayagama Pradeshiya Sabha
Date : 2024.10.30
SG/APS/B034/C404/D405/06
Ayagama PS Area
SCALE 1:10000
0 0.01 0.02 0.03 0.04 0.05 km
Road Start
Pallekada Baduwalakanda Road

SG/APS/B034/C404/D405/07 - Gangodakanda Akkara 60 Kalatuwakanda Road

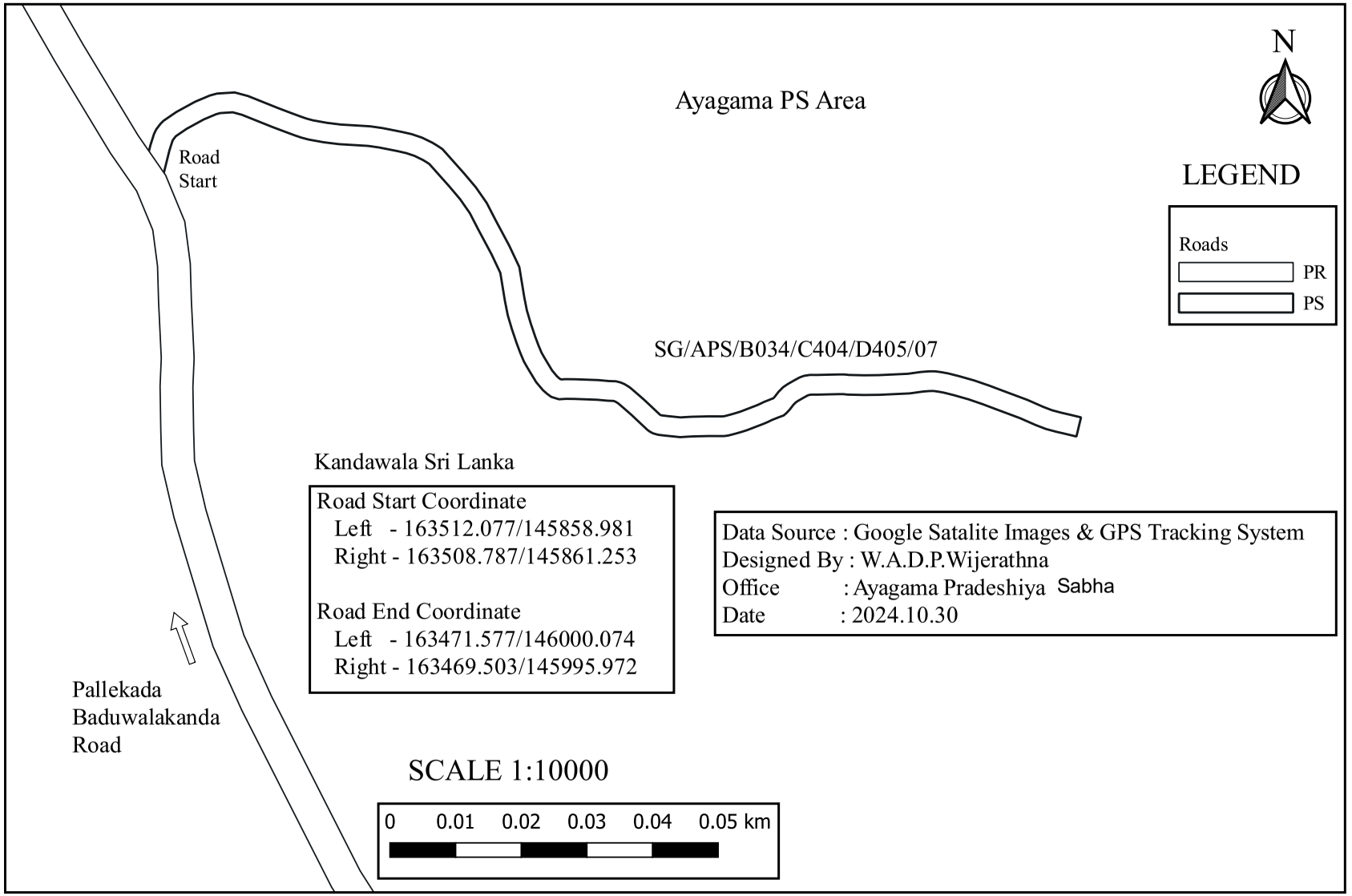

SG/APS/B034/C404/D405/08 - Watakurugala Road

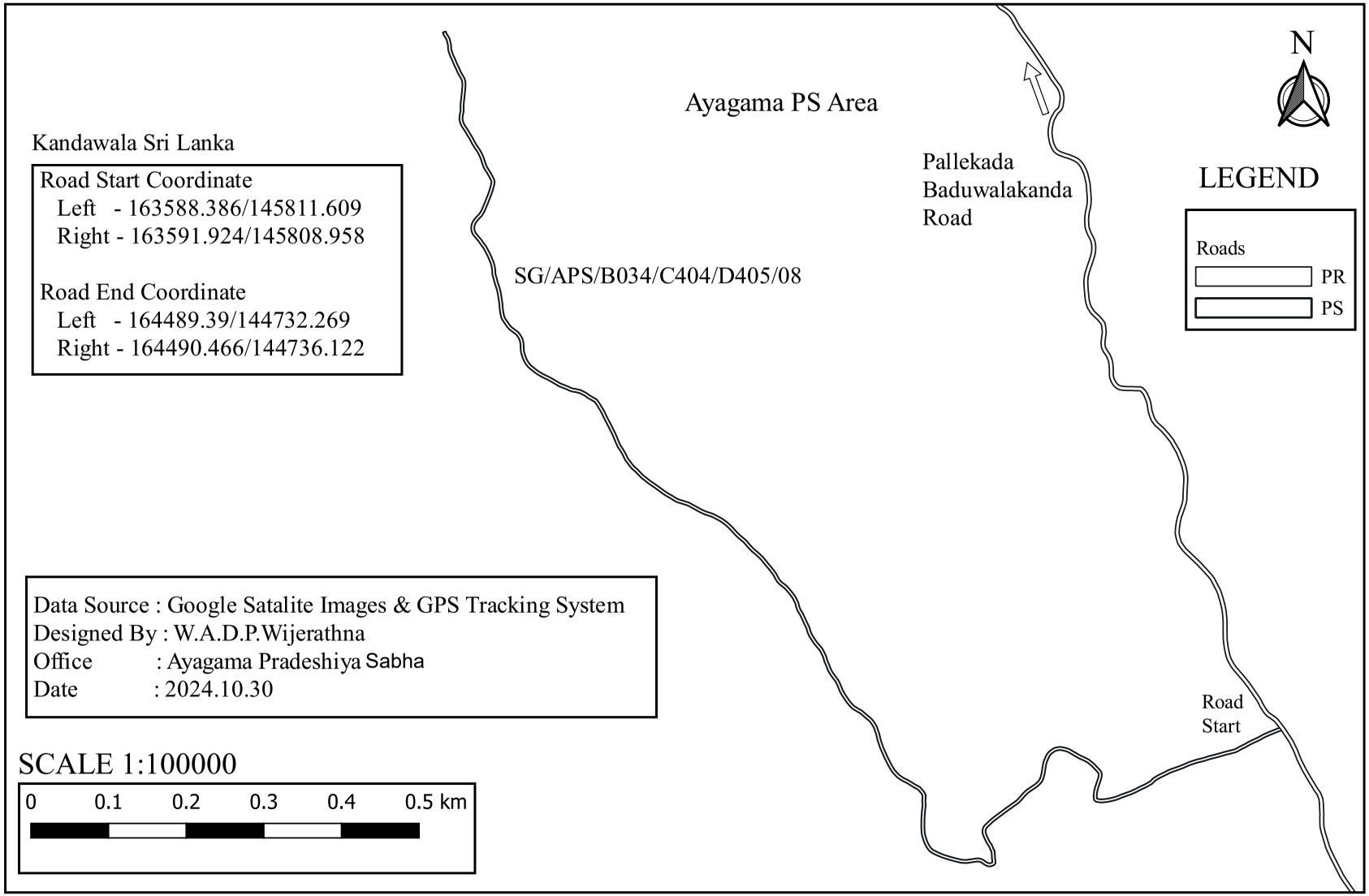

SG/APS/B034/C404/D405/08/01 - Watakurugala Henyaya Road

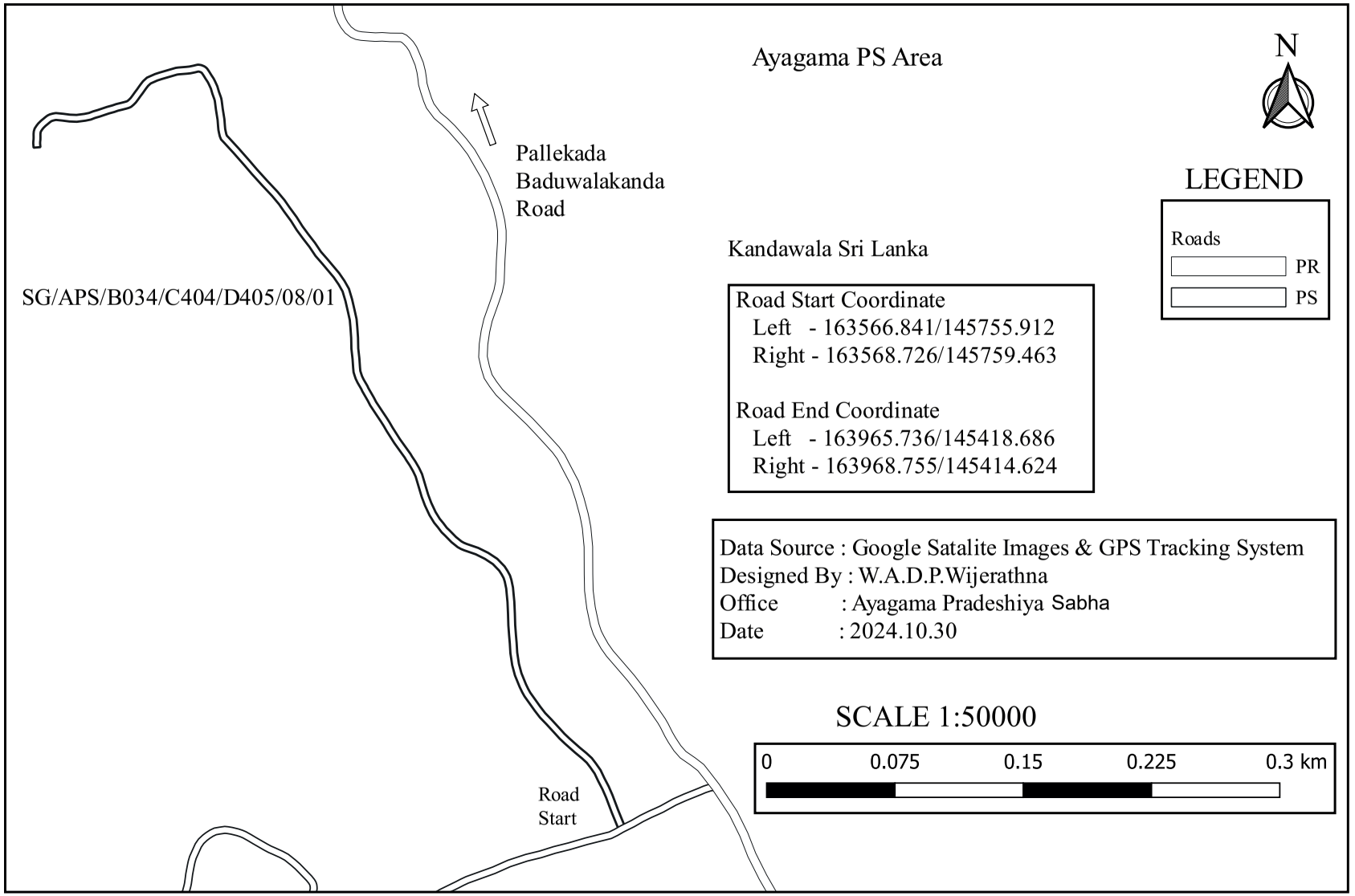

SG/APS/B034/C404/D405/08/02 - Ellawita Henyaya Road

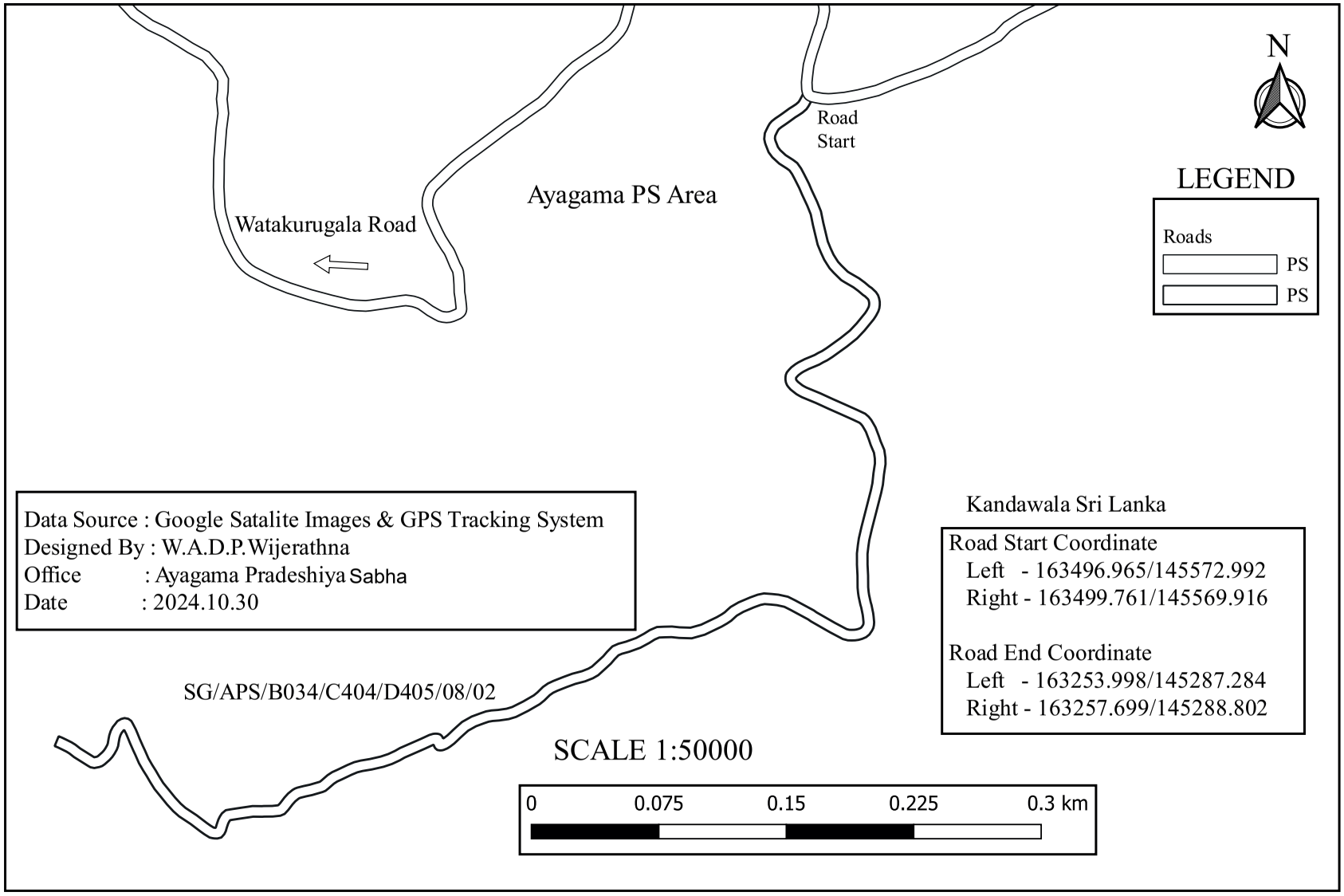

SG/APS/B034/C404/D405/08/03 - Ketakerella Henyaya Road

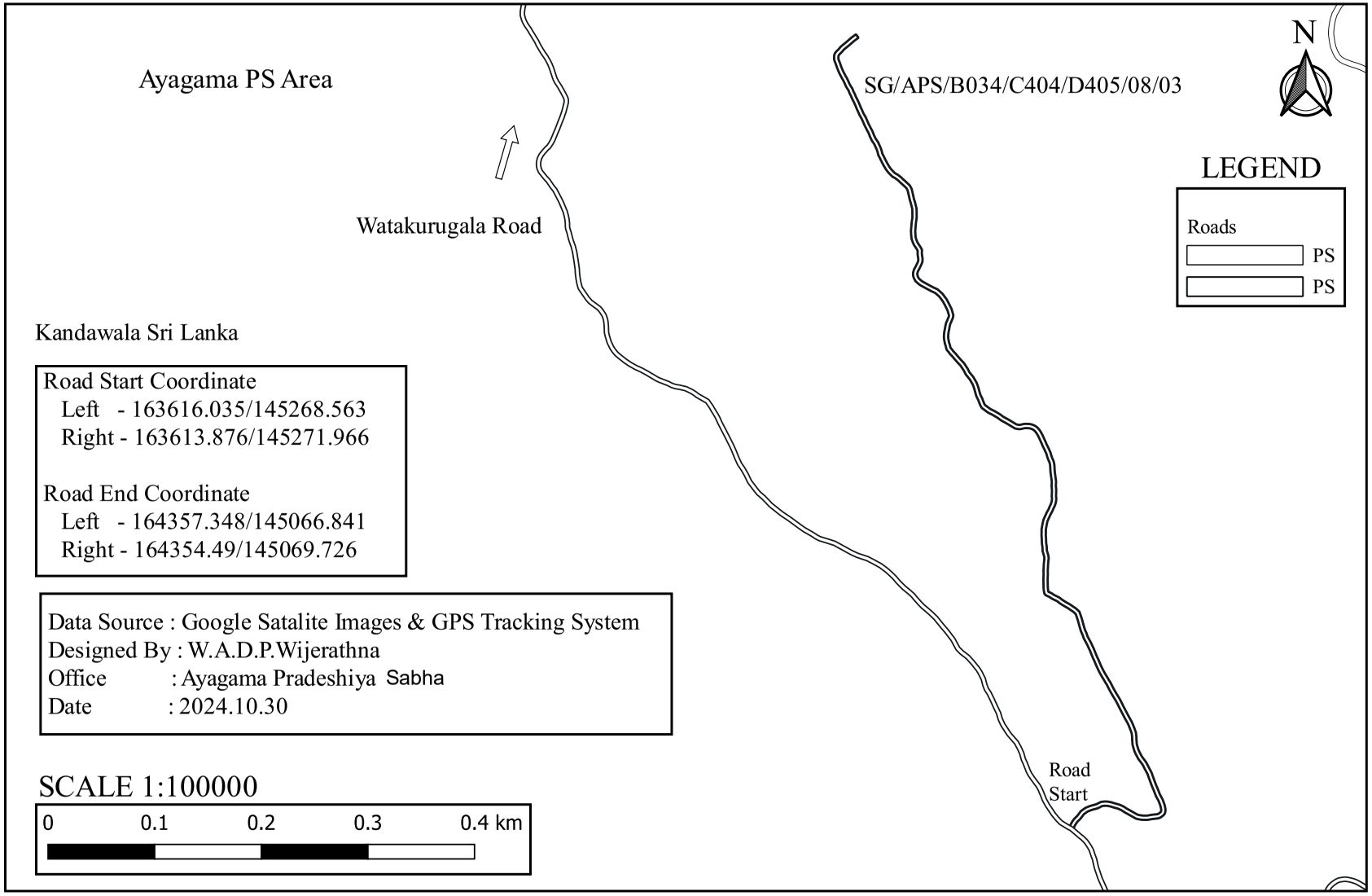

SG/APS/B034/C404/D405/08/03/01 - Henyaya Ketakerella Pahala Road

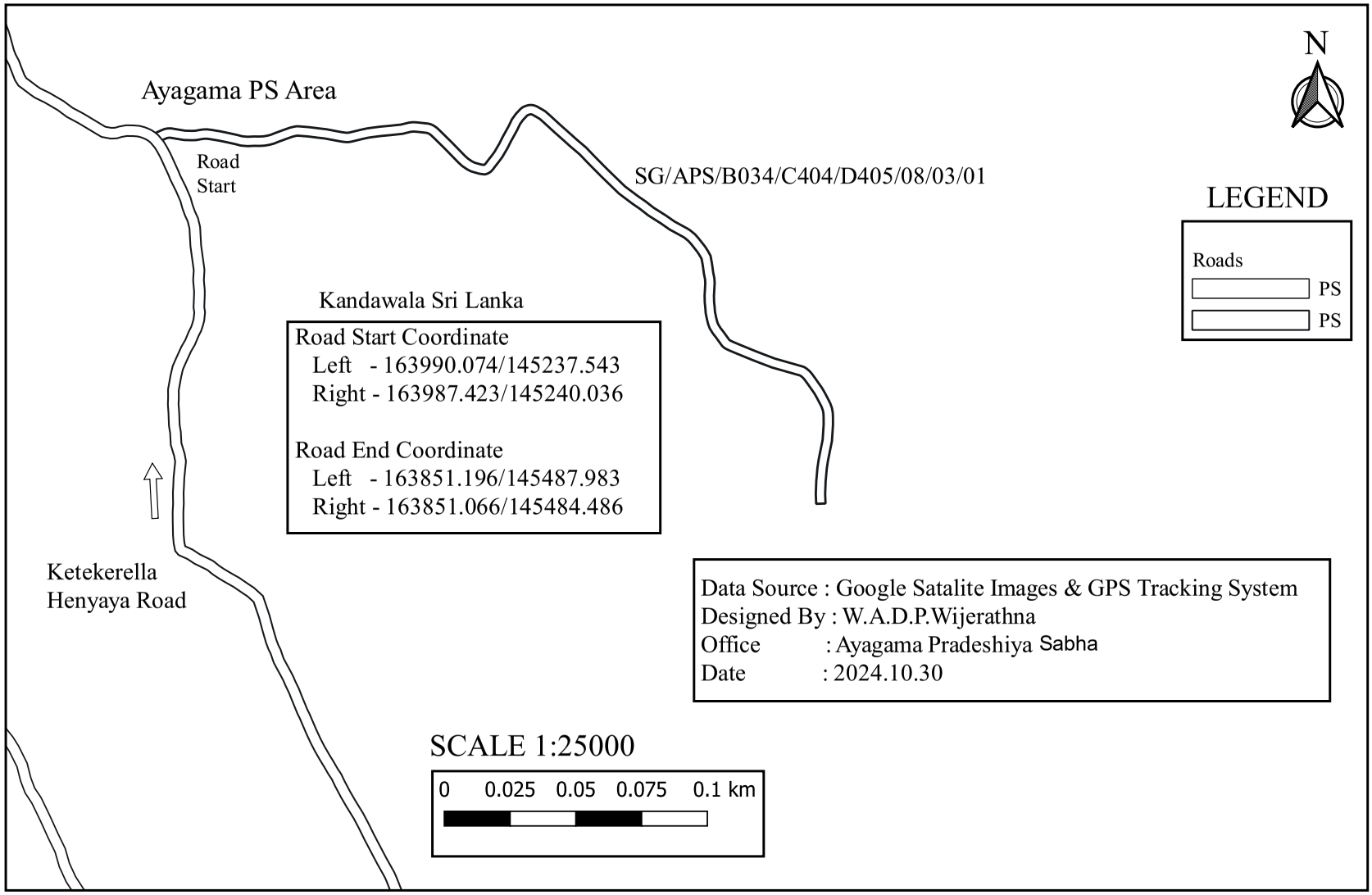

SG/APS/B034/C404/D405/09 - Akkara 36 First Lane

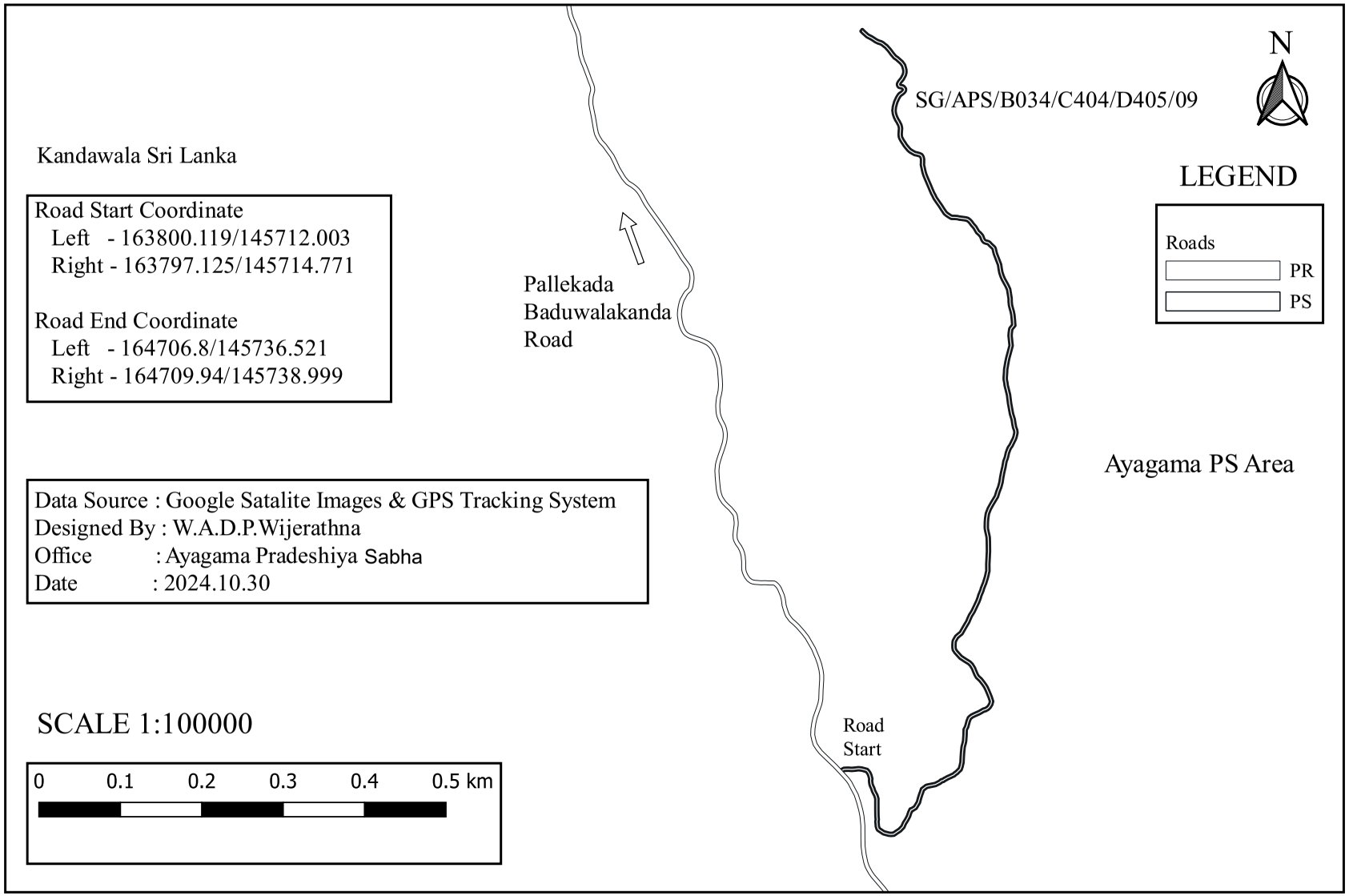

Road Start Coordinate
Left - 163800.119/145712.003
Right - 163797.125/145714.771

Road End Coordinate
Left - 164706.8/145736.521
Right - 164709.94/145738.999

Data Source : Google Satalite Images & GPS Tracking System
Designed By : W.A.D.P.Wijerathna
Office : Ayagama Pradeshiya Sabha
Date : 2024.10.30

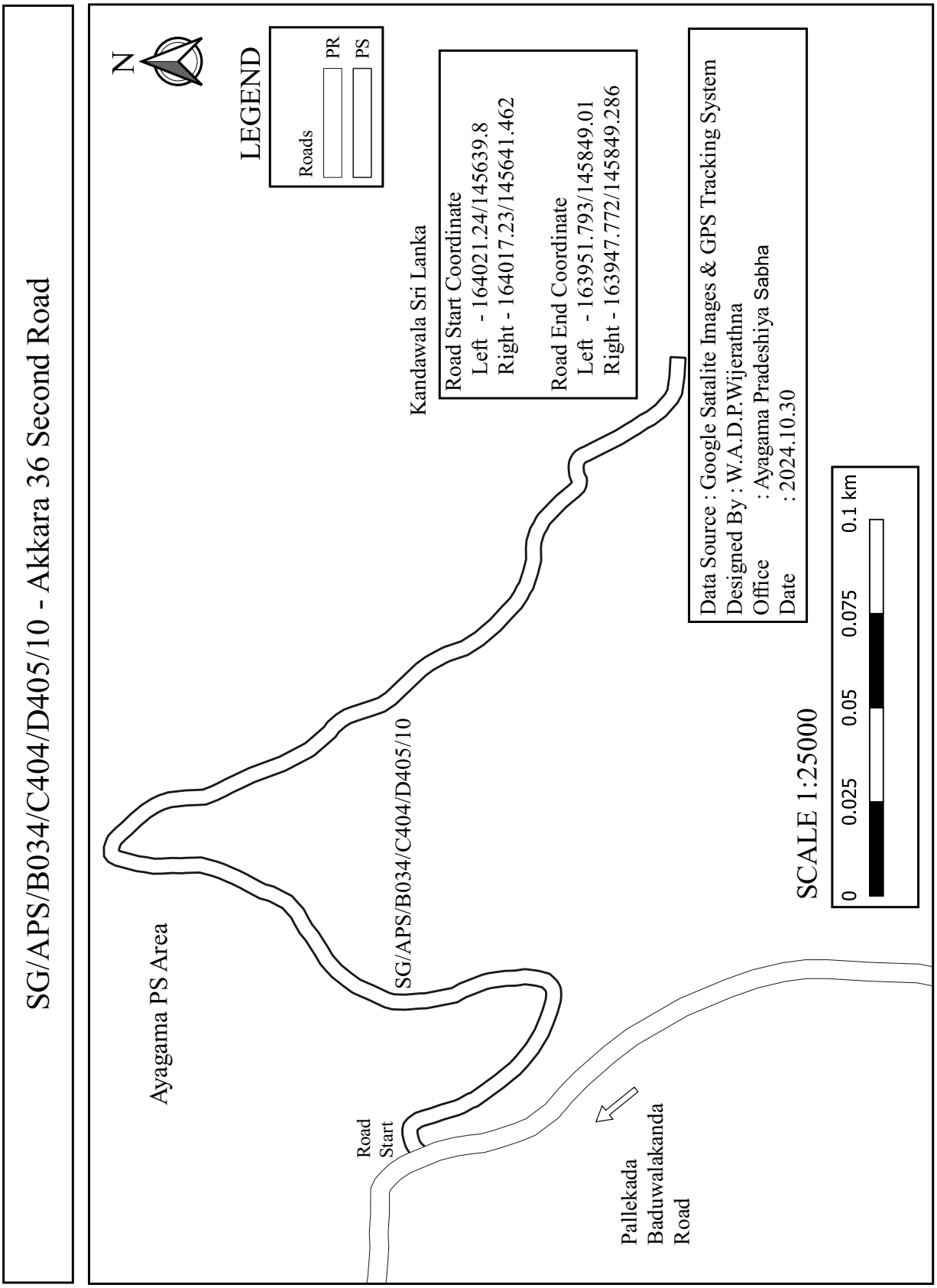
SG/APS/B034/C404/D405/10 - Akkara 36 Second Road
N
LEGEND
Roads
PR
PS
Kandawala Sri Lanka
Road Start Coordinate
Left - 164021.24/145639.8
Right - 164017.23/145641.462
Road End Coordinate
Left - 163951.793/145849.01
Right - 163947.772/145849.286
Data Source : Google Satalite Images & GPS Tracking System
Designed By : W.A.D.P.Wijerathna
Office : Ayagama Pradeshiya Sabha
Date : 2024.10.30
SCALE 1:25000
0
0.025
0.05
0.075
0.1 km
Ayagama PS Area
SG/APS/B034/C404/D405/10
Road Start
Pallekada Baduwalakanda Road

SG/APS/B034/C404/D405/11 - Baduwalakanda Galkerekanda Road

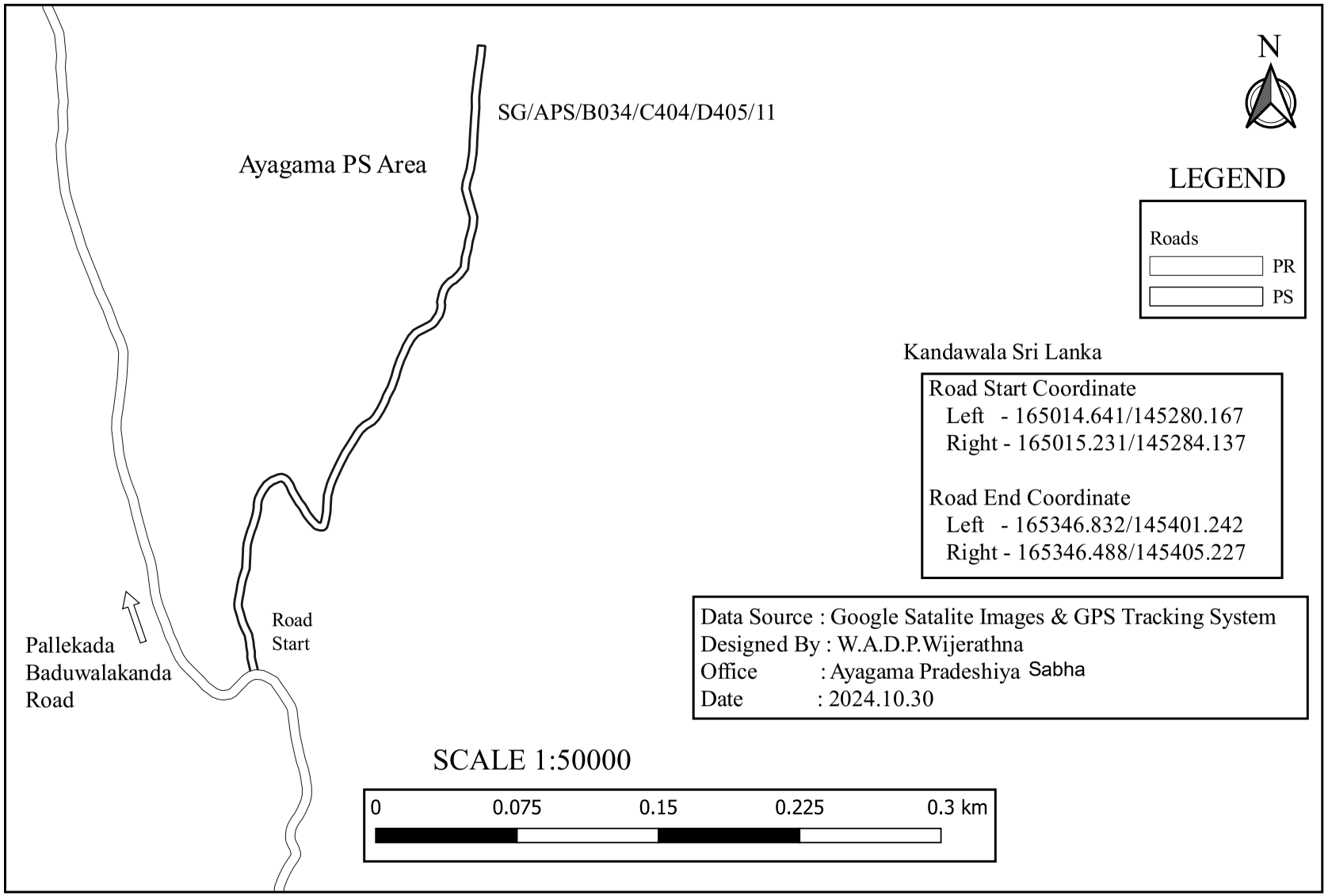

SG/APS/B034/C404/D405/11/01 - Galkerekanda Galathura Road

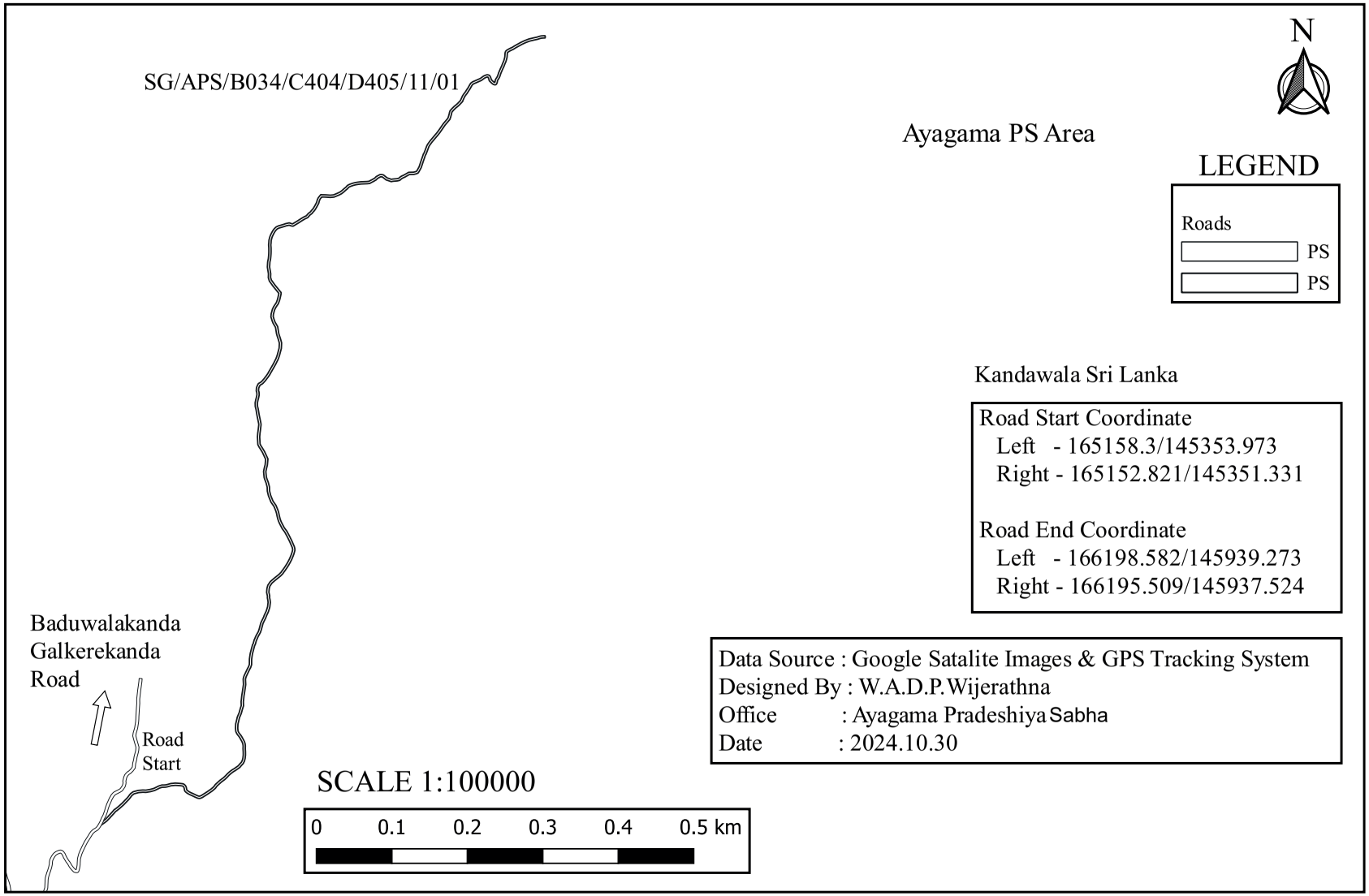

SG/APS/B034/C404/D405/12 - Baduwalakanda Akkara 100 By Pass

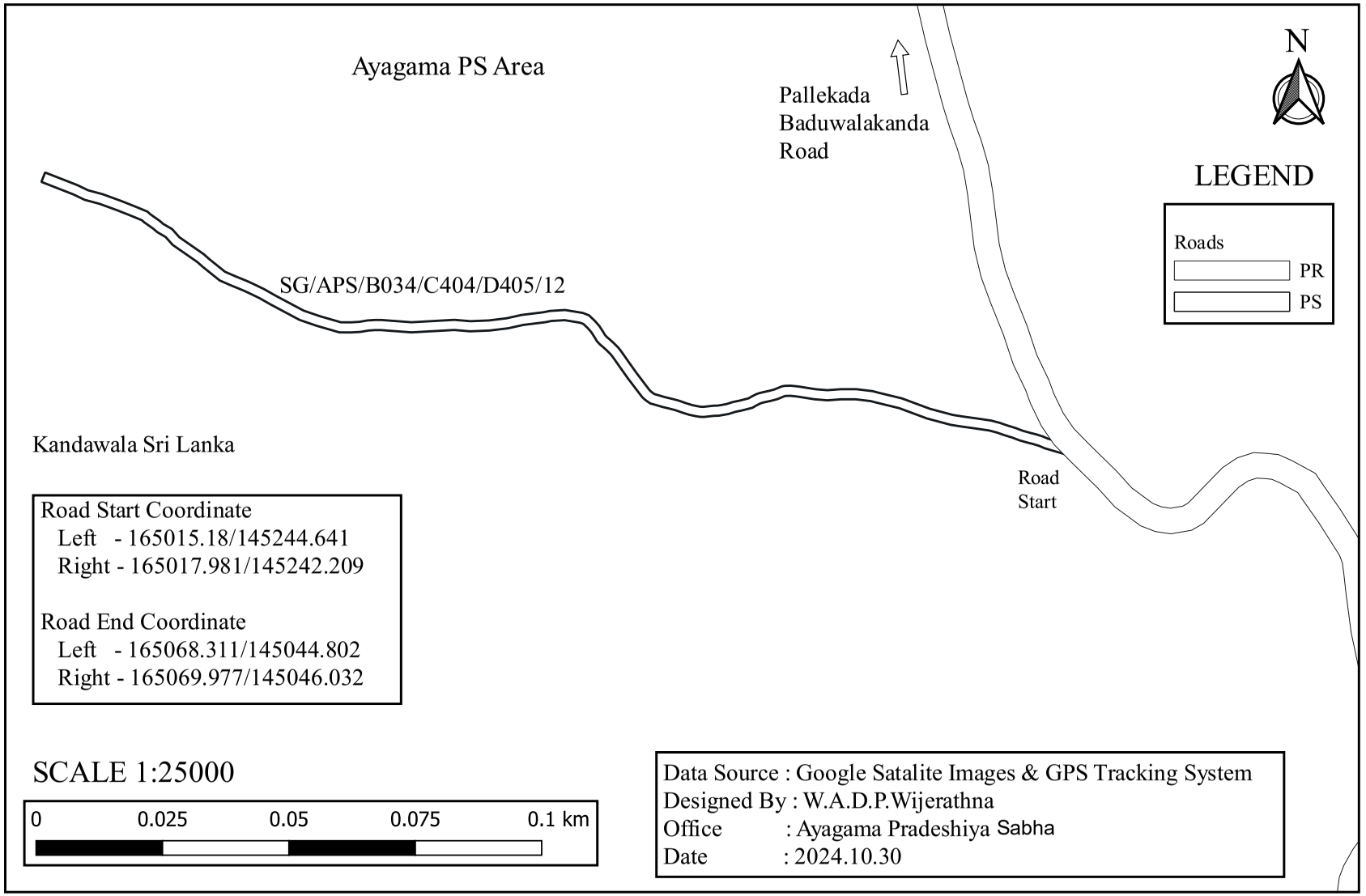

SG/APS/B034/C404/D408/01 - Labuelahena Road

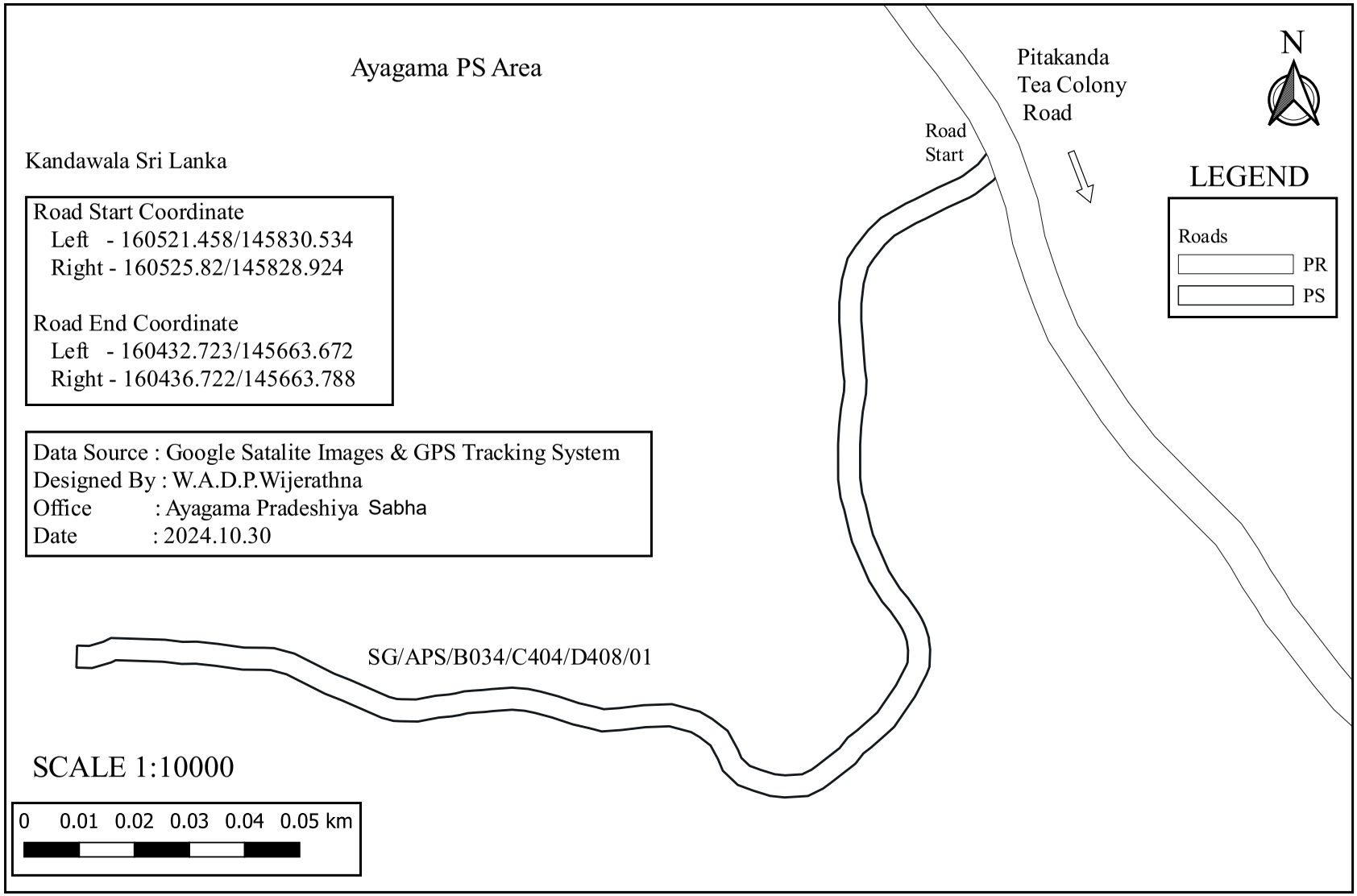

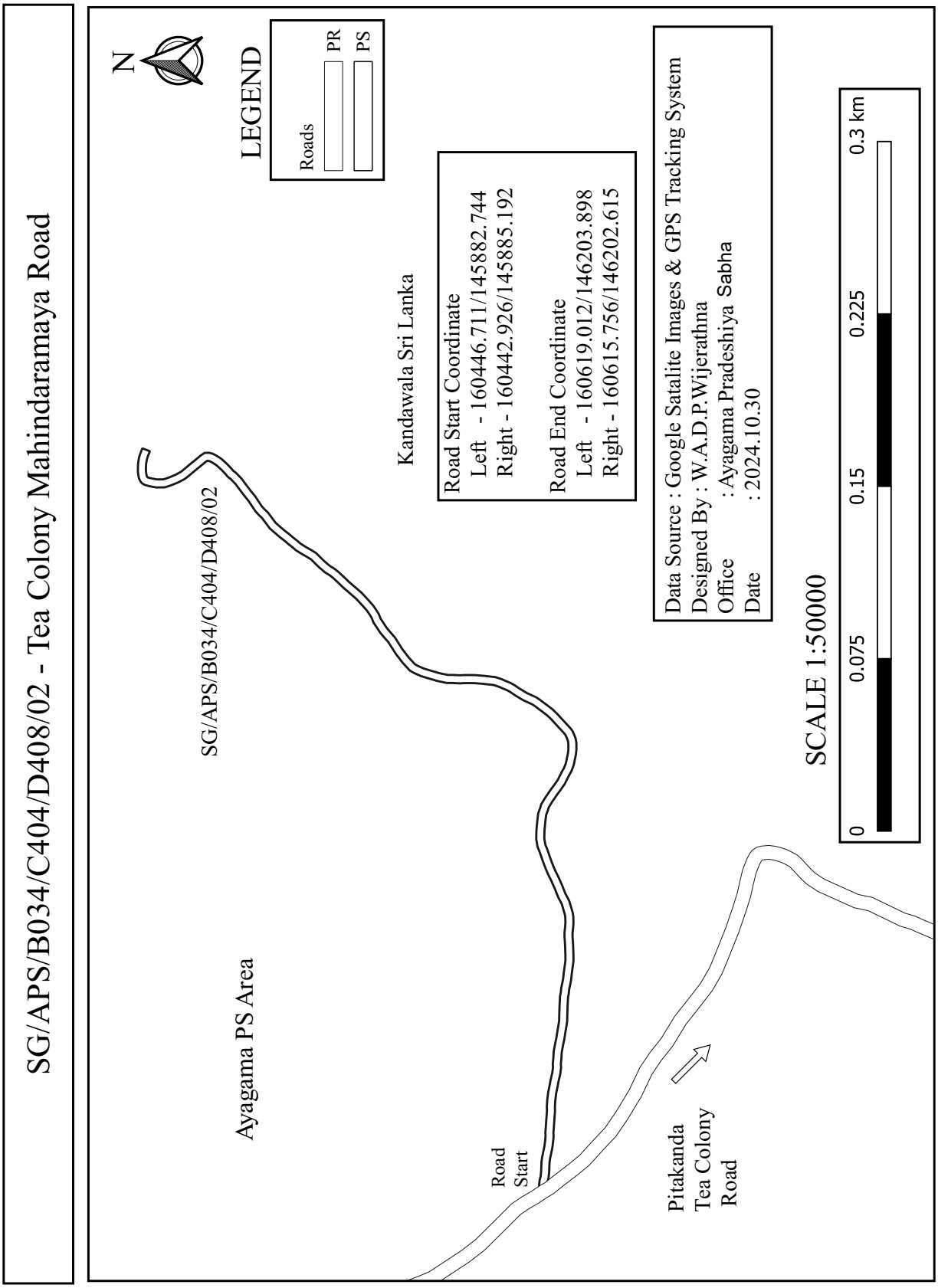
SG/APS/B034/C404/D408/02 - Tea Colony Mahindaramaya Road
N
LEGEND
Roads
PR
PS
Kandawala Sri Lanka
Road Start Coordinate
Left - 160446.711/145882.744
Right - 160442.926/145885.192
Road End Coordinate
Left - 160619.012/146203.898
Right - 160615.756/146202.615
Data Source : Google Satalite Images & GPS Tracking System
Designed By : W.A.D.P.Wijerathna
Office : Ayagama Pradeshiya Sabha
Date : 2024.10.30
SCALE 1:50000
0
0.075
0.15
0.225
0.3 km
SG/APS/B034/C404/D408/02
Ayagama PS Area
Road Start
Pitakanda Tea Colony Road

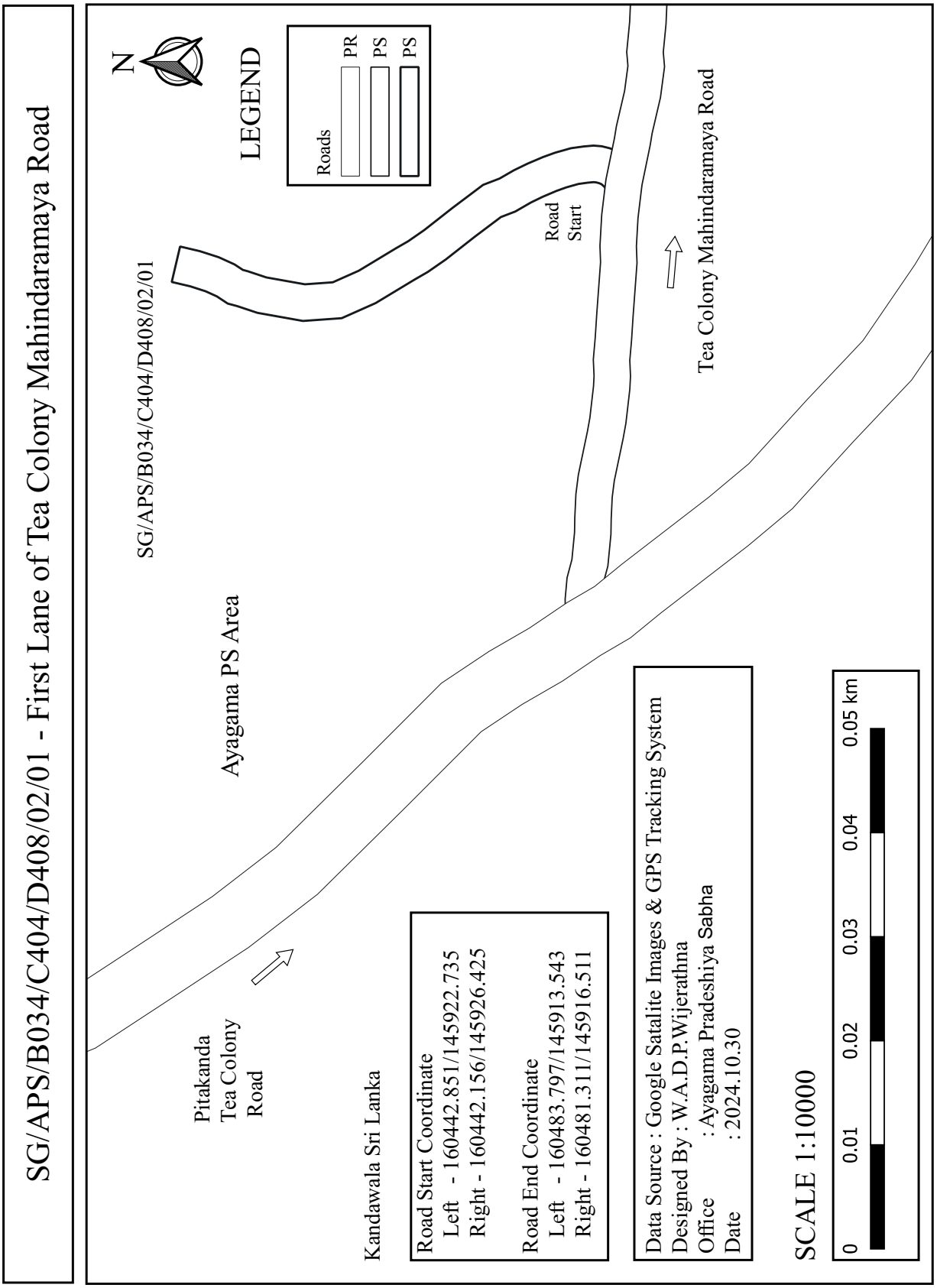
SG/APS/B034/C404/D408/02/01 - First Lane of Tea Colony Mahindaramaya Road
N
LEGEND
Roads
PR
PS
PS
SG/APS/B034/C404/D408/02/01
Road Start
Tea Colony Mahindaramaya Road
Ayagama PS Area
Pitakanda Tea Colony Road
Kandawala Sri Lanka
Road Start Coordinate
Left - 160442.851/145922.735
Right - 160442.156/145926.425
Road End Coordinate
Left - 160483.797/145913.543
Right - 160481.311/145916.511
Data Source : Google Satalite Images & GPS Tracking System
Designed By : W.A.D.P.Wijerathna
Office : Ayagama Pradeshiya Sabha
Date : 2024.10.30
SCALE 1:10000
0
0.01
0.02
0.03
0.04
0.05 km

SG/APS/B034/C404/D408/02/02 - Second Lane of Tea Colony Mahindaramaya Road

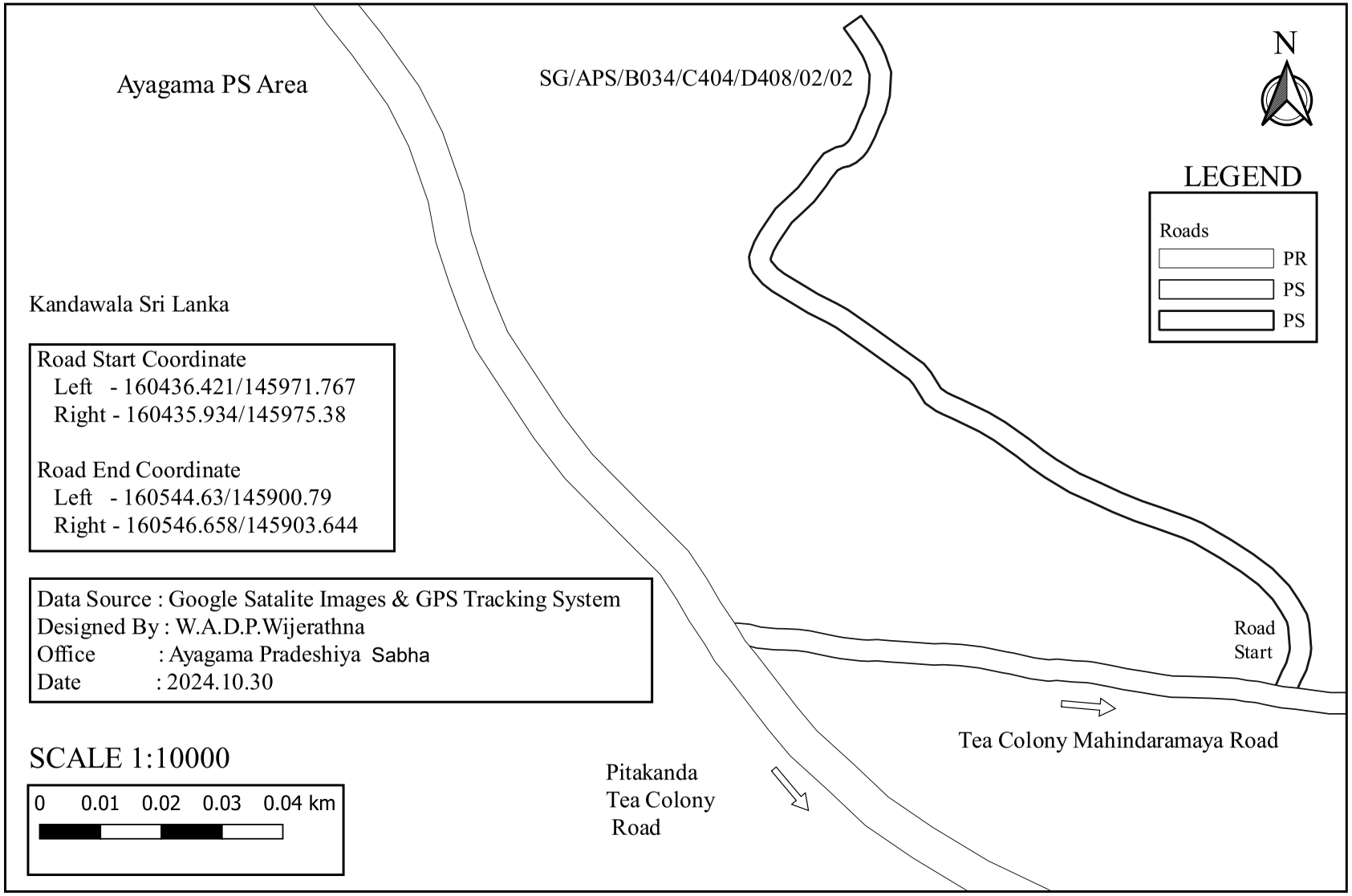

SG/APS/B034/C404/D408/02/02/01 - First By Pass of Second Lane of Tea Colony Mahindaramaya Road

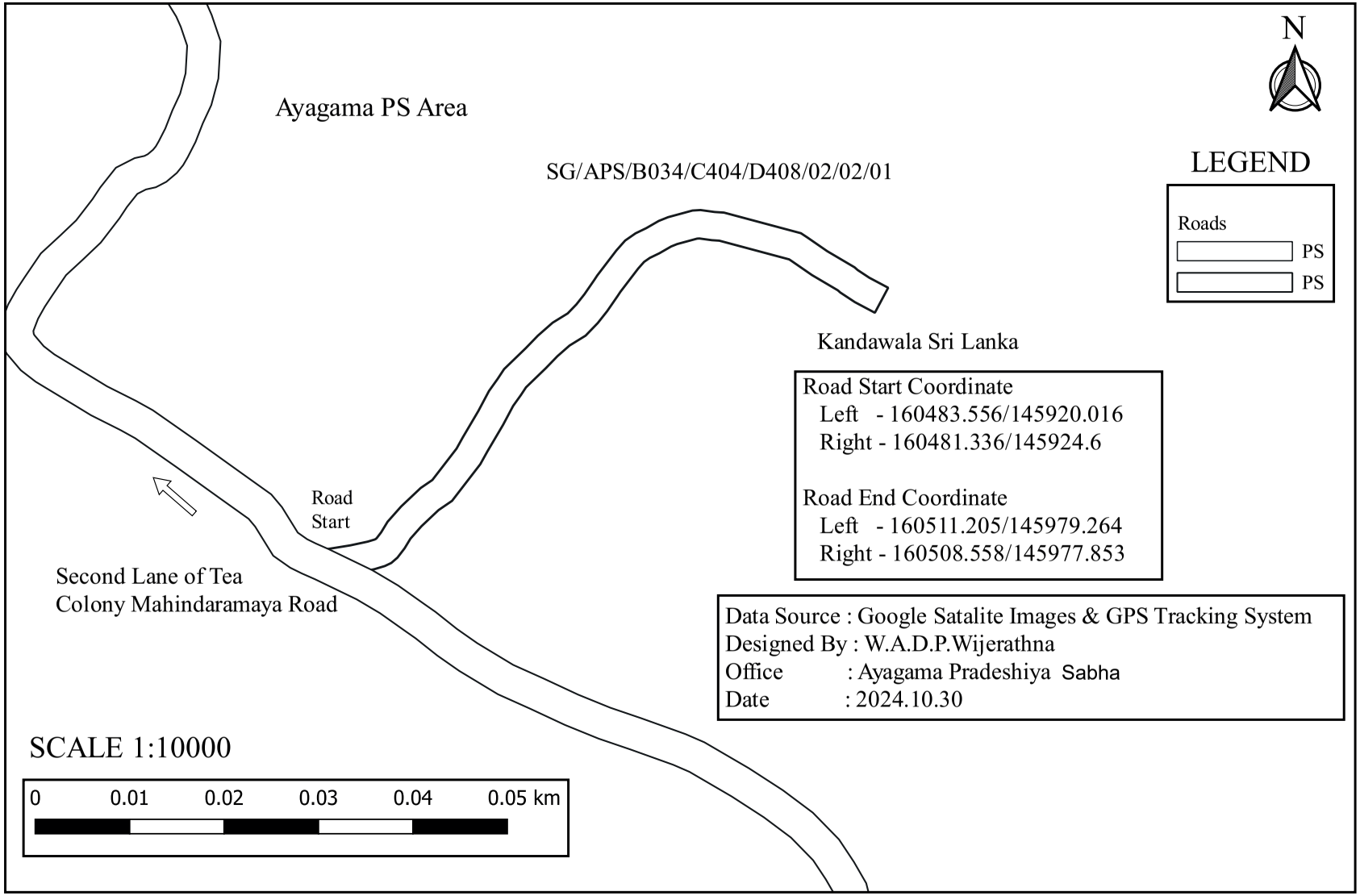

SG/APS/B034/C404/D408/02/03 - Third Lane of Tea Colony Mahindaramaya Road

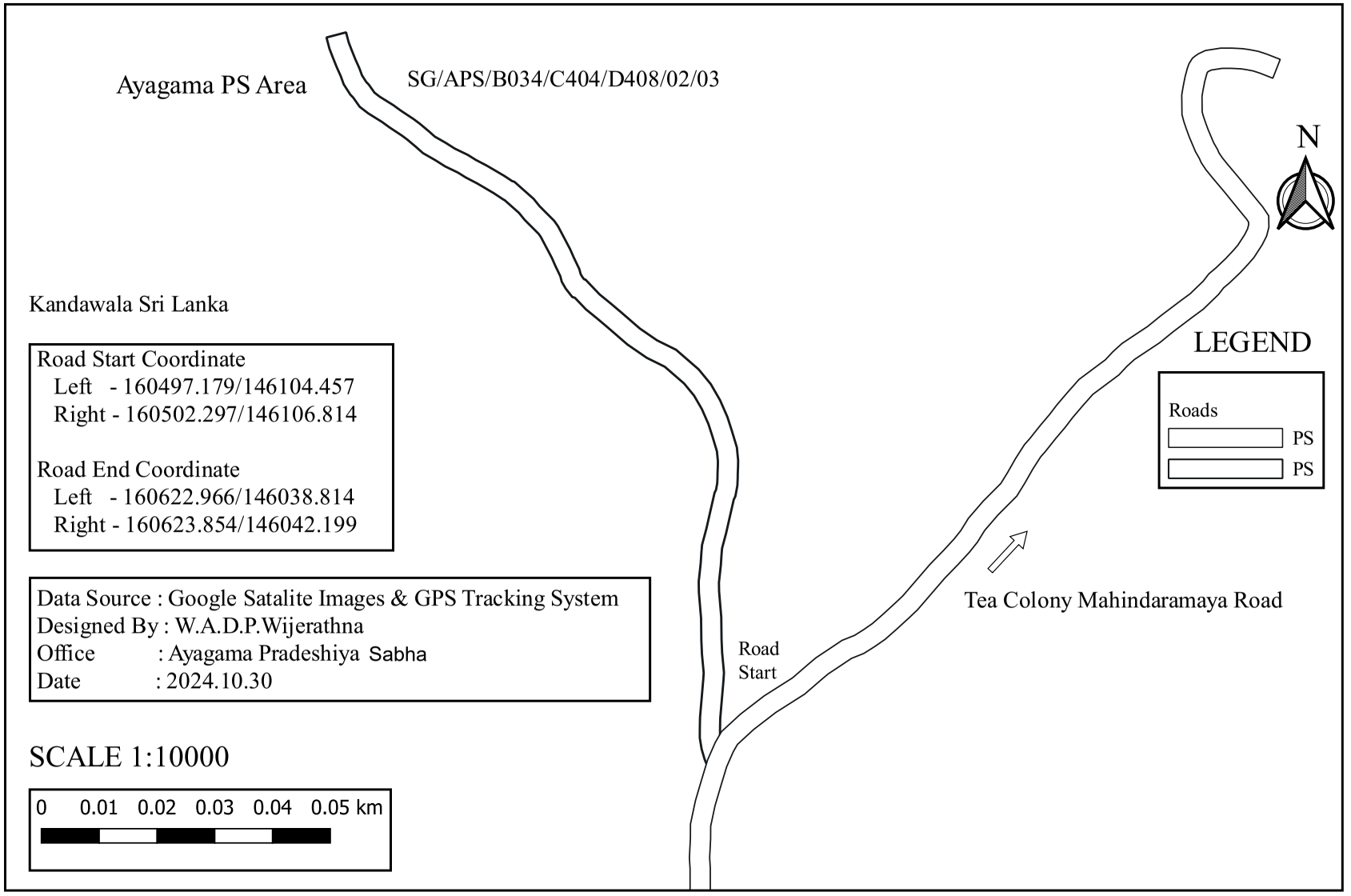

SG/APS/B034/C404/D408/02/04 - Fourth Lane of Tea Colony Mahindaramaya Road

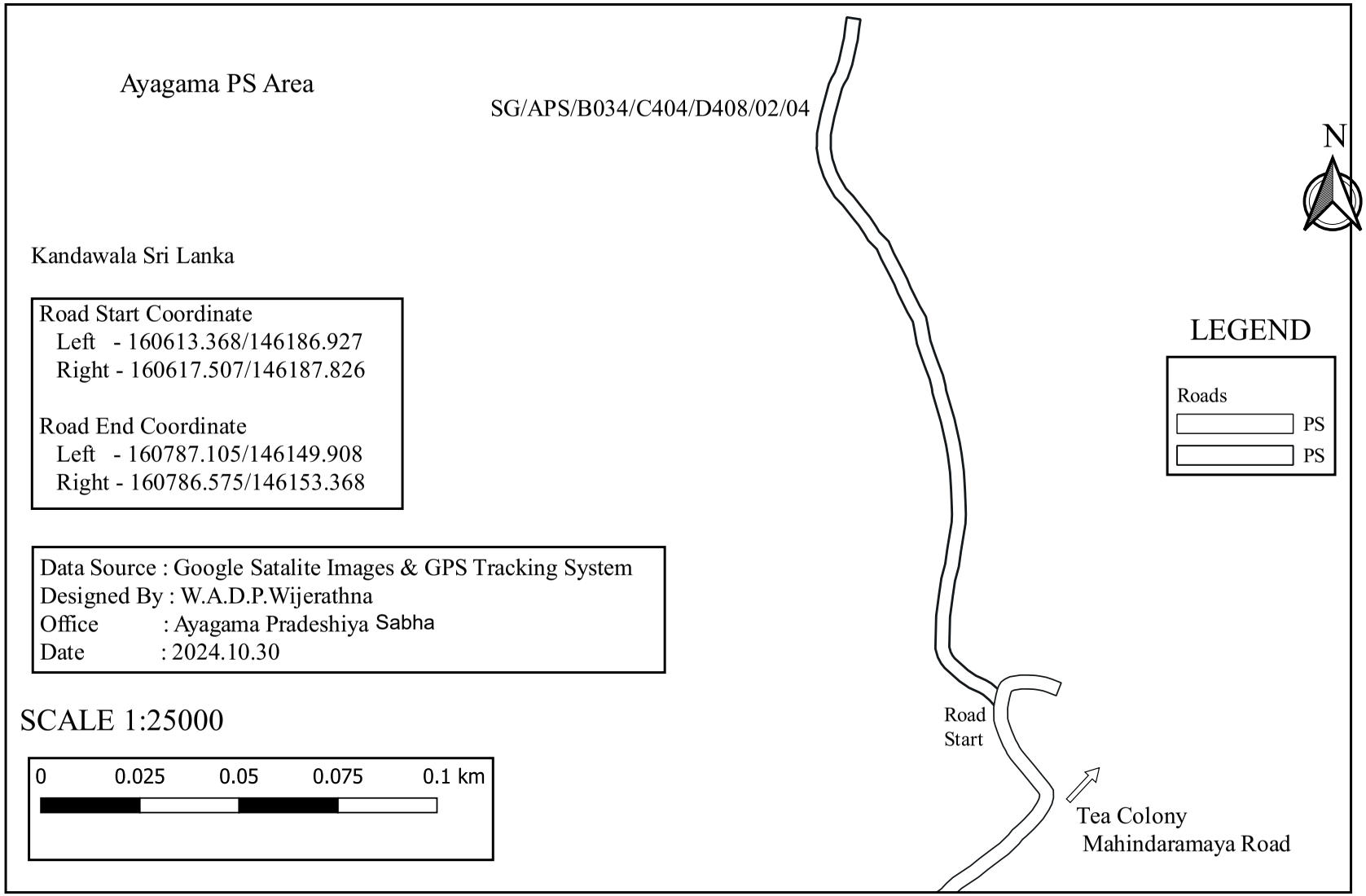

SG/APS/B034/C404/D408/03 - Mahindaramaya First Lane

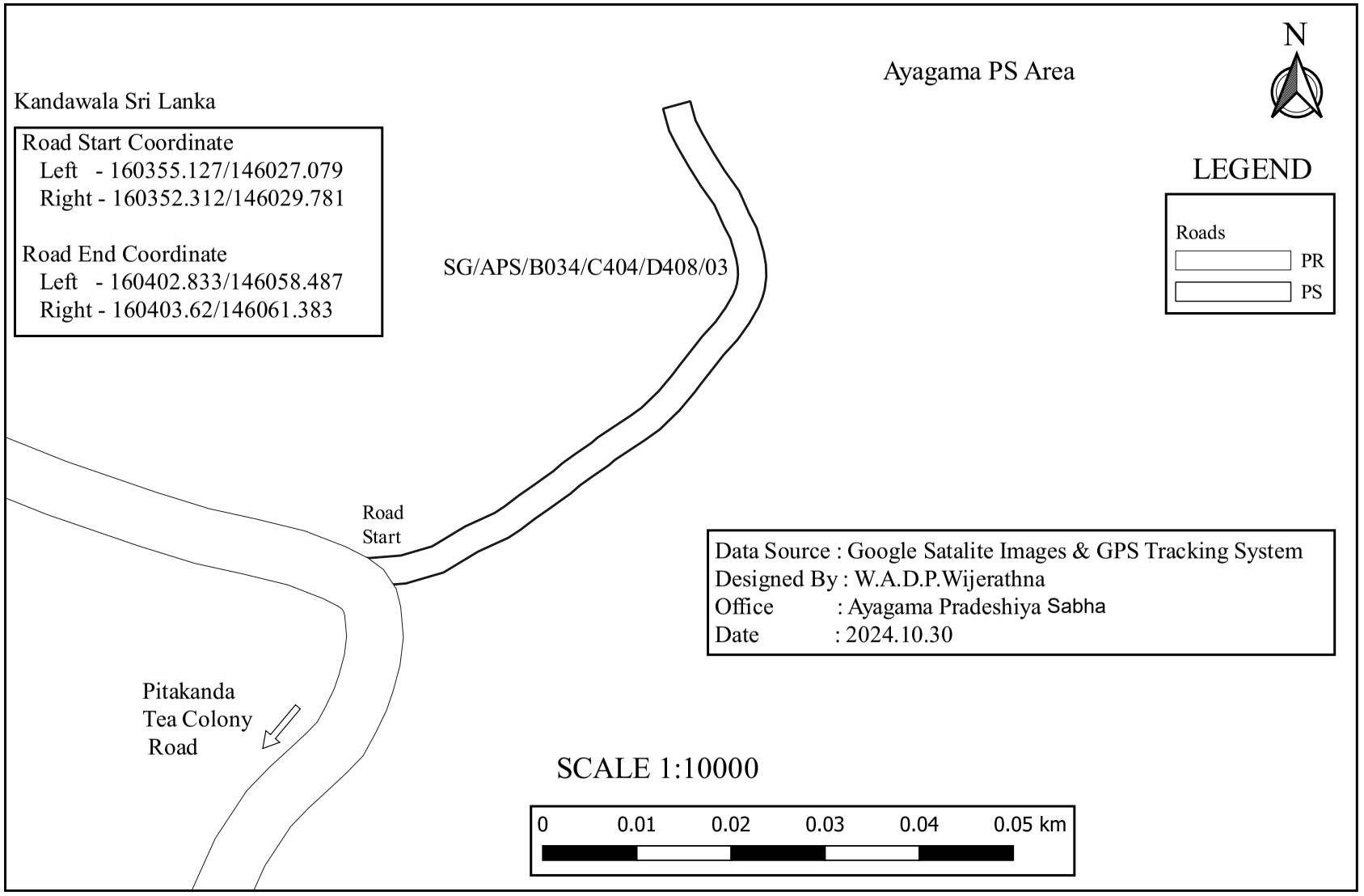

SG/APS/B034/C404/D408/04 - Hewaheta Samagi Mawatha

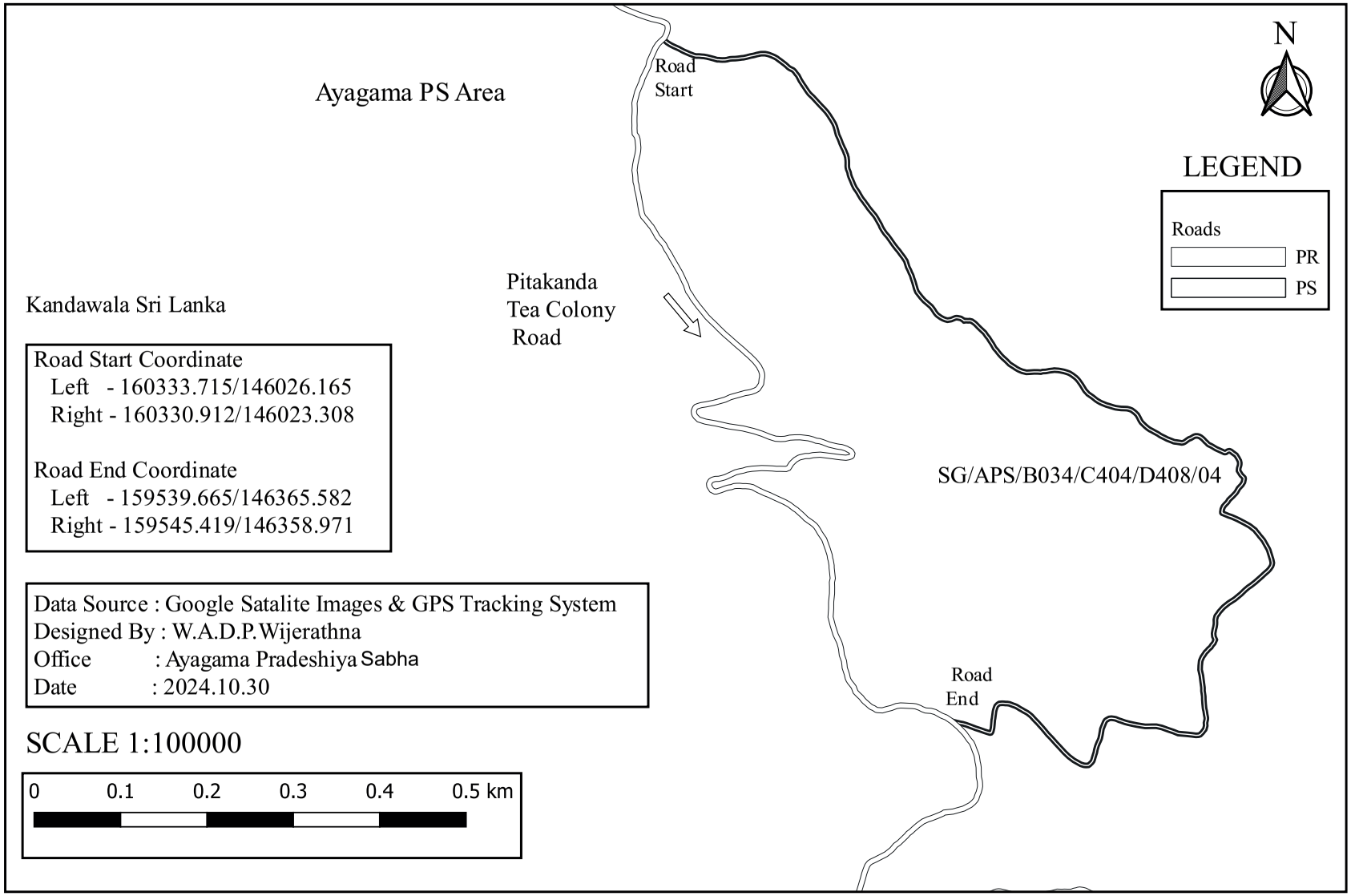

SG/APS/B034/C404/D408/04/01 - First Lane of Hewaheta Samagi Mawatha

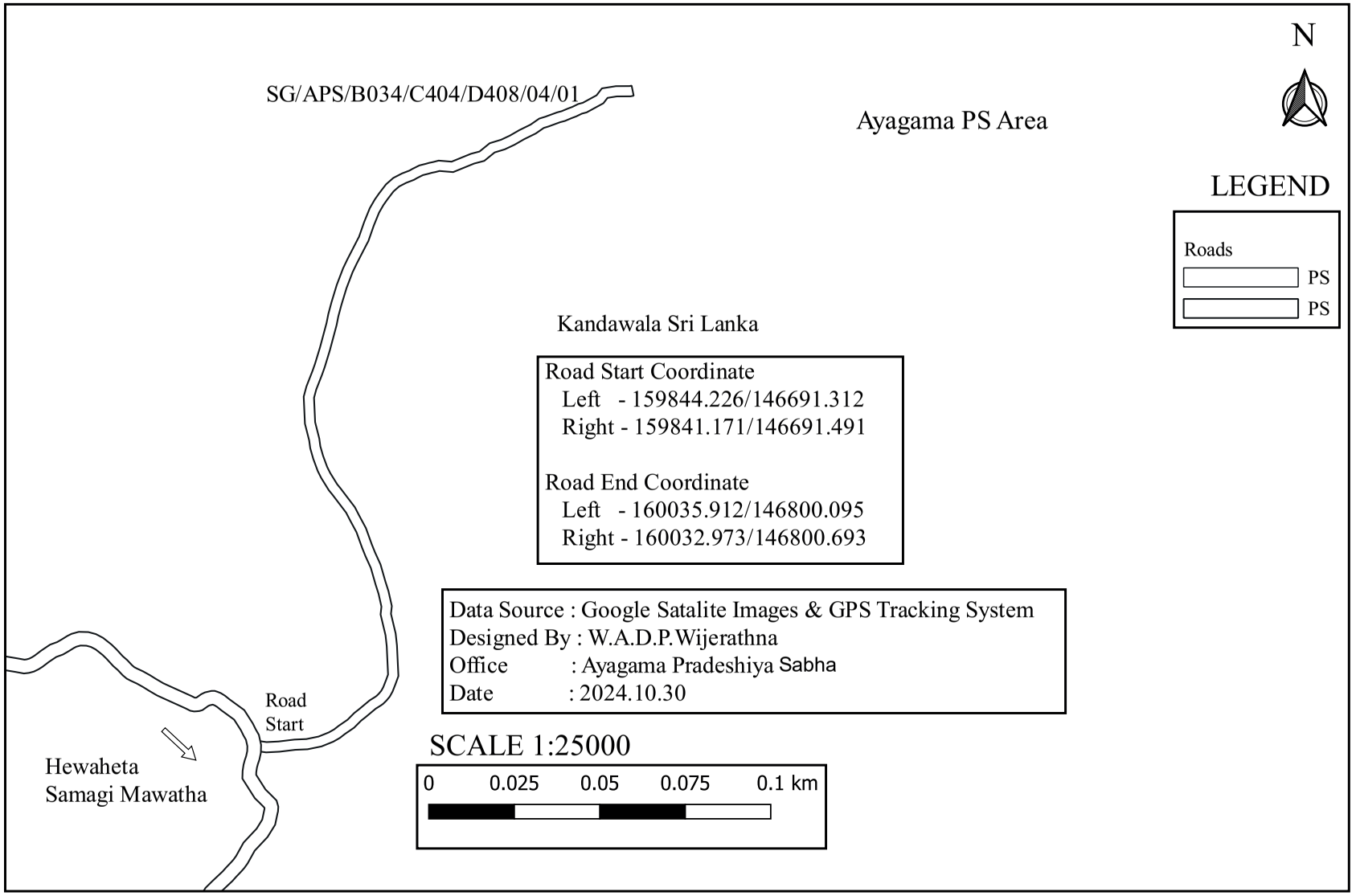

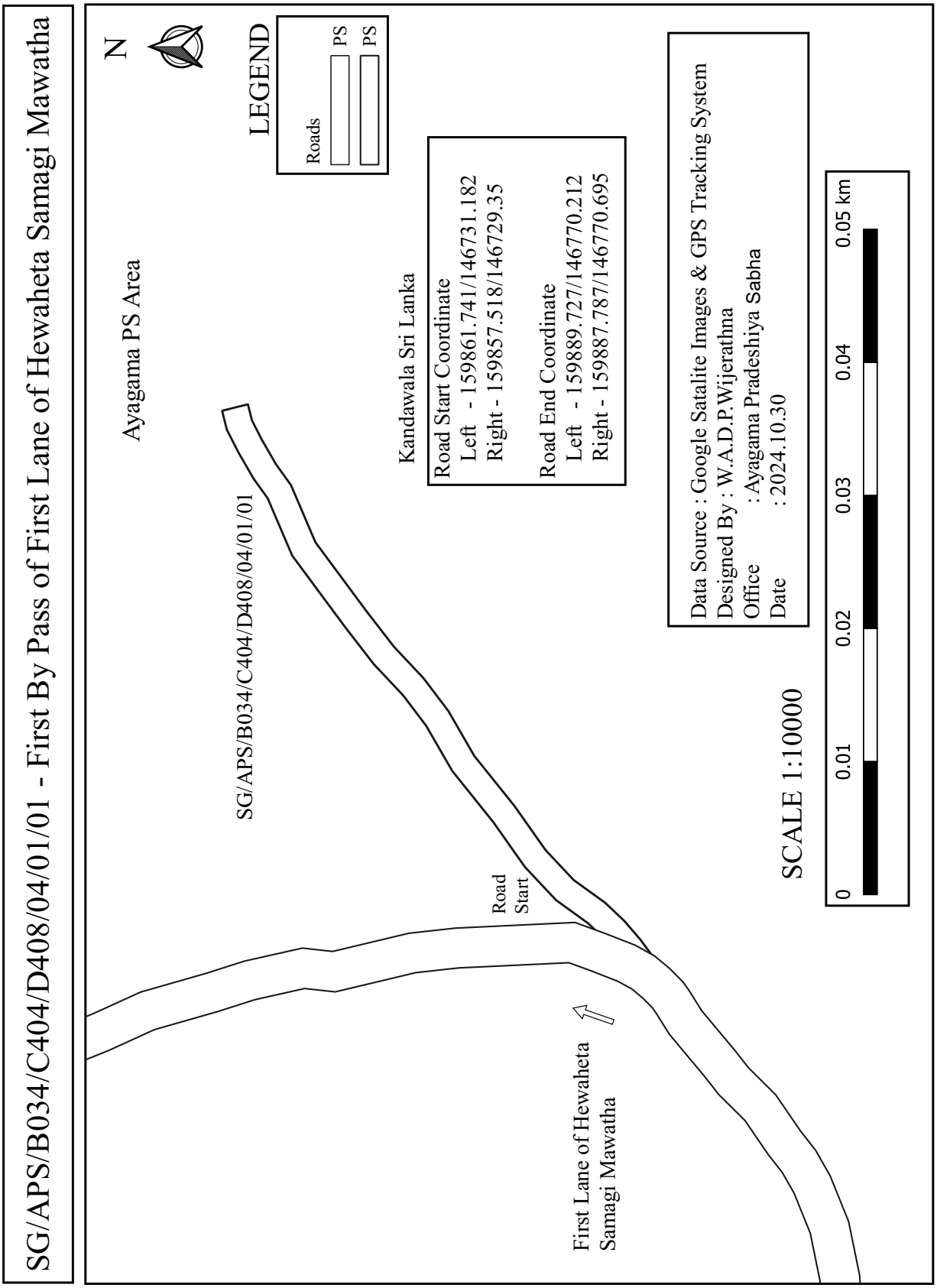
SG/APS/B034/C404/D408/04/01/01 - First By Pass of First Lane of Hewaheta Samagi Mawatha
N
LEGEND
Roads
PS
PS
Ayagama PS Area
Kandawala Sri Lanka
Road Start Coordinate
Left - 159861.741/146731.182
Right - 159857.518/146729.35
Road End Coordinate
Left - 159889.727/146770.212
Right - 159887.787/146770.695
SG/APS/B034/C404/D408/04/01/01
Road Start
First Lane of Hewaheta Samagi Mawatha
Data Source : Google Satalite Images & GPS Tracking System
Designed By : W.A.D.P.Wijerathna
Office : Ayagama Pradeshiya Sabha
Date : 2024.10.30
SCALE 1:10000
0
0.01
0.02
0.03
0.04
0.05 km

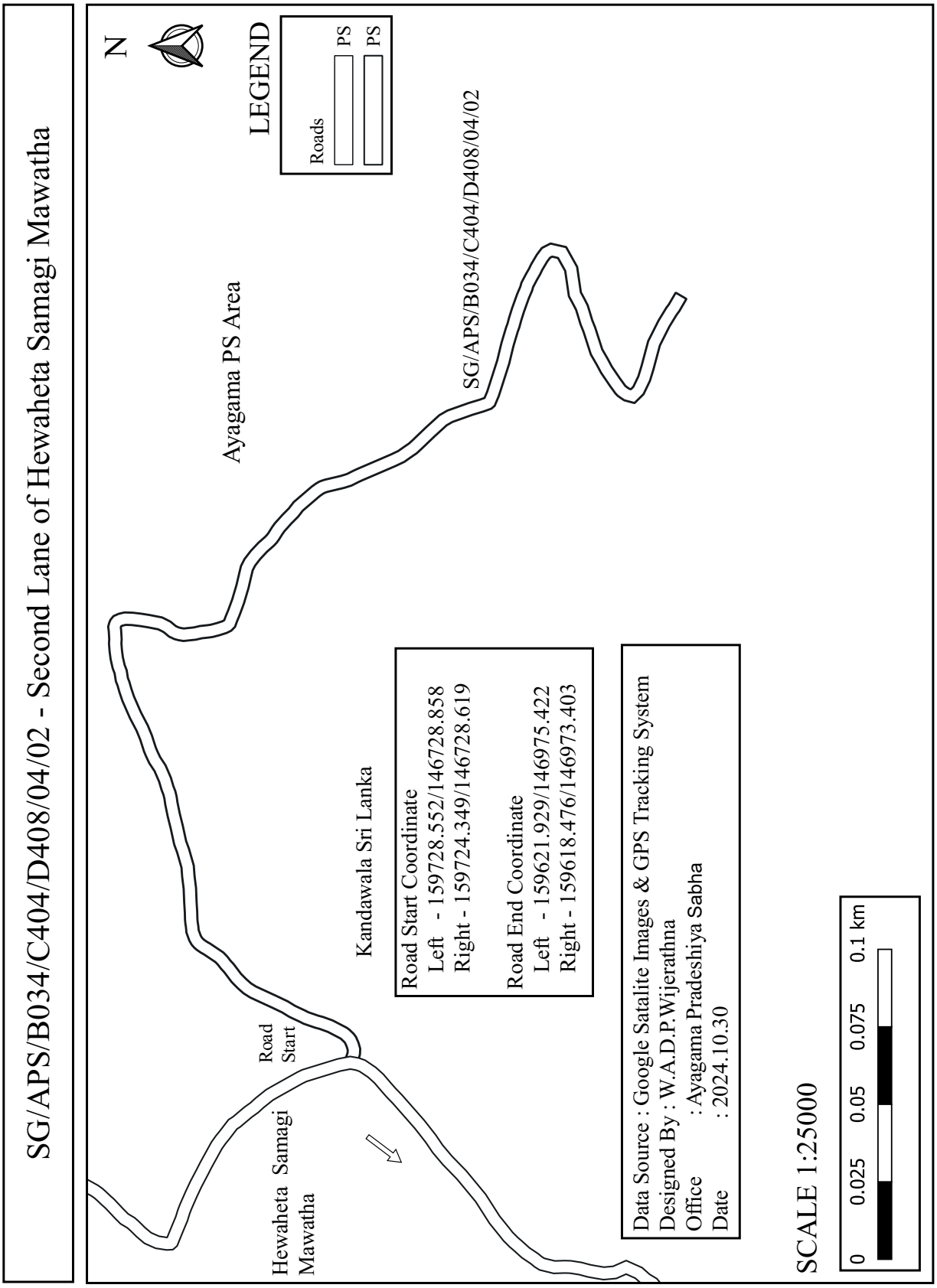
SG/APS/B034/C404/D408/04/02 - Second Lane of Hewaheta Samagi Mawatha
N
LEGEND
Roads
PS
PS
Ayagama PS Area
SG/APS/B034/C404/D408/04/02
Kandawala Sri Lanka
Road Start Coordinate
Left - 159728.552/146728.858
Right - 159724.349/146728.619
Road End Coordinate
Left - 159621.929/146975.422
Right - 159618.476/146973.403
Road Start
Hewaheta Samagi Mawatha
Data Source : Google Satalite Images & GPS Tracking System
Designed By : W.A.D.P.Wijerathna
Office : Ayagama Pradeshiya Sabha
Date : 2024.10.30
SCALE 1:25000
0 0.025 0.05 0.075 0.1 km

SG/APS/B034/C404/D408/04/02/01 - Footpath - First By Pass Way of Second Lane of Hewaheta Samagi Mawatha

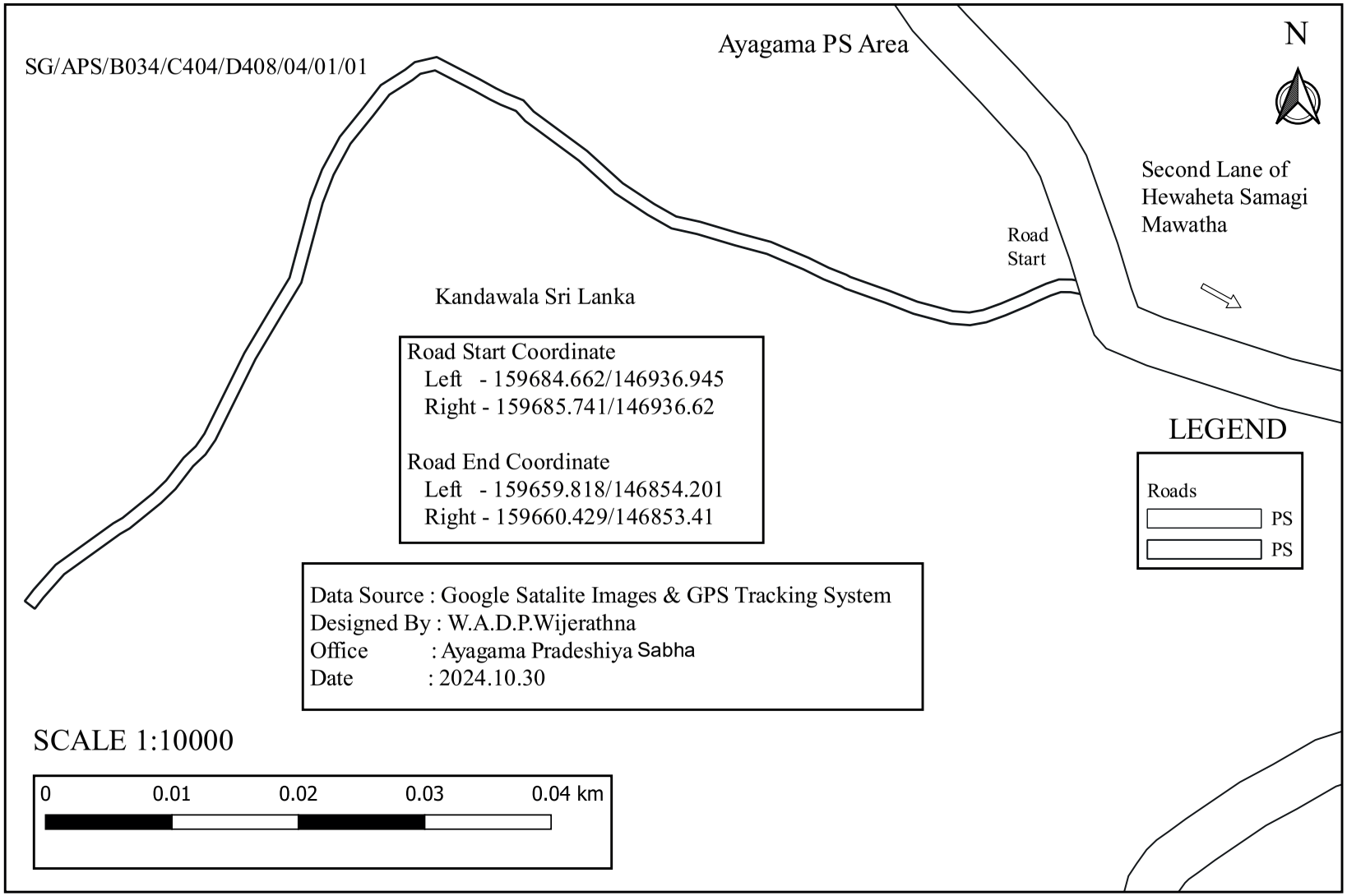

SG/APS/B034/C404/D408/04/03 -Nayadegala Temple Road

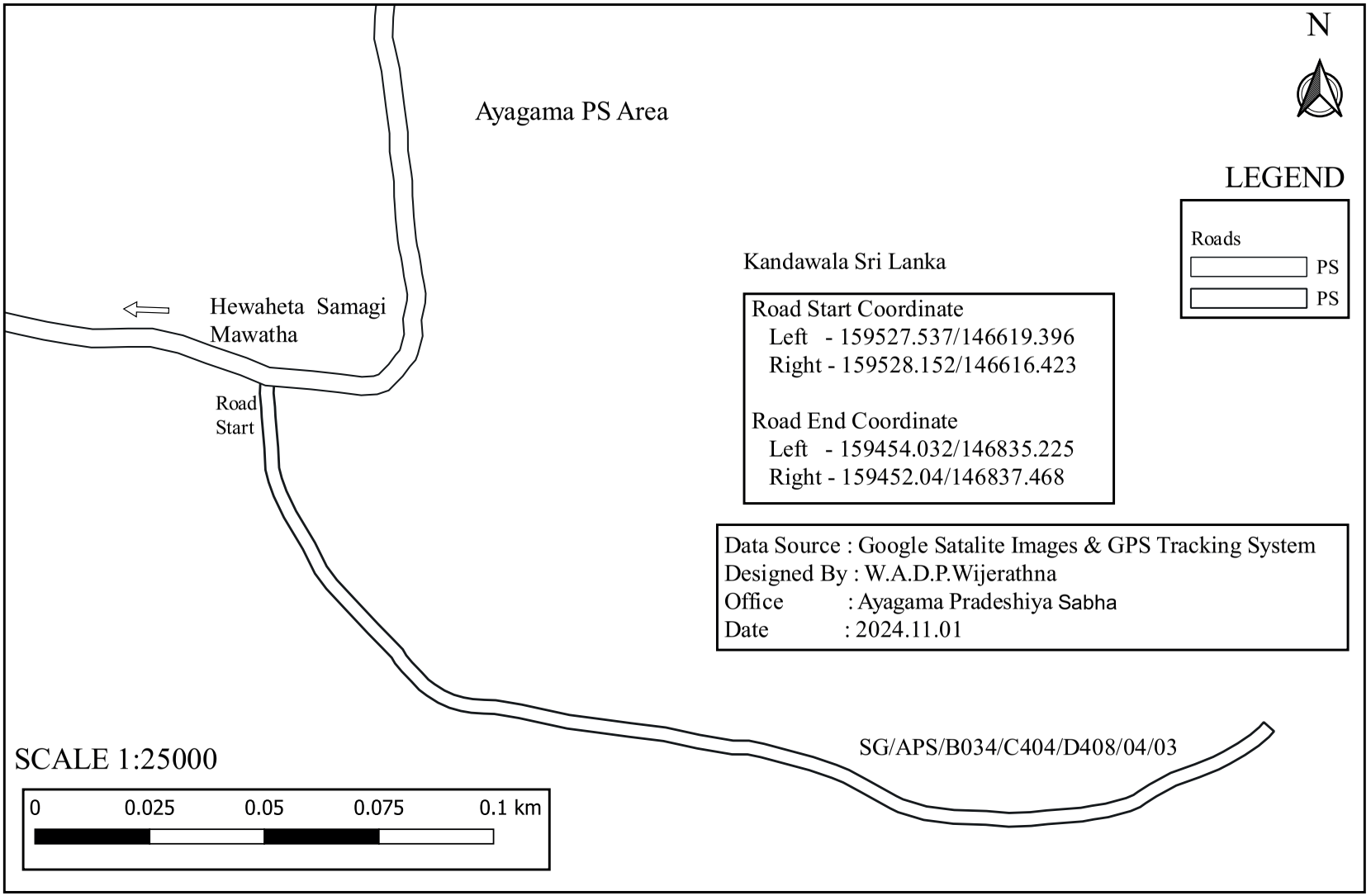

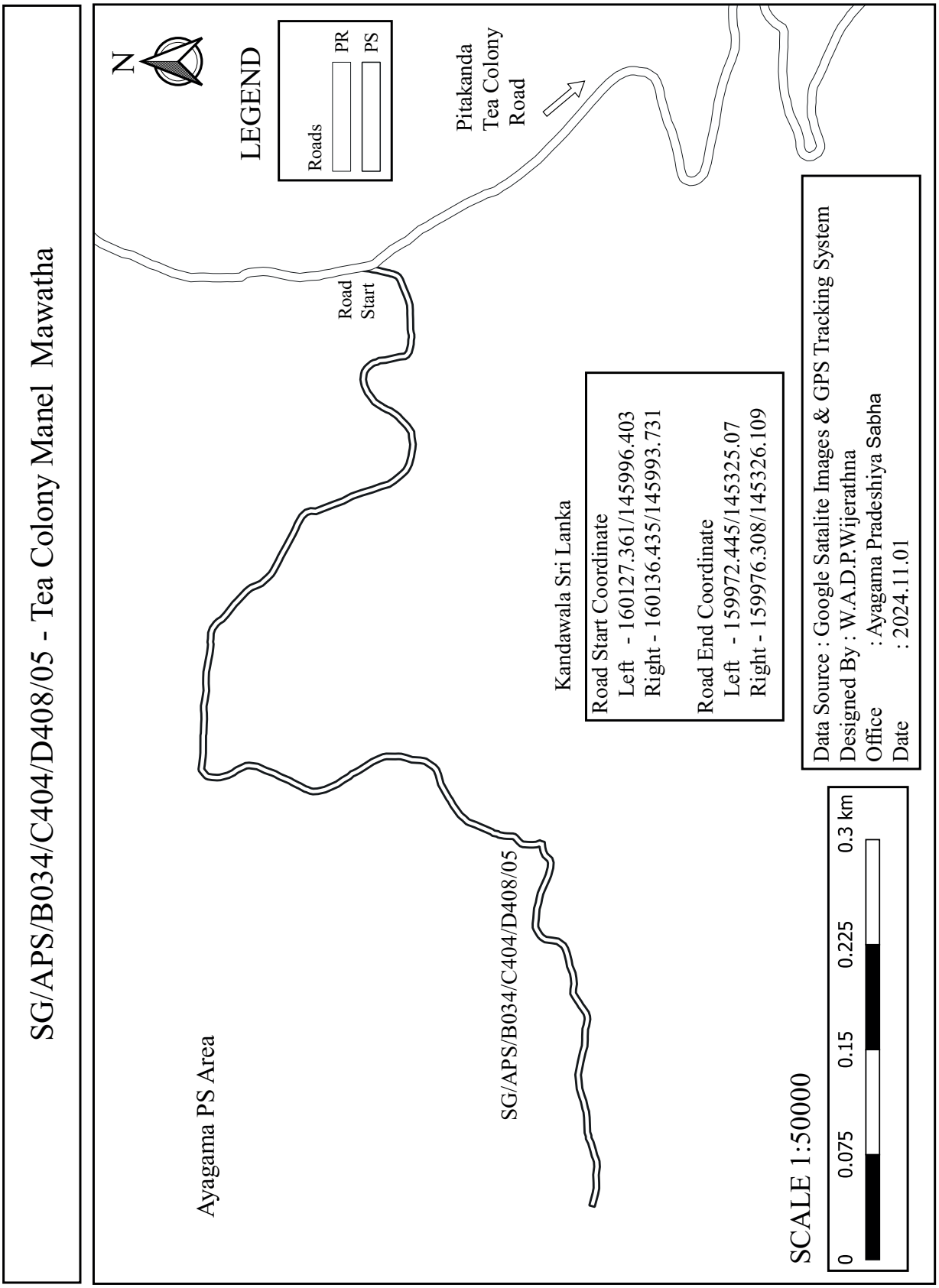
SG/APS/B034/C404/D408/05 - Tea Colony Manel Mawatha
N
LEGEND
Roads
PR
PS
Pitakanda
Tea Colony
Road
Road
Start
Kandawala Sri Lanka
Road Start Coordinate
Left - 160127.361/145996.403
Right - 160136.435/145993.731
Road End Coordinate
Left - 159972.445/145325.07
Right - 159976.308/145326.109
Data Source : Google Satalite Images & GPS Tracking System
Designed By : W.A.D.P.Wijerathna
Office : Ayagama Pradeshiya Sabha
Date : 2024.11.01
Ayagama PS Area
SG/APS/B034/C404/D408/05
SCALE 1:50000
0
0.075
0.15
0.225
0.3 km

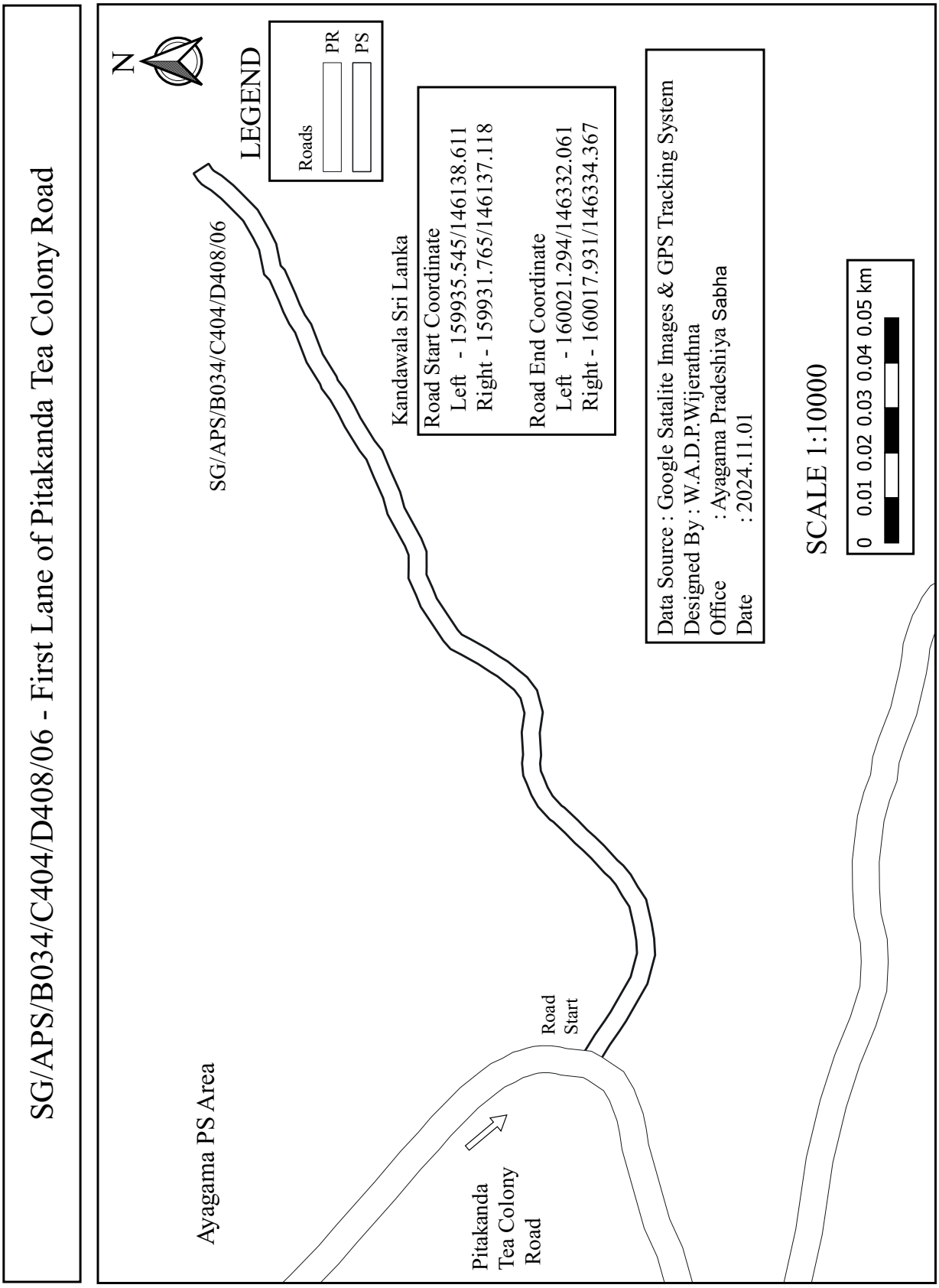
SG/APS/B034/C404/D408/06 - First Lane of Pitakanda Tea Colony Road
N
LEGEND
Roads
PR
PS
SG/APS/B034/C404/D408/06
Kandawala Sri Lanka
Road Start Coordinate
Left - 159935.545/146138.611
Right - 159931.765/146137.118
Road End Coordinate
Left - 160021.294/146332.061
Right - 160017.931/146334.367
Data Source : Google Satalite Images & GPS Tracking System
Designed By : W.A.D.P.Wijerathna
Office : Ayagama Pradeshiya Sabha
Date : 2024.11.01
Ayagama PS Area
Road Start
Pitakanda Tea Colony Road
SCALE 1:10000
0 0.01 0.02 0.03 0.04 0.05 km

SG/APS/B034/C404/D408/07 - Second Lane of Pitakanda Tea Colony Road

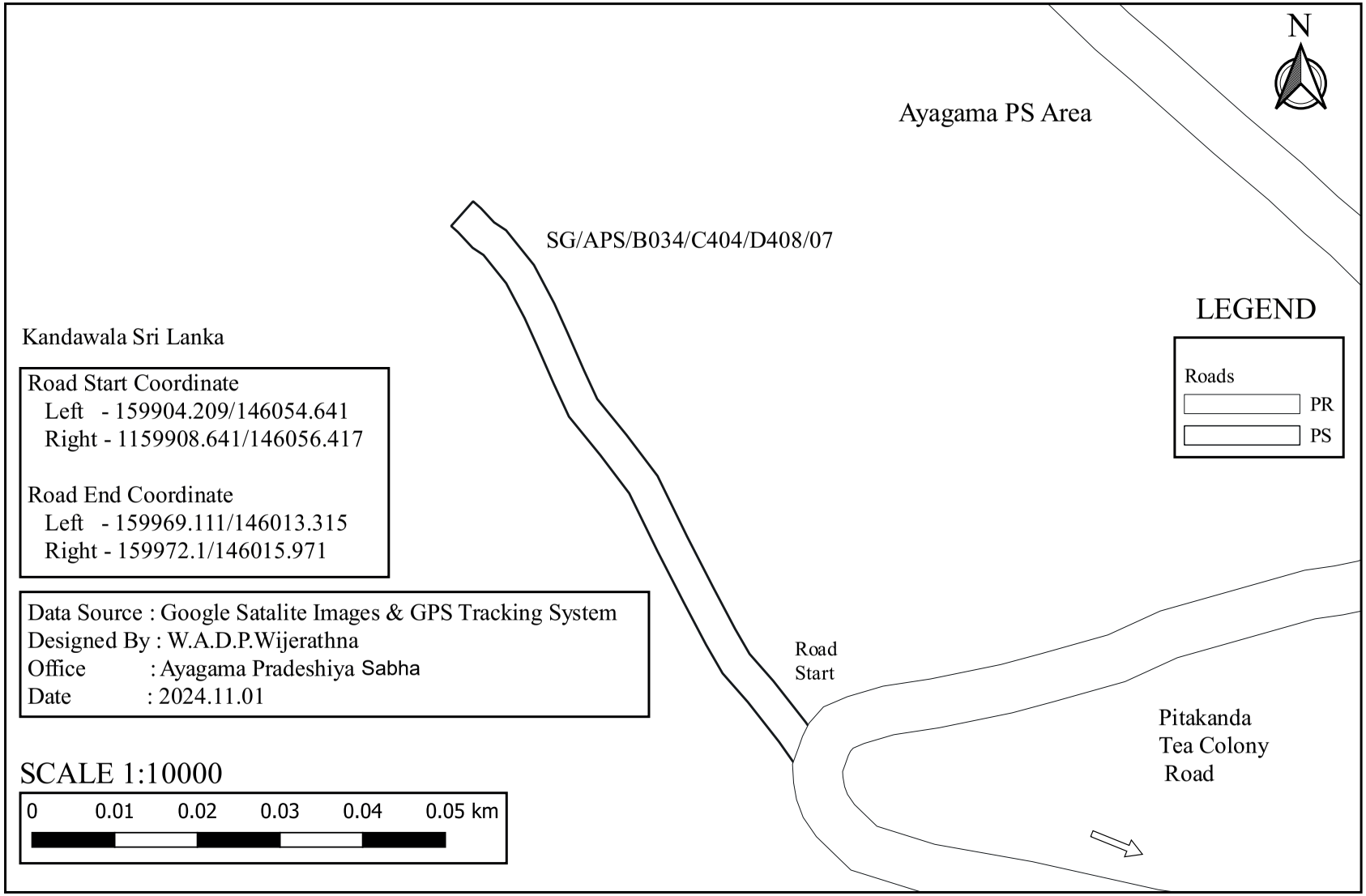

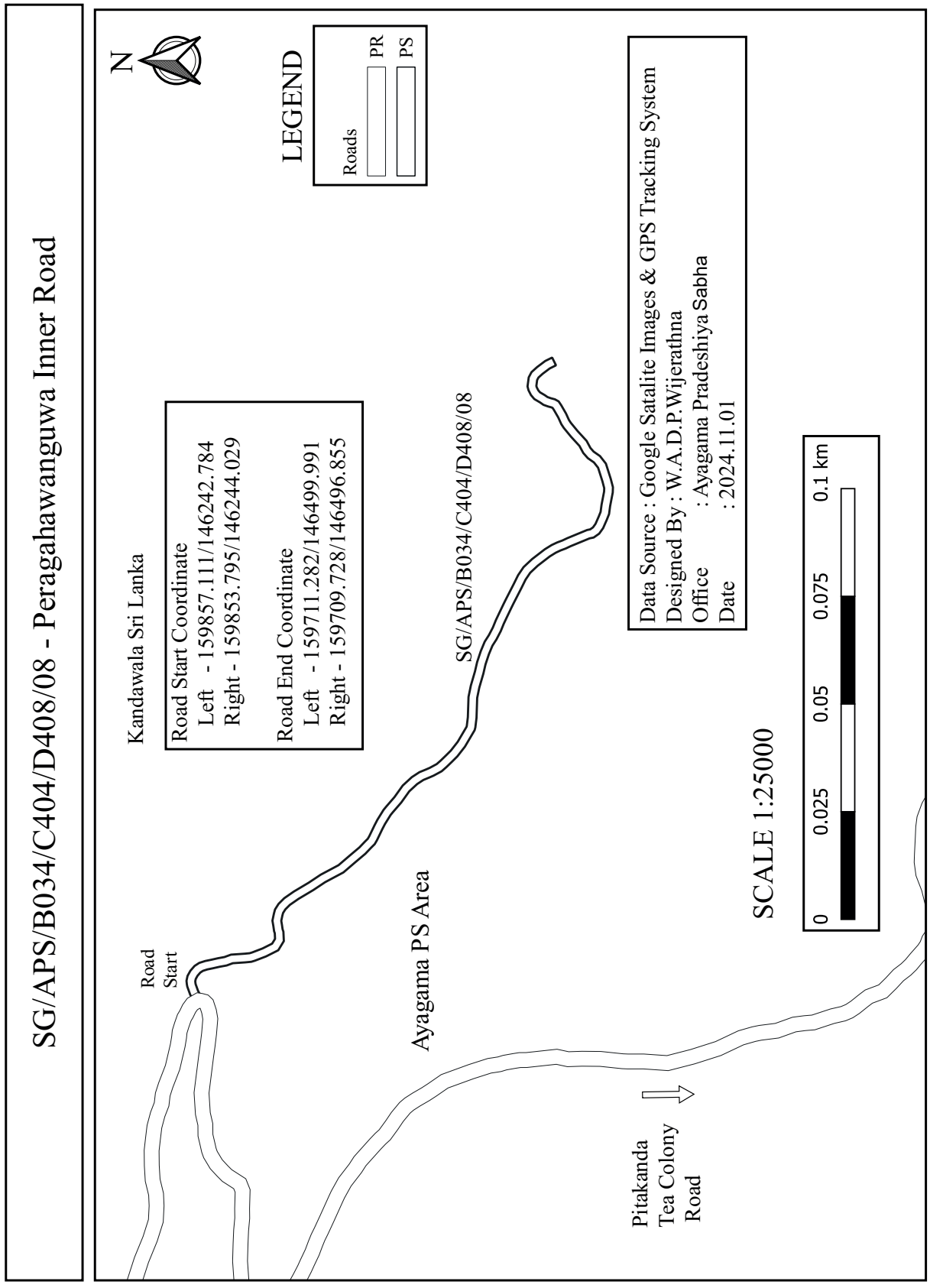
SG/APS/B034/C404/D408/08 - Peragahawanguwa Inner Road
N
LEGEND
Roads
PR
PS
Kandawala Sri Lanka
Road Start Coordinate
Left - 159857.111/146242.784
Right - 159853.795/146244.029
Road End Coordinate
Left - 159711.282/146499.991
Right - 159709.728/146496.855
SG/APS/B034/C404/D408/08
Data Source : Google Satalite Images & GPS Tracking System
Designed By : W.A.D.P.Wijerathna
Office : Ayagama Pradeshiya Sabha
Date : 2024.11.01
Road Start
Ayagama PS Area
Pitakanda Tea Colony Road
SCALE 1:25000
0
0.025
0.05
0.075
0.1 km

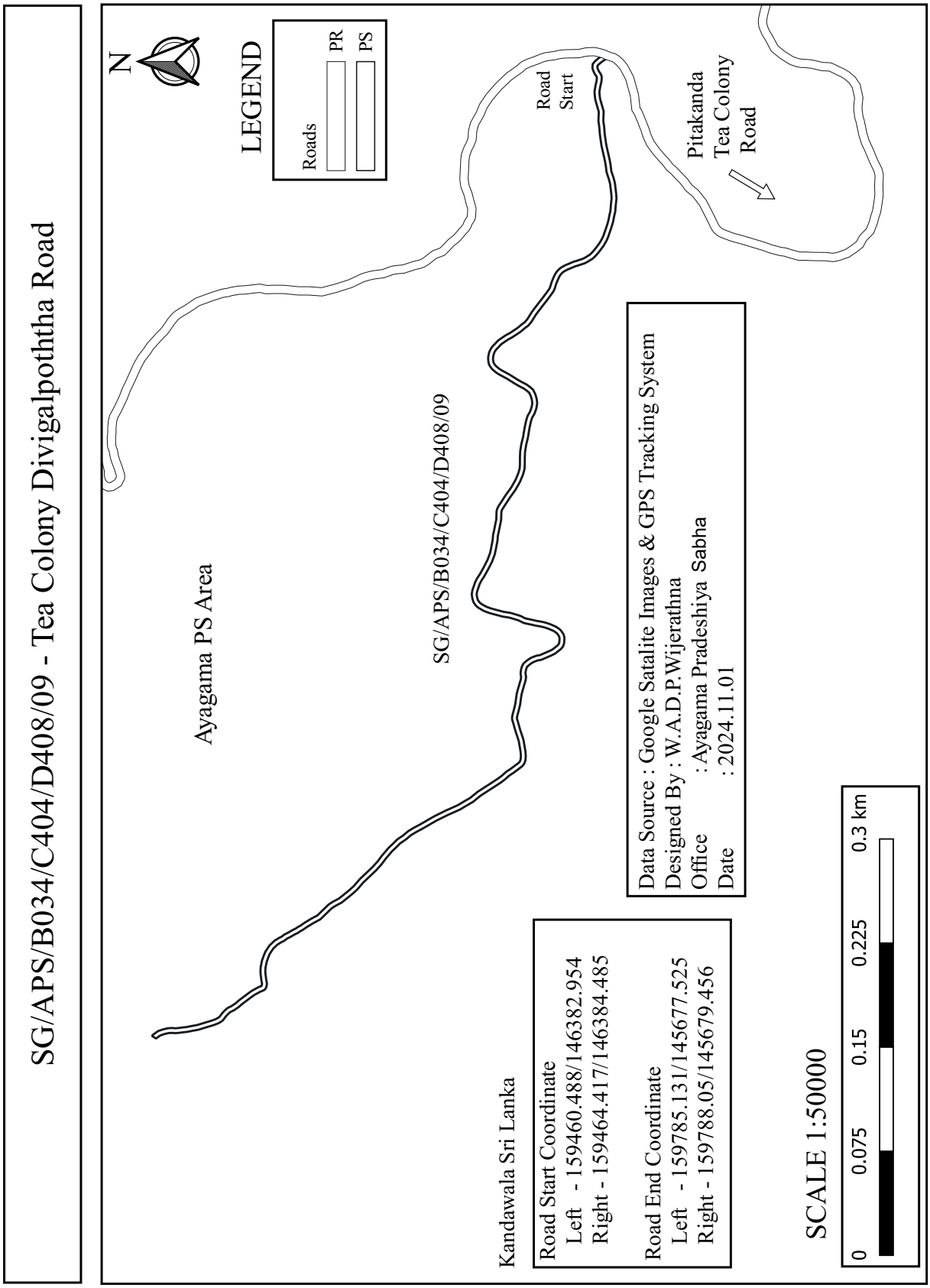
SG/APS/B034/C404/D408/09 - Tea Colony Divigalpoththa Road
N
LEGEND
Roads
PR
PS
Road Start
Pitakanda Tea Colony Road
Ayagama PS Area
SG/APS/B034/C404/D408/09
Data Source : Google Satalite Images & GPS Tracking System
Designed By : W.A.D.P.Wijerathna
Office : Ayagama Pradeshiya Sabha
Date : 2024.11.01
Kandawala Sri Lanka
Road Start Coordinate
Left - 159460.488/146382.954
Right - 159464.417/146384.485
Road End Coordinate
Left - 159785.131/145677.525
Right - 159788.05/145679.456
SCALE 1:50000
0
0.075
0.15
0.225
0.3 km

SG/APS/B034/C404/D408/10 - Tea Colony Batahena Road

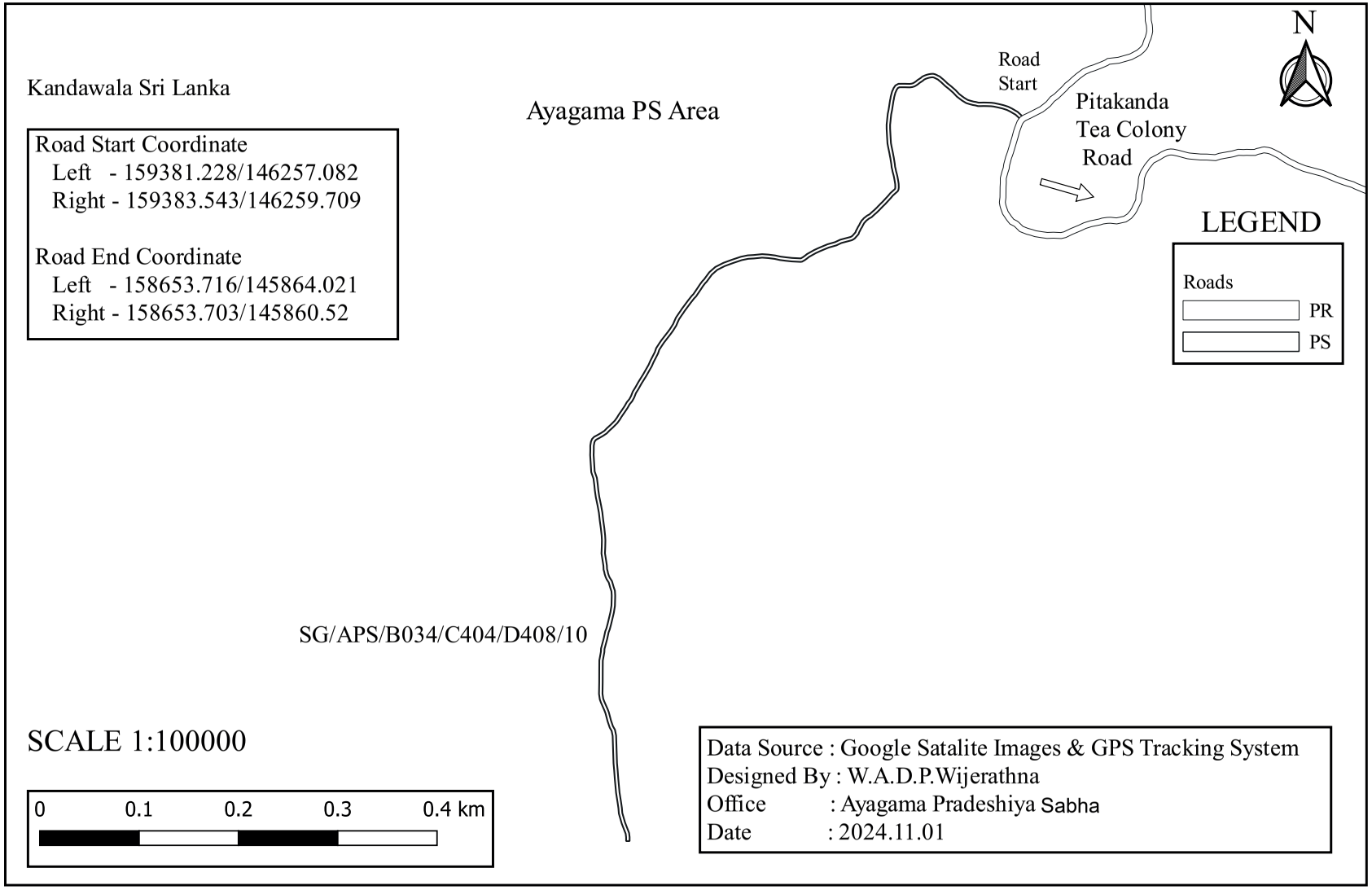

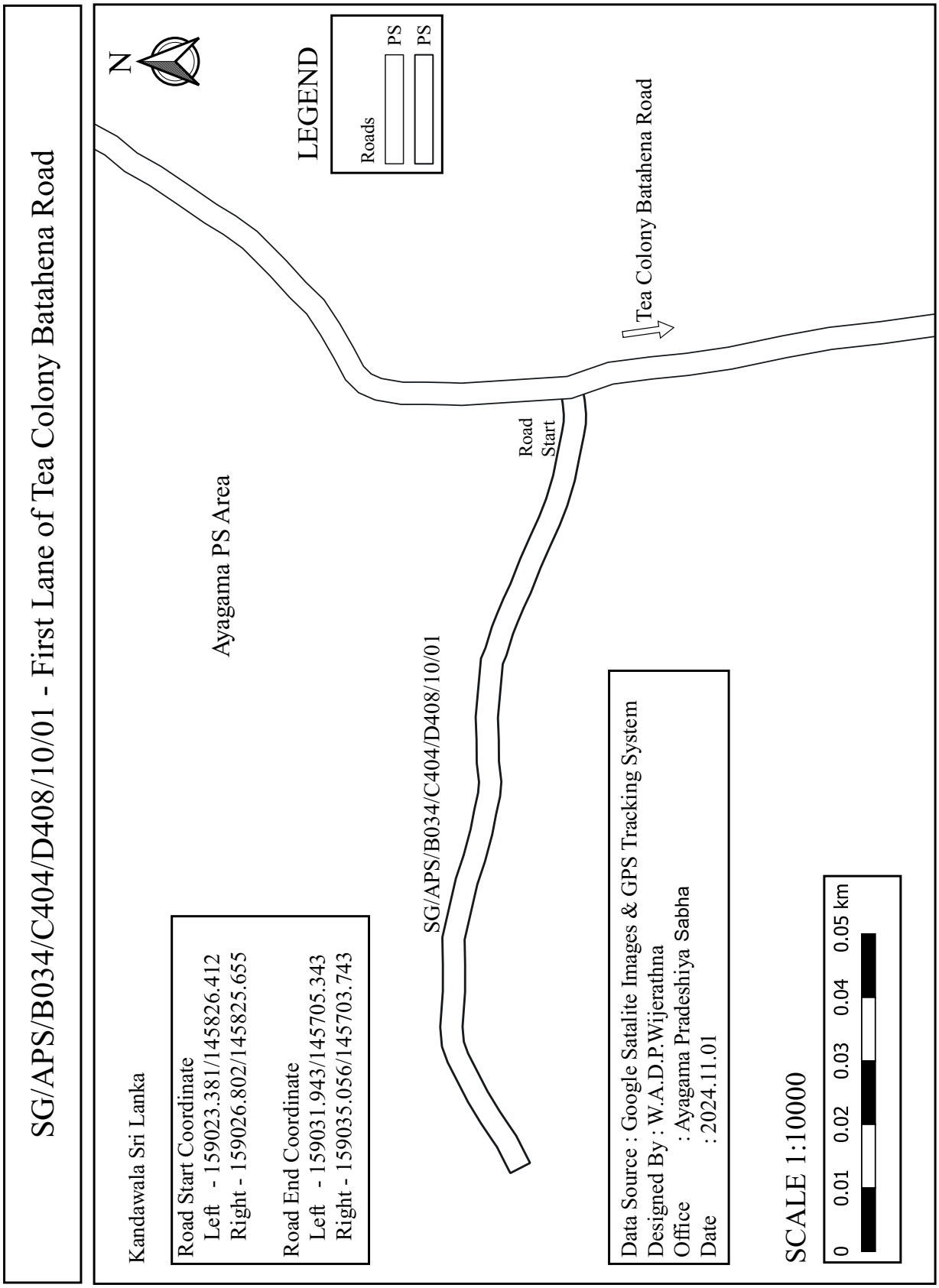
SG/APS/B034/C404/D408/10/01 - First Lane of Tea Colony Batahena Road
N
LEGEND
Roads
PS
PS
Tea Colony Batahena Road
Road Start
Ayagama PS Area
SG/APS/B034/C404/D408/10/01
Kandawala Sri Lanka
Road Start Coordinate
Left - 159023.381/145826.412
Right - 159026.802/145825.655
Road End Coordinate
Left - 159031.943/145705.343
Right - 159035.056/145703.743
Data Source : Google Satalite Images & GPS Tracking System
Designed By : W.A.D.P.Wijerathna
Office : Ayagama Pradeshiya Sabha
Date : 2024.11.01
SCALE 1:10000
0 0.01 0.02 0.03 0.04 0.05 km

SG/APS/B034/C404/D408/10/02 - Batahena Gangabadathenna Road

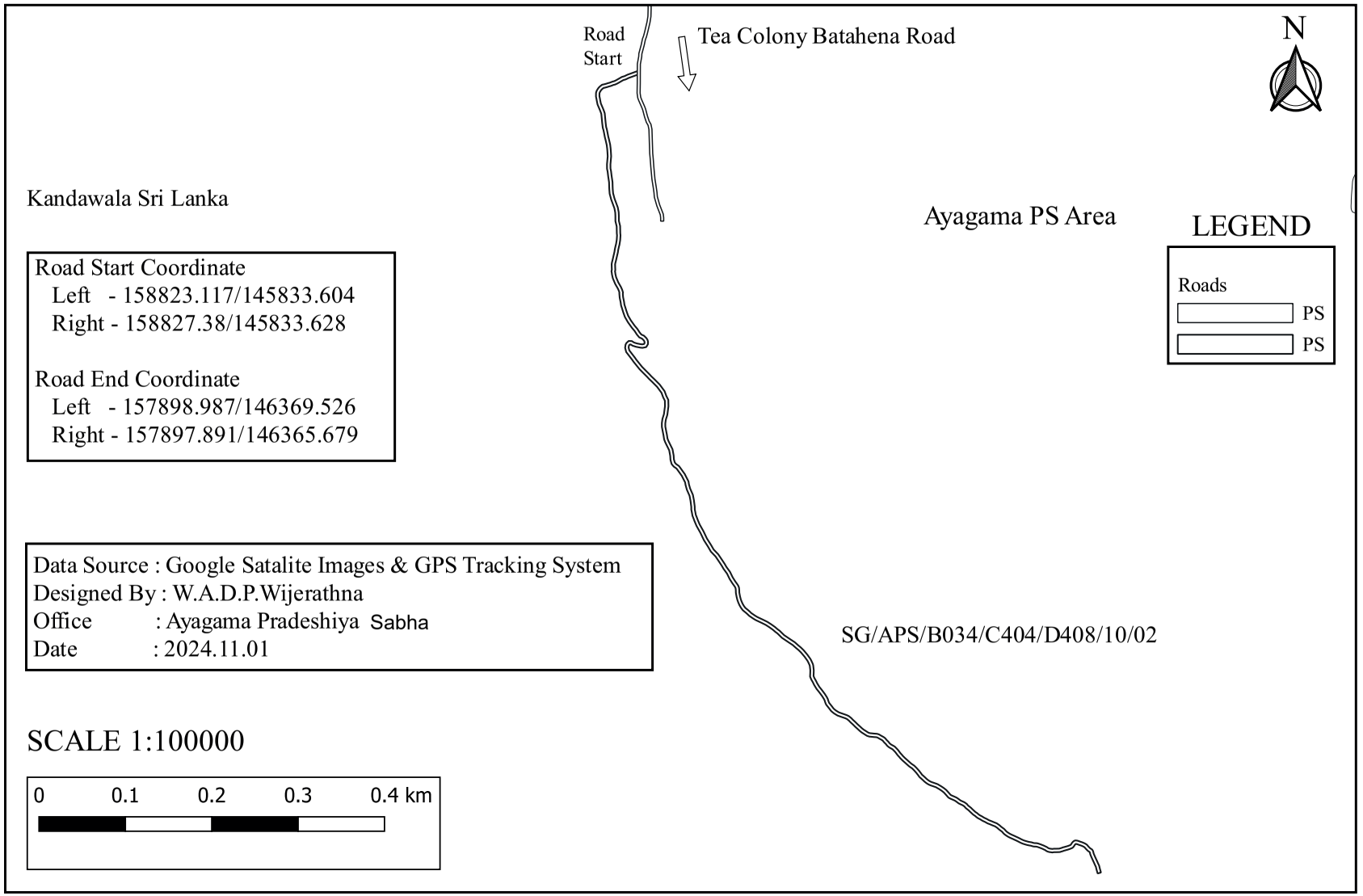

SG/APS/B034/C404/D408/10/02/01 - First Lane of Batahena Gangabadathenna Road

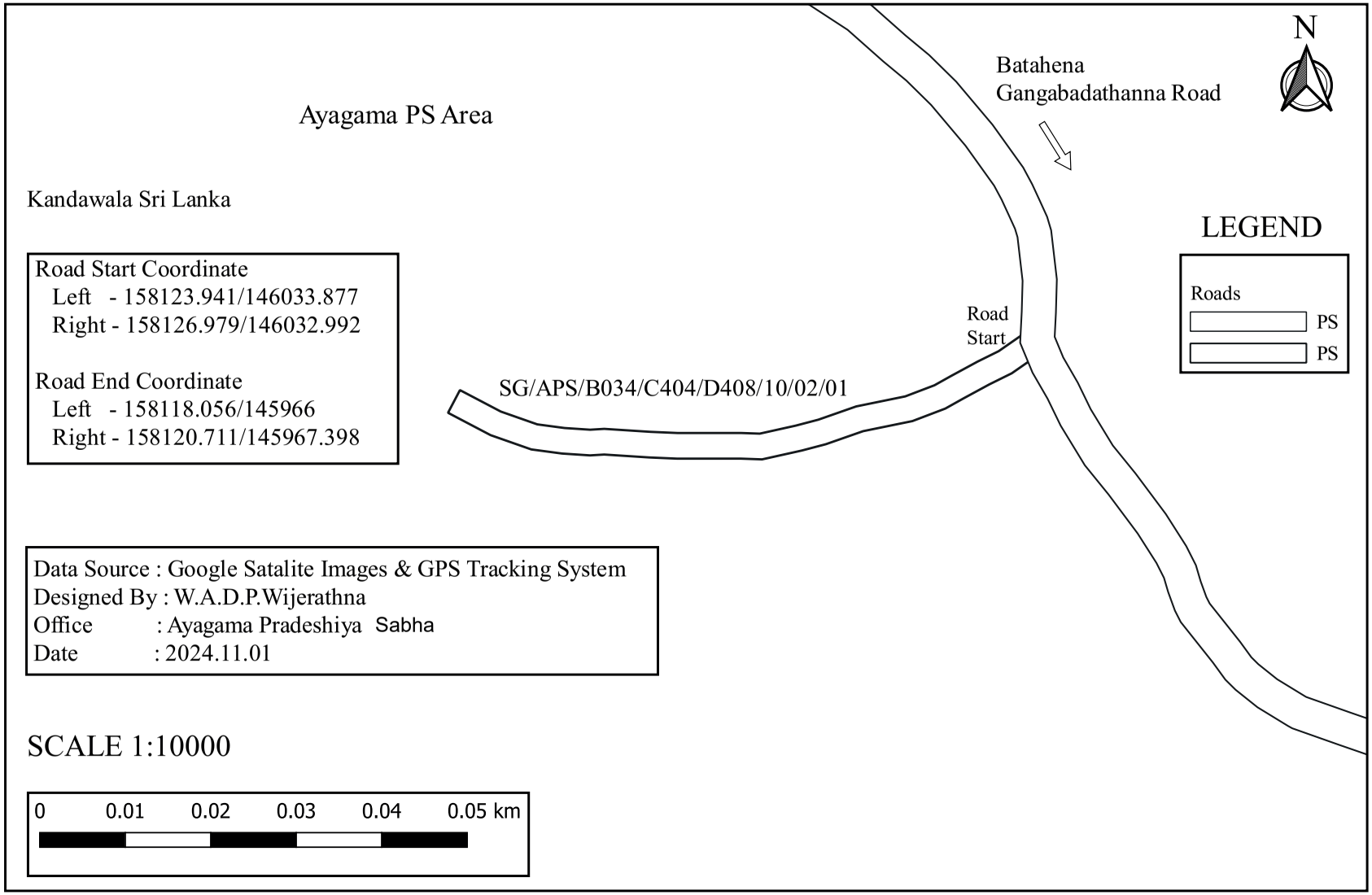

SG/APS/B034/C404/D408/10/03 - Batahena Panwilathenna Road

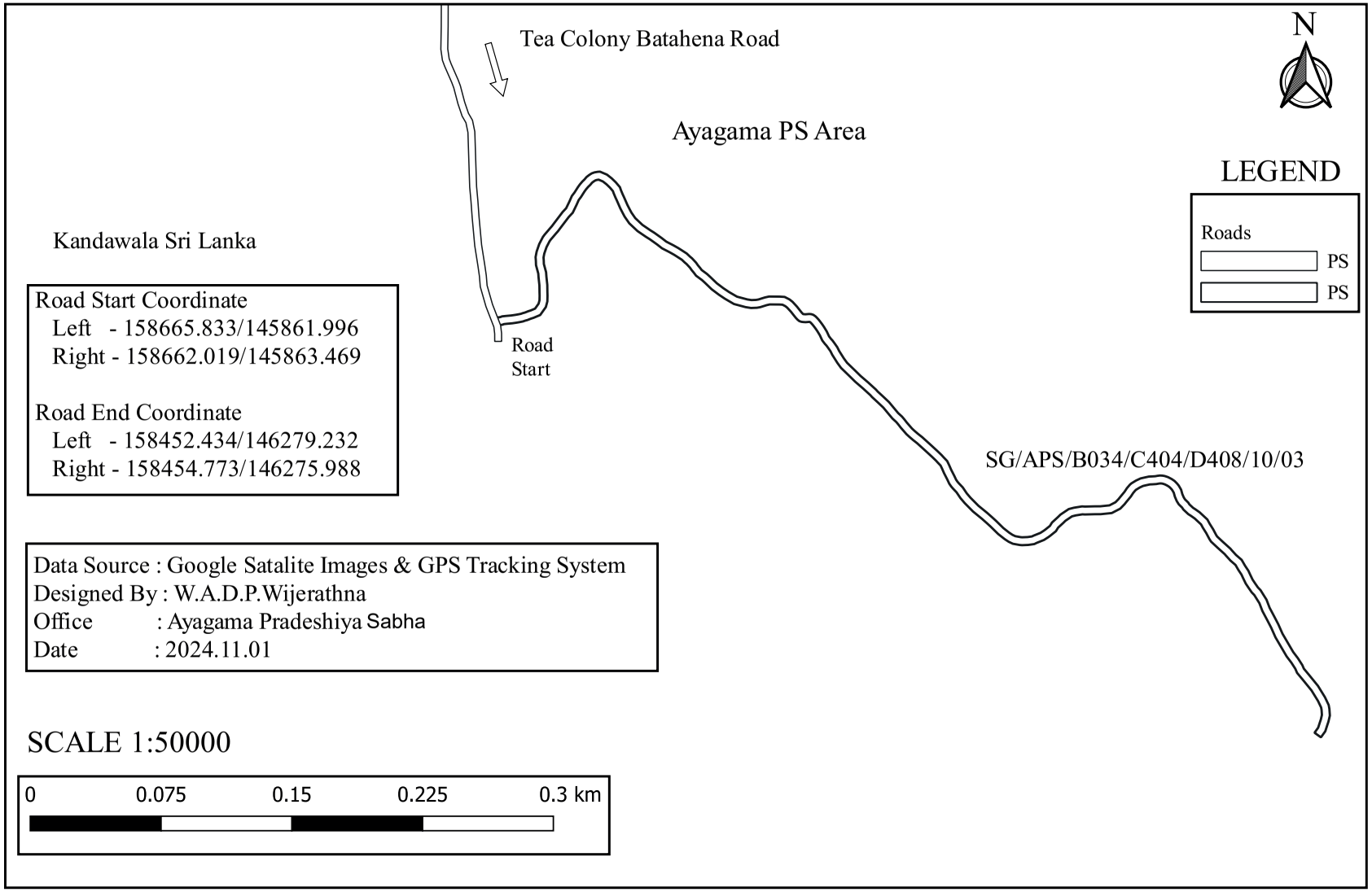

SG/APS/B034/C404/D408/11 - Tea Colony Namandiya Road

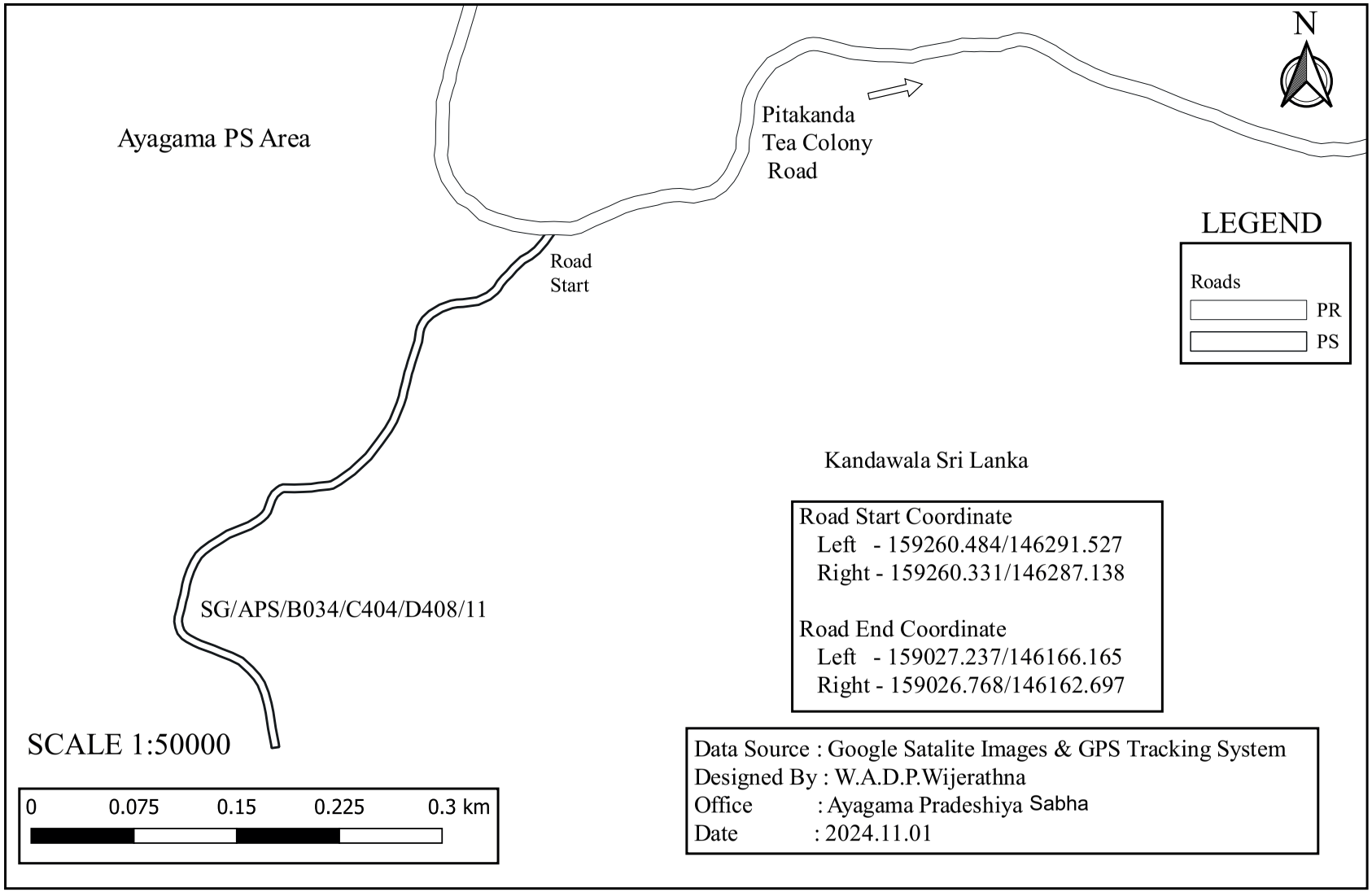

Road Start Coordinate
Left - 159260.484/146291.527
Right - 159260.331/146287.138

Road End Coordinate
Left - 159027.237/146166.165
Right - 159026.768/146162.697

Data Source : Google Satalite Images & GPS Tracking System
Designed By : W.A.D.P.Wijerathna
Office : Ayagama Pradeshiya Sabha
Date : 2024.11.01

SG/APS/B034/C404/D408/12 - Kanduruwandola Galapalla Road

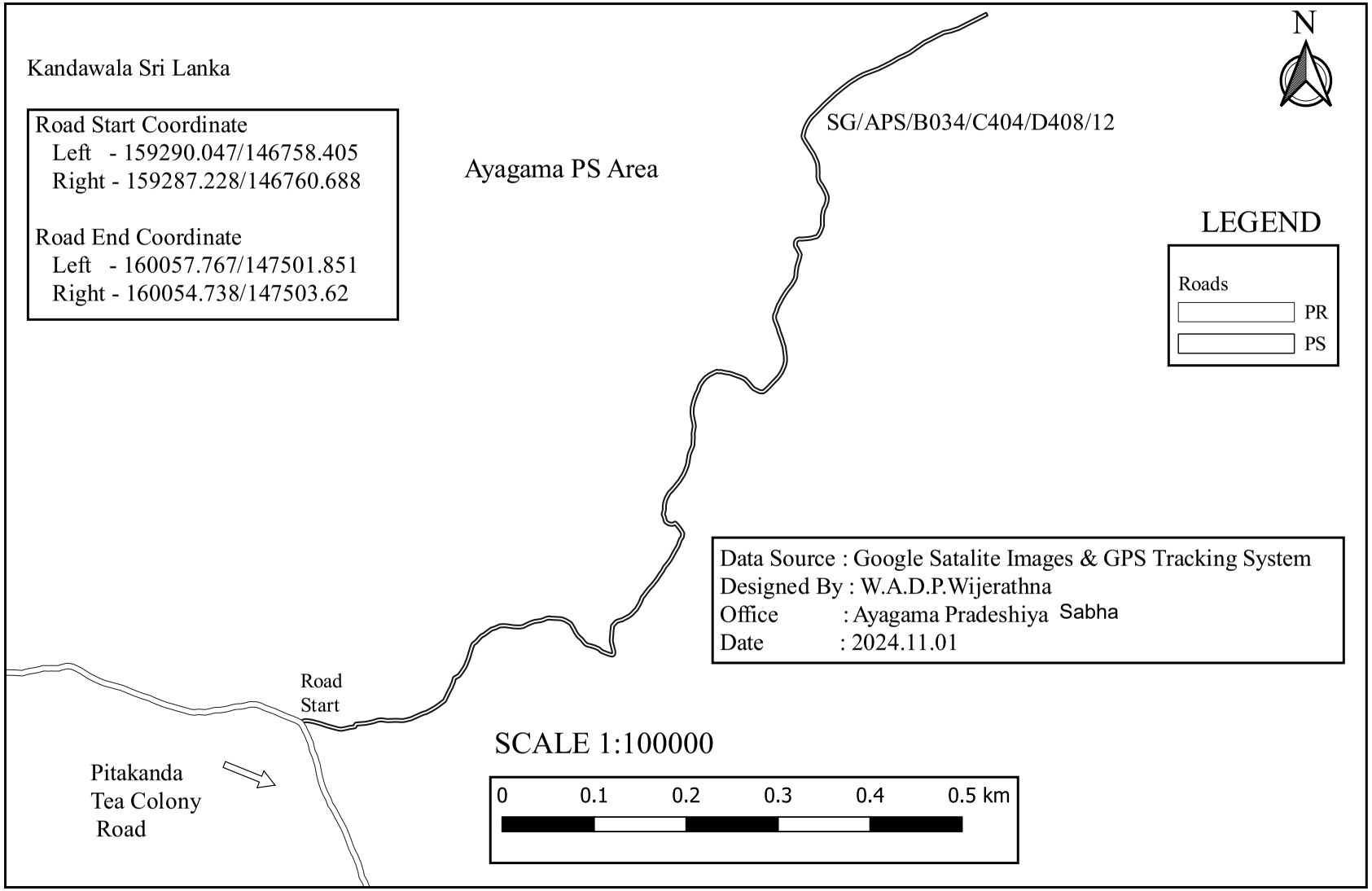

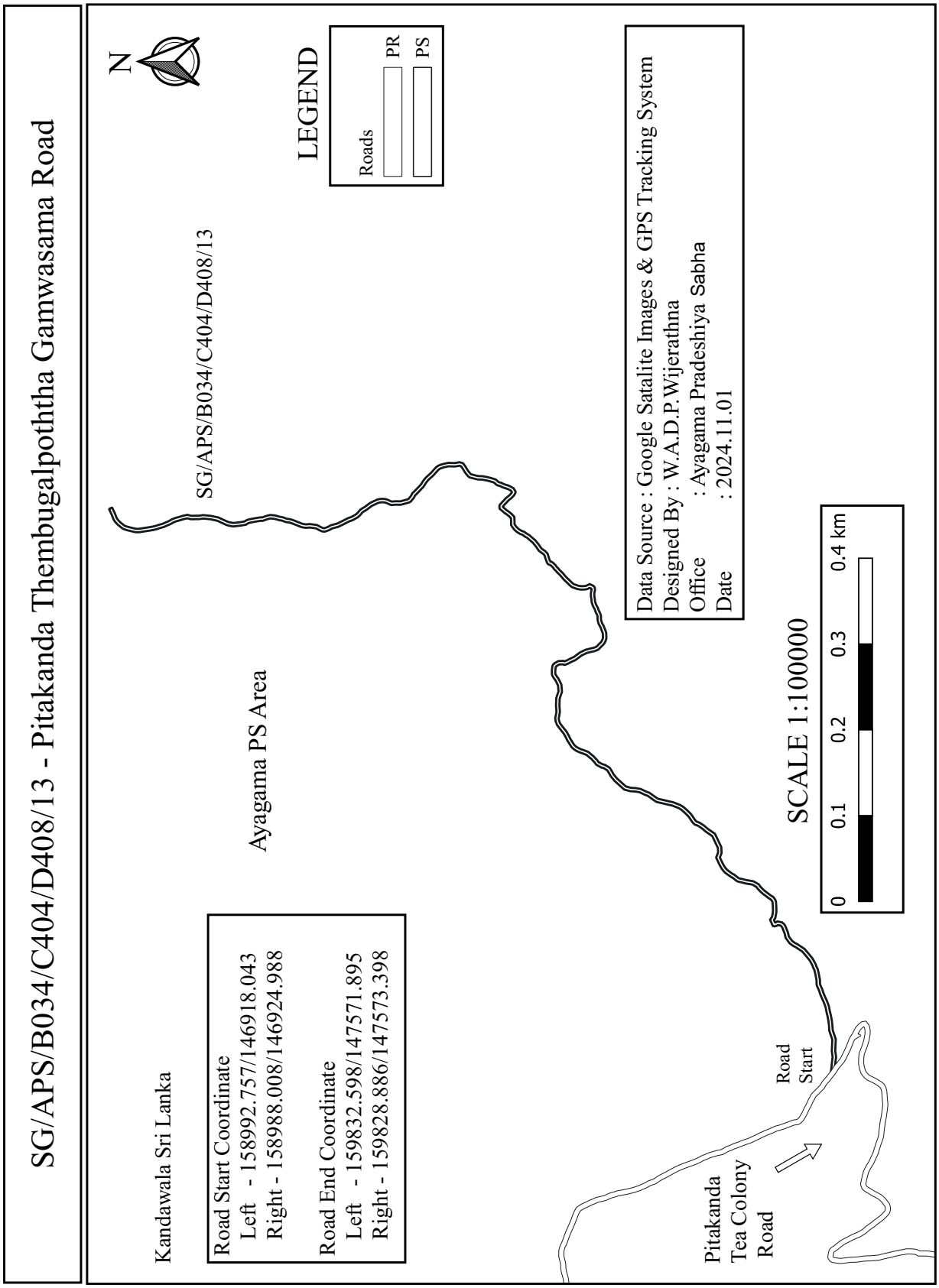
SG/APS/B034/C404/D408/13 - Pitakanda Thembugalpoththa Gamwasama Road
N
LEGEND
Roads
PR
PS
SG/APS/B034/C404/D408/13
Ayagama PS Area
Kandawala Sri Lanka
Road Start Coordinate
Left - 158992.757/146918.043
Right - 158988.008/146924.988
Road End Coordinate
Left - 159832.598/147571.895
Right - 159828.886/147573.398
Data Source : Google Satalite Images & GPS Tracking System
Designed By : W.A.D.P.Wijerathna
Office : Ayagama Pradeshiya Sabha
Date : 2024.11.01
SCALE 1:100000
0
0.1
0.2
0.3
0.4 km
Road Start
Pitakanda Tea Colony Road

SG/APS/B034/C404/D408/14 - Pitakanda Thalapathgala Gendala Road

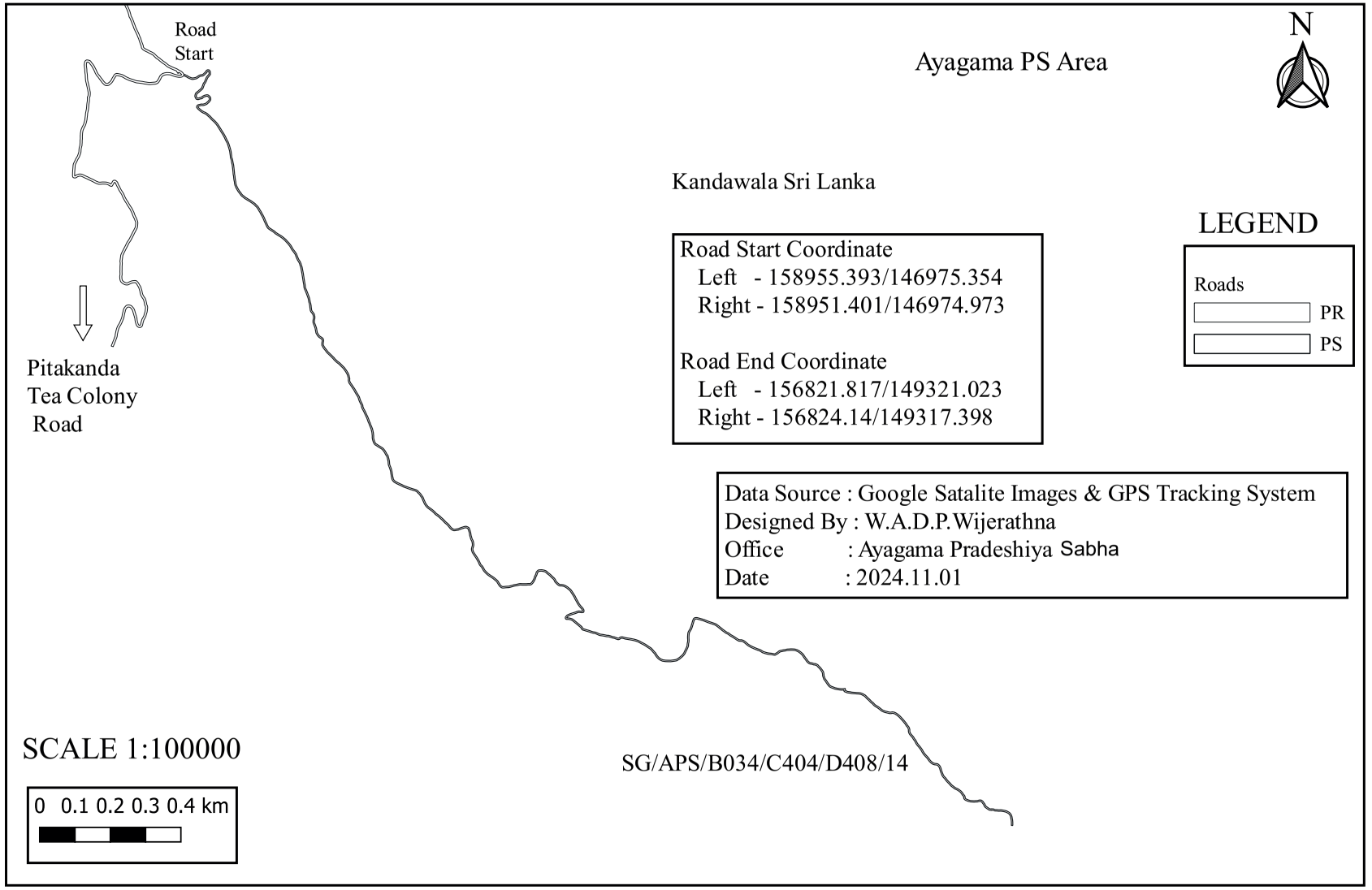

SG/APS/B034/C404/D408/14/01 - Pitakanda Thalapathgala Road

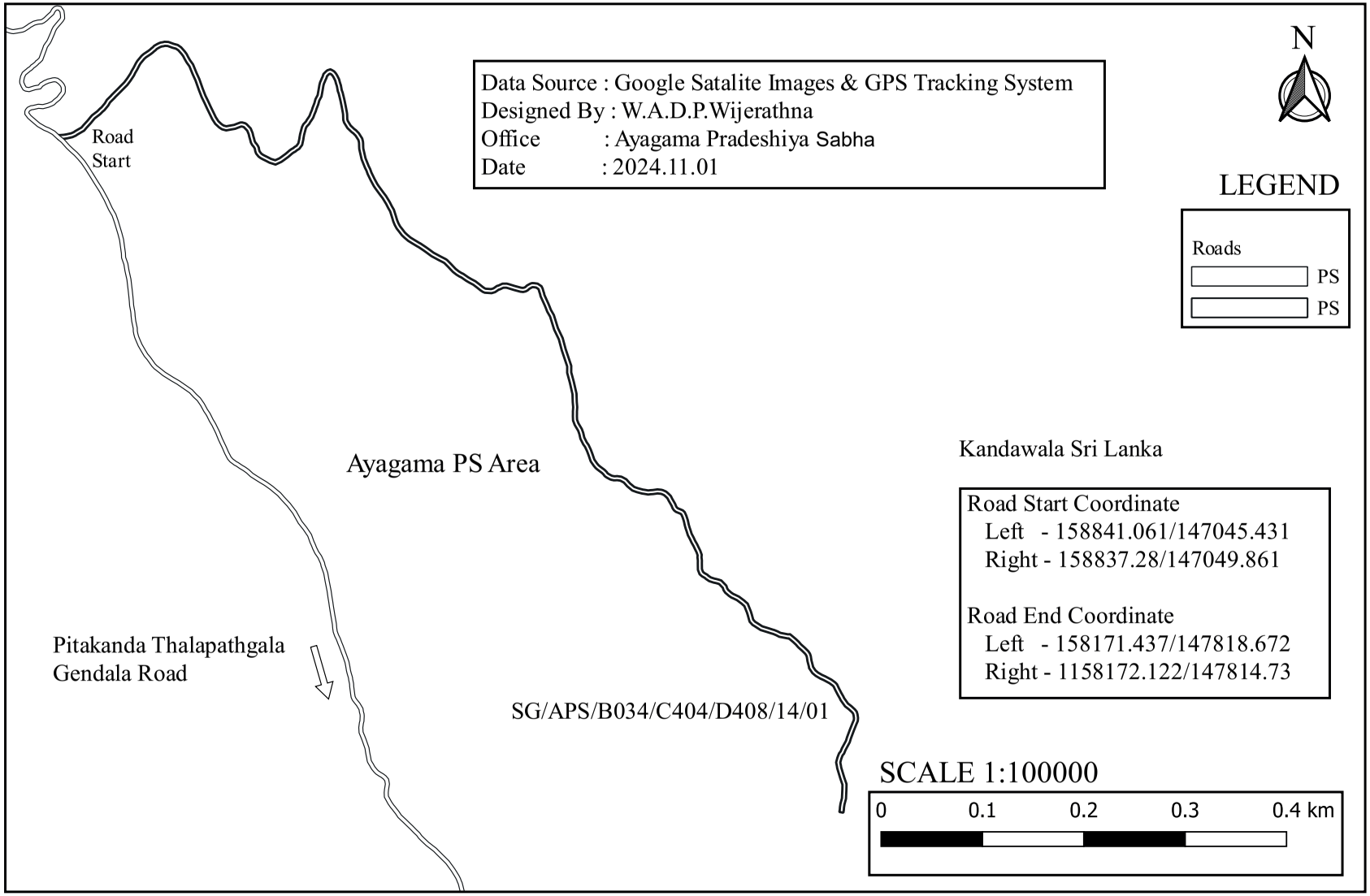

SG/APS/B034/C404/D408/14/02 - First Lane of Pitakanda Thalapathgala Road

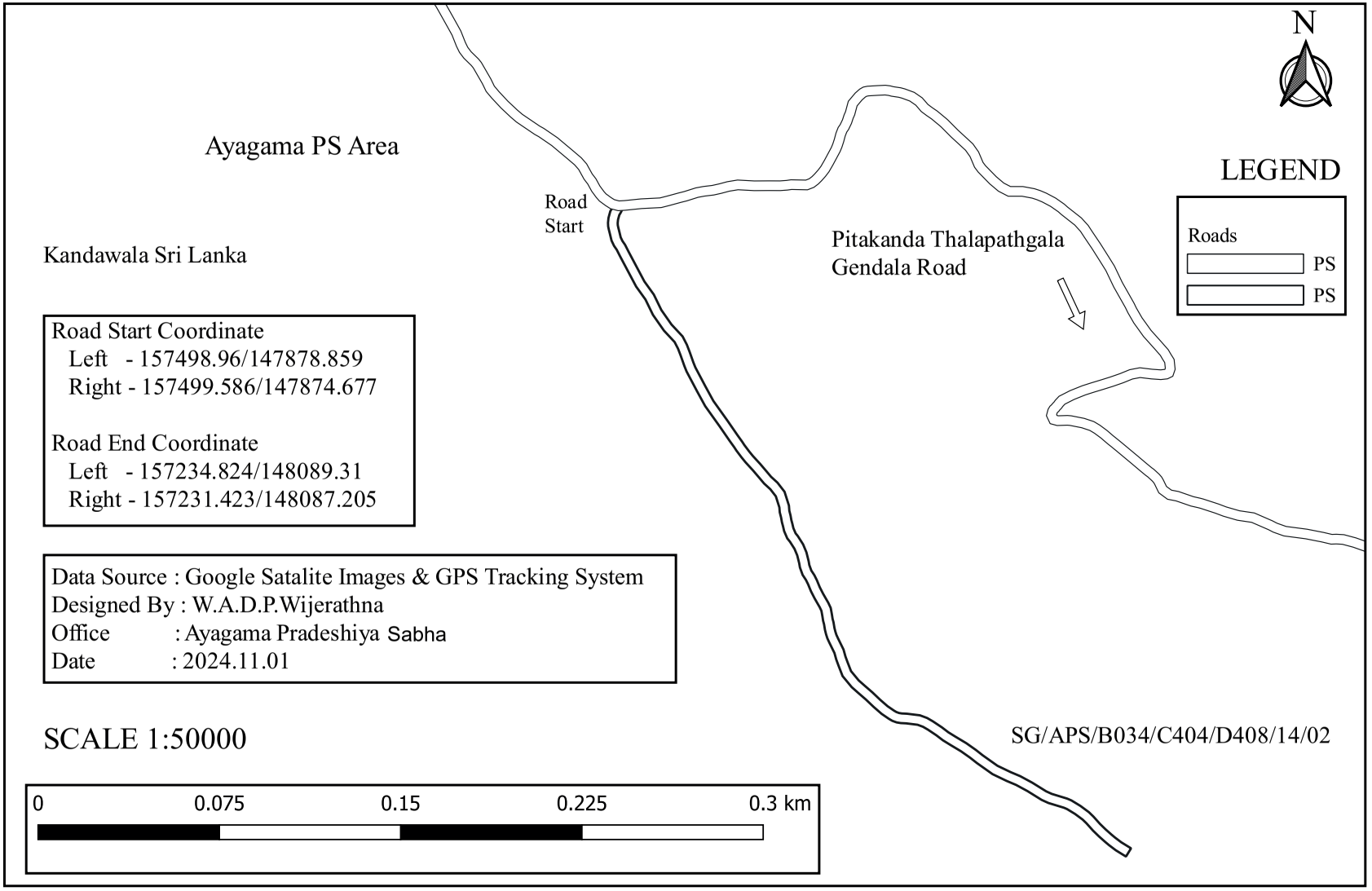

SG/APS/B034/C404/D408/15 - Pitakanda First Lane - Footpath

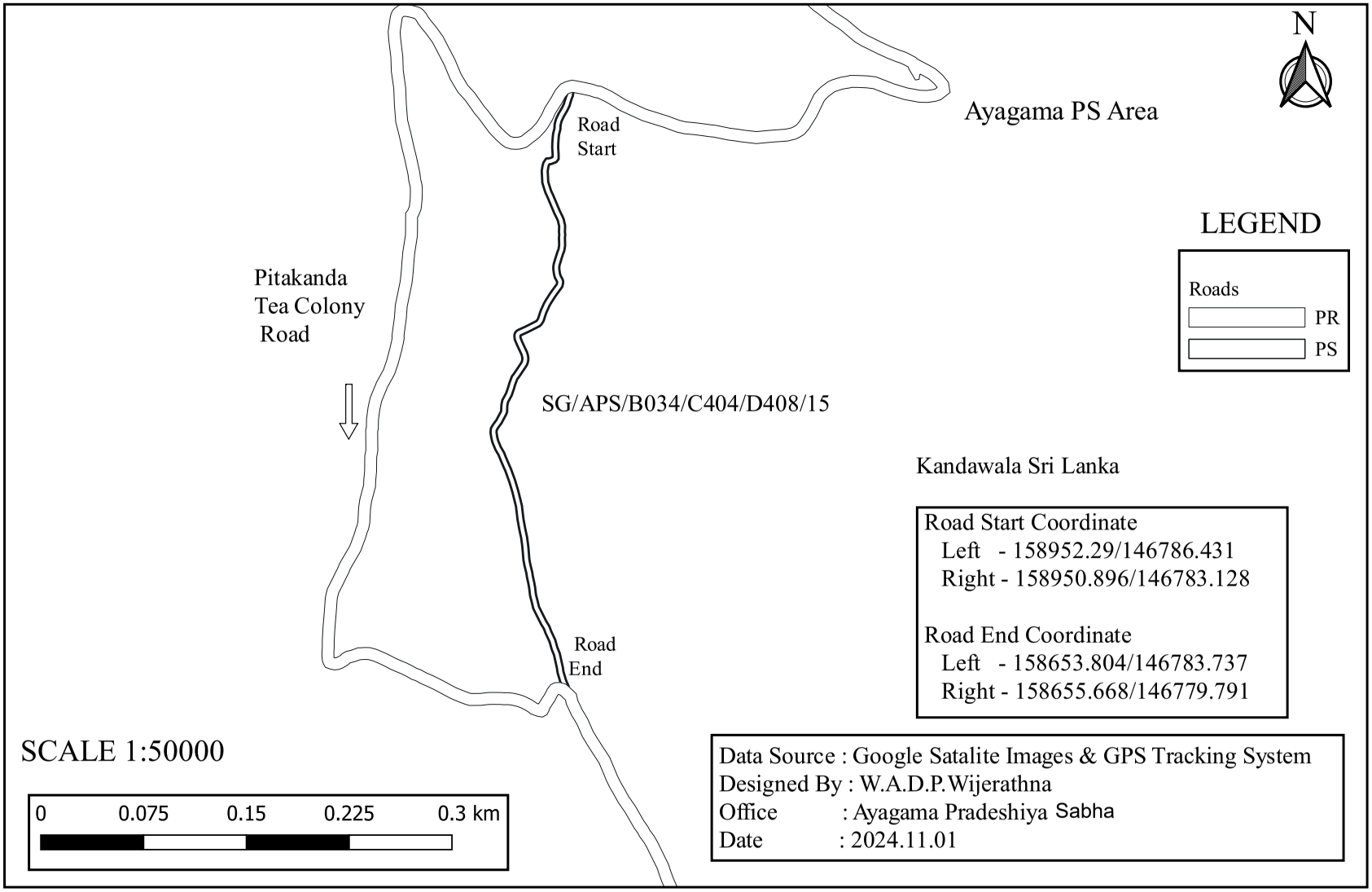

SG/APS/B034/C404/D408/16 - Pitakanda Panwilathenna Road

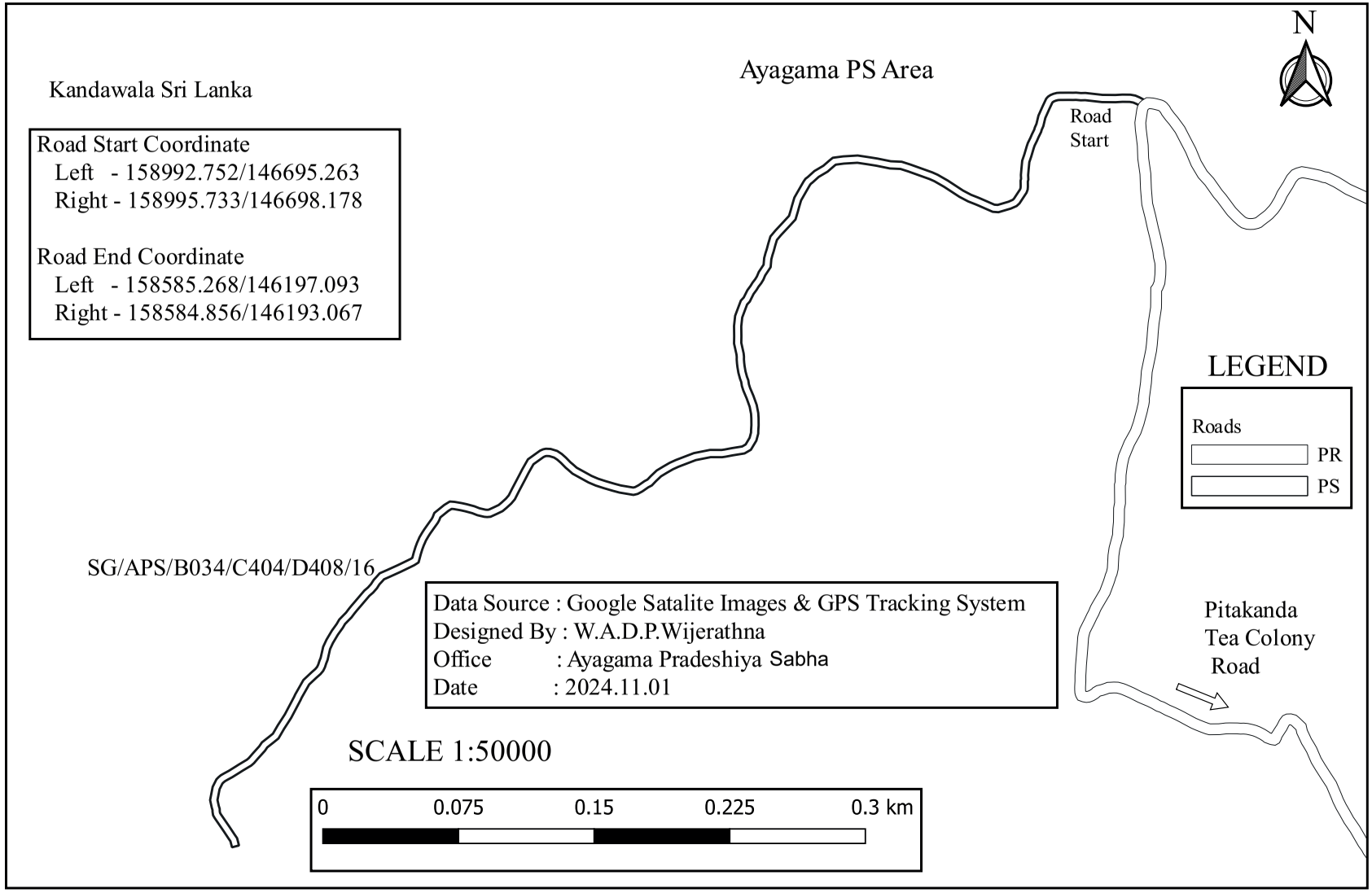

SG/APS/B034/C404/D408/17 - Second Lane of Pitakanda Road

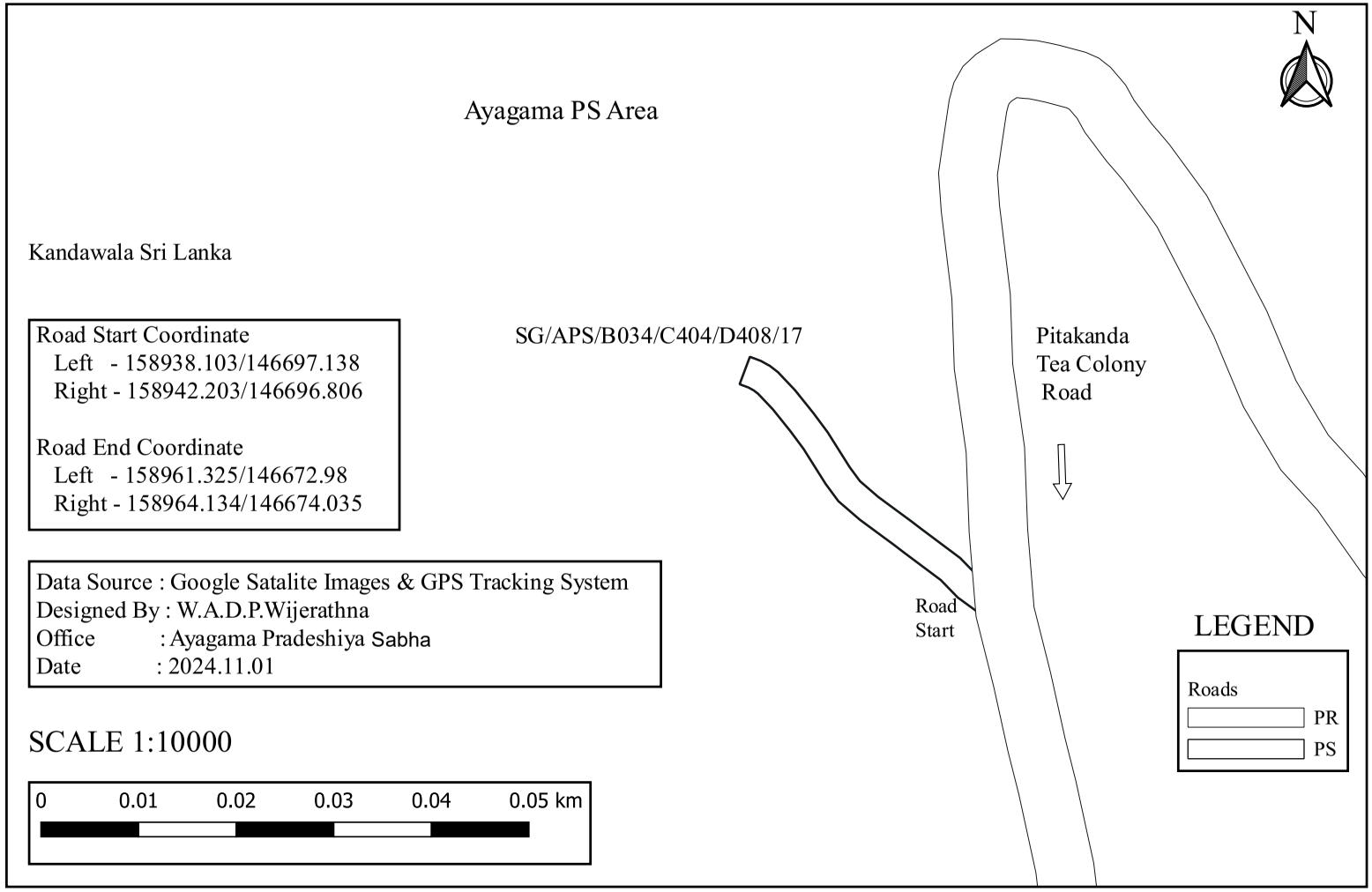

Road Start Coordinate
Left - 158938.103/146697.138
Right - 158942.203/146696.806

Road End Coordinate
Left - 158961.325/146672.98
Right - 158964.134/146674.035

Data Source : Google Satalite Images & GPS Tracking System
Designed By : W.A.D.P.Wijerathna
Office : Ayagama Pradeshiya Sabha
Date : 2024.11.01

SCALE 1:10000

0 0.01 0.02 0.03 0.04 0.05 km

SG/APS/B034/C404/D408/18 - Third Lane of Pitakanda Road

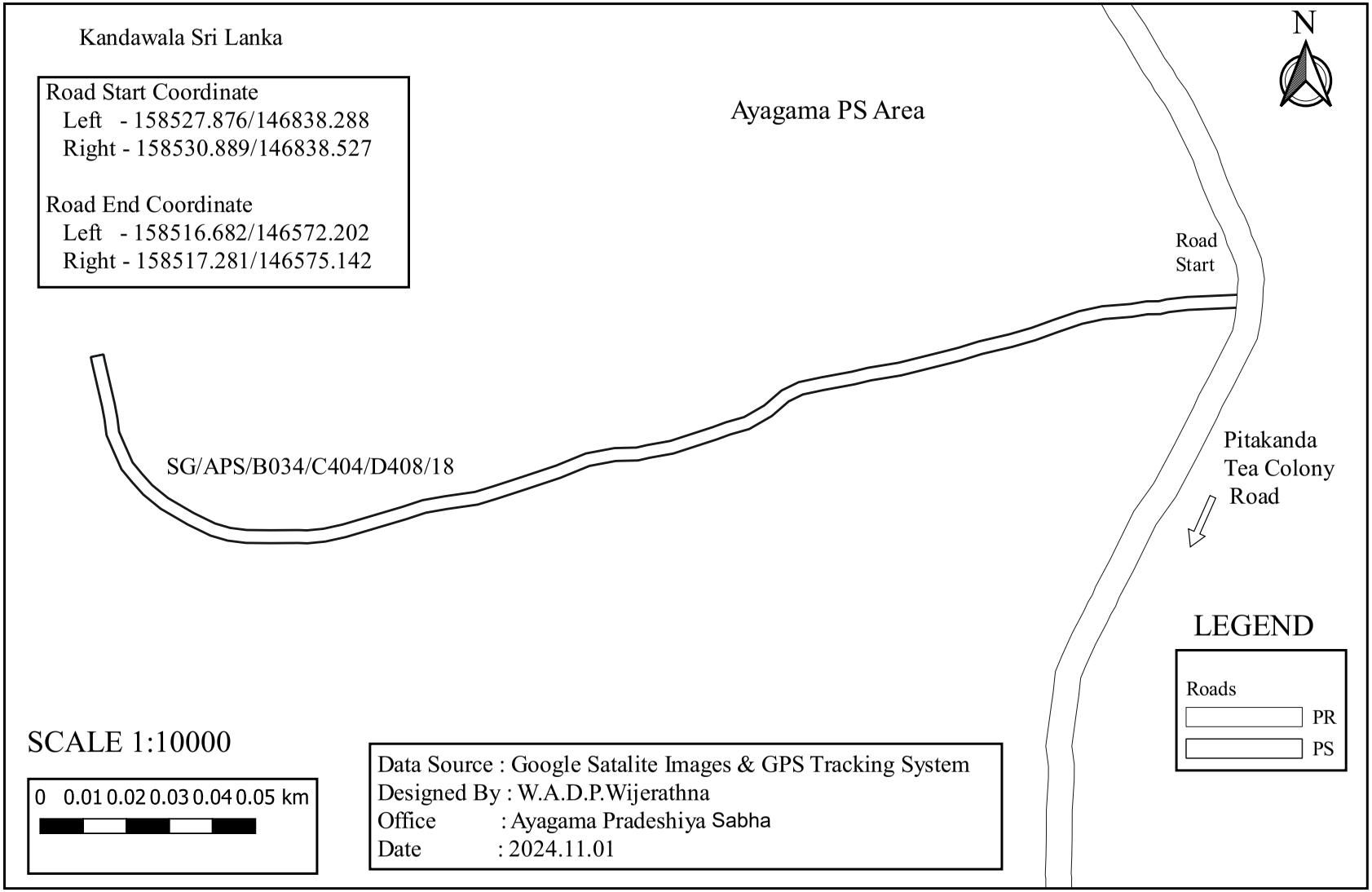

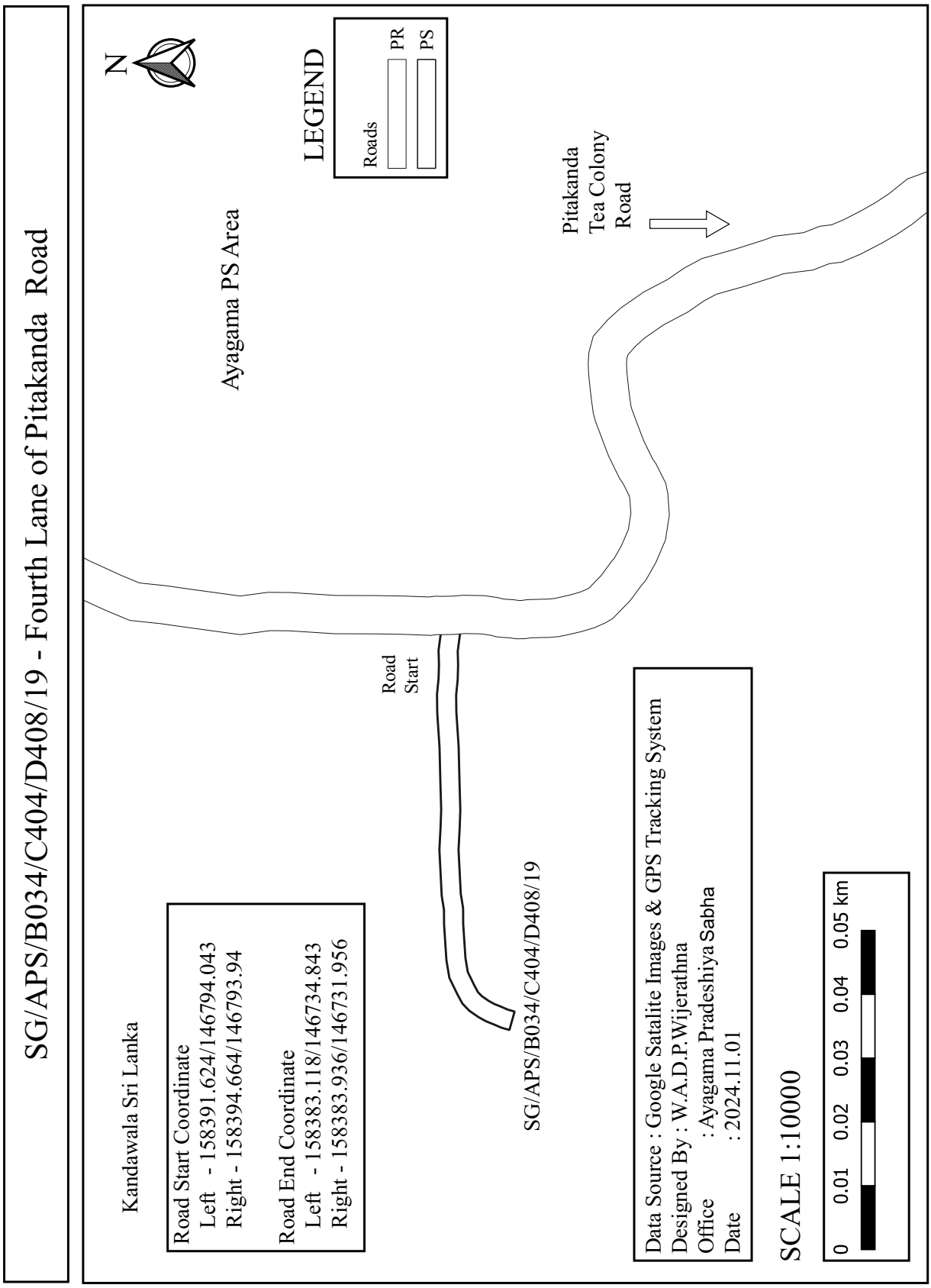
SG/APS/B034/C404/D408/19 - Fourth Lane of Pitakanda Road
N
LEGEND
Roads
PR
PS
Ayagama PS Area
Pitakanda
Tea Colony
Road
Road
Start
Kandawala Sri Lanka
Road Start Coordinate
Left - 158391.624/146794.043
Right - 158394.664/146793.94
Road End Coordinate
Left - 158383.118/146734.843
Right - 158383.936/146731.956
SG/APS/B034/C404/D408/19
Data Source : Google Satalite Images & GPS Tracking System
Designed By : W.A.D.P.Wijerathna
Office : Ayagama Pradeshiya Sabha
Date : 2024.11.01
SCALE 1:10000
0 0.01 0.02 0.03 0.04 0.05 km

SG/APS/B034/C404/D408/20 - Fifth Lane of Pitakanda Road

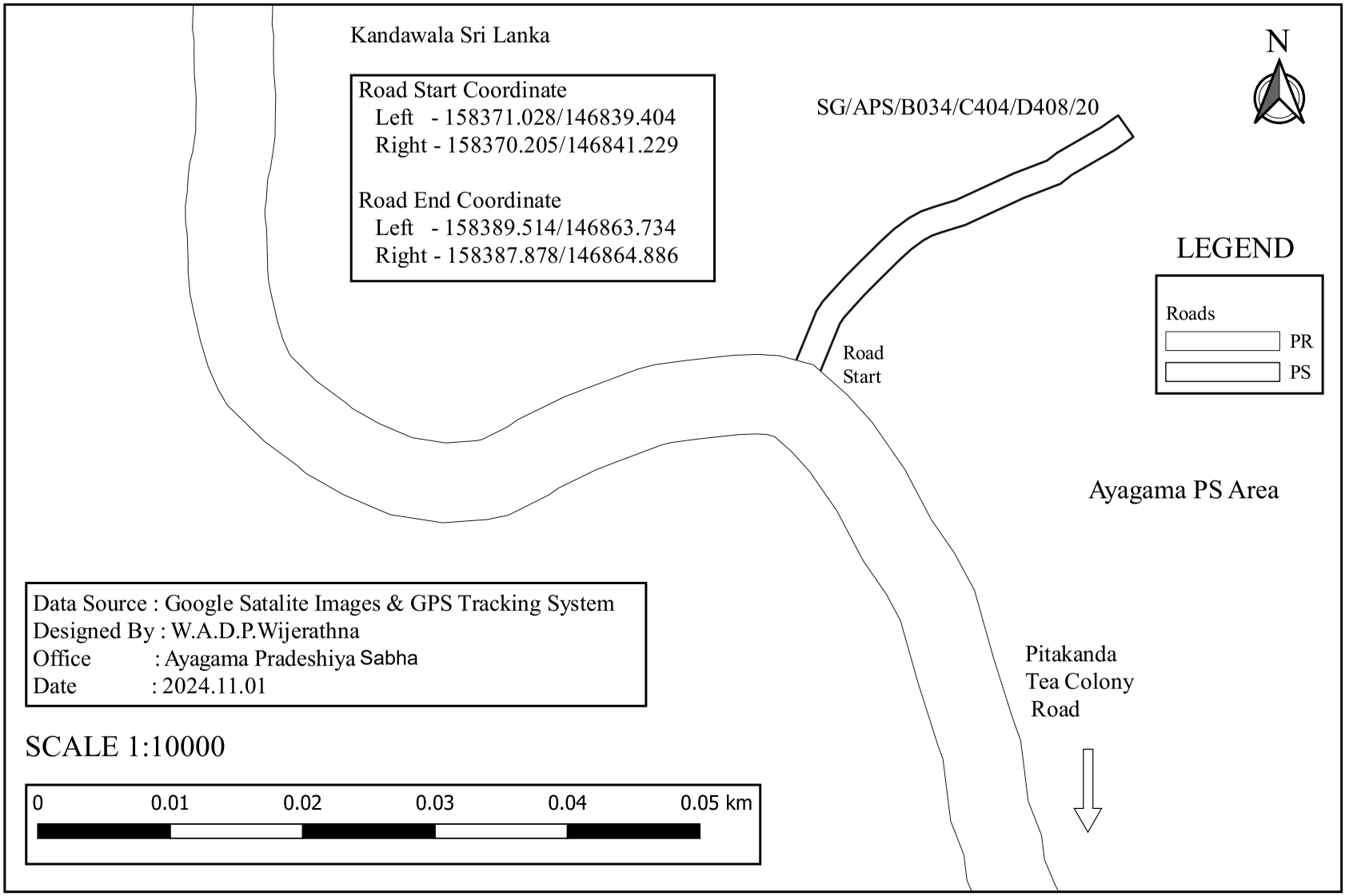

SG/APS/B034/C404/D408/21 - Sixth Lane of Pitakanda Road

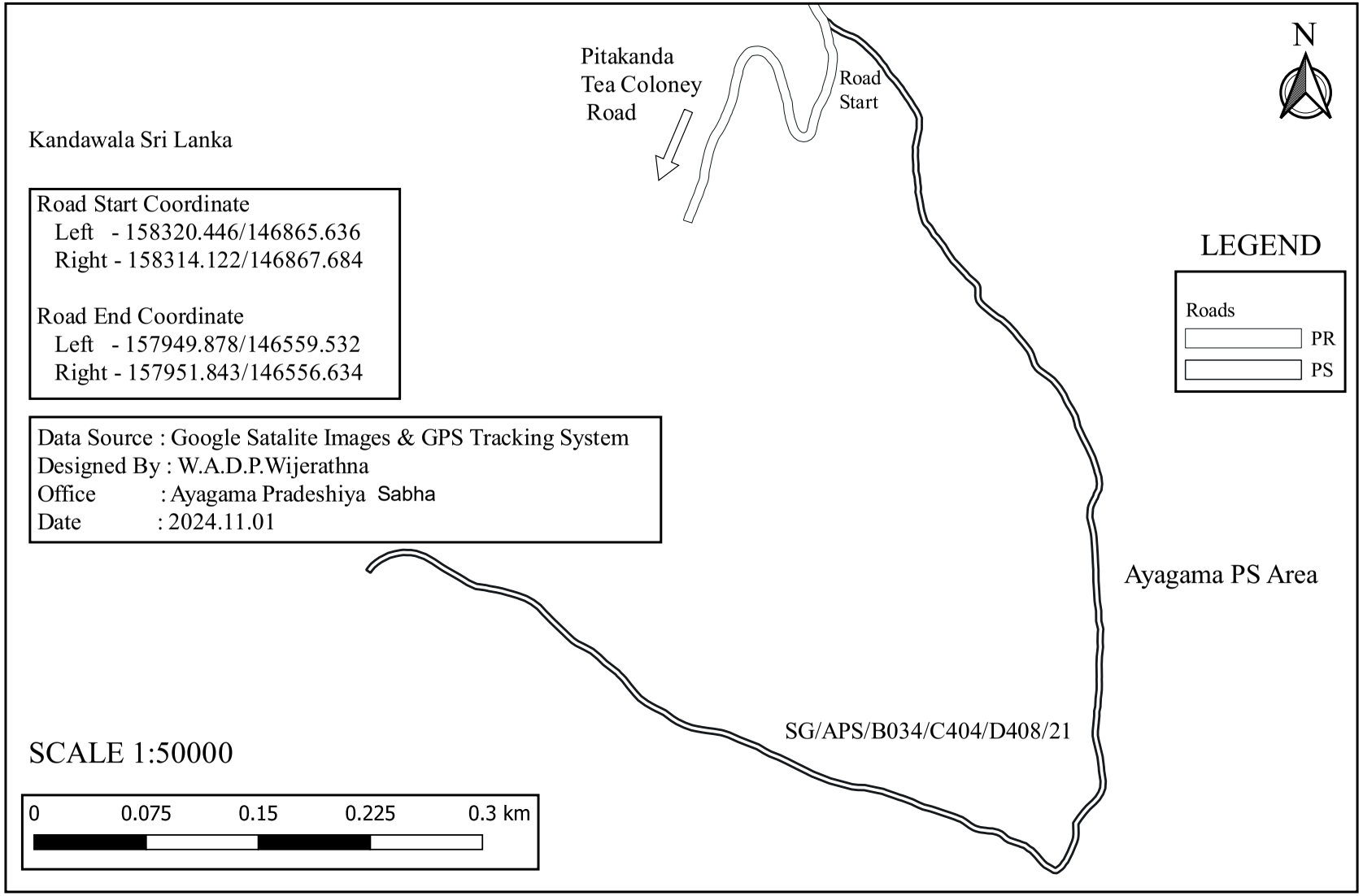

SG/APS/B034/C404/D408/21/01 - First By Pass - Footpath of Sixth Lane of Pitakanda Road

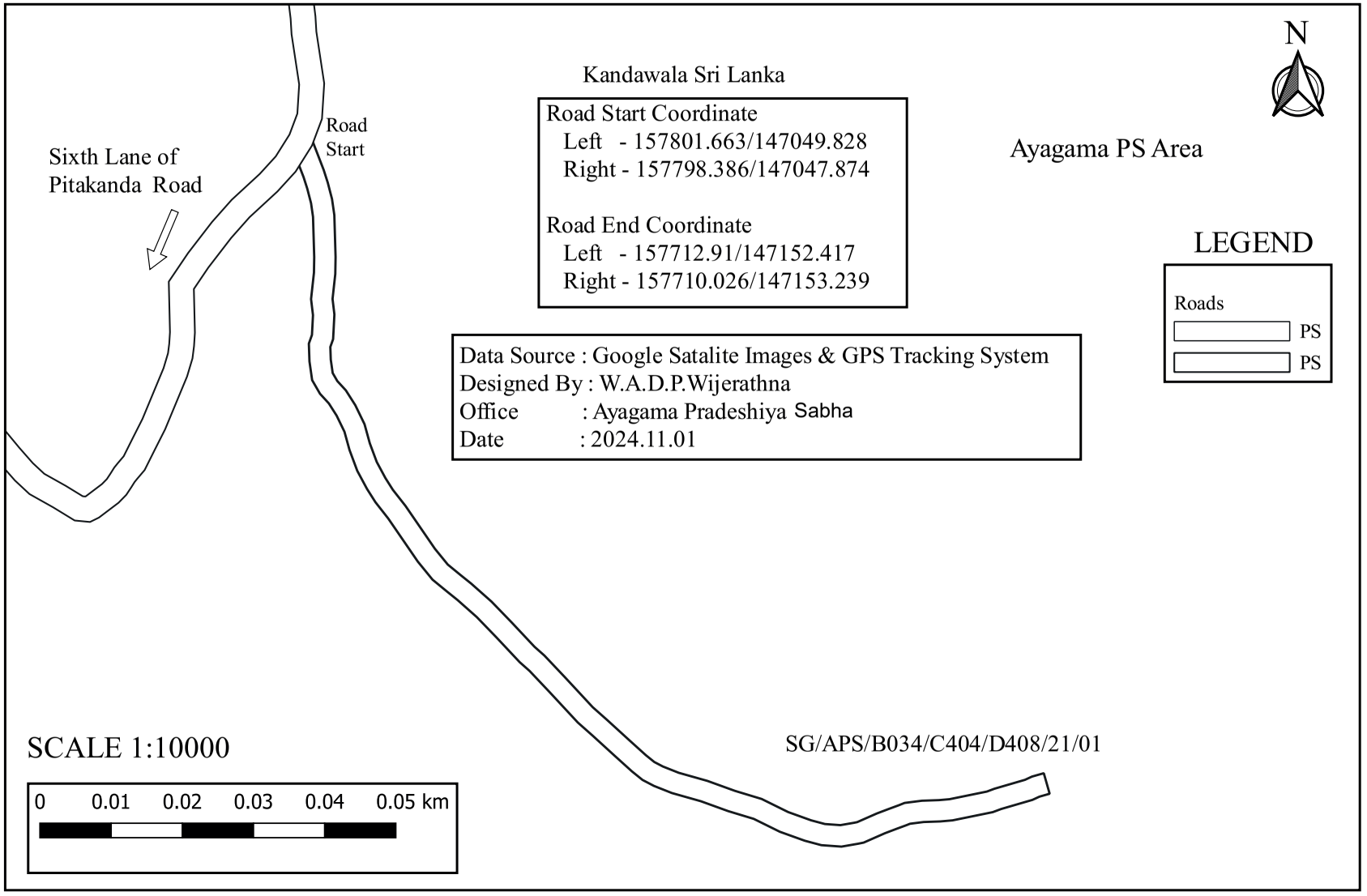

SG/APS/B034/C404/D408/22 - Pitakanda Gamsabha Foot Path

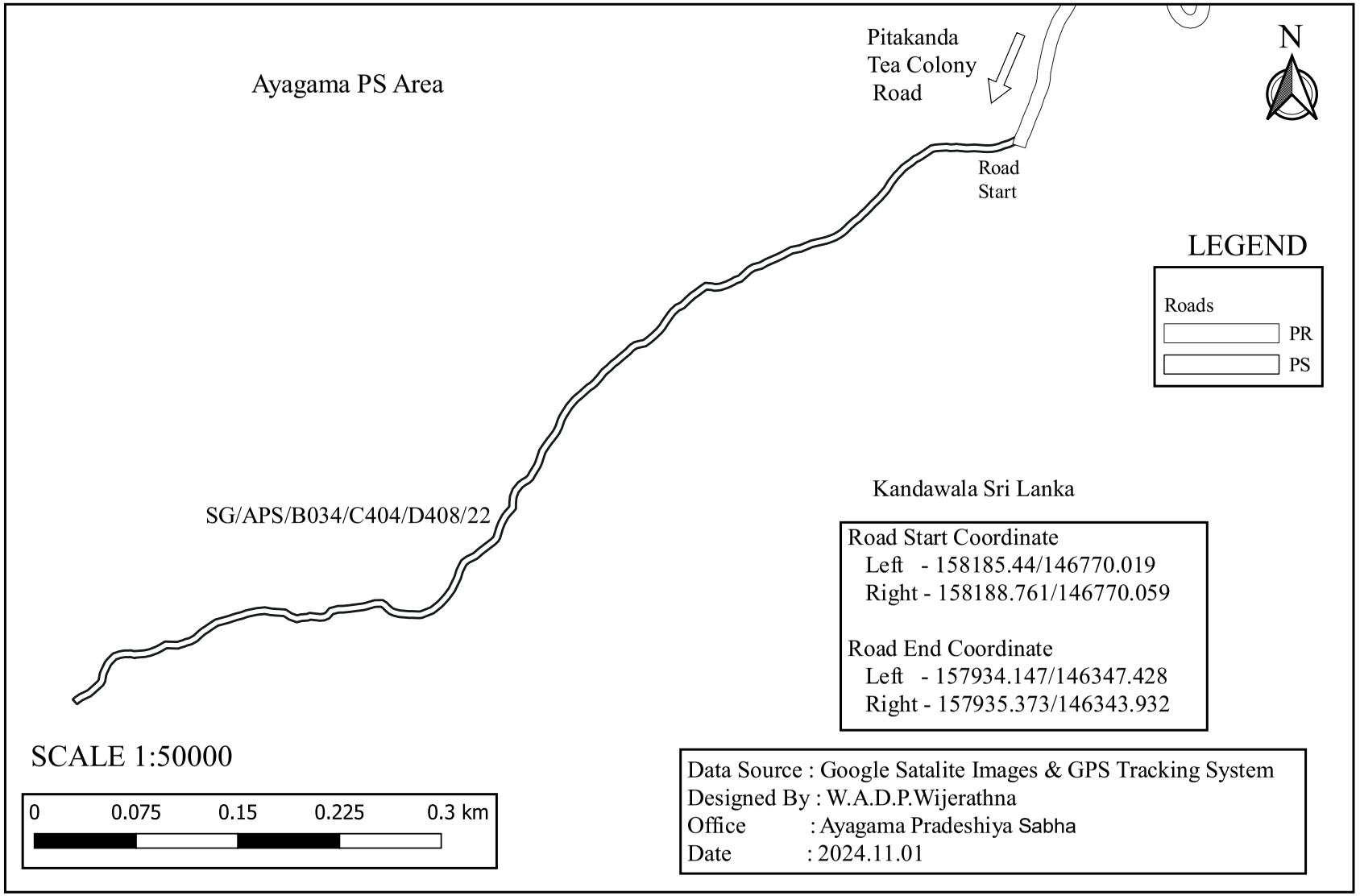

SG/APS/B034/C404/D408/23 - Seventh Lane of Pitakanda Road

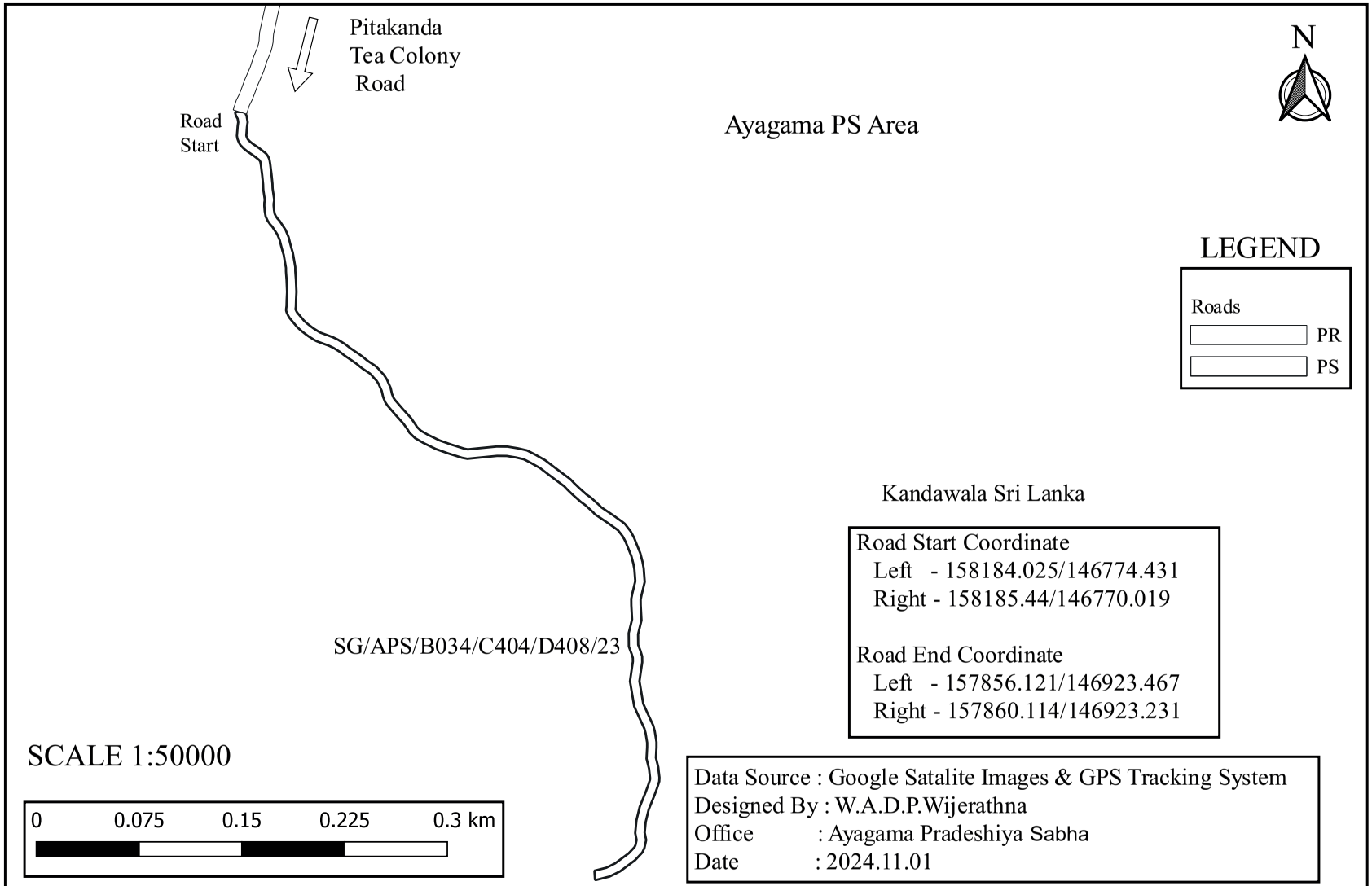

SG/APS/B034/C404/D406/01 - Ambagaha Junction Kalumediriya Road

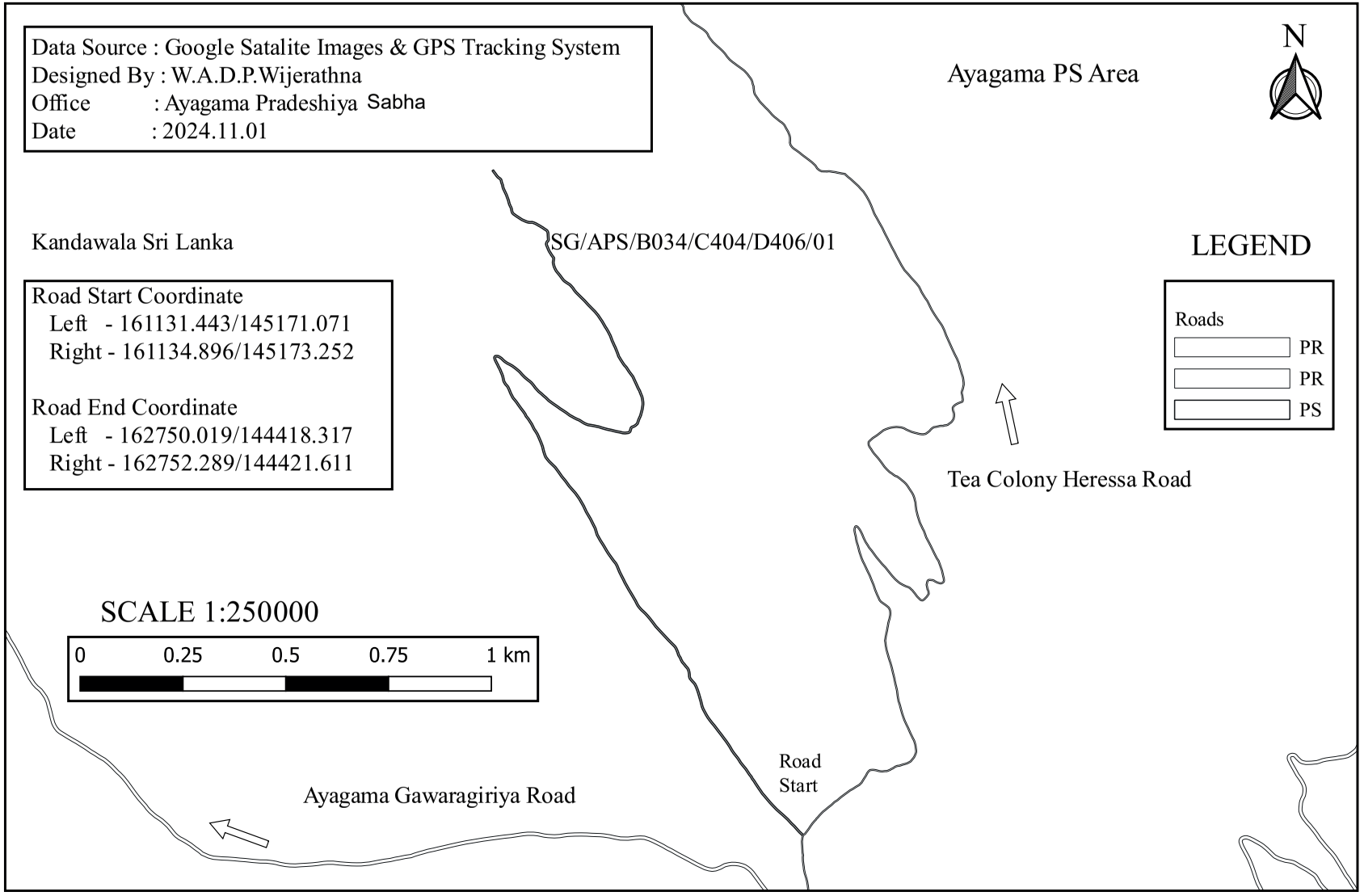

SG/APS/B034/C404/D406/01/01 - First Lane of Kalumediriya Road

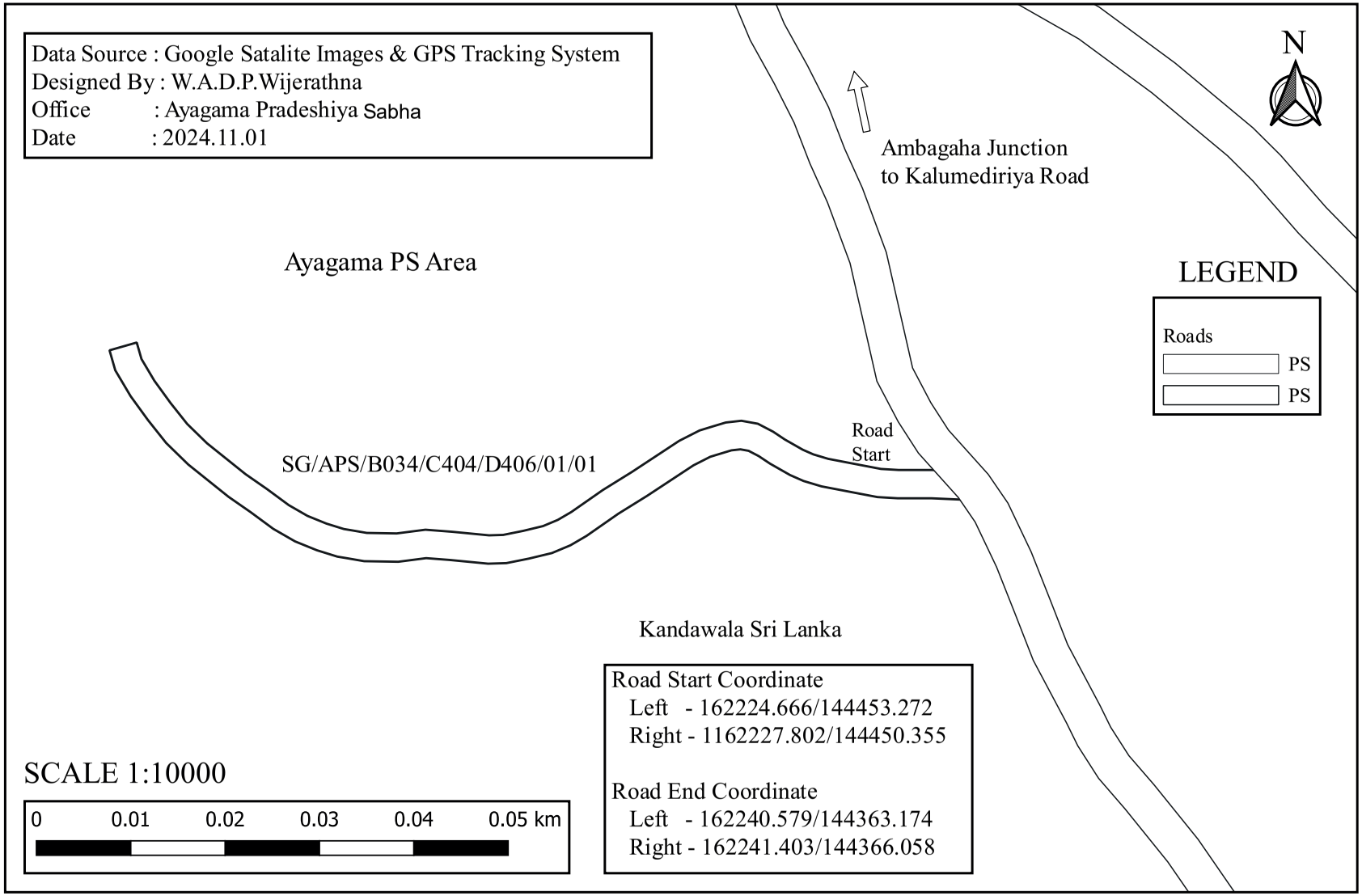

SG/APS/B034/C404/D406/01/02 - Kalumediriya Teakanda Kuttikanda Road

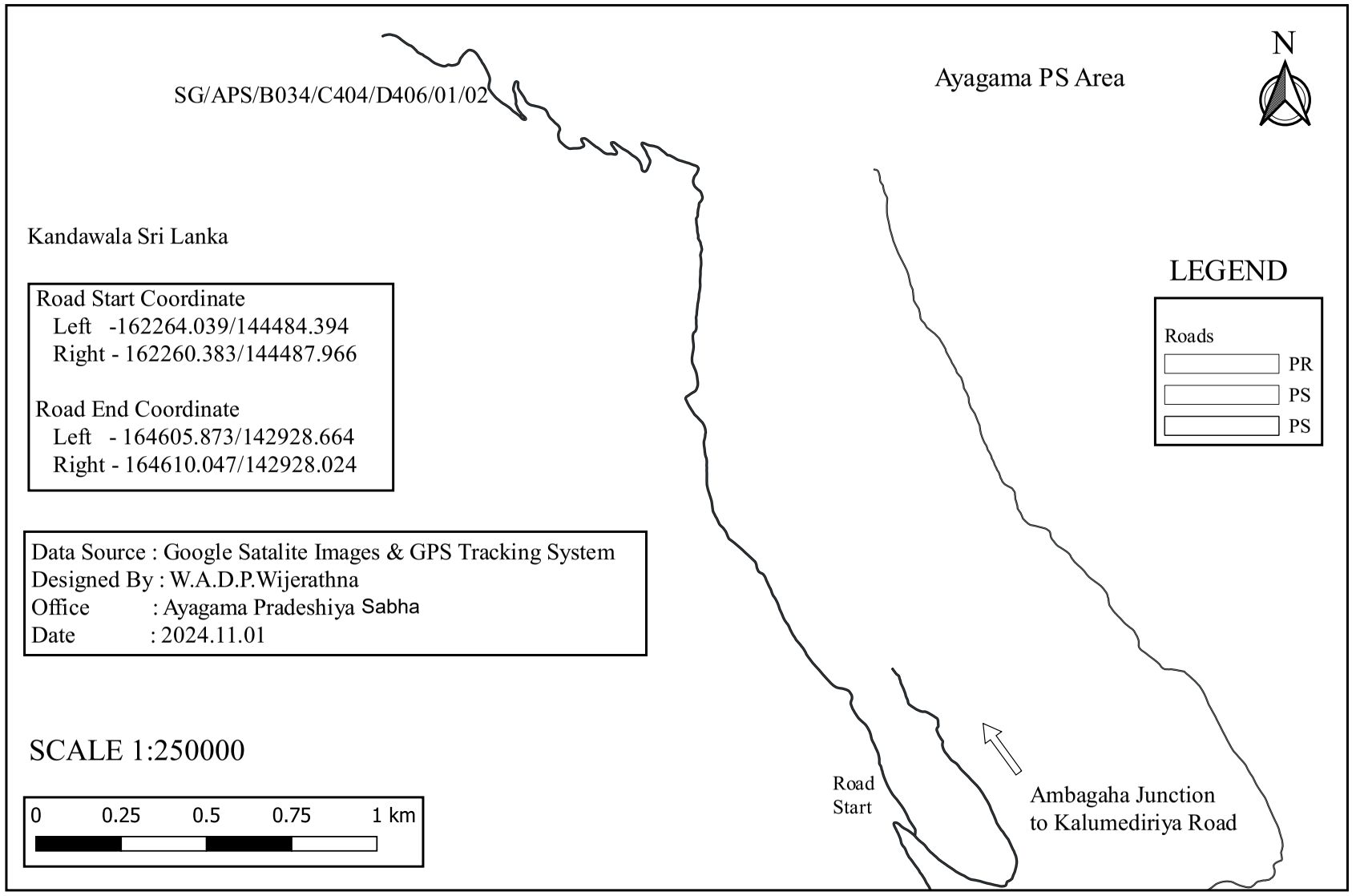

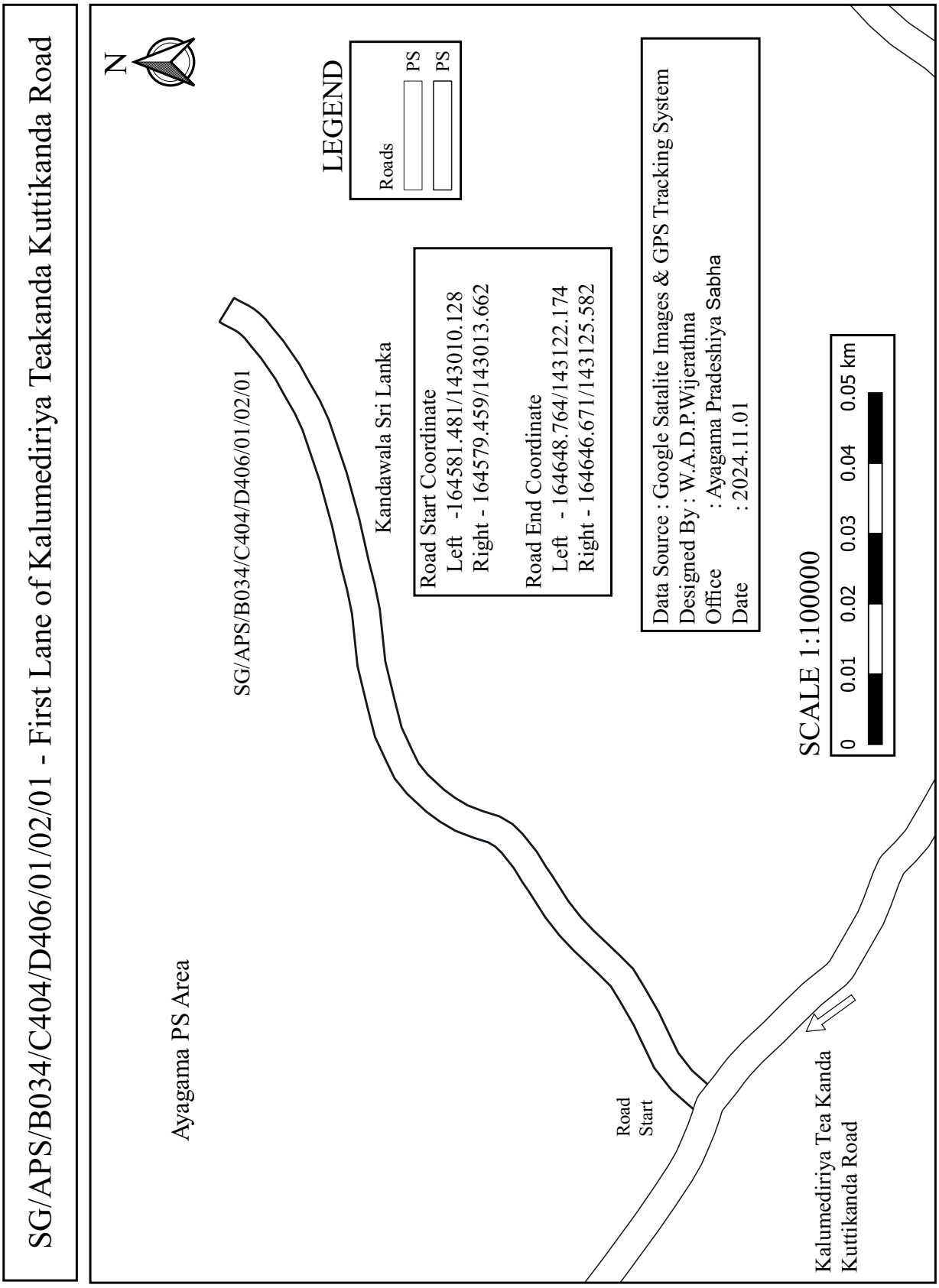
SG/APS/B034/C404/D406/01/02/01 - First Lane of Kalumediriya Teakanda Kuttikanda Road
N
LEGEND
Roads
PS
PS
SG/APS/B034/C404/D406/01/02/01
Kandawala Sri Lanka
Road Start Coordinate
Left -164581.481/143010.128
Right - 164579.459/143013.662
Road End Coordinate
Left - 164648.764/143122.174
Right - 164646.671/143125.582
Data Source : Google Satalite Images & GPS Tracking System
Designed By : W.A.D.P.Wijerathna
Office : Ayagama Pradeshiya Sabha
Date : 2024.11.01
SCALE 1:100000
0 0.01 0.02 0.03 0.04 0.05 km
Ayagama PS Area
Road Start
Kalumediriya Tea Kanda Kuttikanda Road

SG/APS/B034/C404/D406/01/03 - Second Lane of Kalumediriya Road

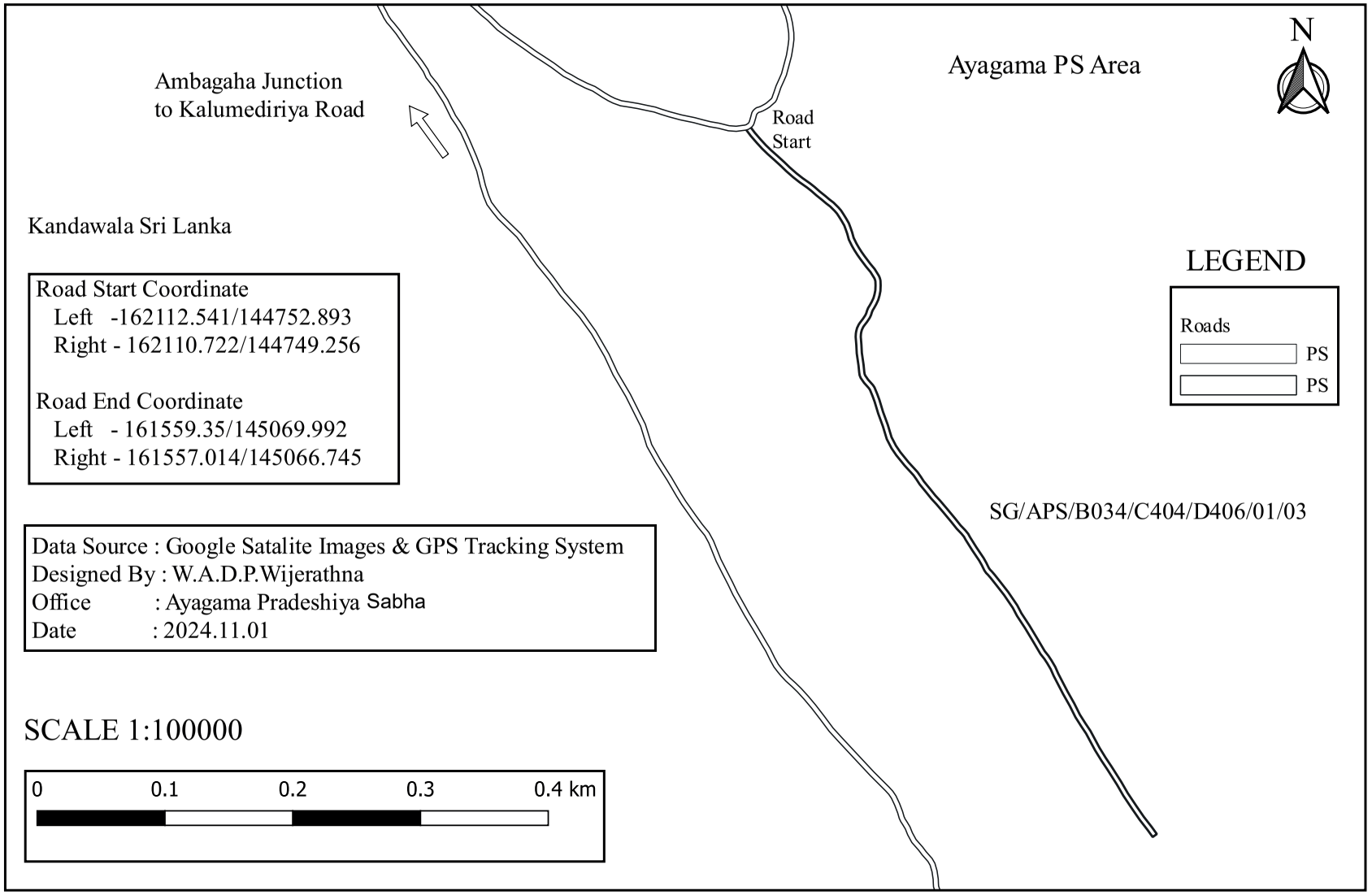

SG/APS/B034/C404/D406/01/04 - Third Lane of Kalumediriya Road

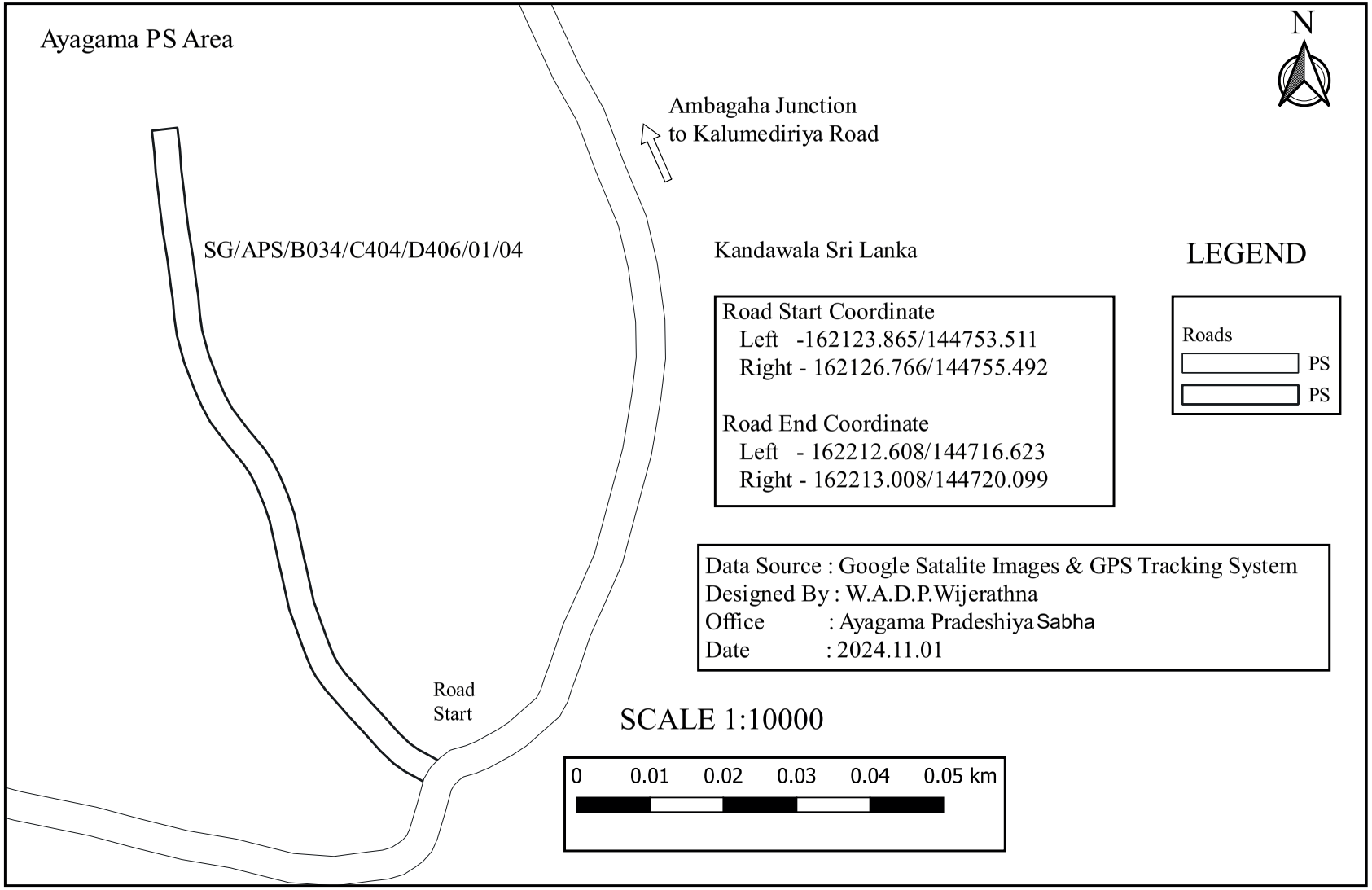

SG/APS/B034/C404/D406/01/05 - Fourth Lane of Kalumediriya Road

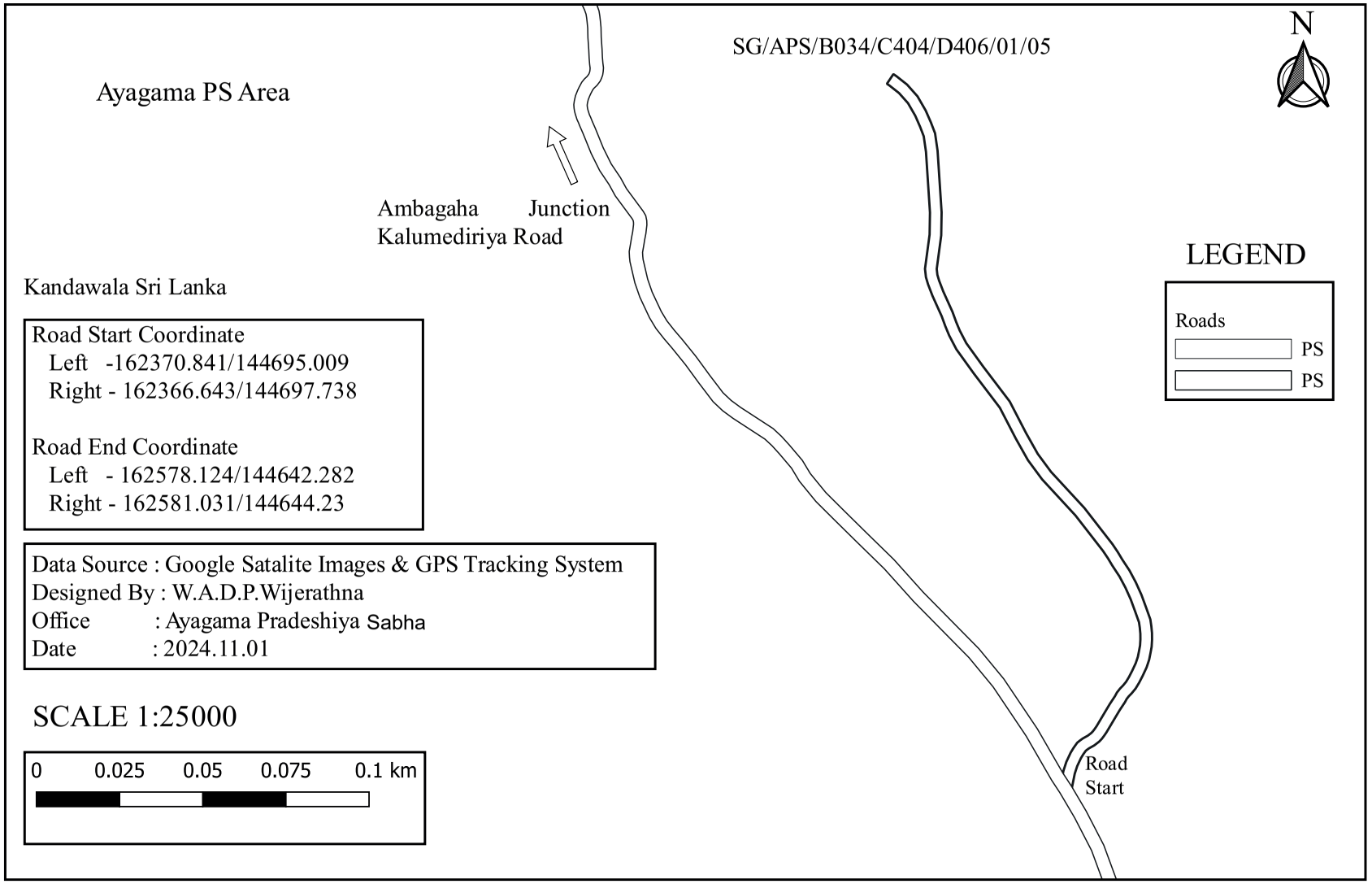

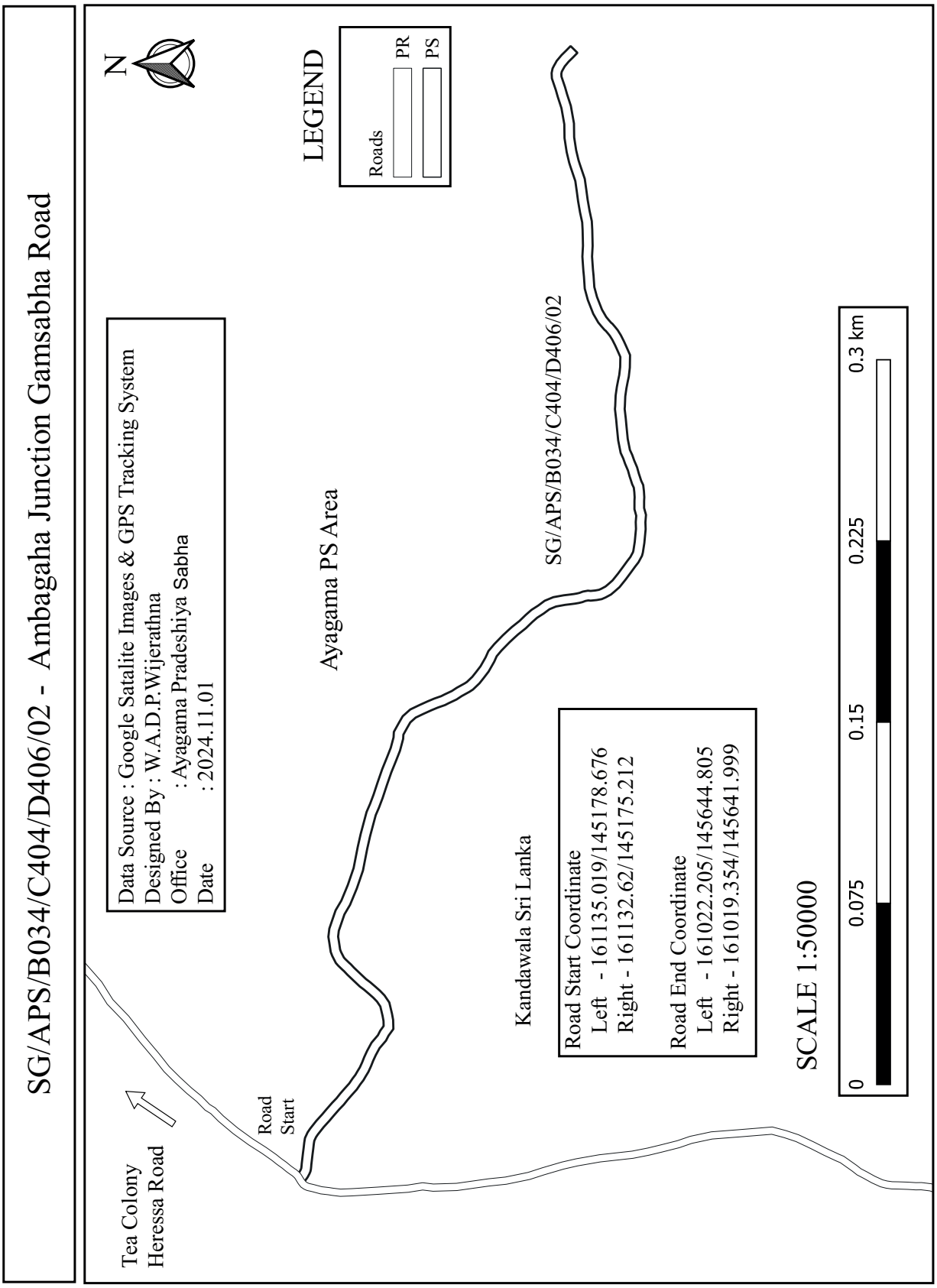
SG/APS/B034/C404/D406/02 - Ambagaha Junction Gamsabha Road
N
LEGEND
Roads
PR
PS
Data Source : Google Satalite Images & GPS Tracking System
Designed By : W.A.D.P.Wijerathna
Office : Ayagama Pradeshiya Sabha
Date : 2024.11.01
Ayagama PS Area
SG/APS/B034/C404/D406/02
Kandawala Sri Lanka
Road Start Coordinate
Left - 161135.019/145178.676
Right - 161132.62/145175.212
Road End Coordinate
Left - 161022.205/145644.805
Right - 161019.354/145641.999
SCALE 1:50000
0
0.075
0.15
0.225
0.3 km
Road Start
Tea Colony Heressa Road

SG/APS/B034/C404/D406/03 - Heressa Gamikkandawaththa Road

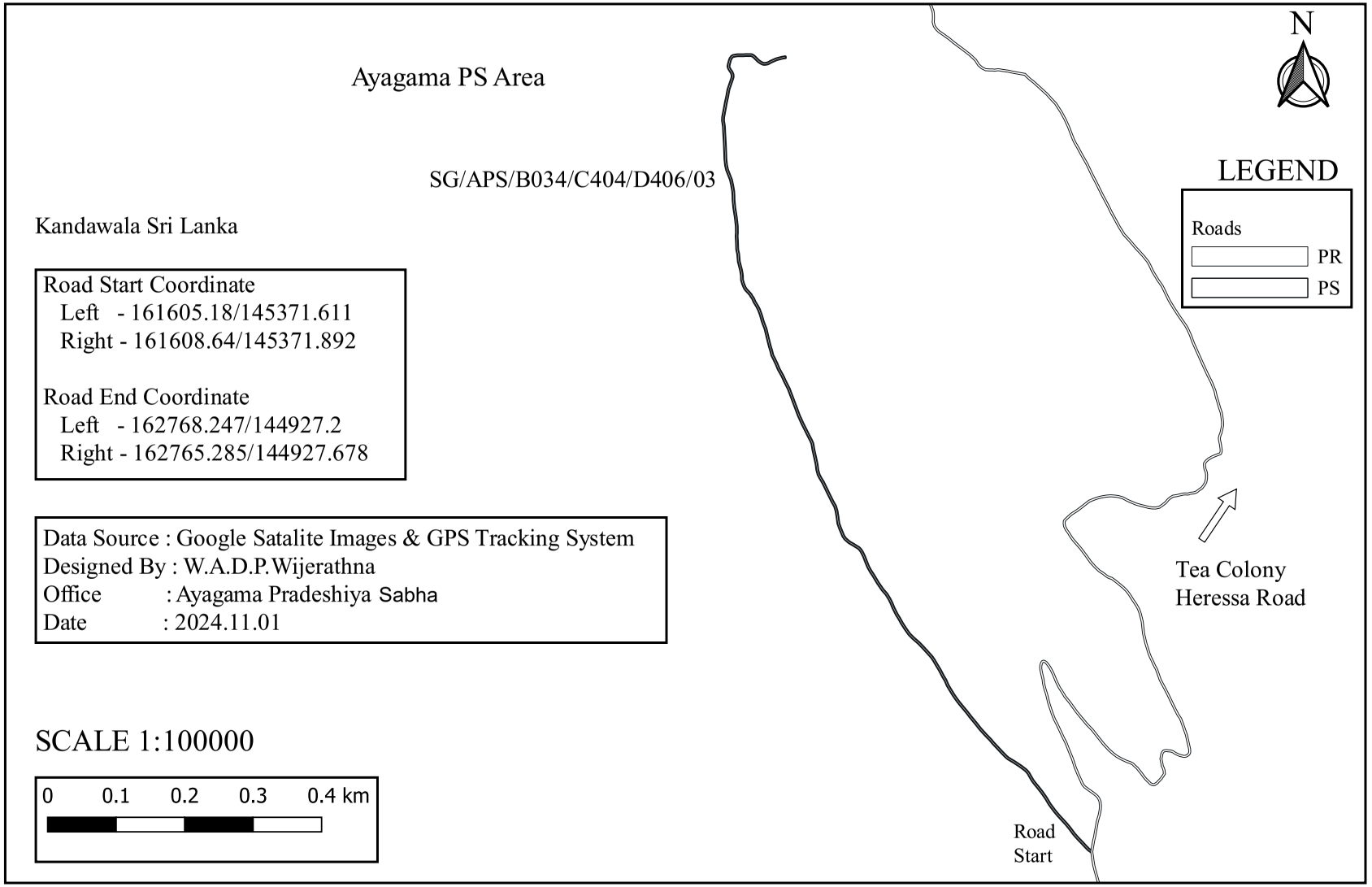

SG/APS/B034/C404/D406/03/01 - First Lane of Heressa Gamikkandawaththa Road

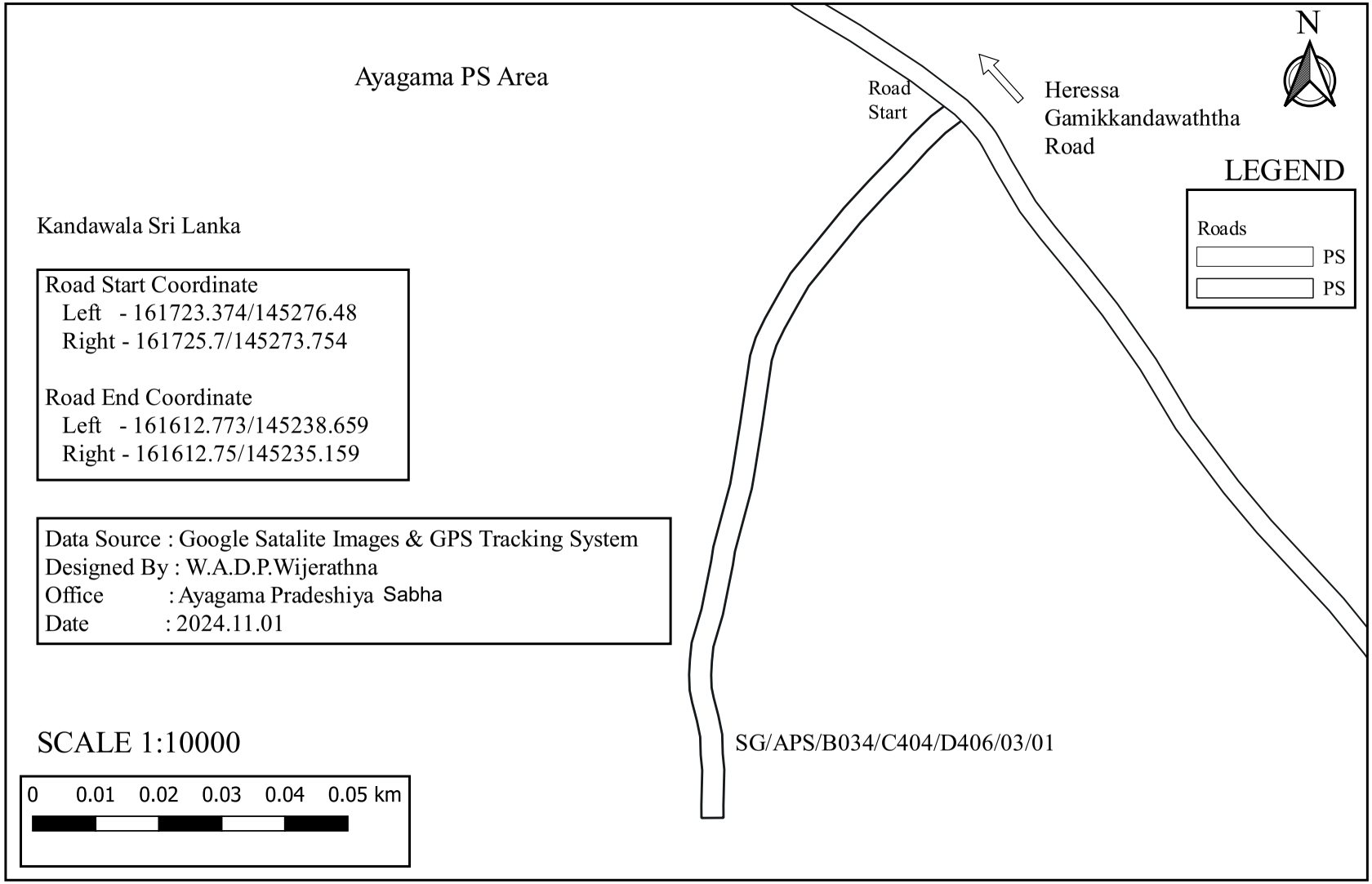

SG/APS/B034/C404/D406/03/02 - Heressa Gamikkandawaththa Kalumediriya Road

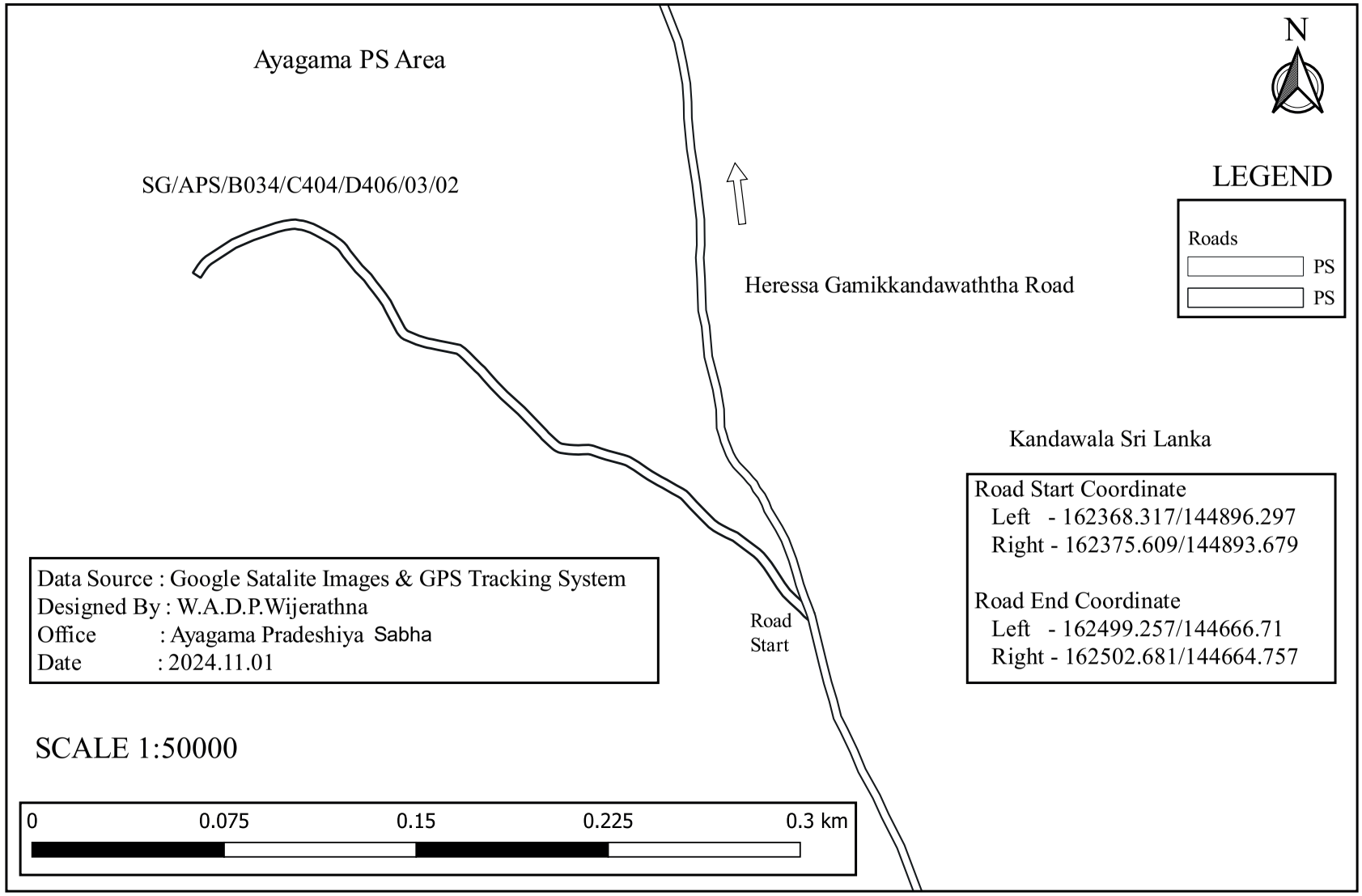

SG/APS/B034/C404/D406/04 - First Lane of Diggala Heressa

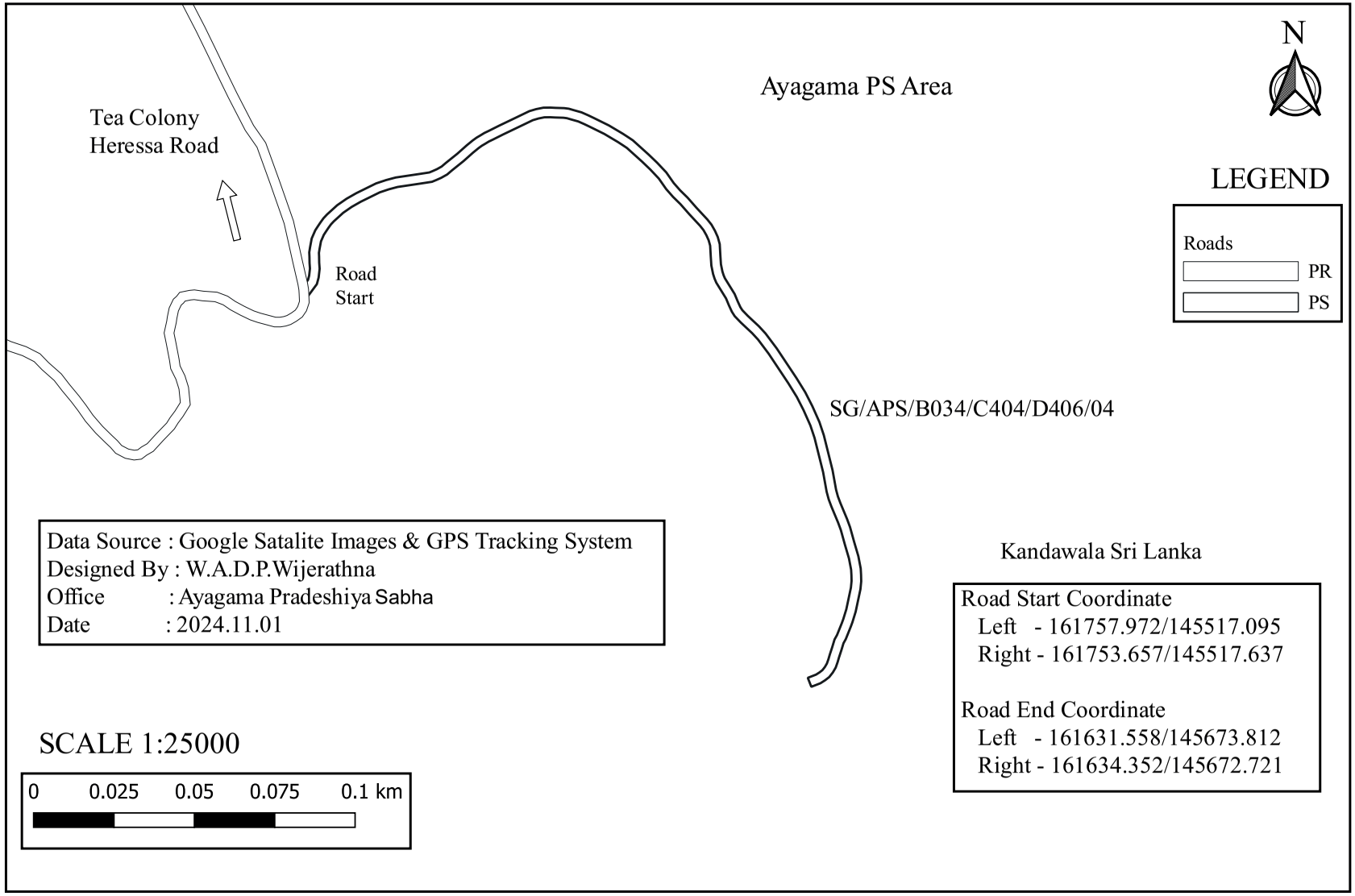

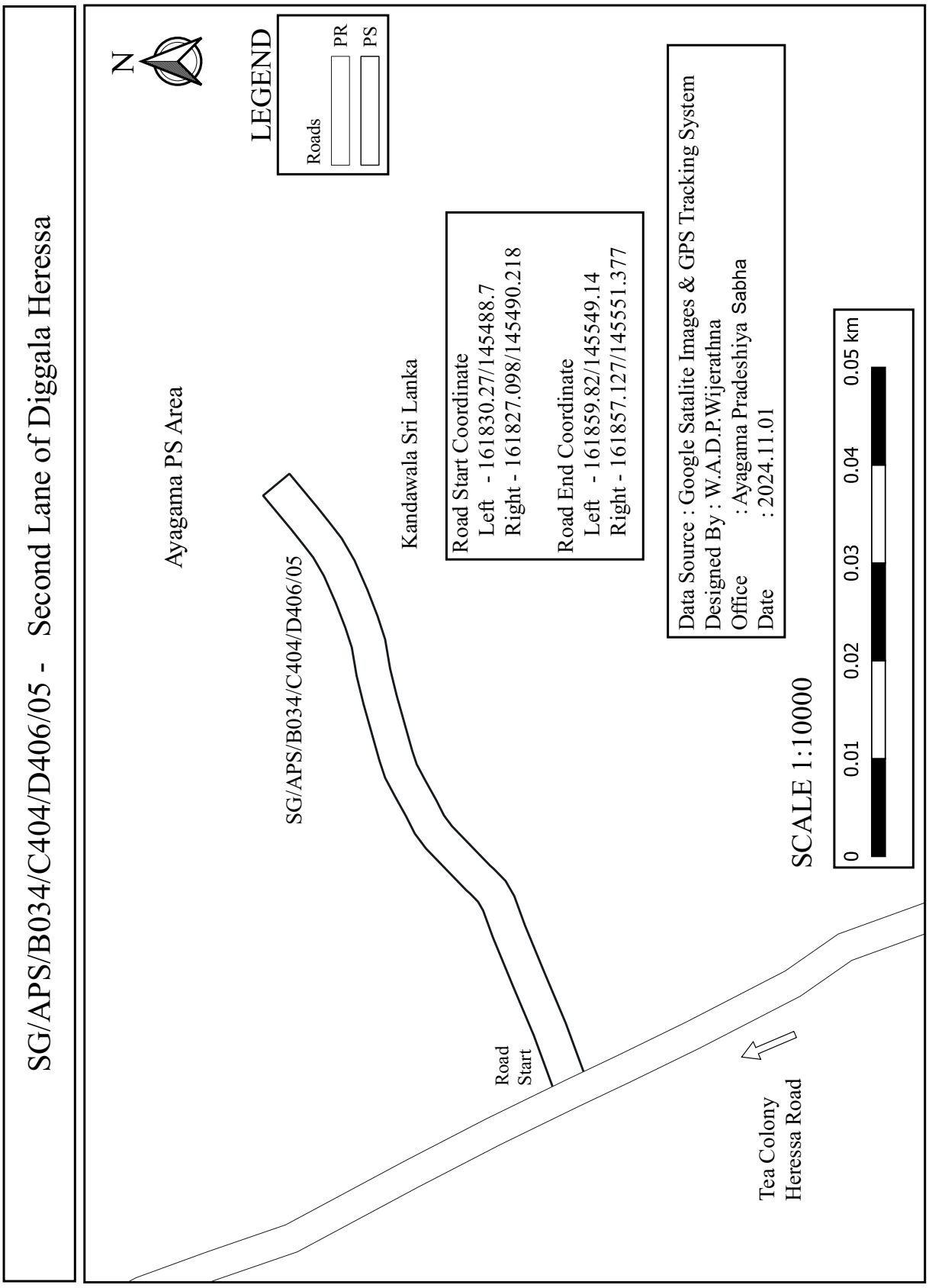
SG/APS/B034/C404/D406/05 - Second Lane of Diggala Heressa
N
LEGEND
Roads
PR
PS
Ayagama PS Area
Kandawala Sri Lanka
SG/APS/B034/C404/D406/05
Road Start Coordinate
Left - 161830.27/145488.7
Right - 161827.098/145490.218
Road End Coordinate
Left - 161859.82/145549.14
Right - 161857.127/145551.377
Data Source : Google Satalite Images & GPS Tracking System
Designed By : W.A.D.P.Wijerathna
Office : Ayagama Pradeshiya Sabha
Date : 2024.11.01
SCALE 1:10000
0 0.01 0.02 0.03 0.04 0.05 km
Road Start
Tea Colony
Heressa Road

SG/APS/B034/C404/D406/06 - Third Lane of Diggala Heressa

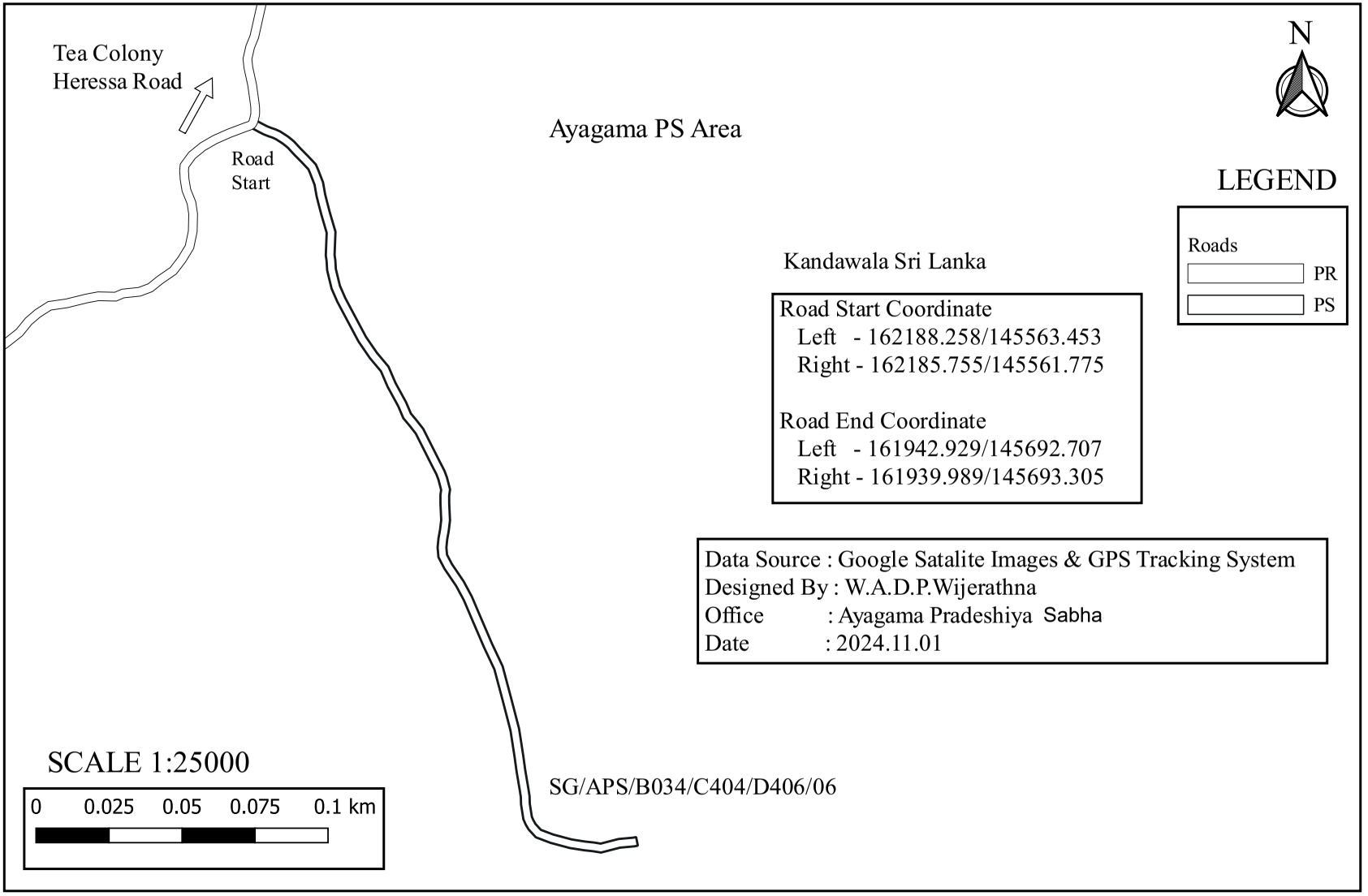

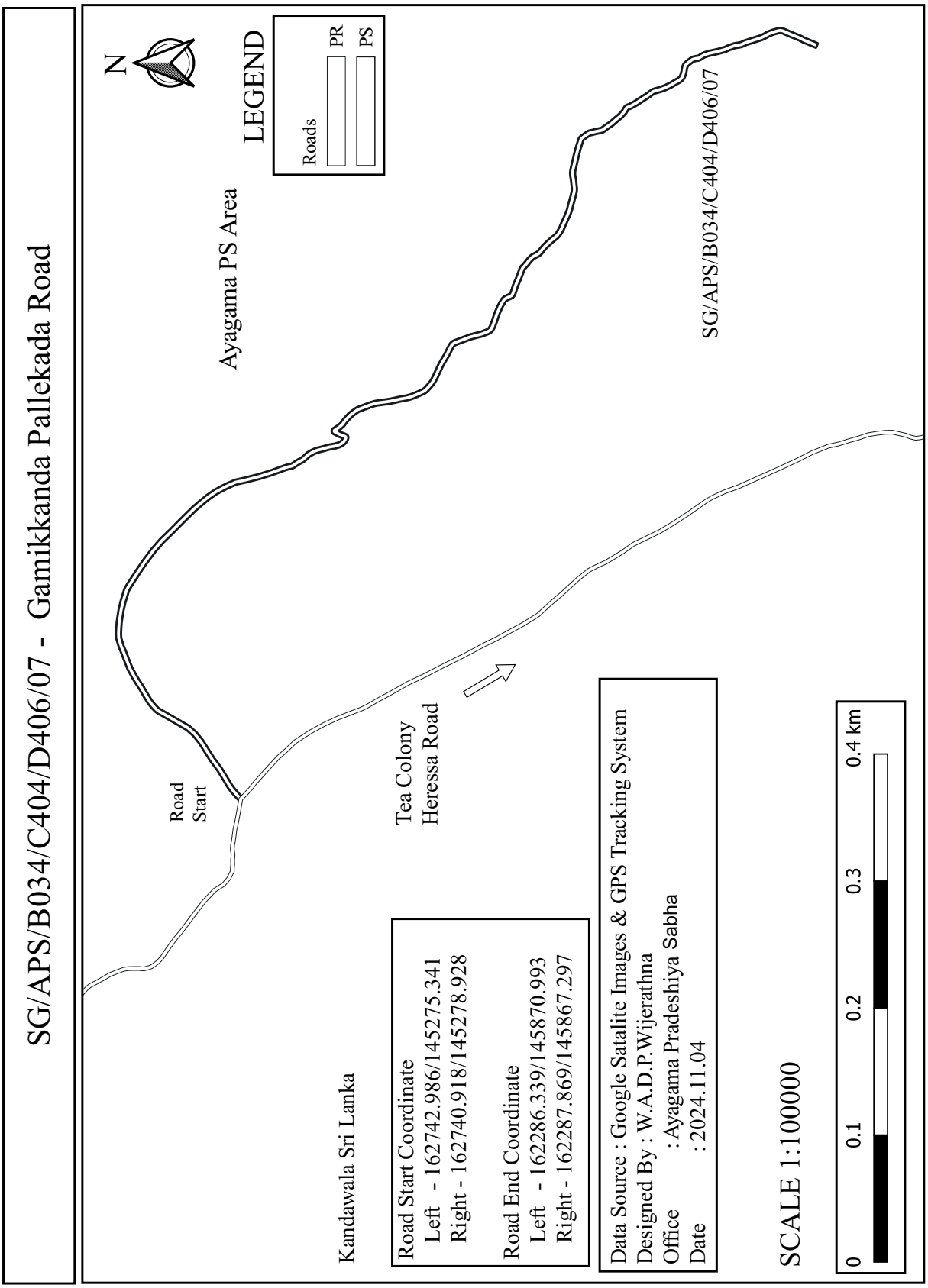
SG/APS/B034/C404/D406/07 - Gamikkanda Pallekada Road
N
LEGEND
Roads
PR
PS
Ayagama PS Area
SG/APS/B034/C404/D406/07
Road Start
Tea Colony Heressa Road
Kandawala Sri Lanka
Road Start Coordinate
Left - 162742.986/145275.341
Right - 162740.918/145278.928
Road End Coordinate
Left - 162286.339/145870.993
Right - 162287.869/145867.297
Data Source : Google Satalite Images & GPS Tracking System
Designed By : W.A.D.P.Wijerathna
Office : Ayagama Pradeshiya Sabha
Date : 2024.11.04
SCALE 1:100000
0
0.1
0.2
0.3
0.4 km

SG/APS/B034/C404/D406/07/01 - First Lane of Gamikkanda Pallekada Road

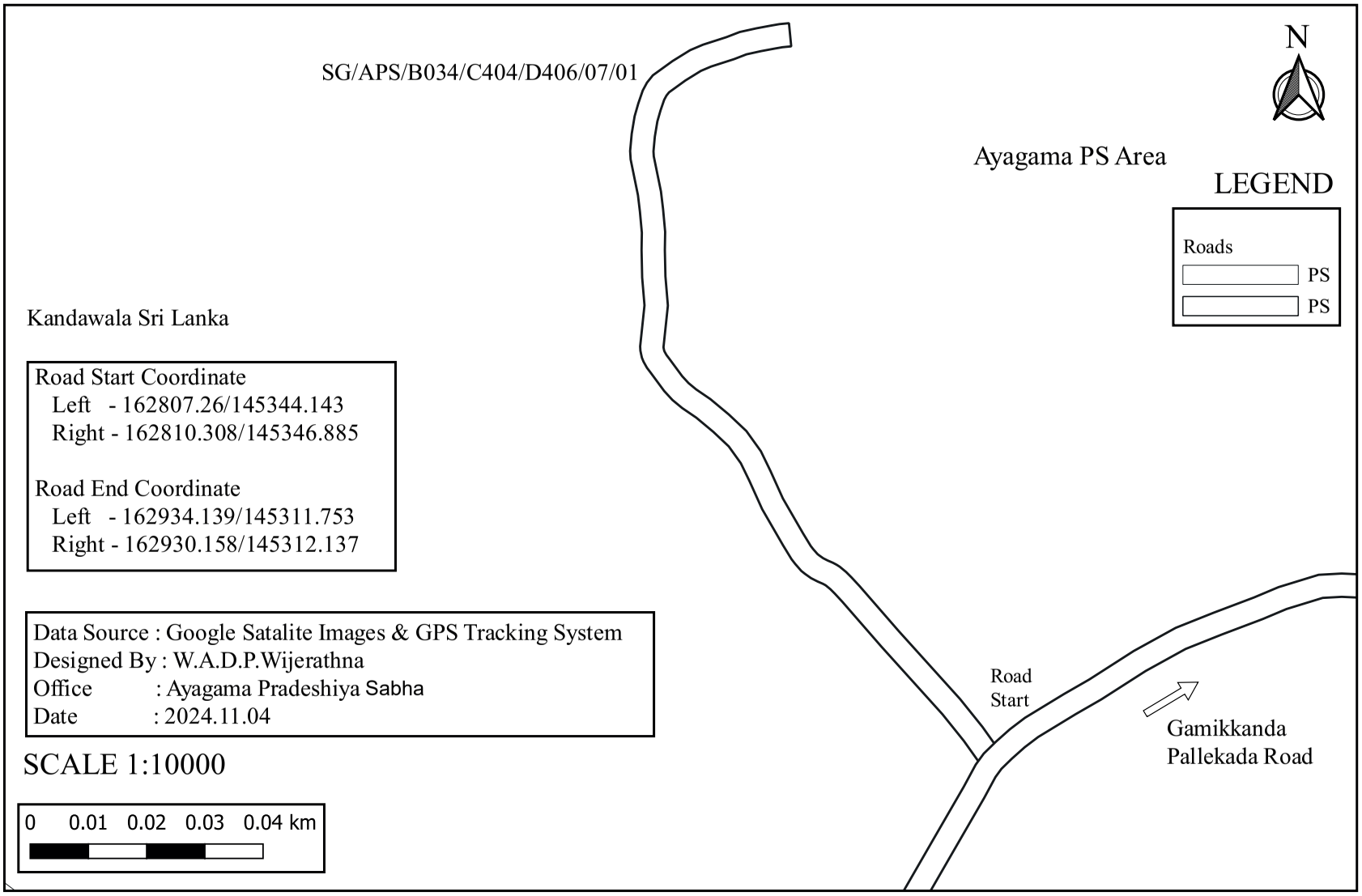

SG/APS/B034/C404/D406/08 - Heressa Akkara 20 Road

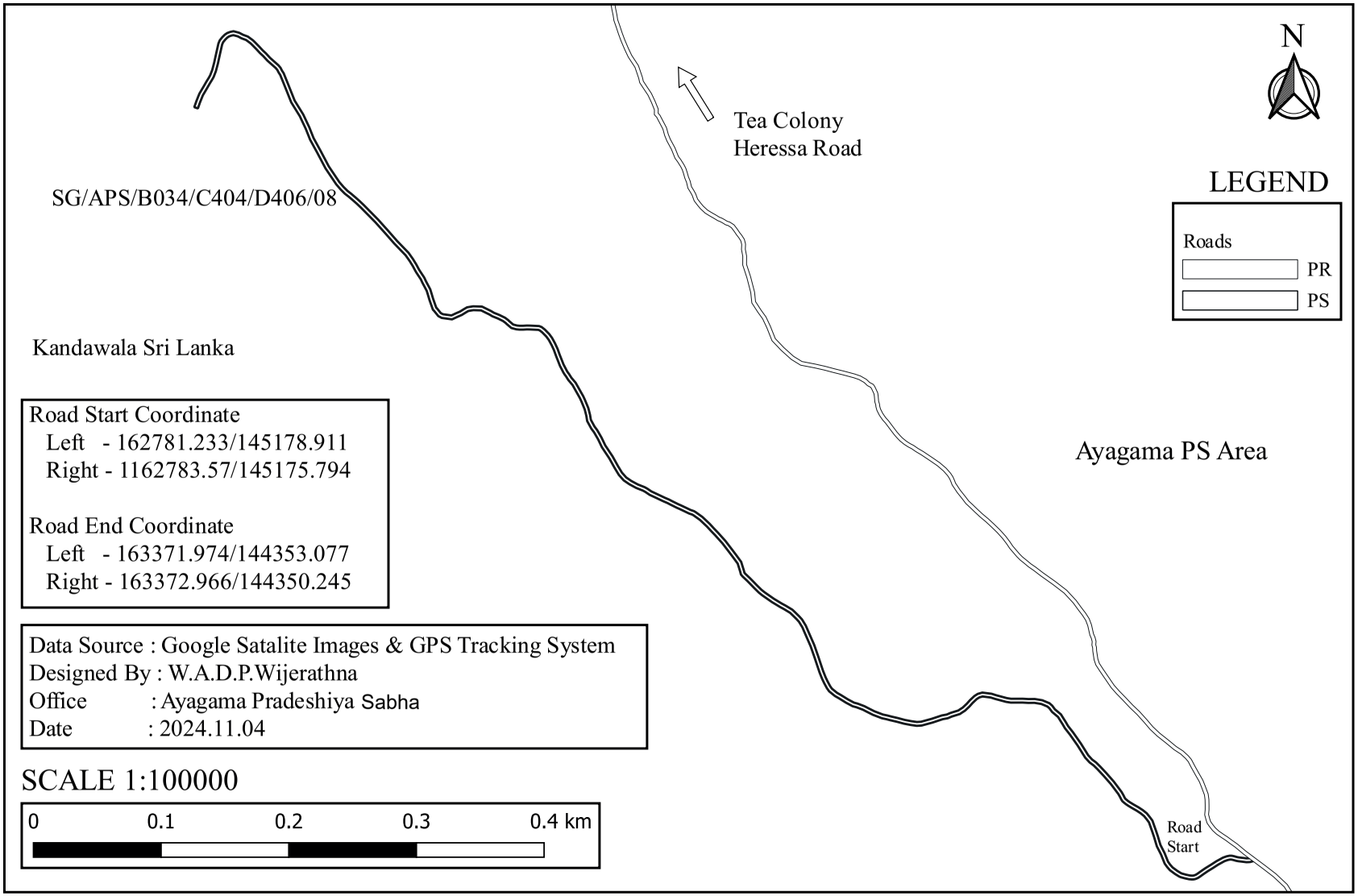

SG/APS/B034/C404/D406/08/01 - Heressa Akkara 20 Galpoththa Road

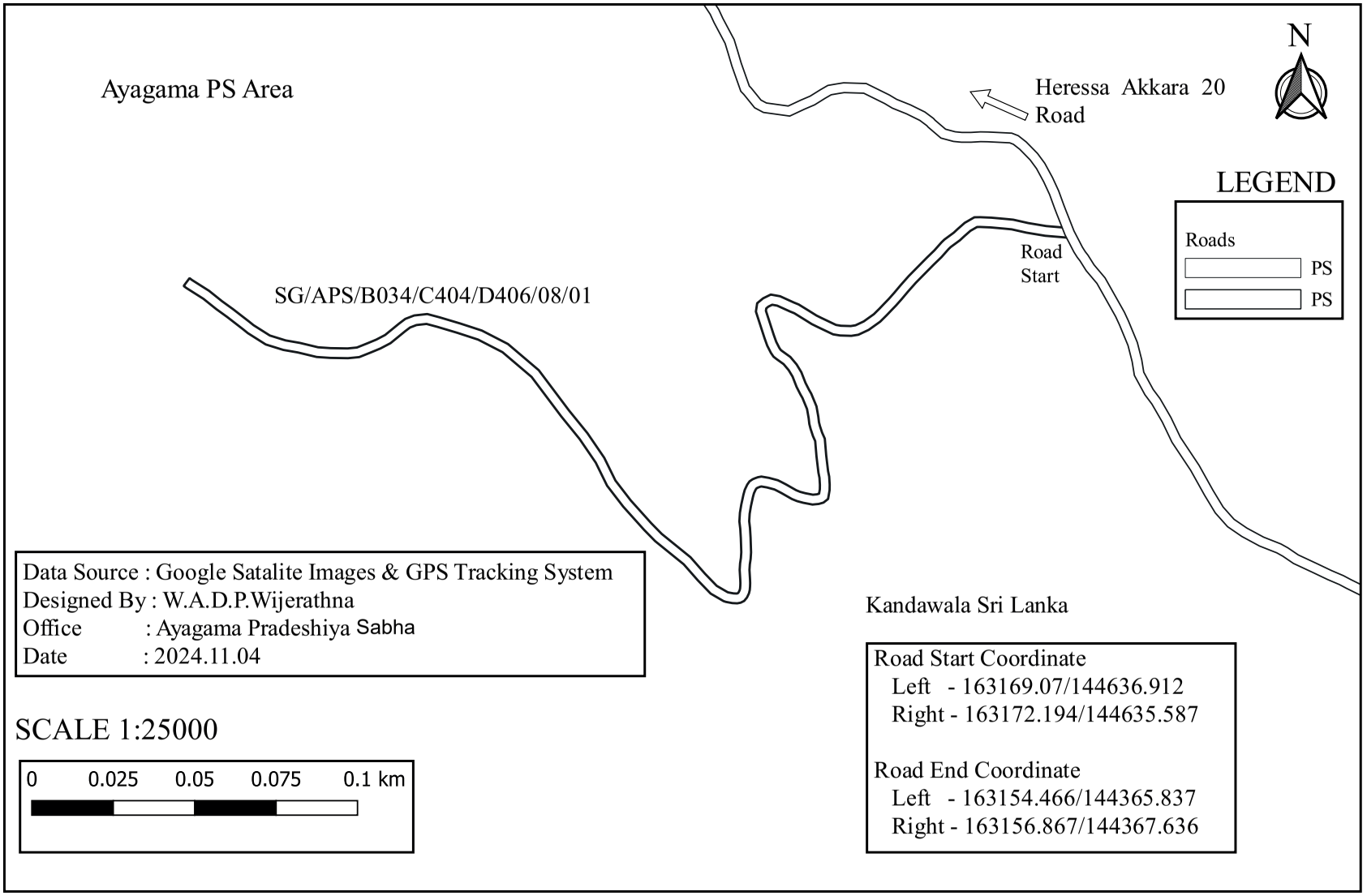

Data Source : Google Satalite Images & GPS Tracking System
Designed By : W.A.D.P.Wijerathna
Office : Ayagama Pradeshiya Sabha
Date : 2024.11.04

SCALE 1:25000

0 0.025 0.05 0.075 0.1 km

Road Start Coordinate
Left - 163169.07/144636.912
Right - 163172.194/144635.587

Road End Coordinate
Left - 163154.466/144365.837
Right - 163156.867/144367.636

SG/APS/B034/C404/D406/09 - Diggala Heressa Road

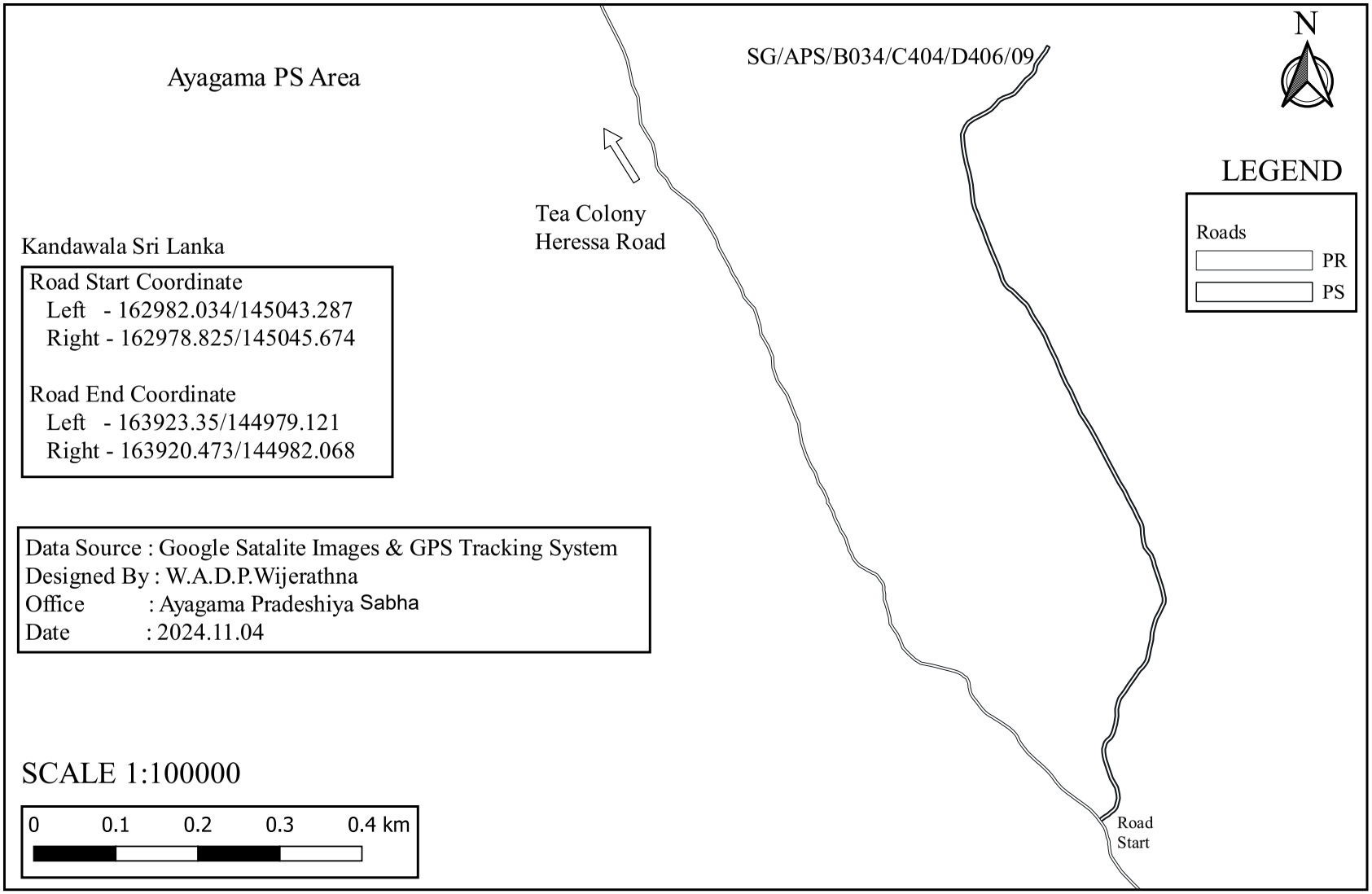

SG/APS/B034/C404/D406/09/01 - Diggala Mukalana Road

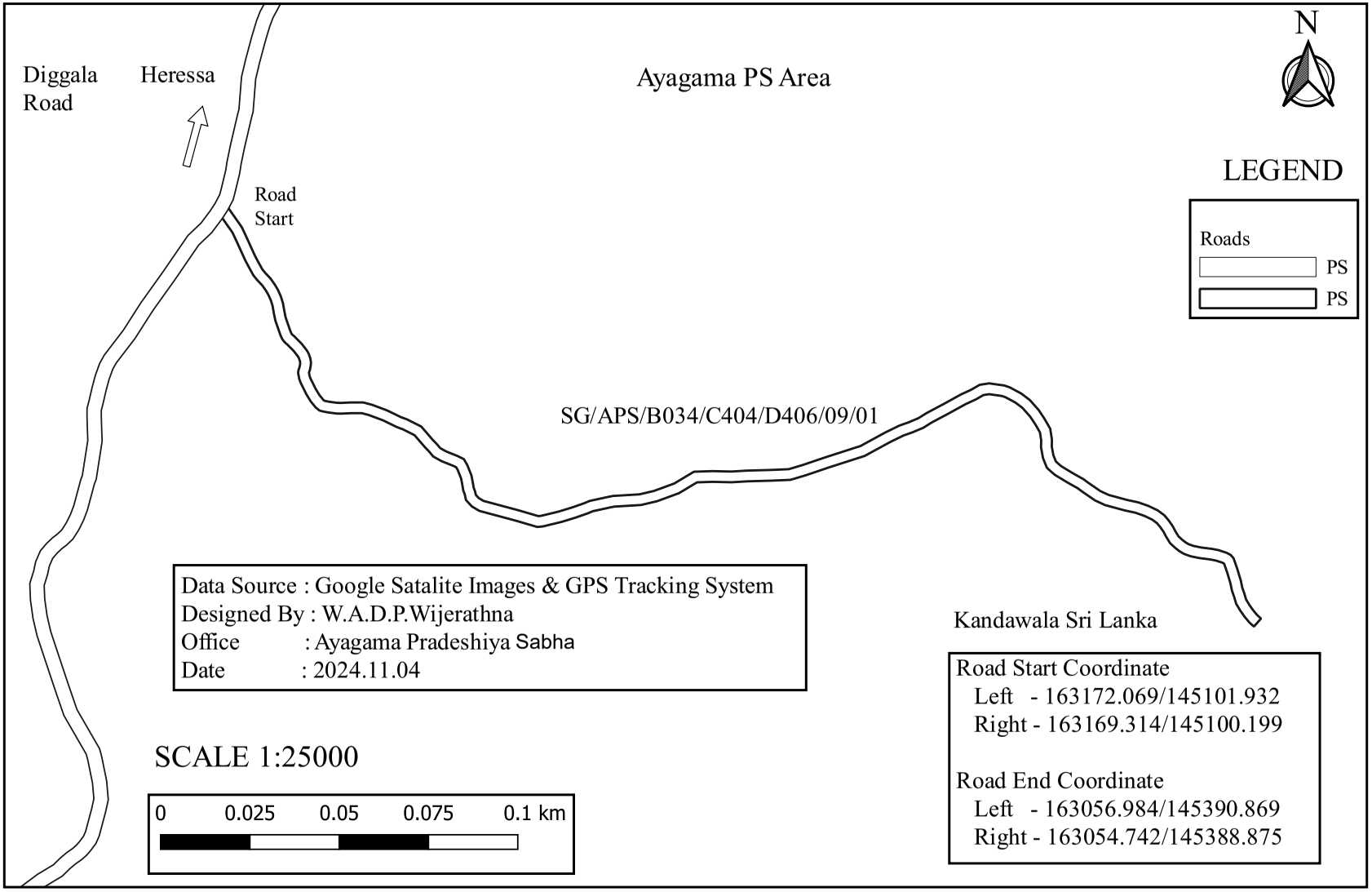

SG/APS/B034/C404/D406/10 - Diggala Heressa Fourth Lane

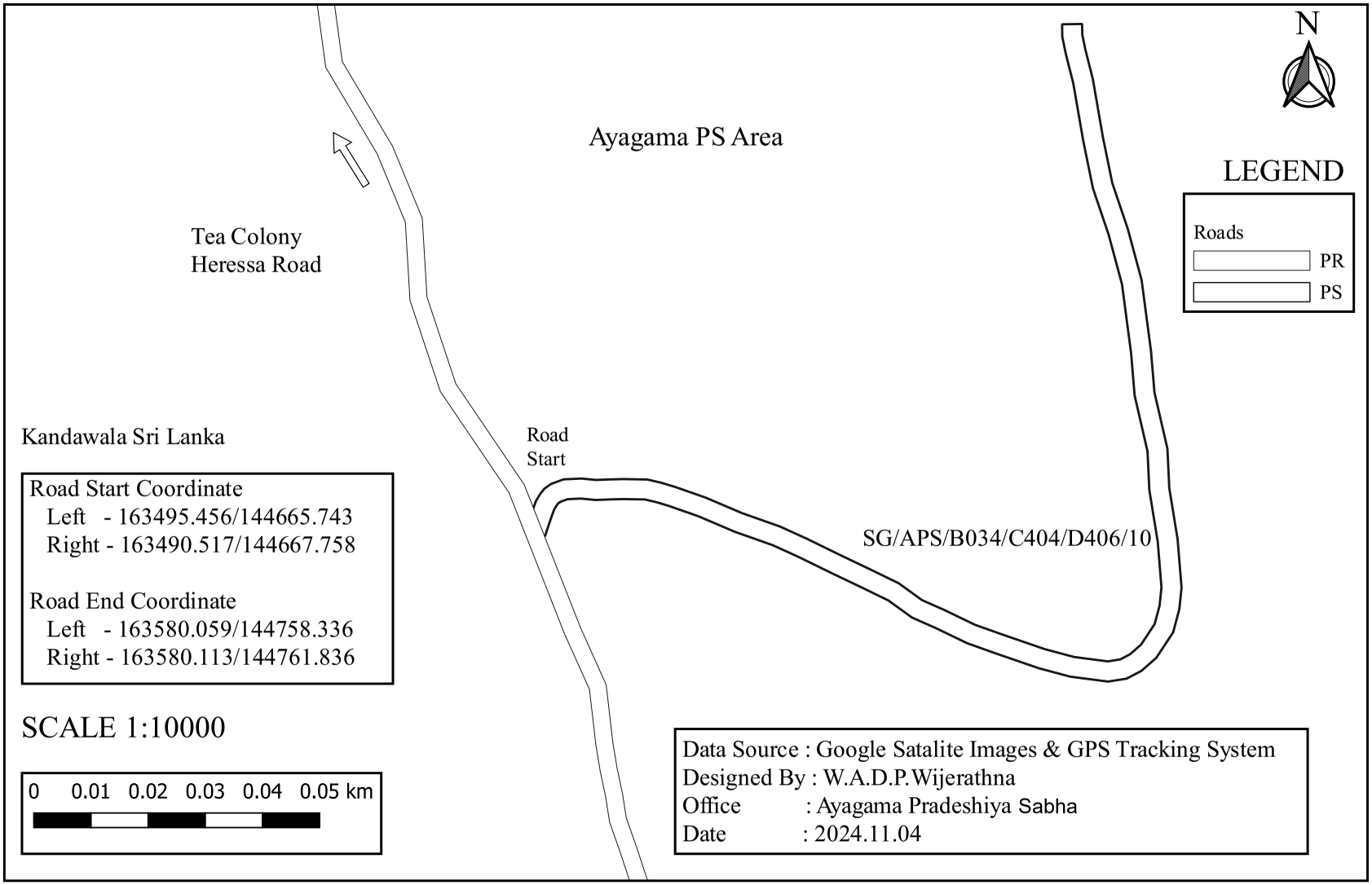

SG/APS/B034/C404/D406/11 - Diggala Heressa By Pass - Foot Path

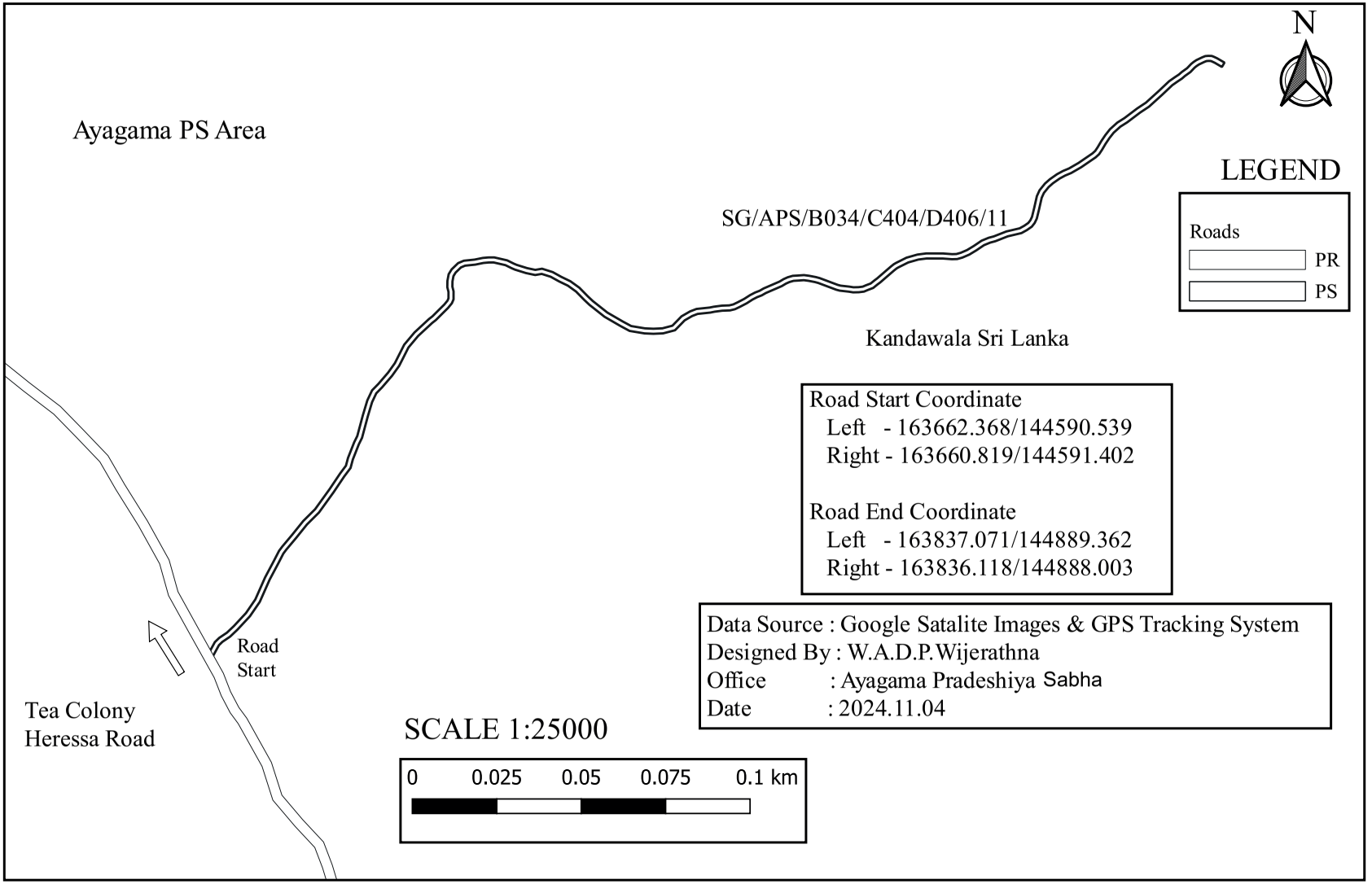

SG/APS/B034/C404/D406/12 - Kuttikanda Road

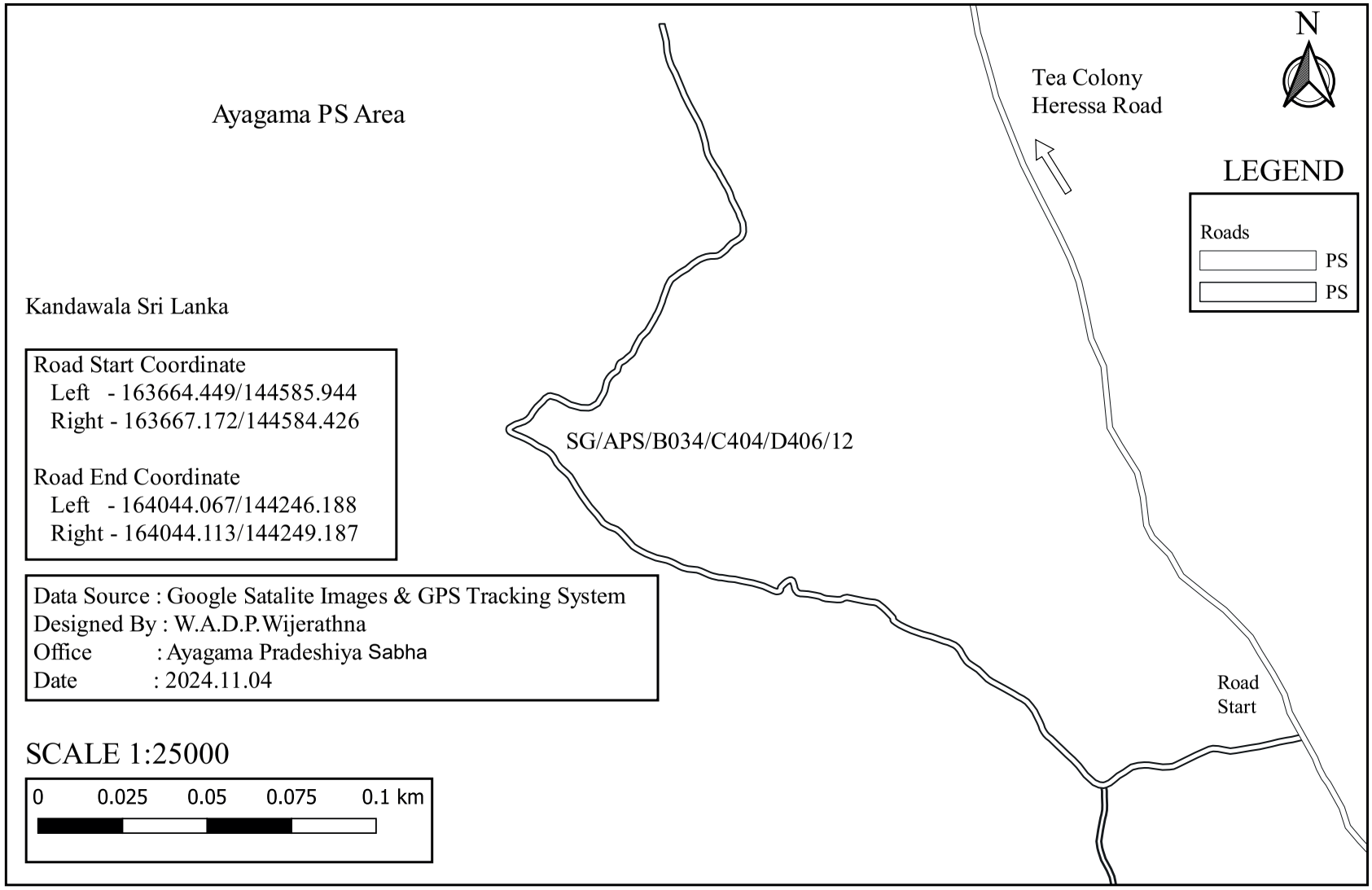

SG/APS/B034/C404/D406/12/01 - Kuutikanda Umandola Road

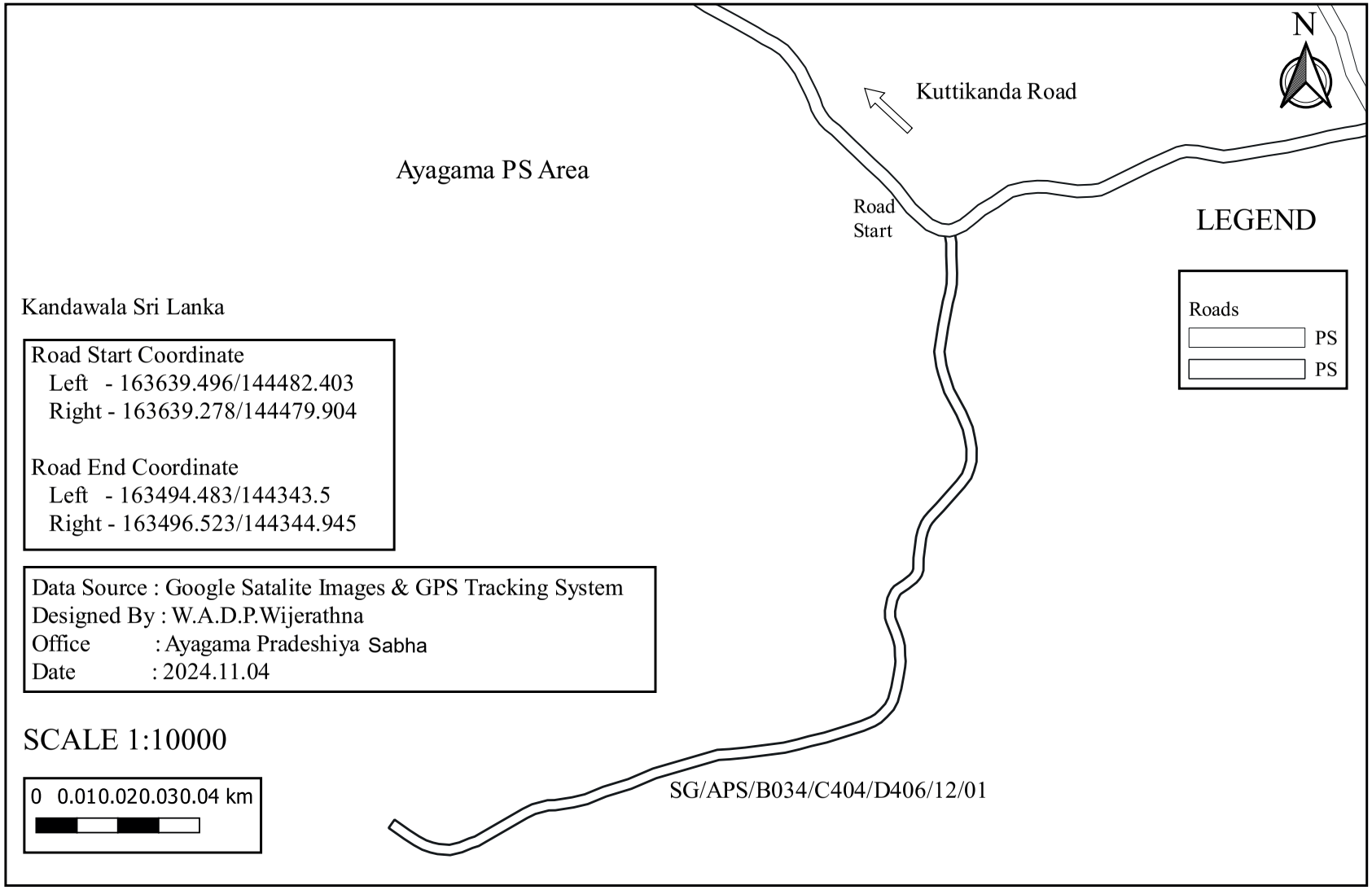

SG/APS/B034/C404/D407/01 - First Lane of Munihinkanda Road of Gawaragiriya Welmandiya

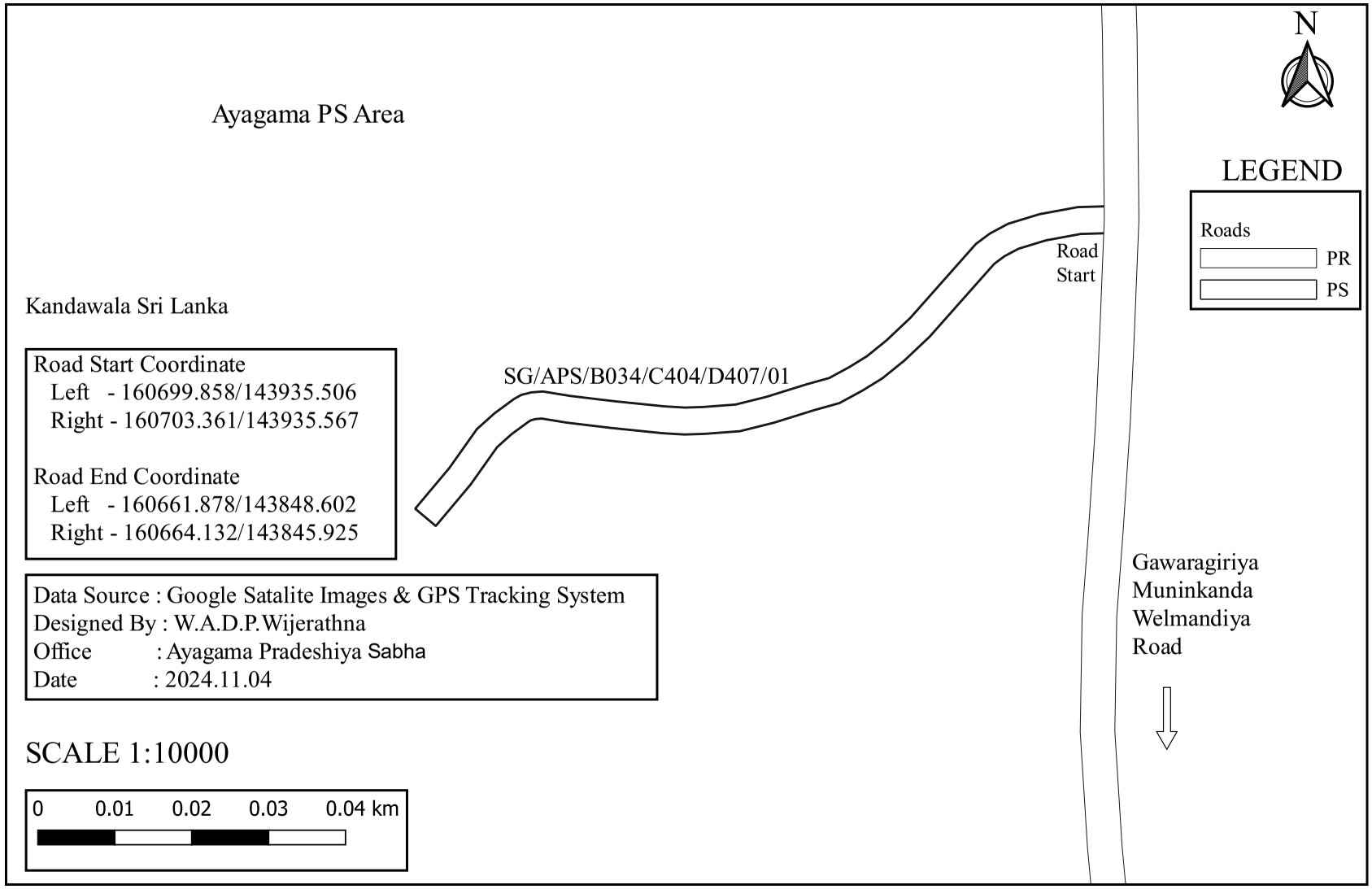

SG/APS/B034/C404/D407/02 - Gawaragiriya Kolambewa Road

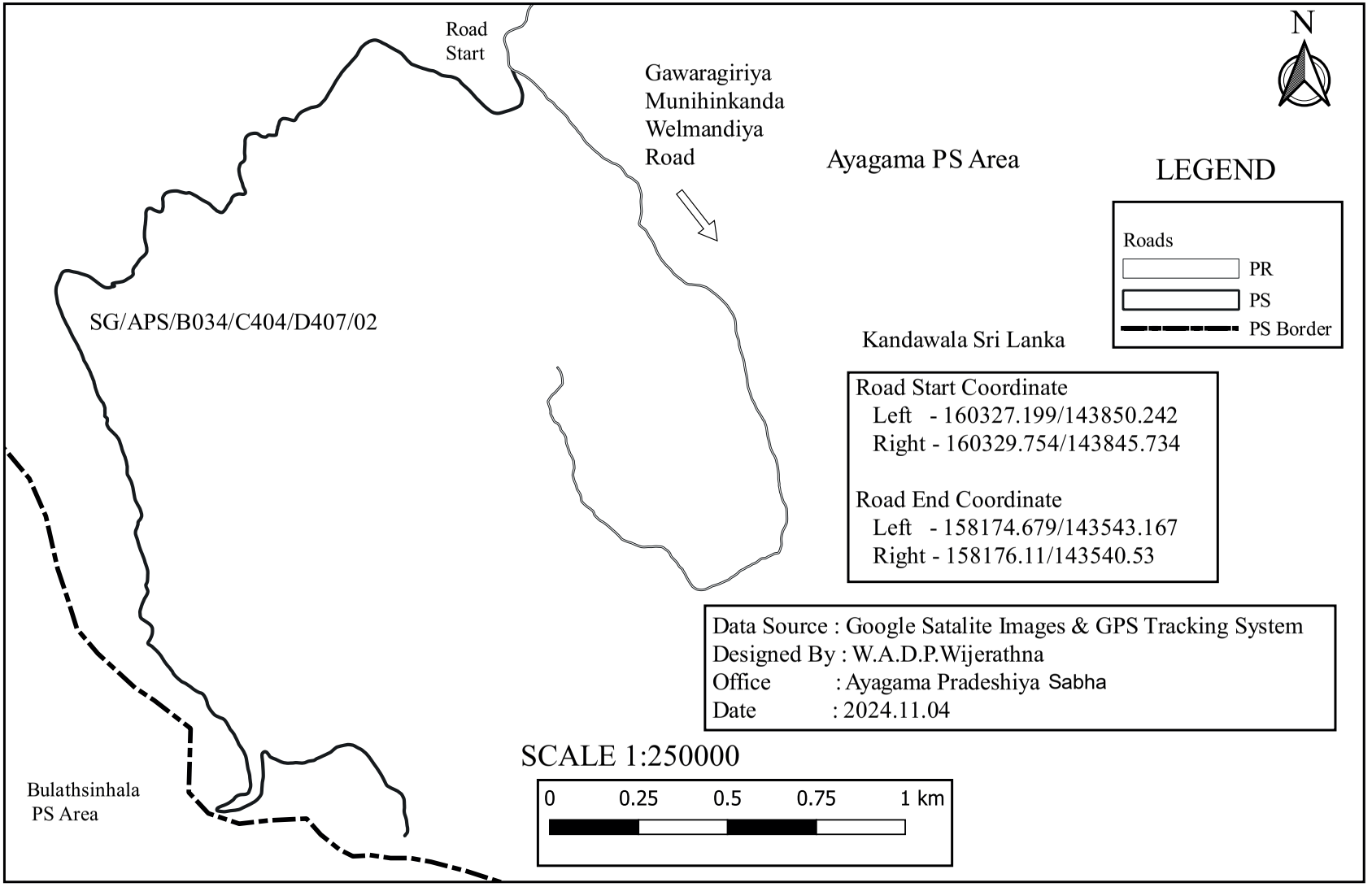

SG/APS/B034/C404/D407/02/01 - First Lane of Gamwasama

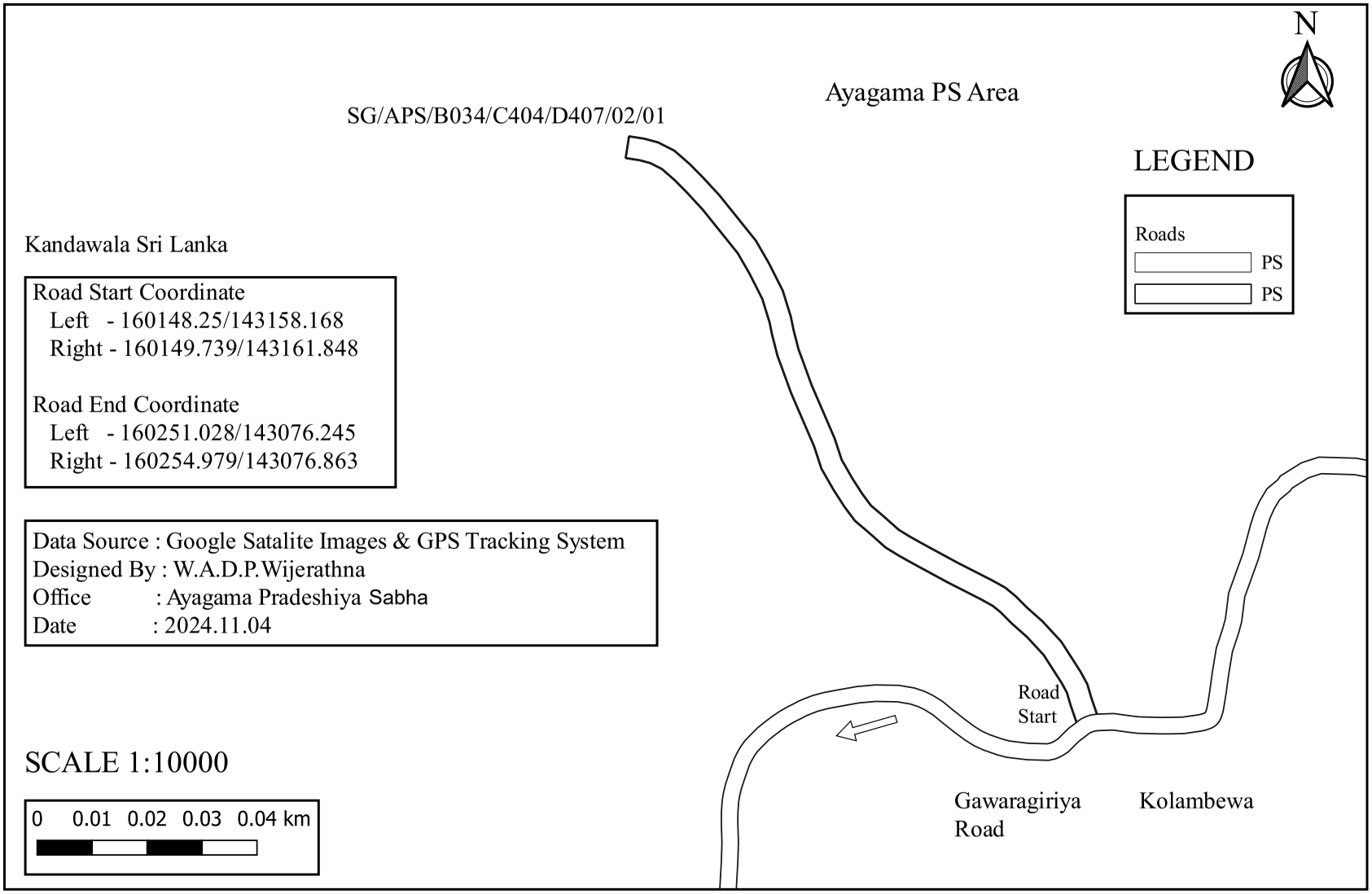

SG/APS/B034/C404/D407/02/02 - Nebadakanda Road

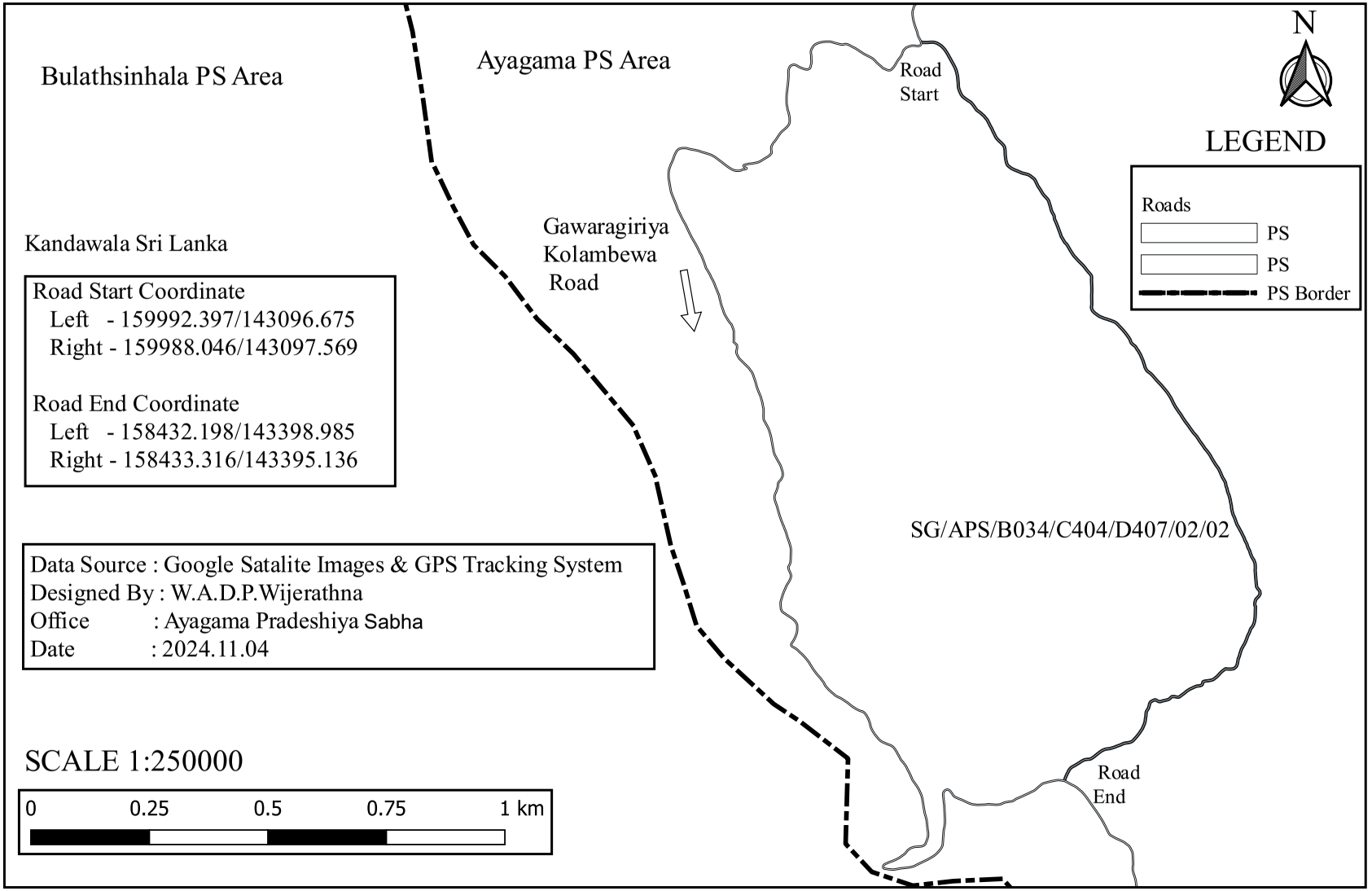

SG/APS/B034/C404/D407/02/02/01 - Kondagala Road

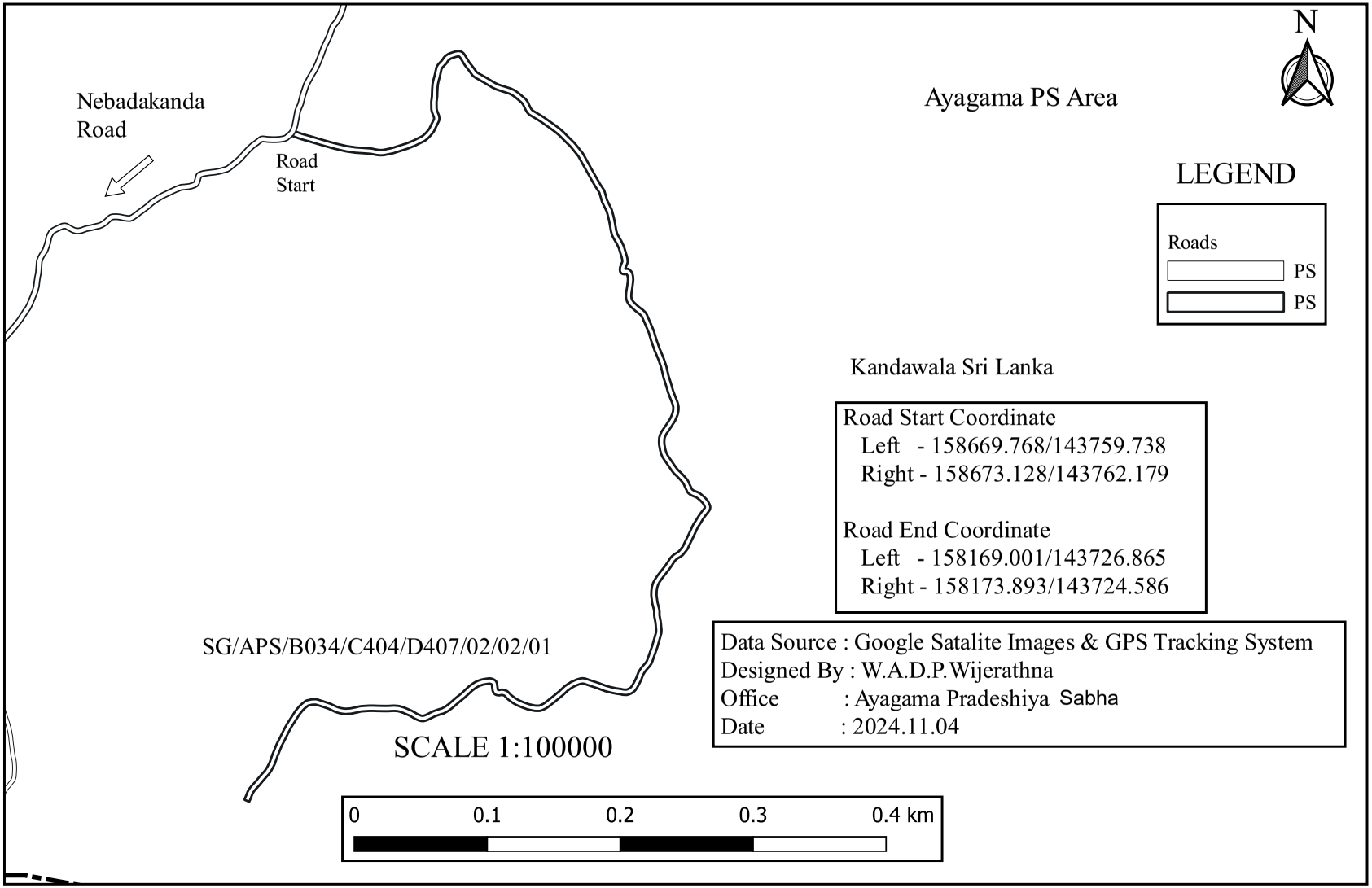

SG/APS/B034/C404/D407/02/02/02 - First Lane of Nebadakanda Road

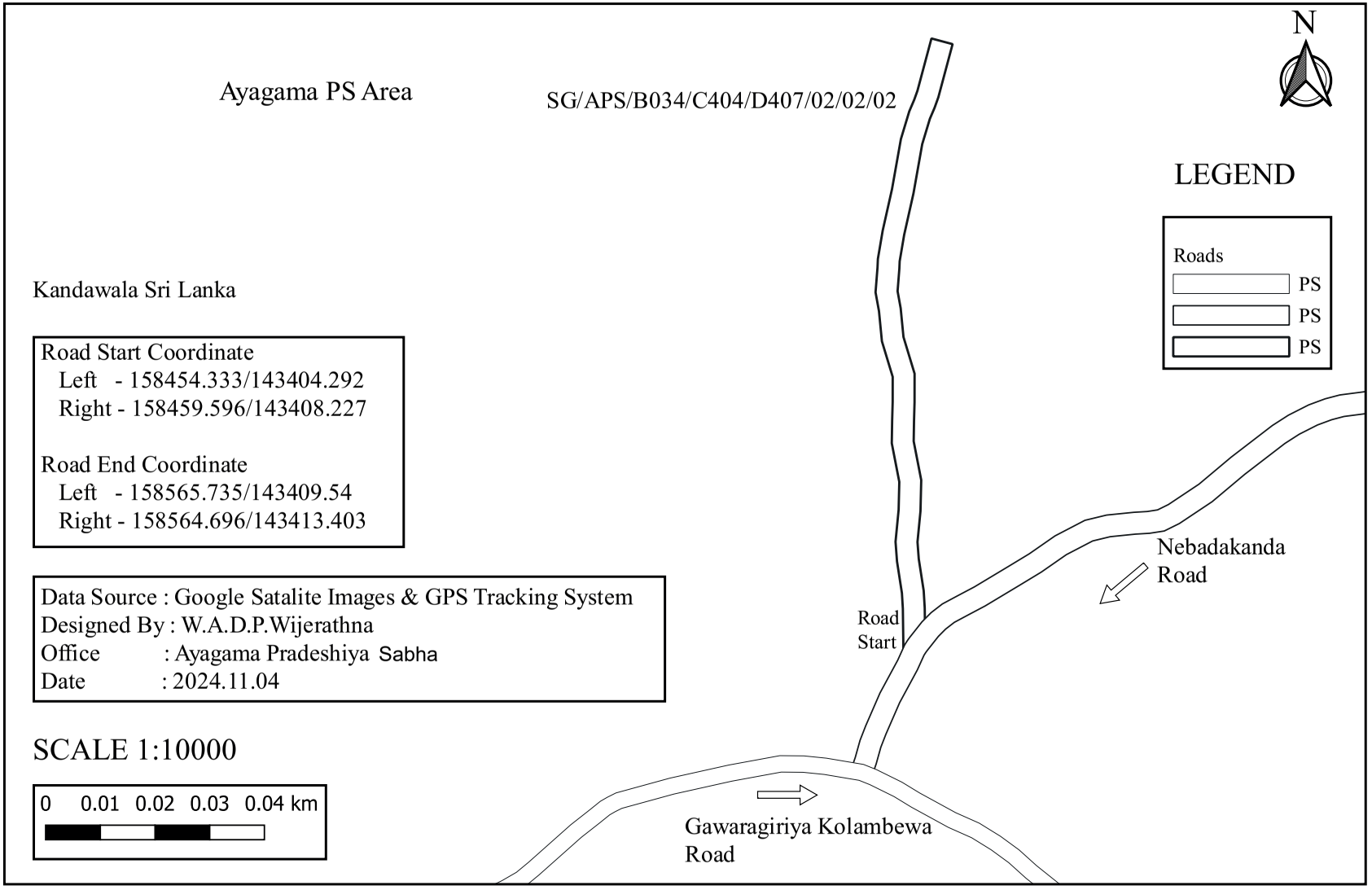

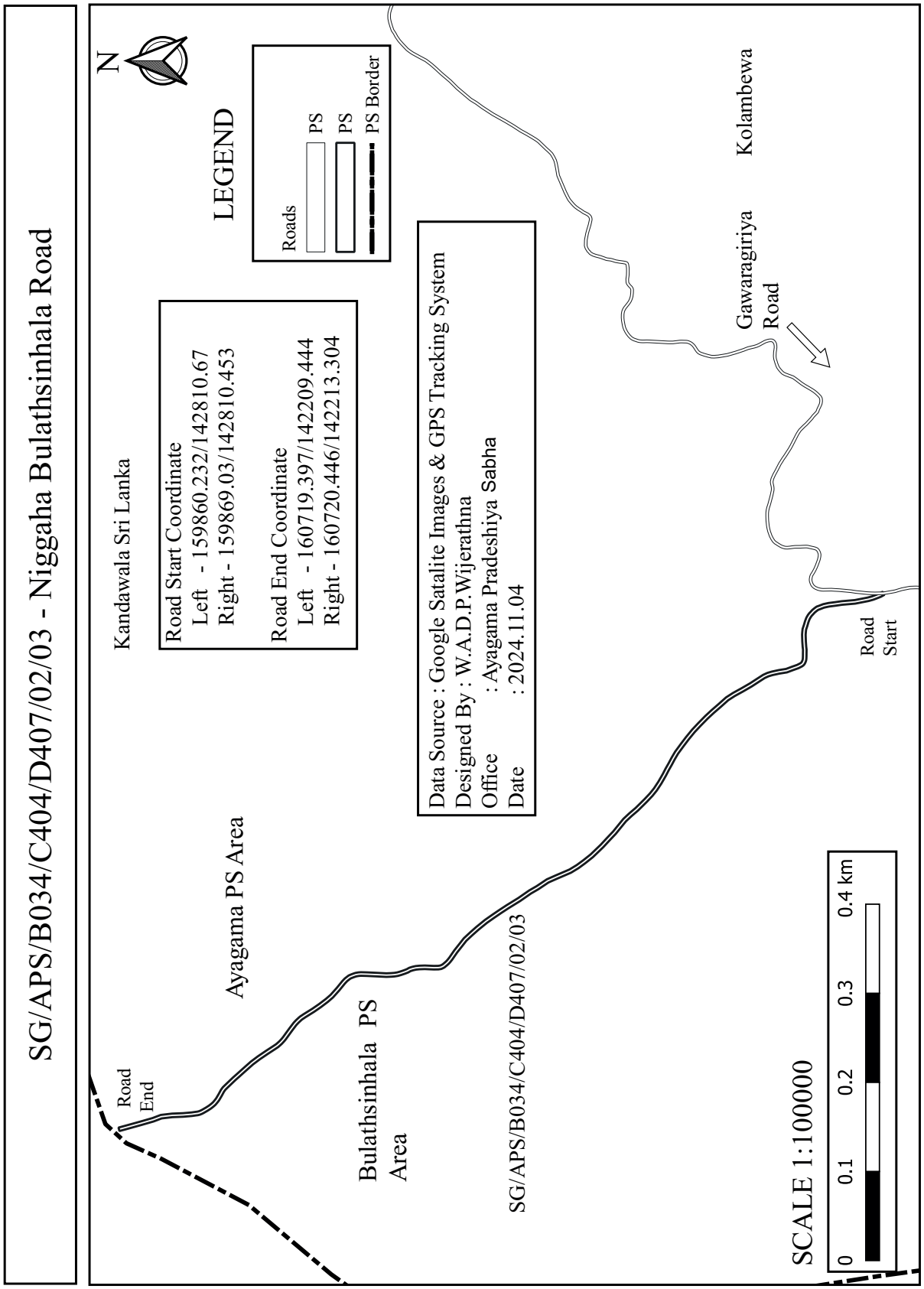
SG/APS/B034/C404/D407/02/03 - Niggaha Bulathsinhala Road
N
LEGEND
Roads
PS
PS
PS Border
Kandawala Sri Lanka
Road Start Coordinate
Left - 159860.232/142810.67
Right - 159869.03/142810.453
Road End Coordinate
Left - 160719.397/142209.444
Right - 160720.446/142213.304
Data Source : Google Satalite Images & GPS Tracking System
Designed By : W.A.D.P.Wijerathna
Office : Ayagama Pradeshiya Sabha
Date : 2024.11.04
Ayagama PS Area
Bulathsinhala PS Area
SG/APS/B034/C404/D407/02/03
Road End
Road Start
Gawaragiriya Road
Kolambewa
SCALE 1:100000
0
0.1
0.2
0.3
0.4 km

SG/APS/B034/C404/D407/02/03/01 - First Lane of Niggaha Bulathsinhala Road

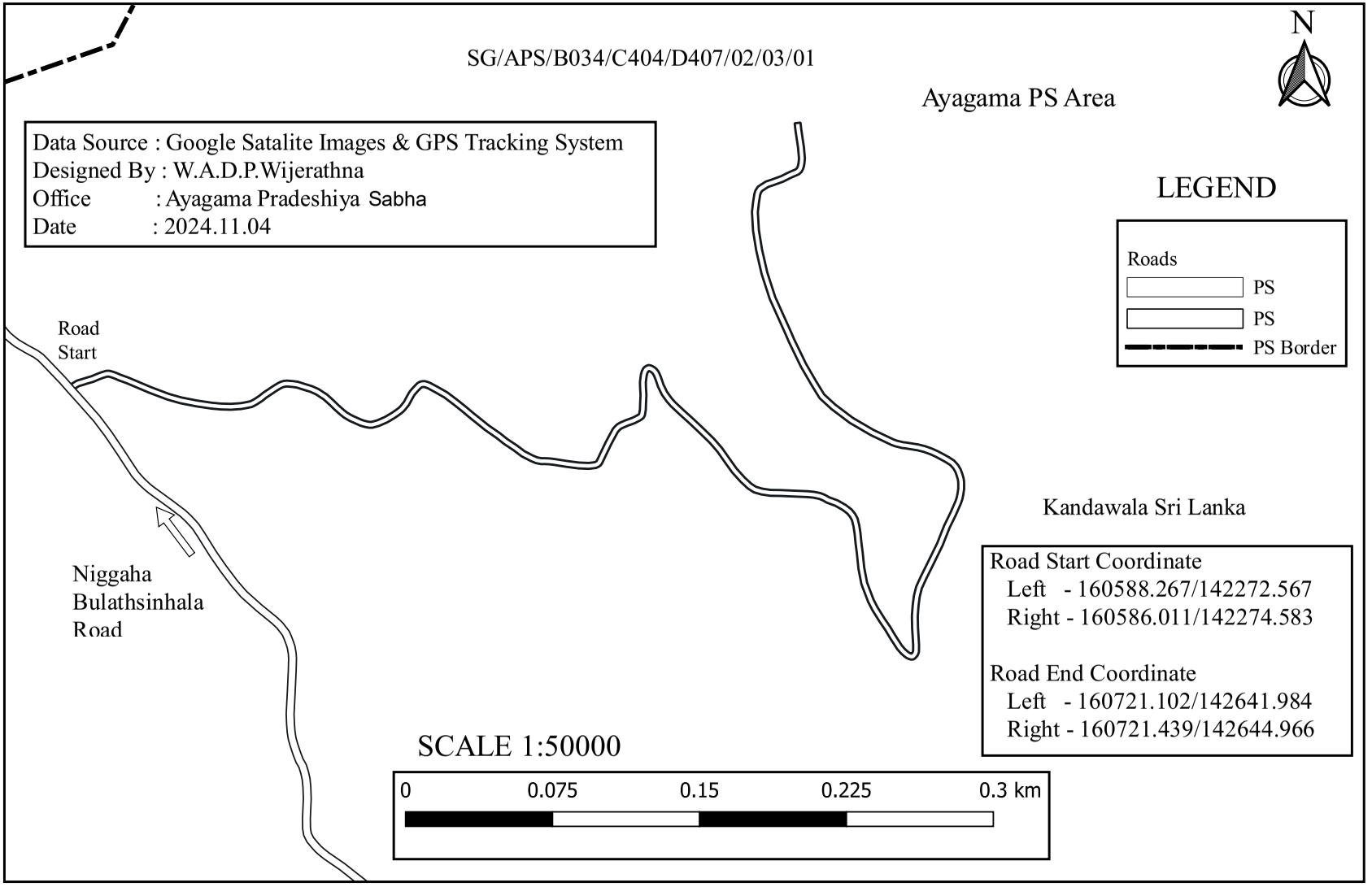

SG/APS/B034/C404/D407/02/04 - Gamwasama Bodhiya Neabadakanda Road

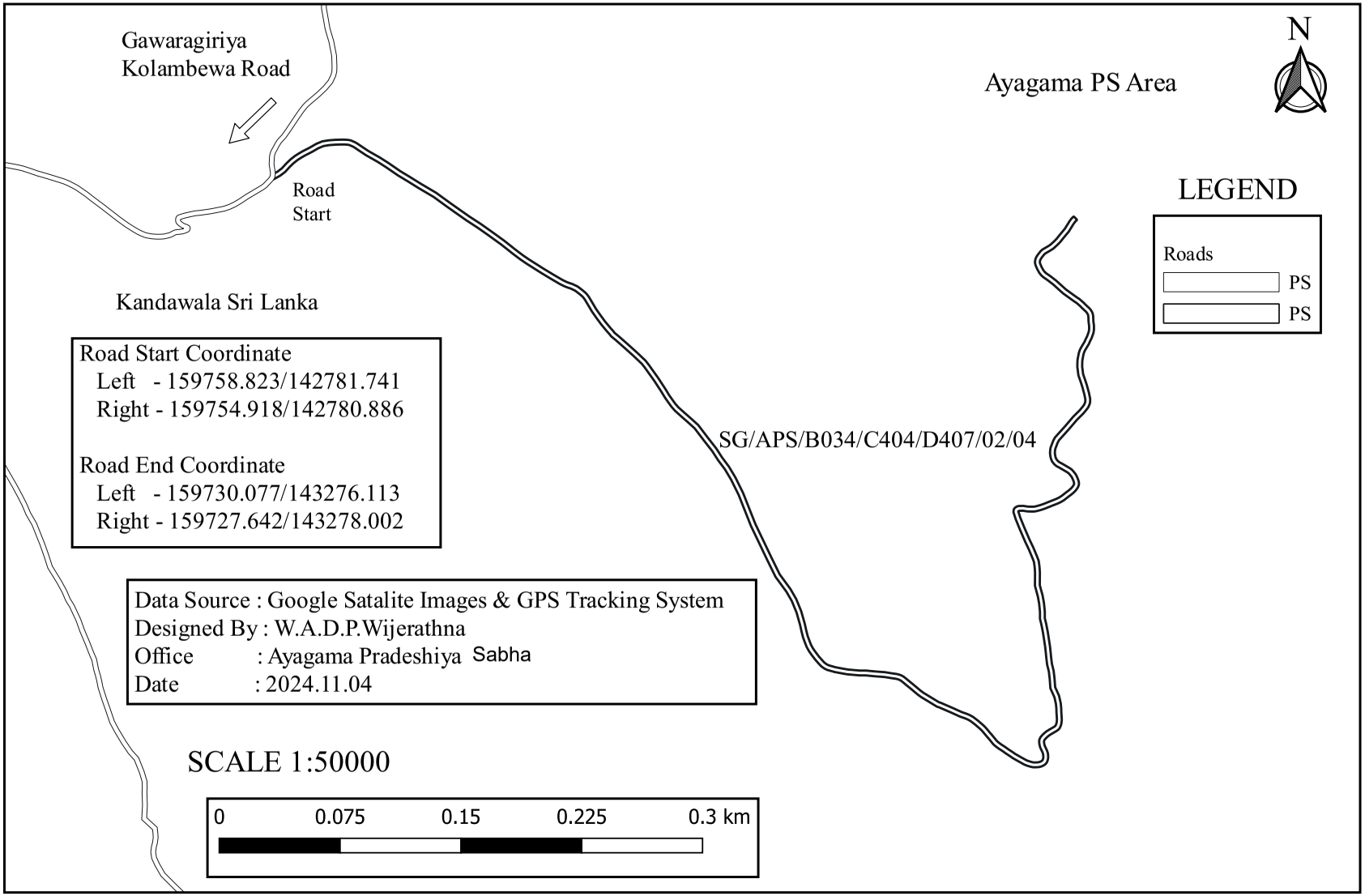

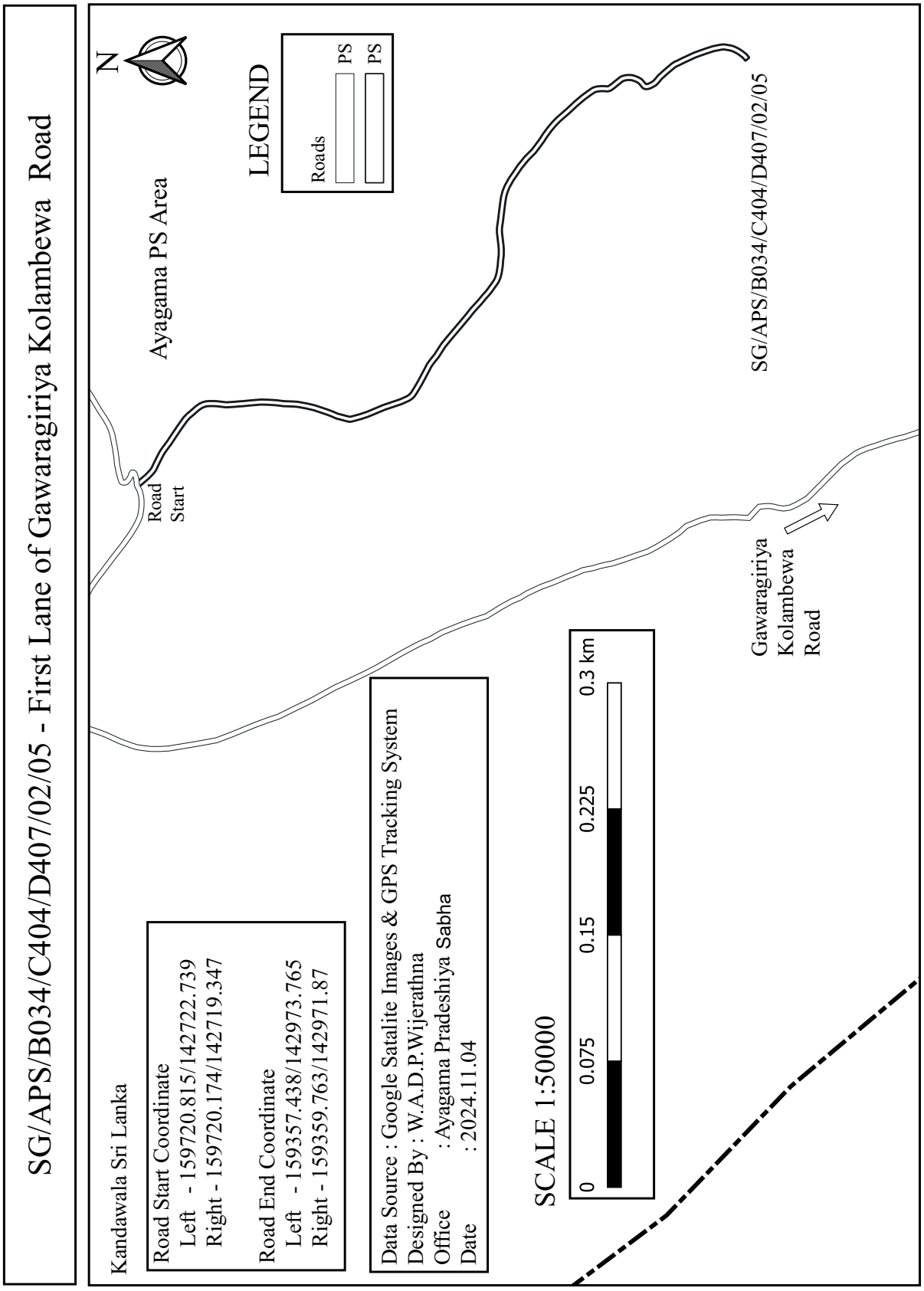
SG/APS/B034/C404/D407/02/05 - First Lane of Gawaragiriya Kolambewa Road
Kandawala Sri Lanka
Road Start Coordinate
Left - 159720.815/142722.739
Right - 159720.174/142719.347
Road End Coordinate
Left - 159357.438/142973.765
Right - 159359.763/142971.87
Data Source : Google Satalite Images & GPS Tracking System
Designed By : W.A.D.P.Wijerathna
Office : Ayagama Pradeshiya Sabha
Date : 2024.11.04
SCALE 1:50000
0
0.075
0.15
0.225
0.3 km
N
LEGEND
Roads
PS
PS
Ayagama PS Area
Road Start
SG/APS/B034/C404/D407/02/05
Gawaragiriya Kolambewa Road

SG/APS/B034/C404/D407/02/06 - Second Lane of Gawaragiriya Kolambewa Road

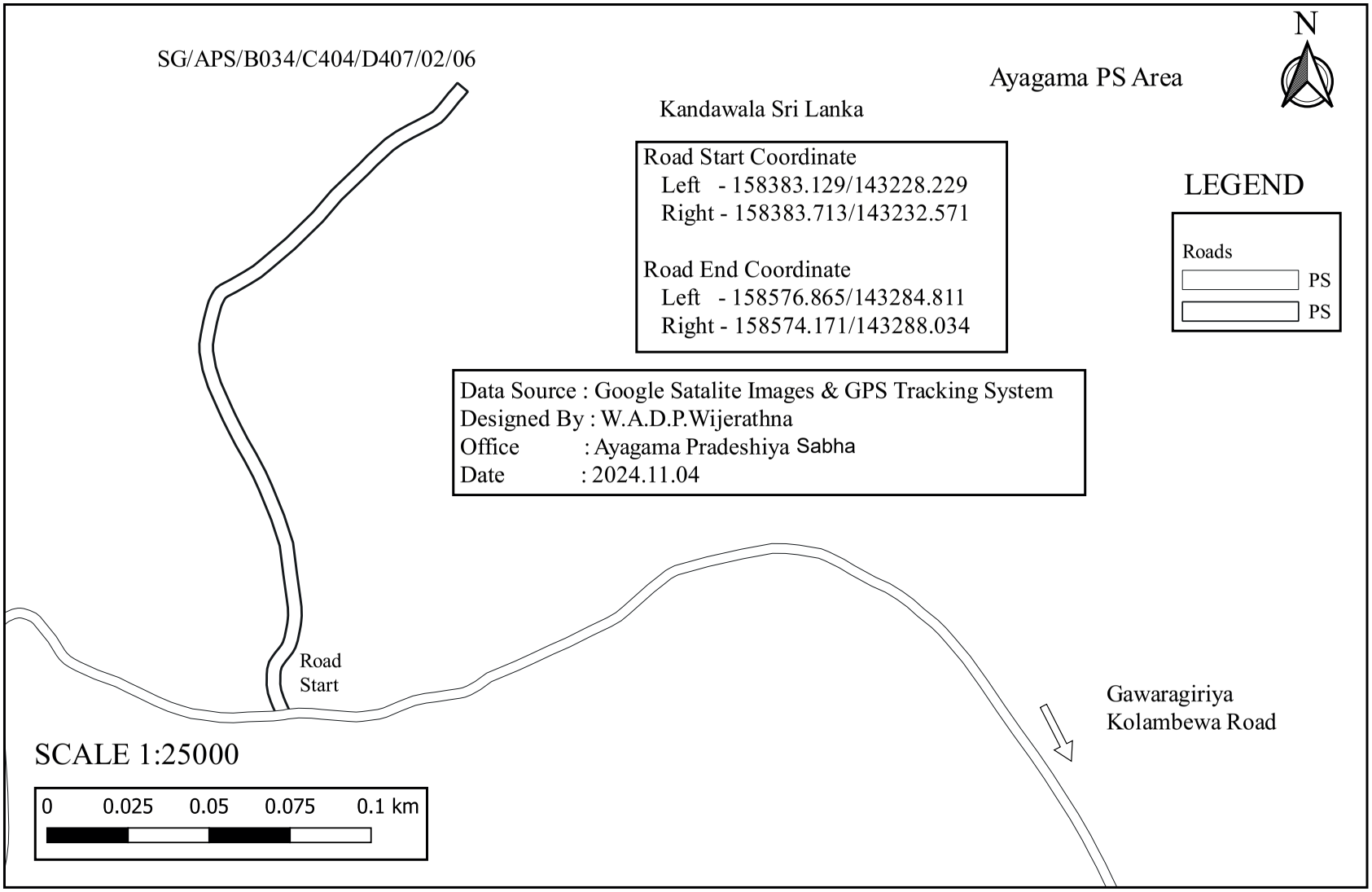

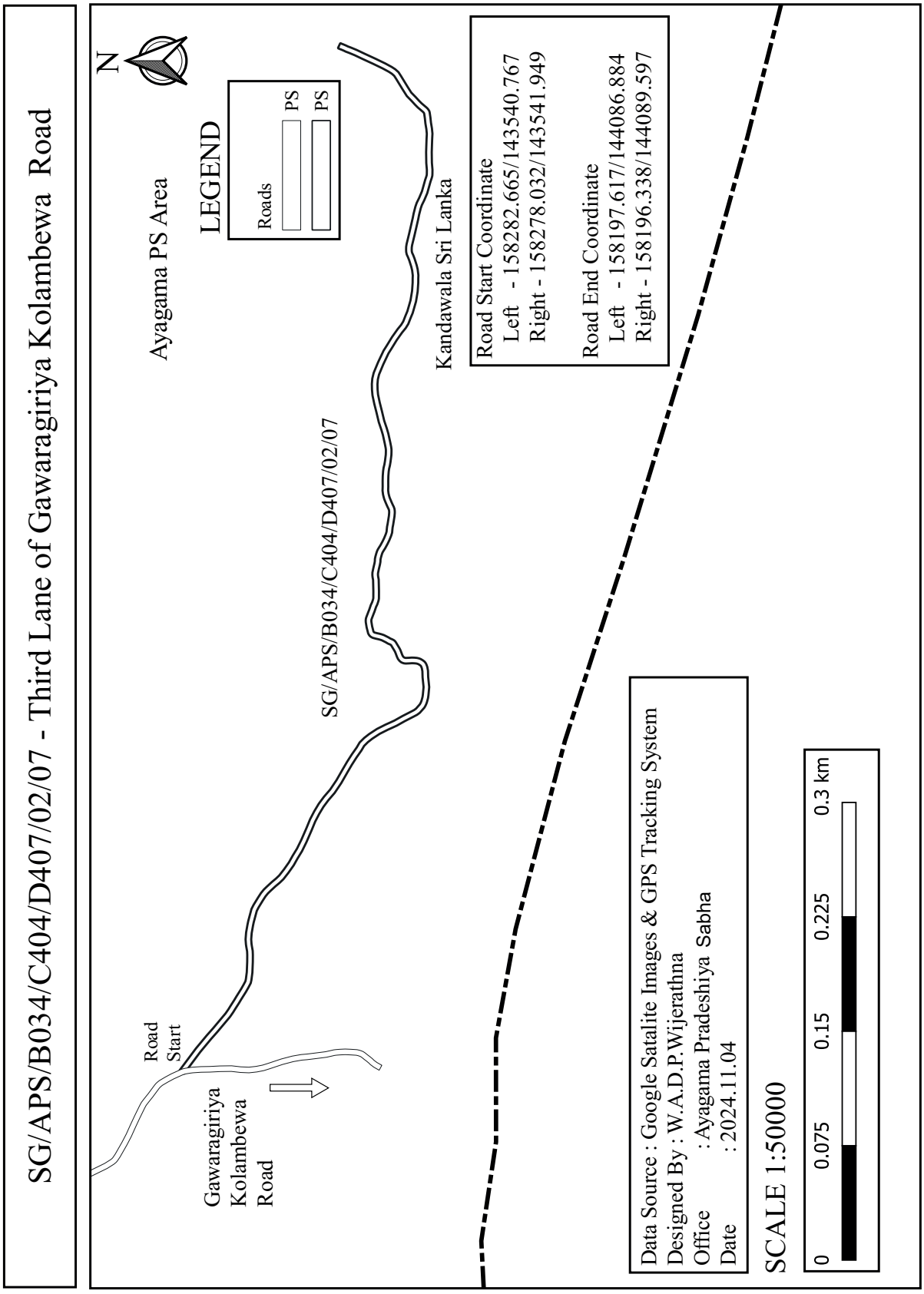
SG/APS/B034/C404/D407/02/07 - Third Lane of Gawaragiriya Kolambewa Road
N
Ayagama PS Area
LEGEND
Roads
PS
PS
Kandawala Sri Lanka
Road Start Coordinate
Left - 158282.665/143540.767
Right - 158278.032/143541.949
Road End Coordinate
Left - 158197.617/144086.884
Right - 158196.338/144089.597
SG/APS/B034/C404/D407/02/07
Road Start
Gawaragiriya Kolambewa Road
Data Source : Google Satalite Images & GPS Tracking System
Designed By : W.A.D.P.Wijerathna
Office : Ayagama Pradeshiya Sabha
Date : 2024.11.04
SCALE 1:50000
0
0.075
0.15
0.225
0.3 km

SG/APS/B034/C404/D407/03 - First Lane of Gawaragiriya Munihinkanda Road

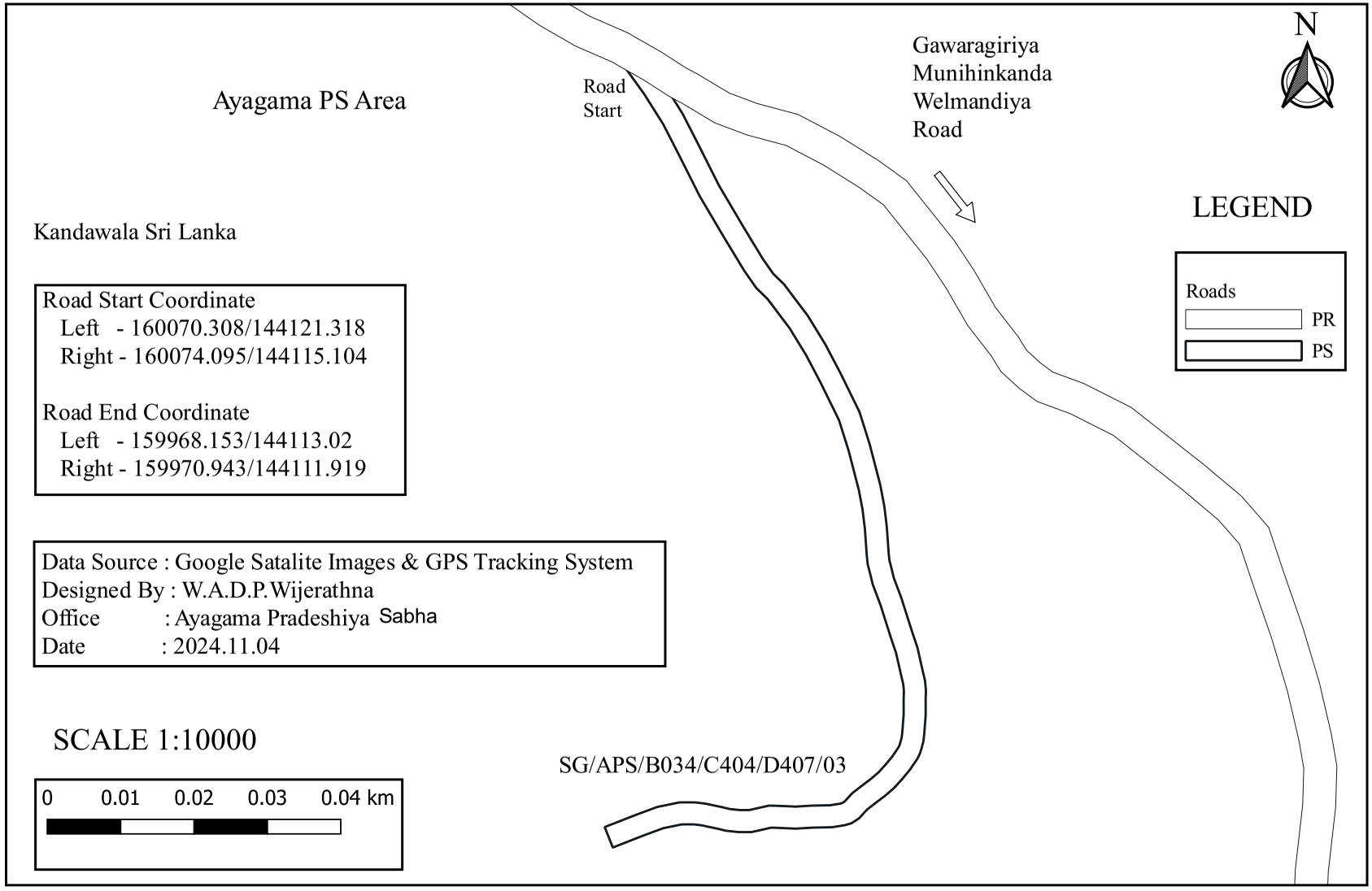

SG/APS/B034/C404/D407/04 - Second Lane of Kolambewa Munihinkanda Road

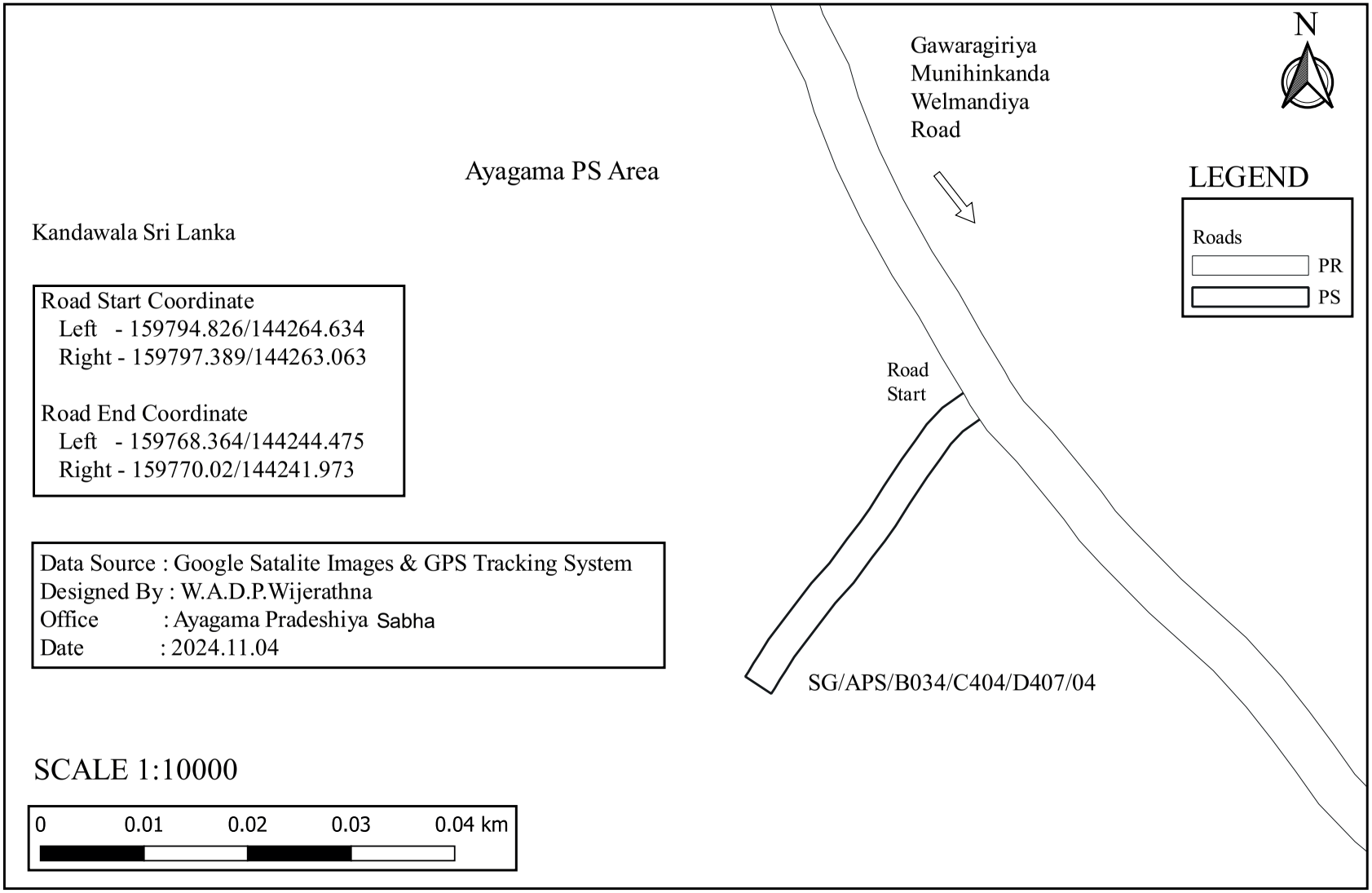

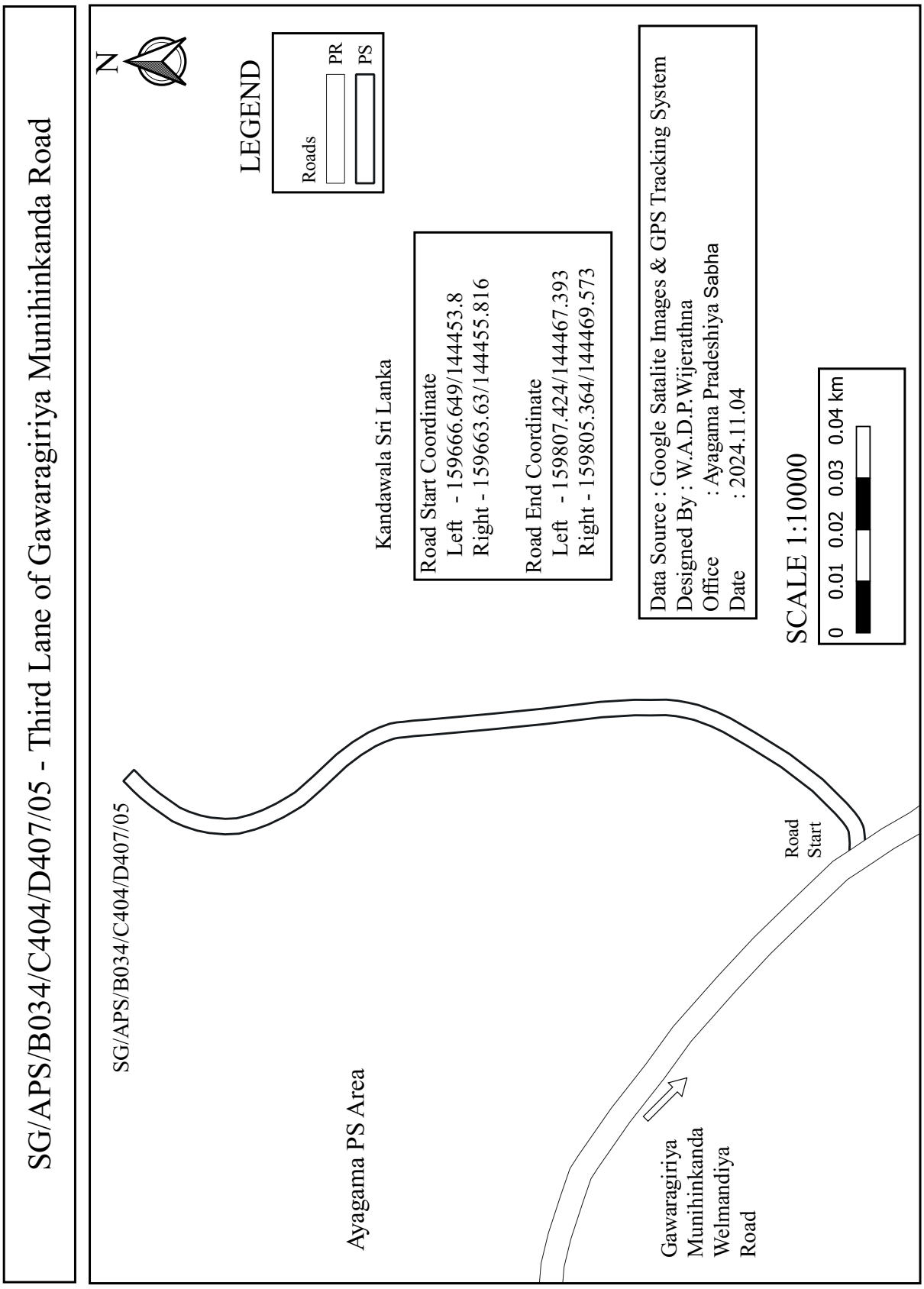
SG/APS/B034/C404/D407/05 - Third Lane of Gawaragiriya Munihinkanda Road
N
LEGEND
Roads
PR
PS
Kandawala Sri Lanka
Road Start Coordinate
Left - 159666.649/144453.8
Right - 159663.63/144455.816
Road End Coordinate
Left - 159807.424/144467.393
Right - 159805.364/144469.573
Data Source : Google Satalite Images & GPS Tracking System
Designed By : W.A.D.P.Wijerathna
Office : Ayagama Pradeshiya Sabha
Date : 2024.11.04
SCALE 1:10000
0 0.01 0.02 0.03 0.04 km
SG/APS/B034/C404/D407/05
Road Start
Ayagama PS Area
Gawaragiriya Munihinkanda Welmandiya Road

SG/APS/B034/C404/D407/06 - Fourth Lane of Gawaragiriya Munihinkanda Road

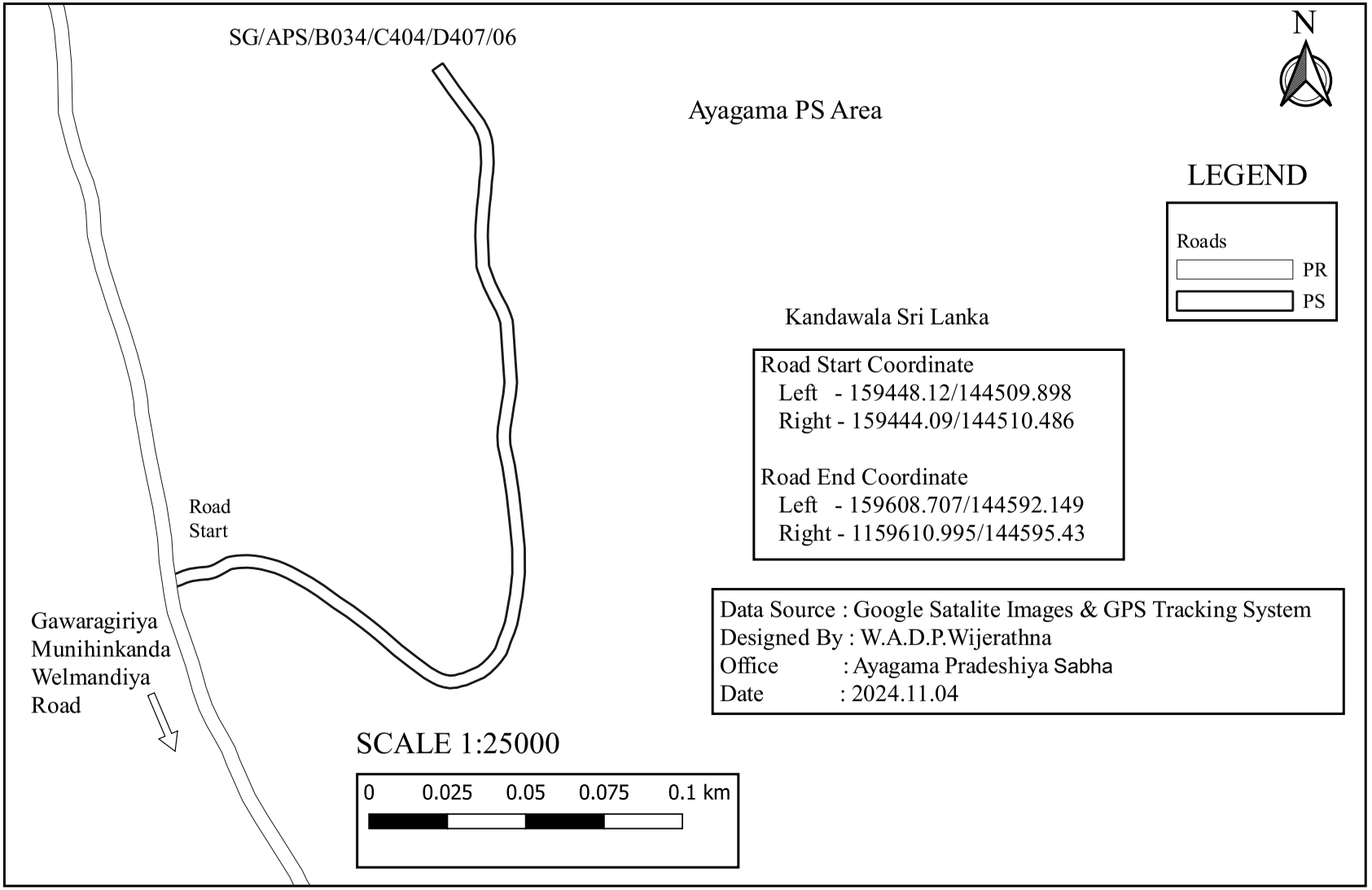

SG/APS/B034/C404/D407/06/01 - First Subway of Fourth Lane of Gawaragiriya Munihinkanda Road

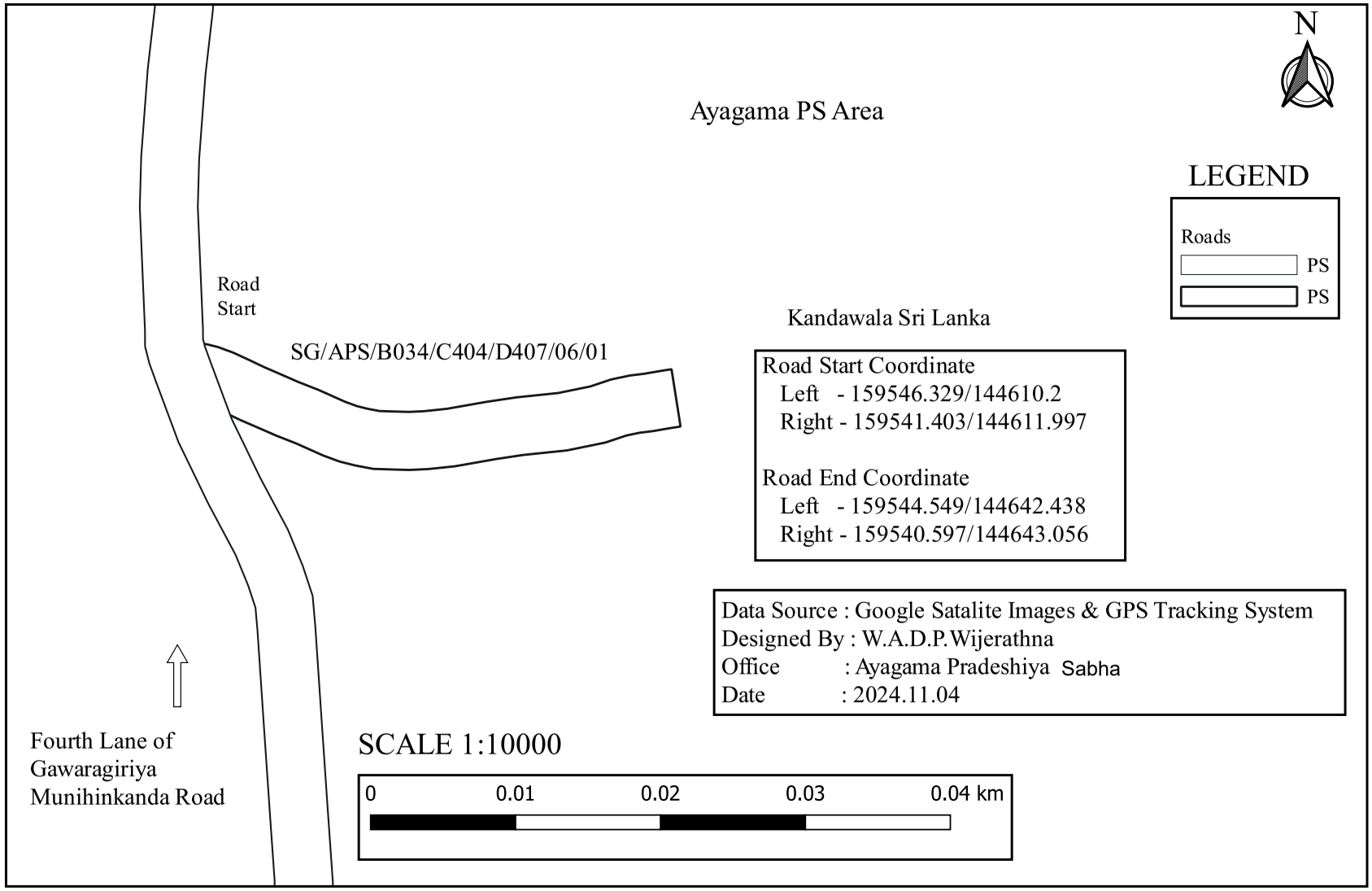

SG/APS/B034/C404/D407/07 - Kolambewa Munihinkanda Ihalakanda Road

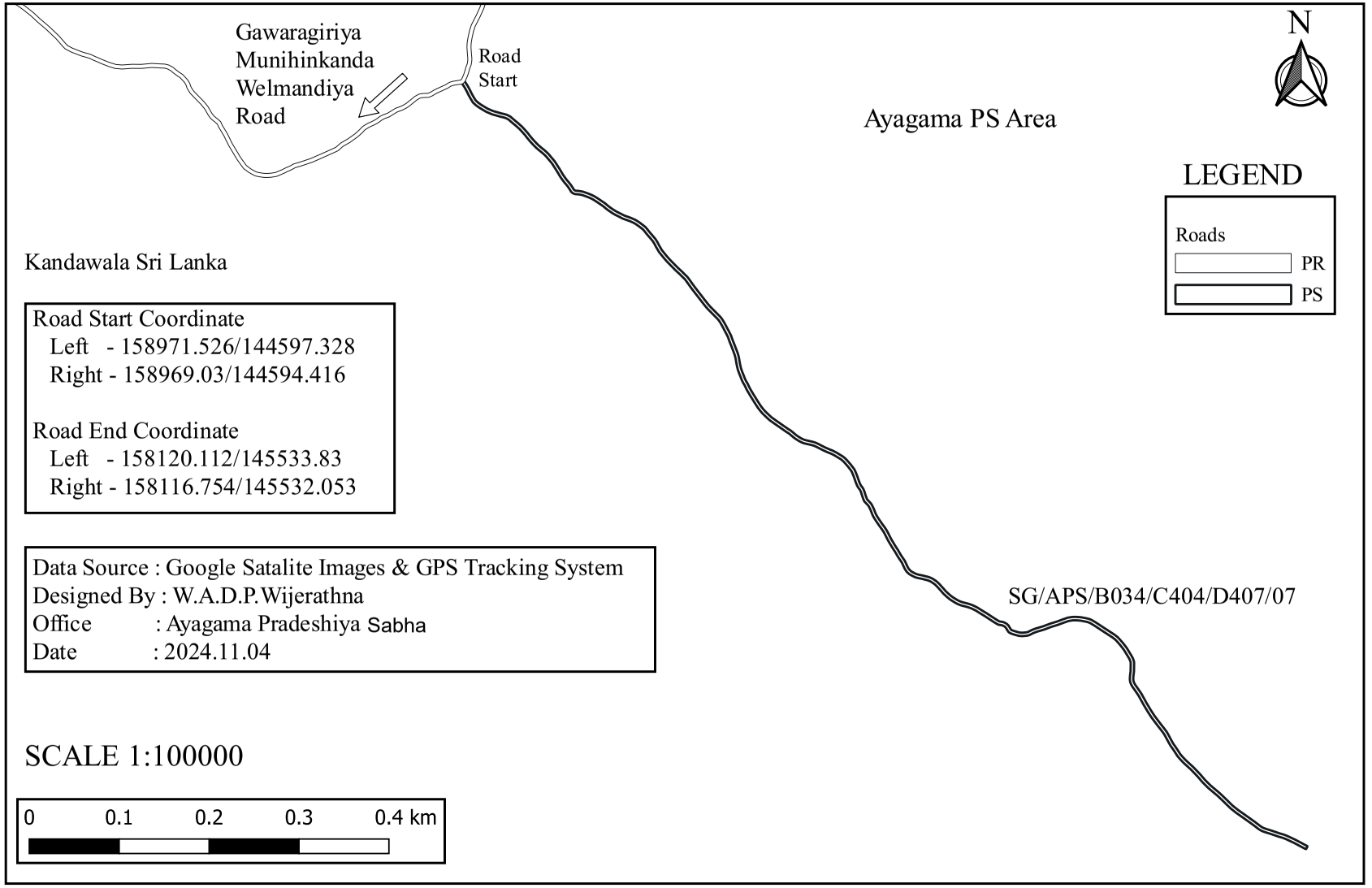

SG/APS/B034/C404/D407/07/01 - First Lane of Kolambewa Munihinkanda Ihalakanda Road

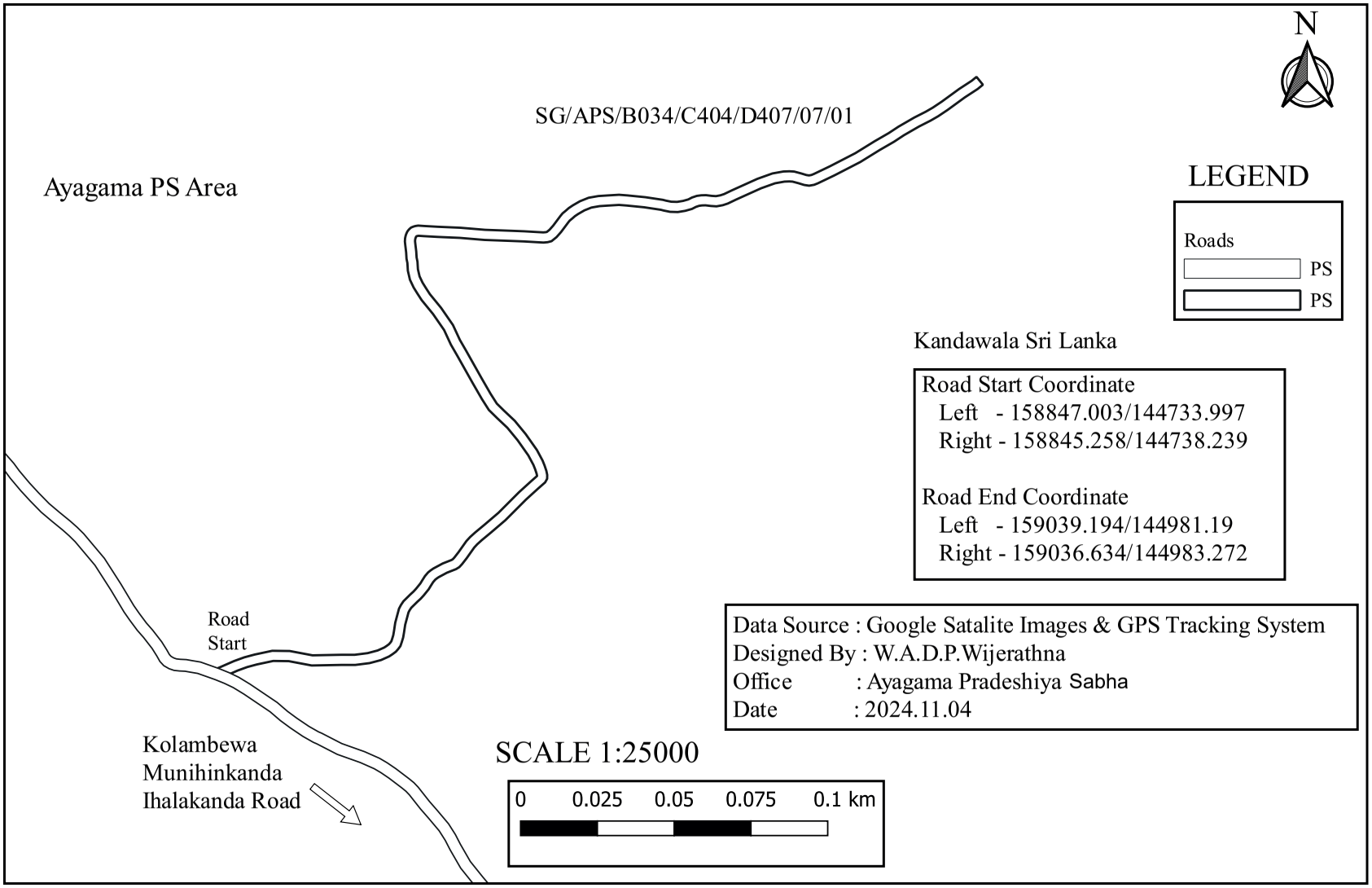

SG/APS/B034/C404/D407/07/02 - Kolambewa Munihinkanda Dodamgewaththa Road

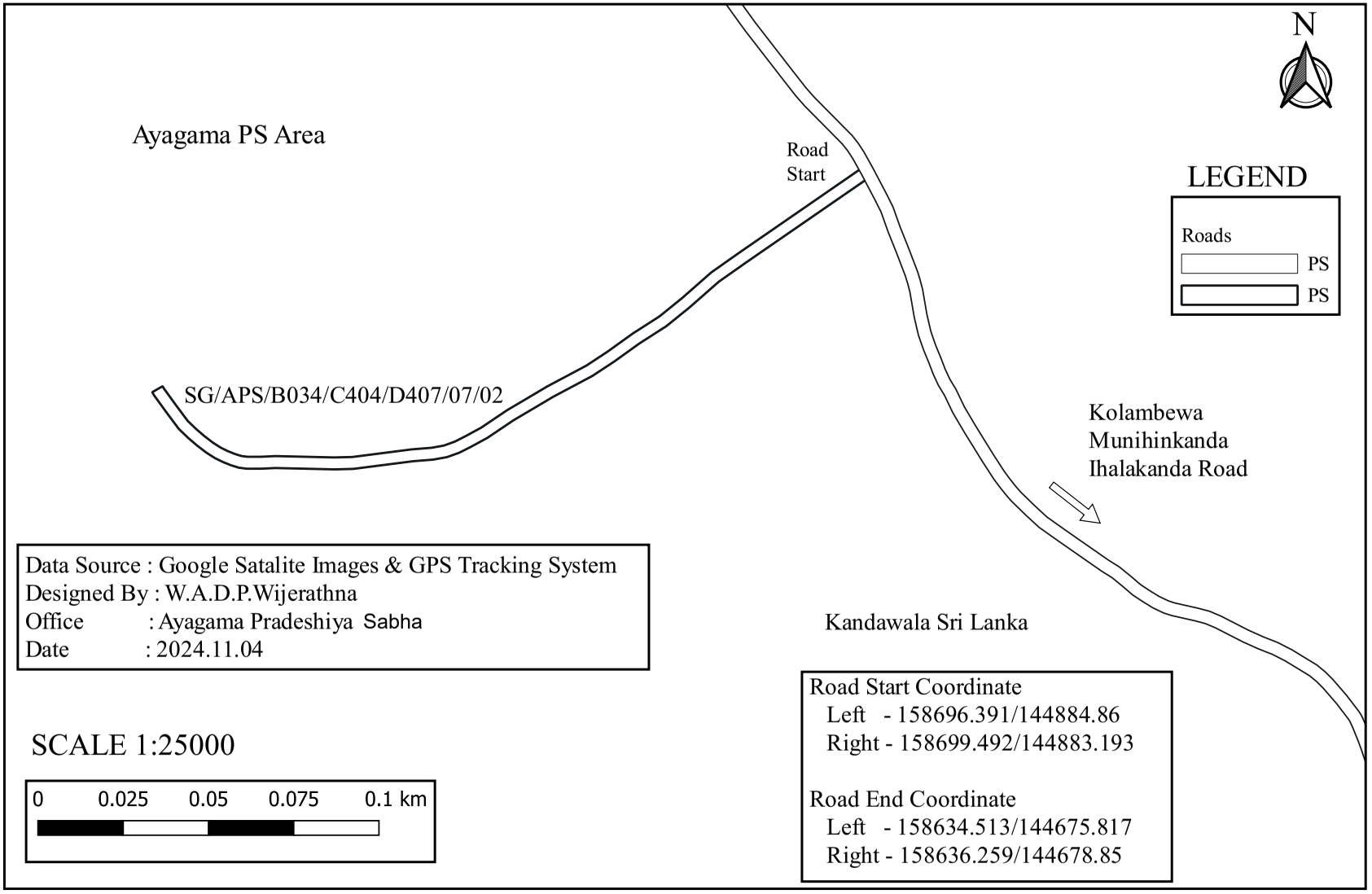

SG/APS/B034/C404/D407/07/03 - Fifth Lane of Kolambewa Munihinkanda

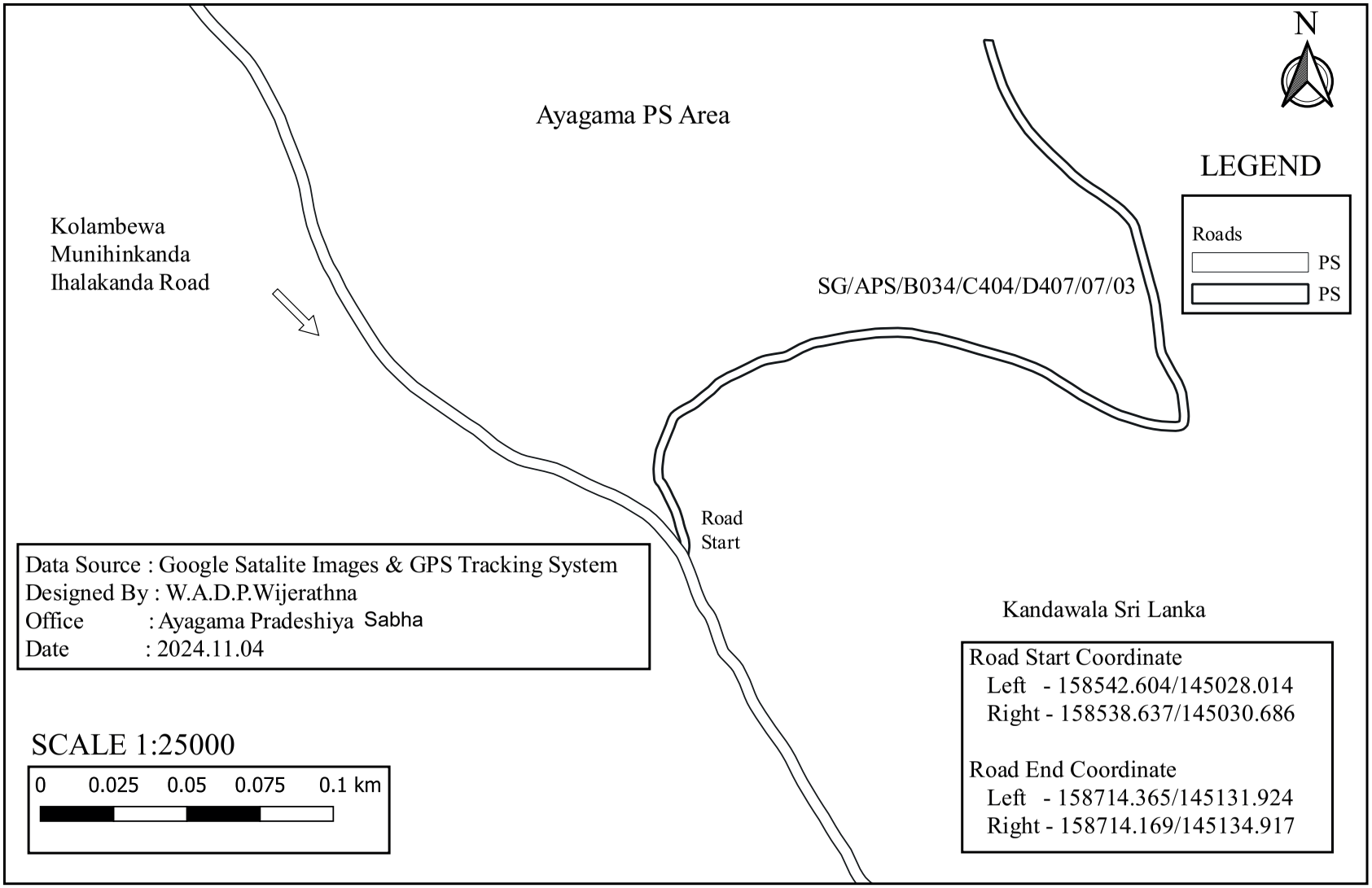

SG/APS/B034/C404/D407/07/03/01 - Frist By Pass of Kolambewa Munihinkanda

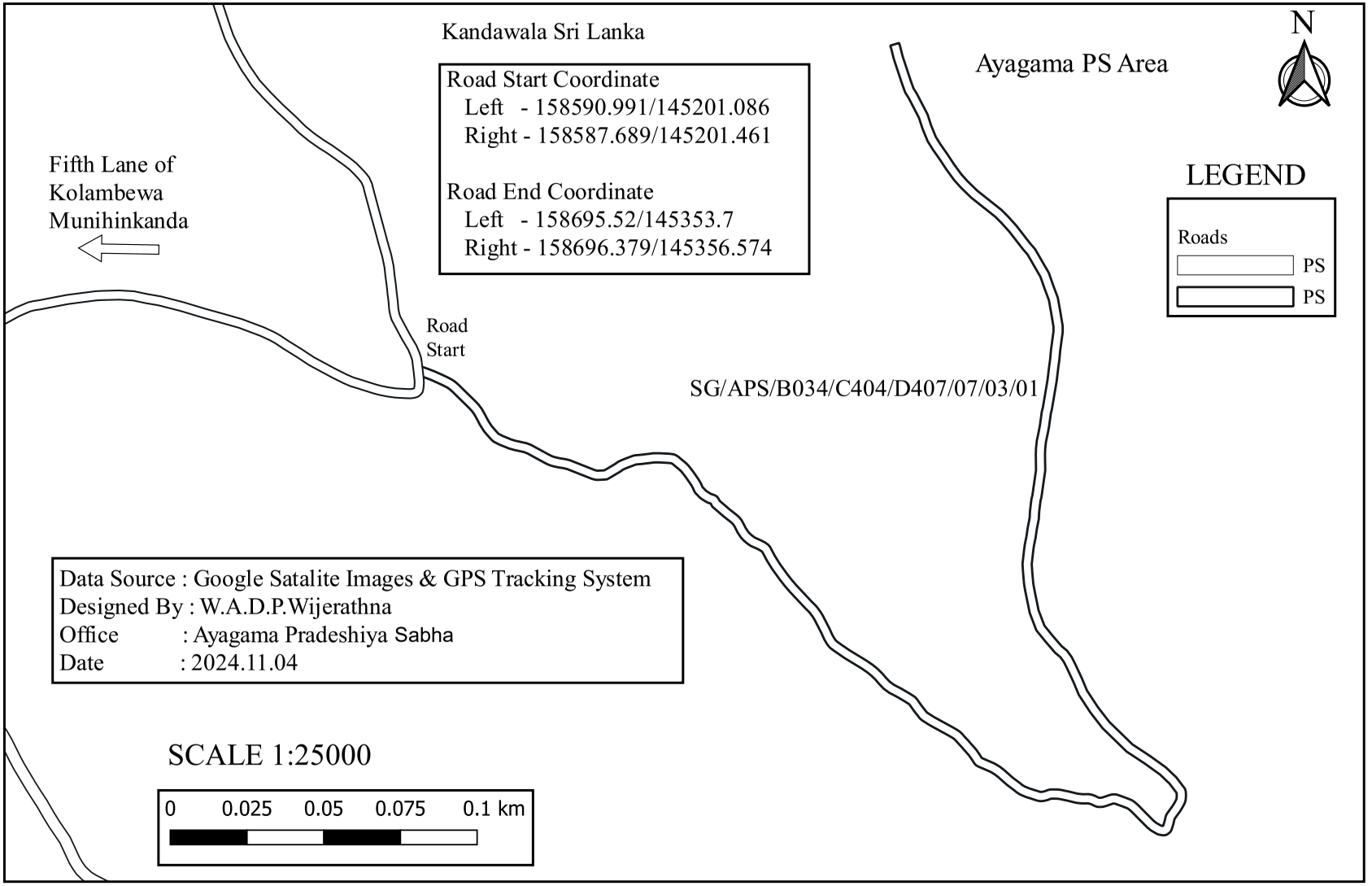

SG/APS/B034/C404/D407/08 - Sixth Lane of Kolambewa Muninkanda

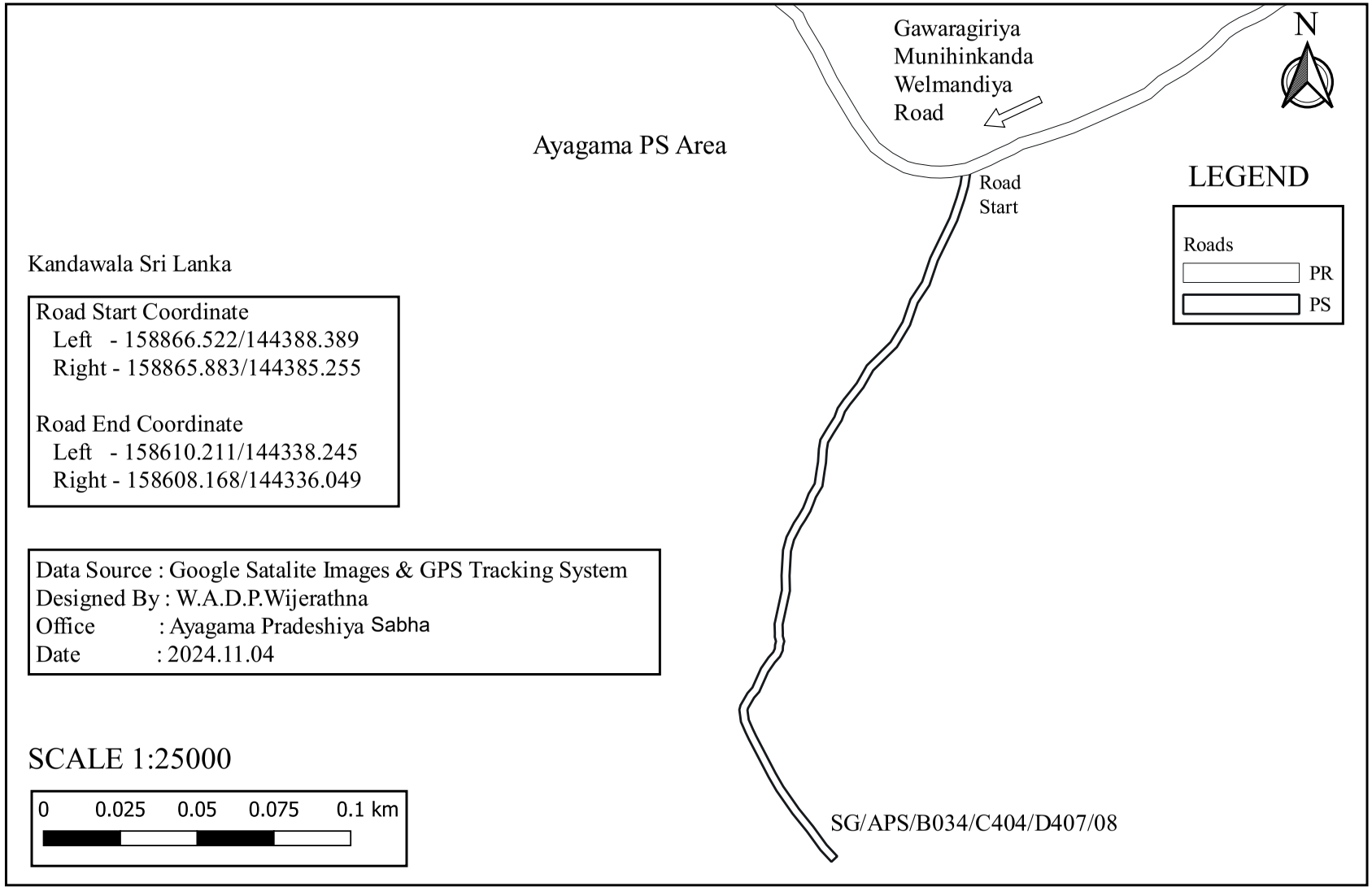

SG/APS/B034/C404/C401/01 - Landemedahena Road

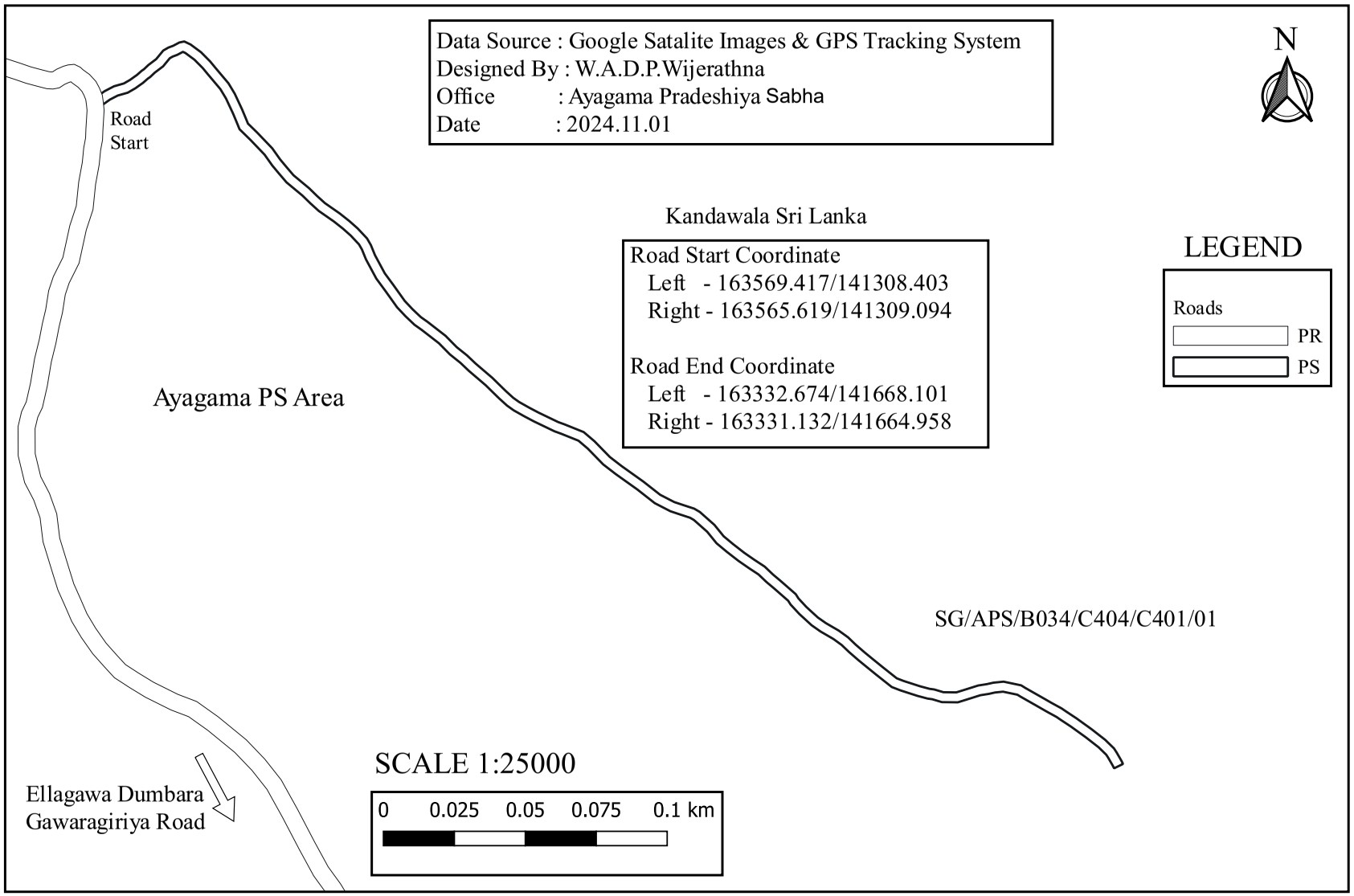

SG/APS/B034/C404/C401/02 - Dumbara Manana Kaluwanhena Road

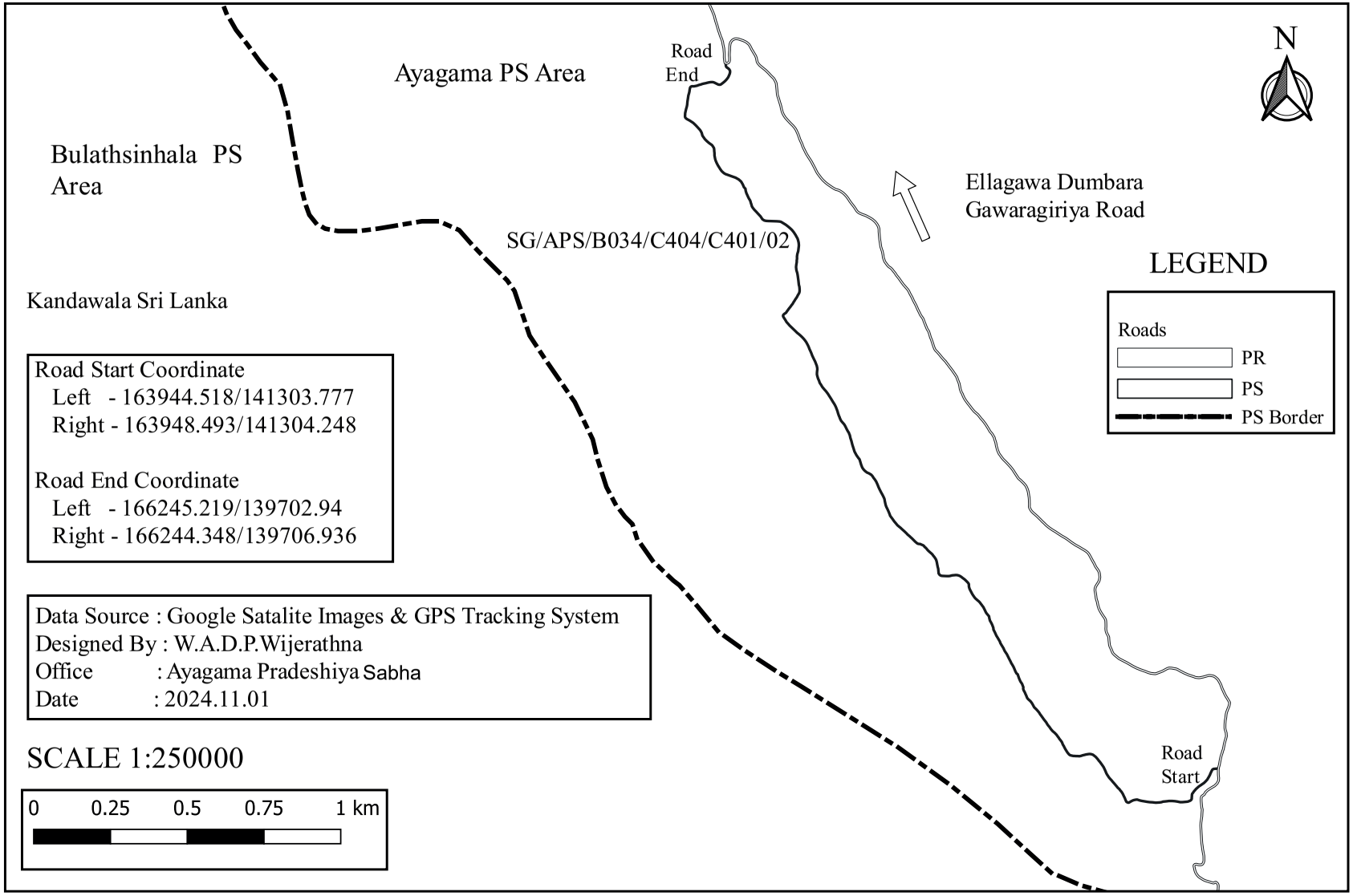

SG/APS/B034/C404/C401/02/01 - First Lane of Mahawalawaththa Pahala

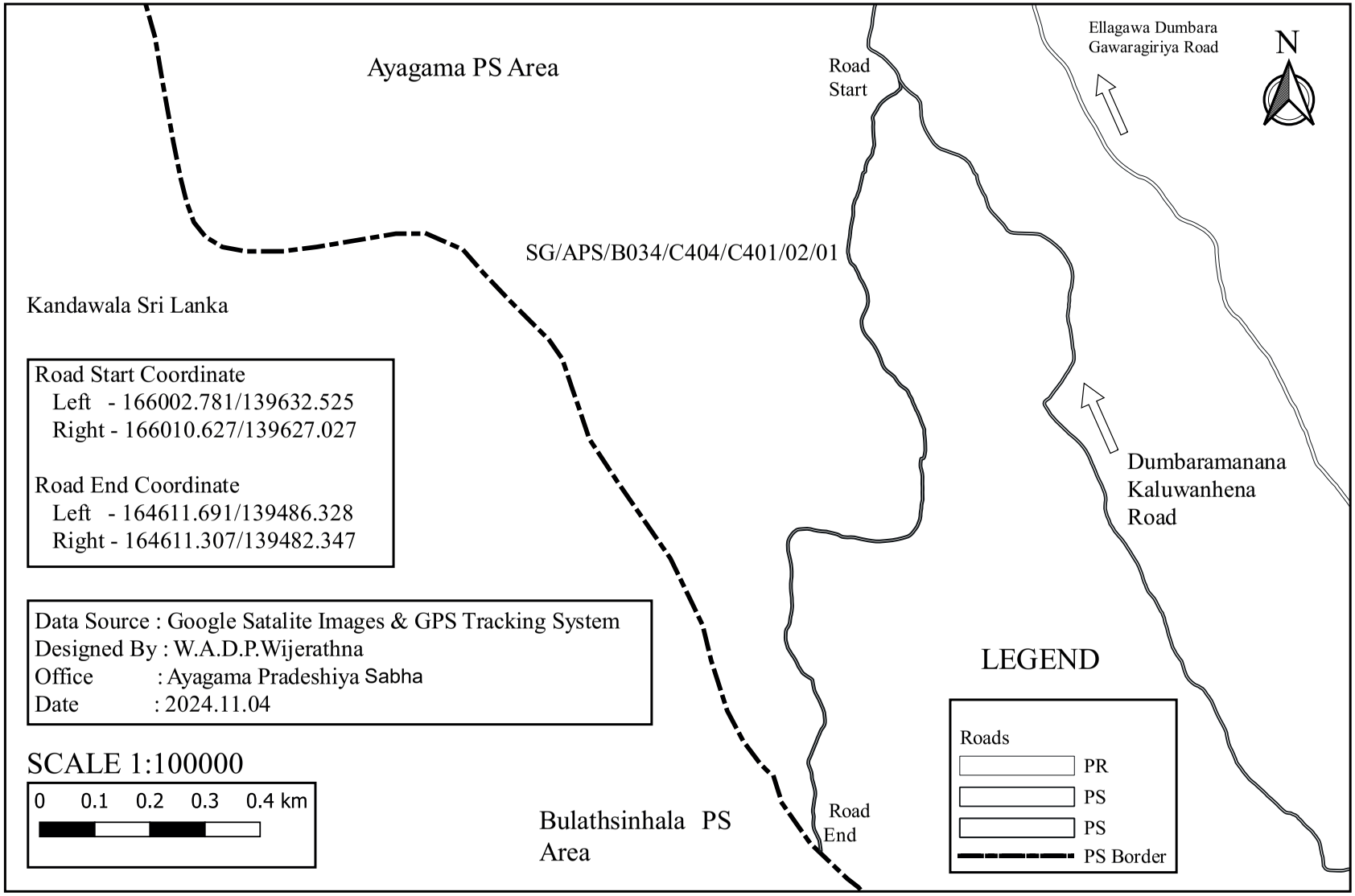

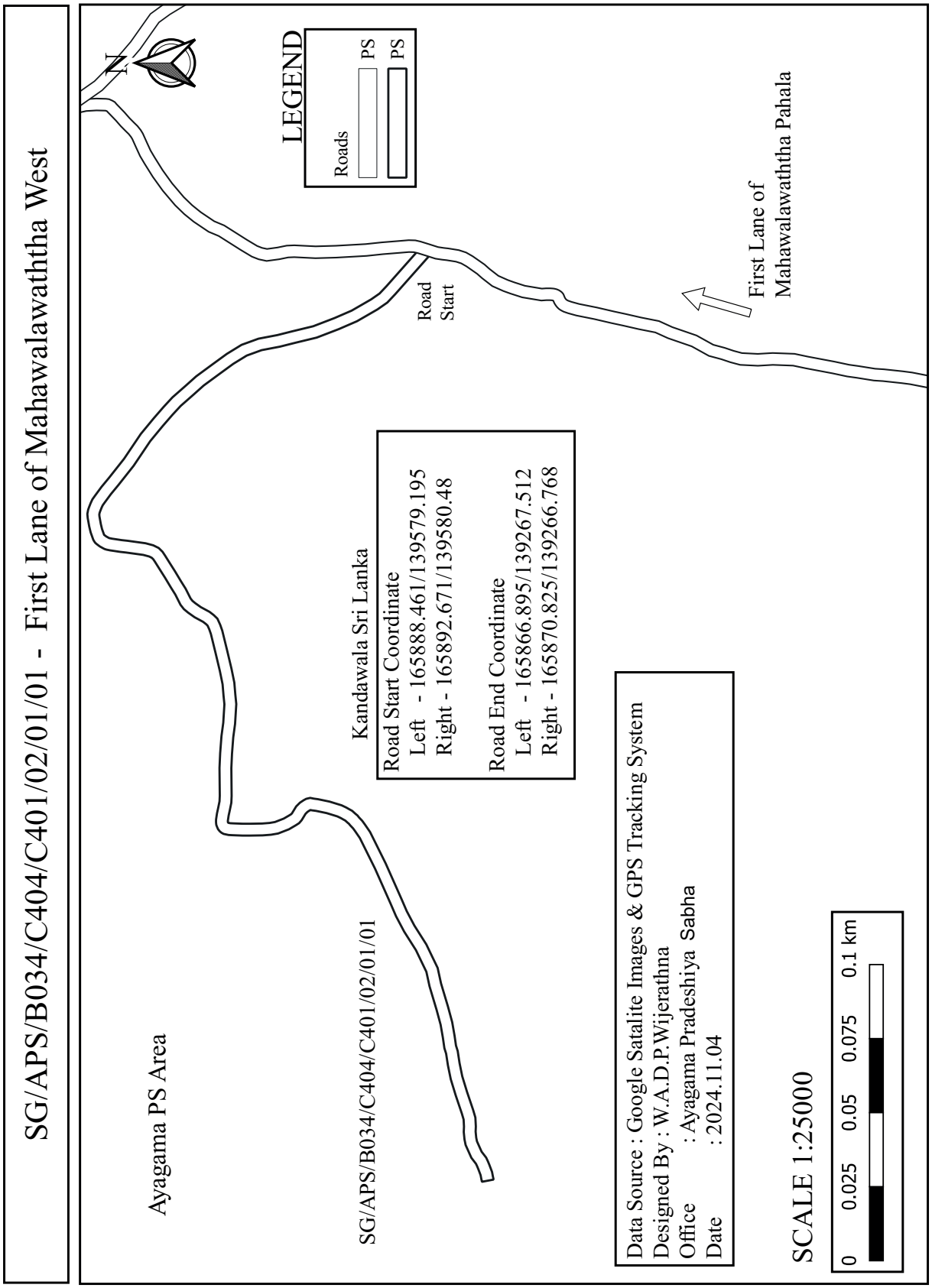
SG/APS/B034/C404/C401/02/01/01 - First Lane of Mahawalawaththa West
N
LEGEND
Roads
PS
PS
Road Start
First Lane of Mahawalawaththa Pahala
Kandawala Sri Lanka
Road Start Coordinate
Left - 165888.461/139579.195
Right - 165892.671/139580.48
Road End Coordinate
Left - 165866.895/139267.512
Right - 165870.825/139266.768
Ayagama PS Area
SG/APS/B034/C404/C401/02/01/01
Data Source : Google Satalite Images & GPS Tracking System
Designed By : W.A.D.P.Wijerathna
Office : Ayagama Pradeshiya Sabha
Date : 2024.11.04
SCALE 1:25000
0 0.025 0.05 0.075 0.1 km

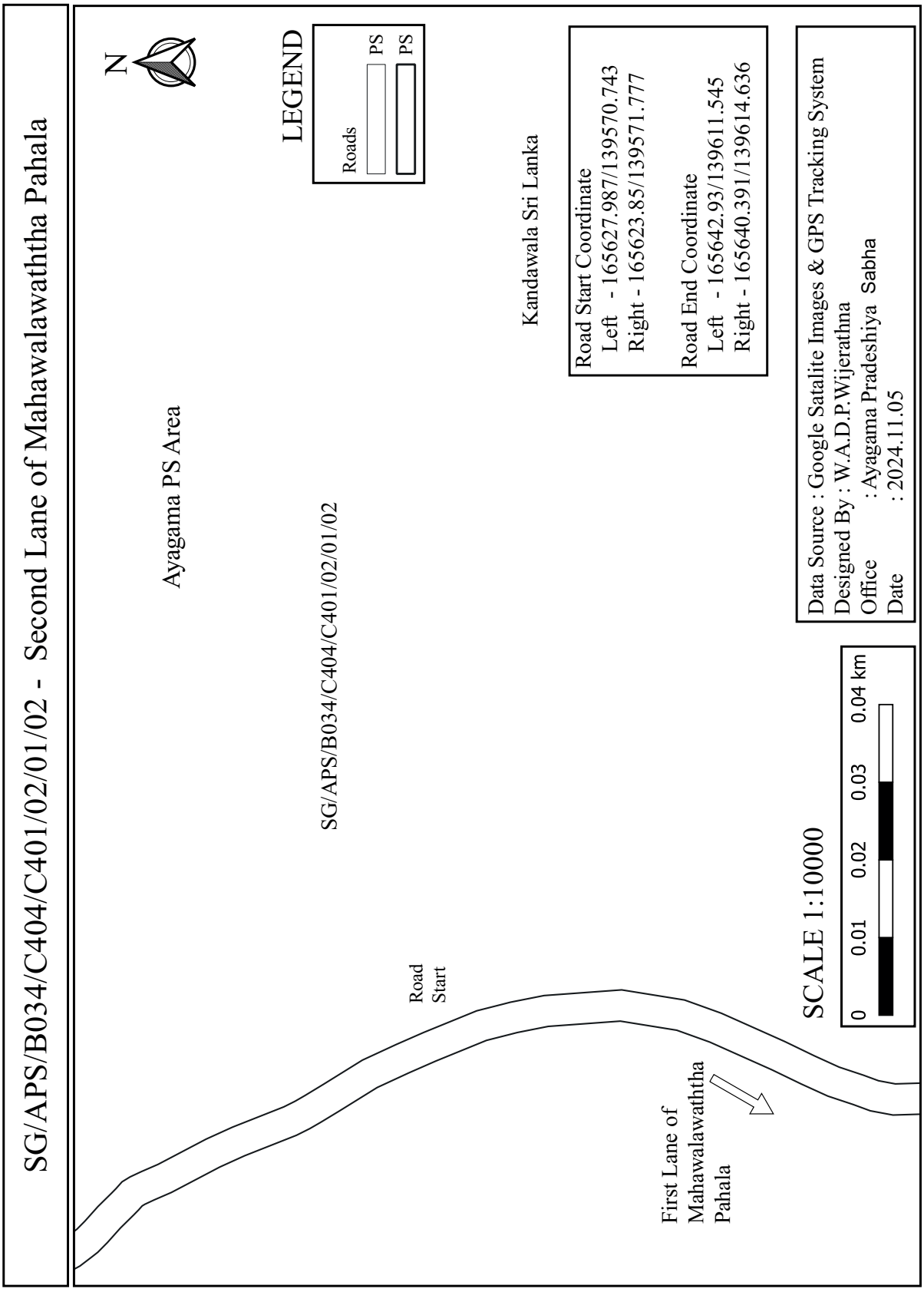
SG/APS/B034/C404/C401/02/01/02 - Second Lane of Mahawalawaththa Pahala
N
LEGEND
Roads
PS
PS
Kandawala Sri Lanka
Road Start Coordinate
Left - 165627.987/139570.743
Right - 165623.85/139571.777
Road End Coordinate
Left - 165642.93/139611.545
Right - 165640.391/139614.636
Data Source : Google Satalite Images & GPS Tracking System
Designed By : W.A.D.P.Wijerathna
Office : Ayagama Pradeshiya Sabha
Date : 2024.11.05
Ayagama PS Area
SG/APS/B034/C404/C401/02/01/02
SCALE 1:10000
0 0.01 0.02 0.03 0.04 km
Road Start
First Lane of Mahawalawaththa Pahala

SG/APS/B034/C404/C401/02/01/03 - Second Lane of Mahawalawaththa West

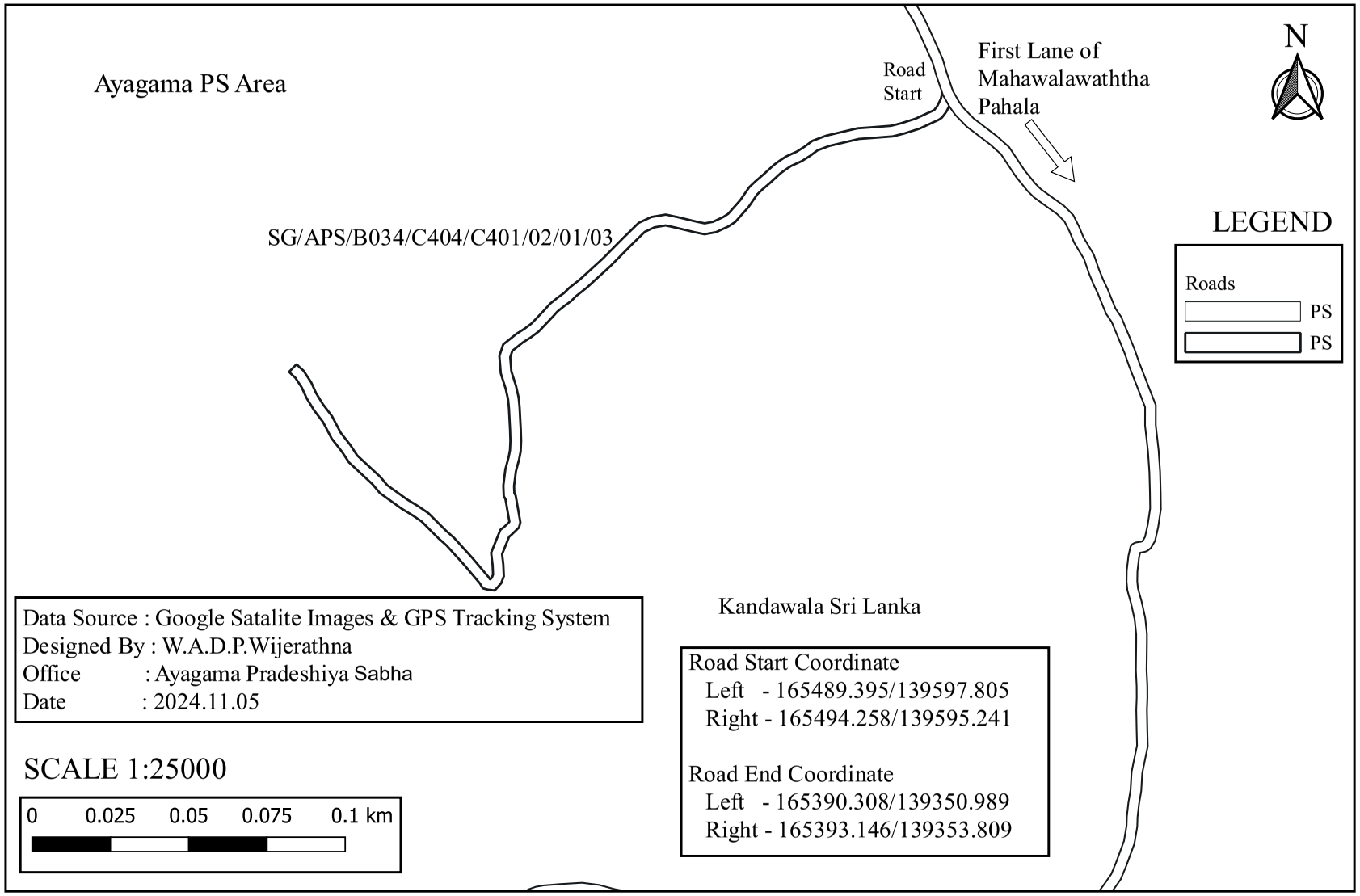

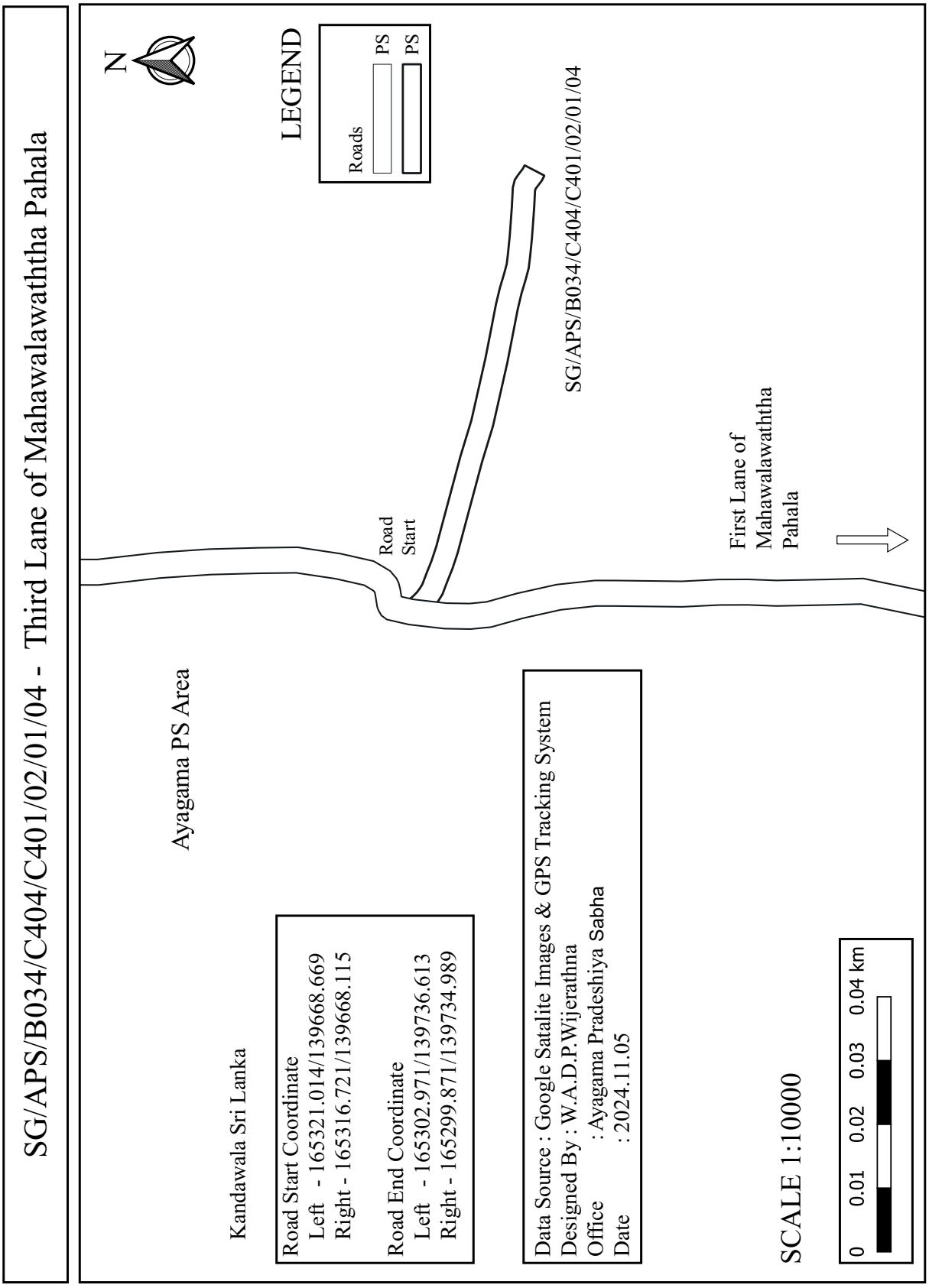
SG/APS/B034/C404/C401/02/01/04 - Third Lane of Mahawalawaththa Pahala
N
LEGEND
Roads
PS
PS
SG/APS/B034/C404/C401/02/01/04
Road Start
First Lane of Mahawalawaththa Pahala
Ayagama PS Area
Kandawala Sri Lanka
Road Start Coordinate
Left - 165321.014/139668.669
Right - 165316.721/139668.115
Road End Coordinate
Left - 165302.971/139736.613
Right - 165299.871/139734.989
Data Source : Google Satalite Images & GPS Tracking System
Designed By : W.A.D.P.Wijerathna
Office : Ayagama Pradeshiya Sabha
Date : 2024.11.05
SCALE 1:10000
0 0.01 0.02 0.03 0.04 km

SG/APS/B034/C404/C401/02/01/05 - Sodurukanda Road

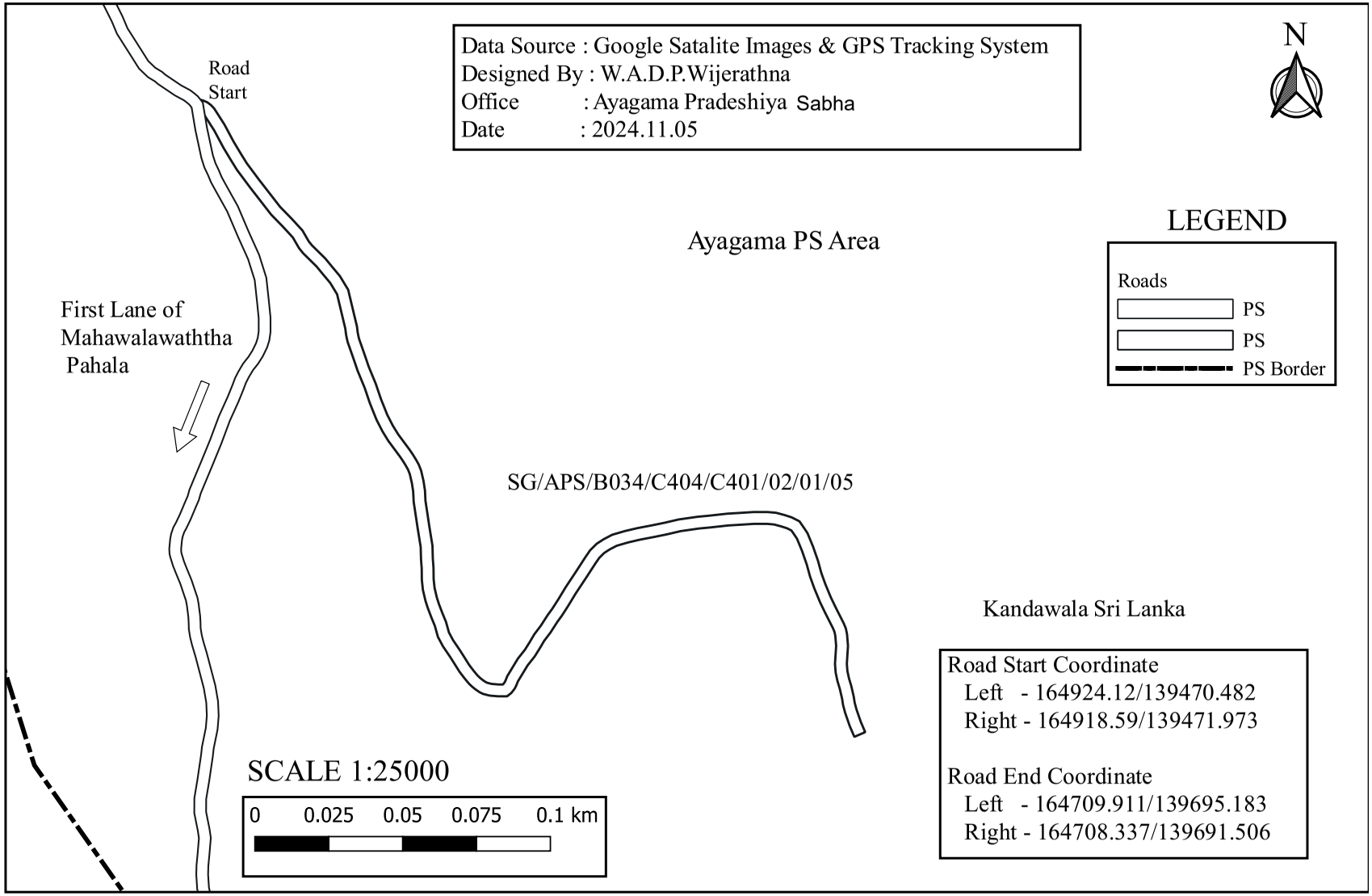

SG/APS/B034/C404/C401/02/02 - Dumbara Road No. 02

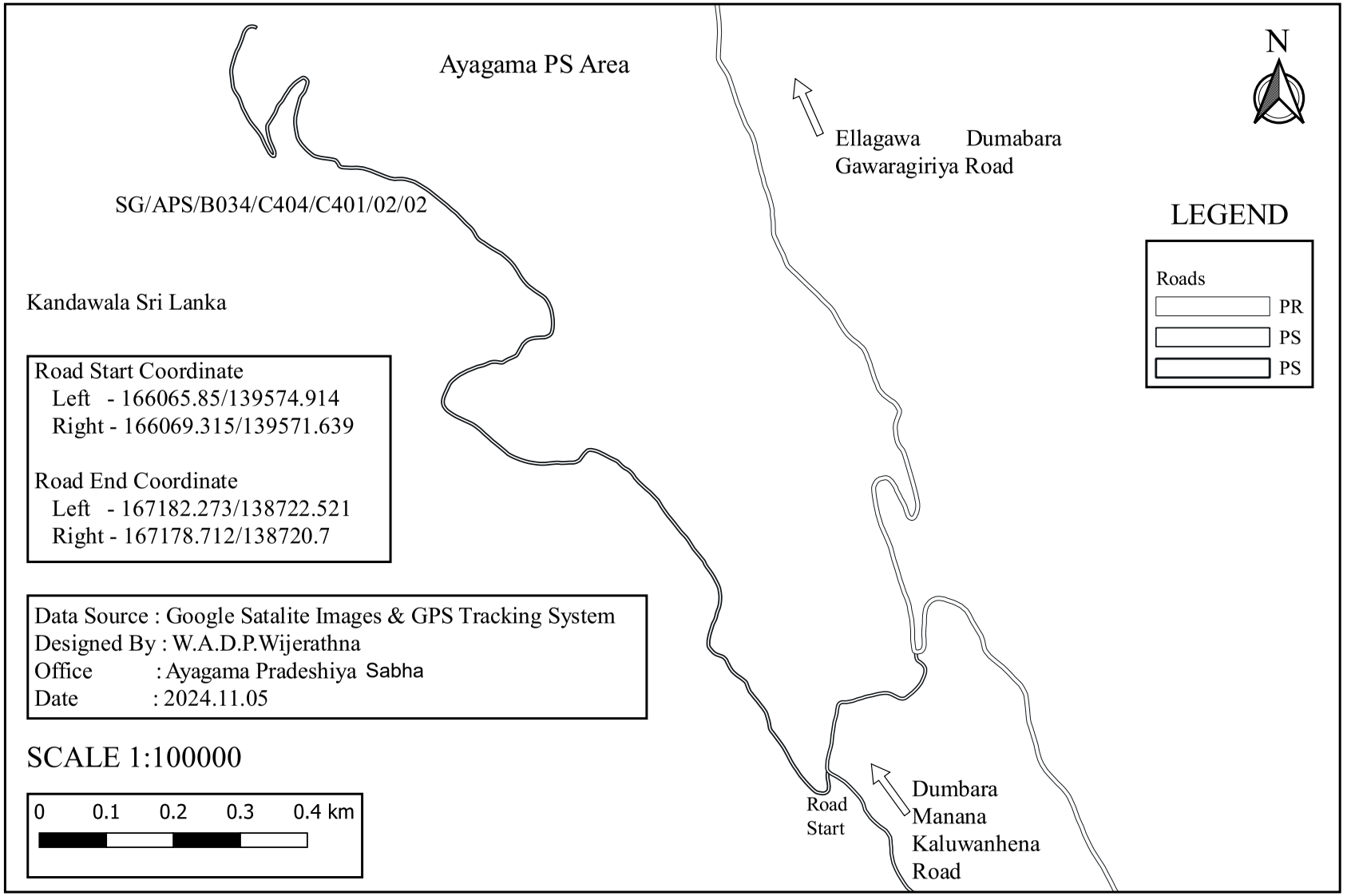

SG/APS/B034/C404/C401/02/02/01 - First Lane of Dumbara Road No 02

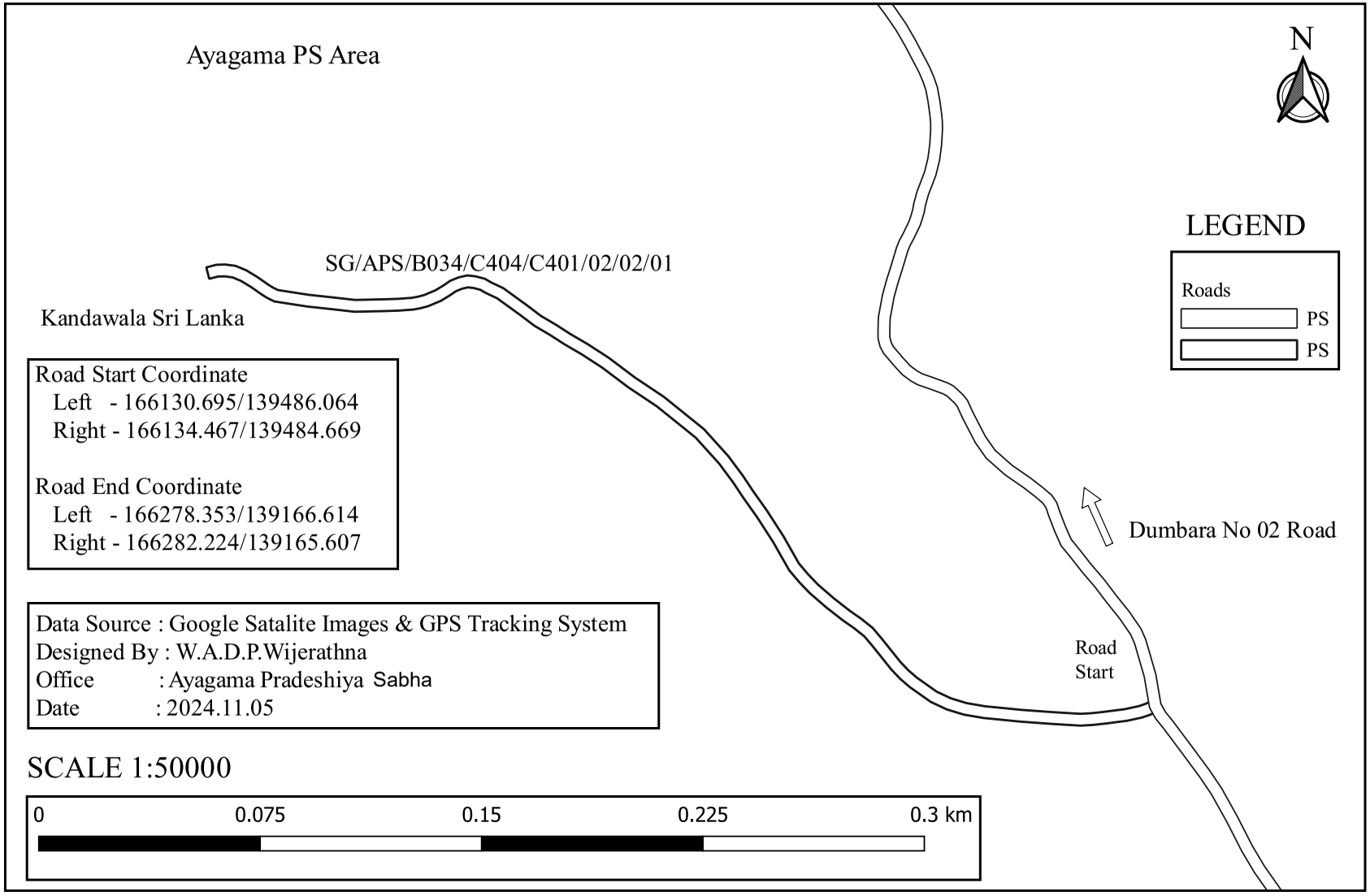

SG/APS/B034/C404/C401/02/02/01/01 - First By Pass of the First Lane of Dumbara Road No 02

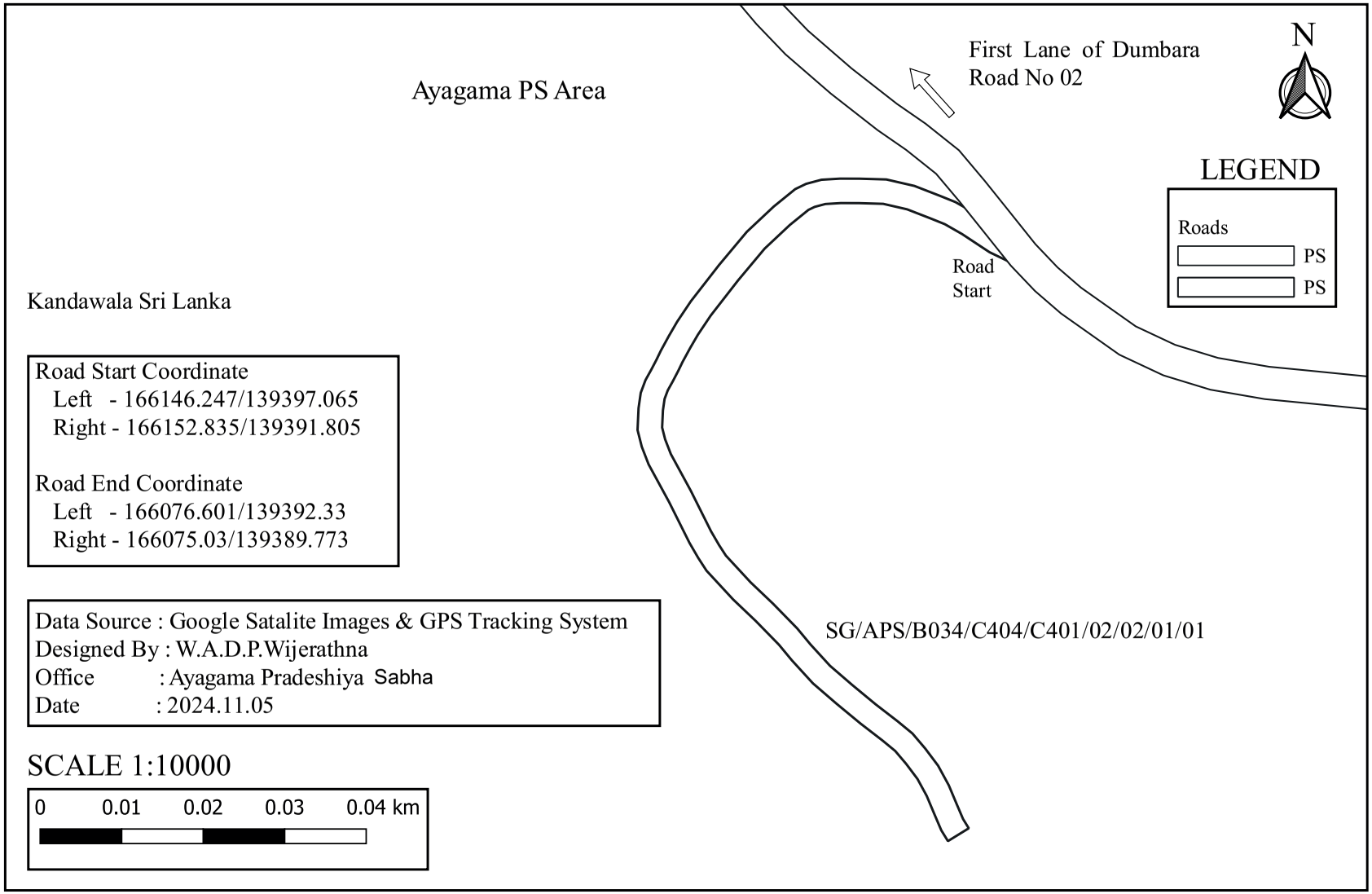

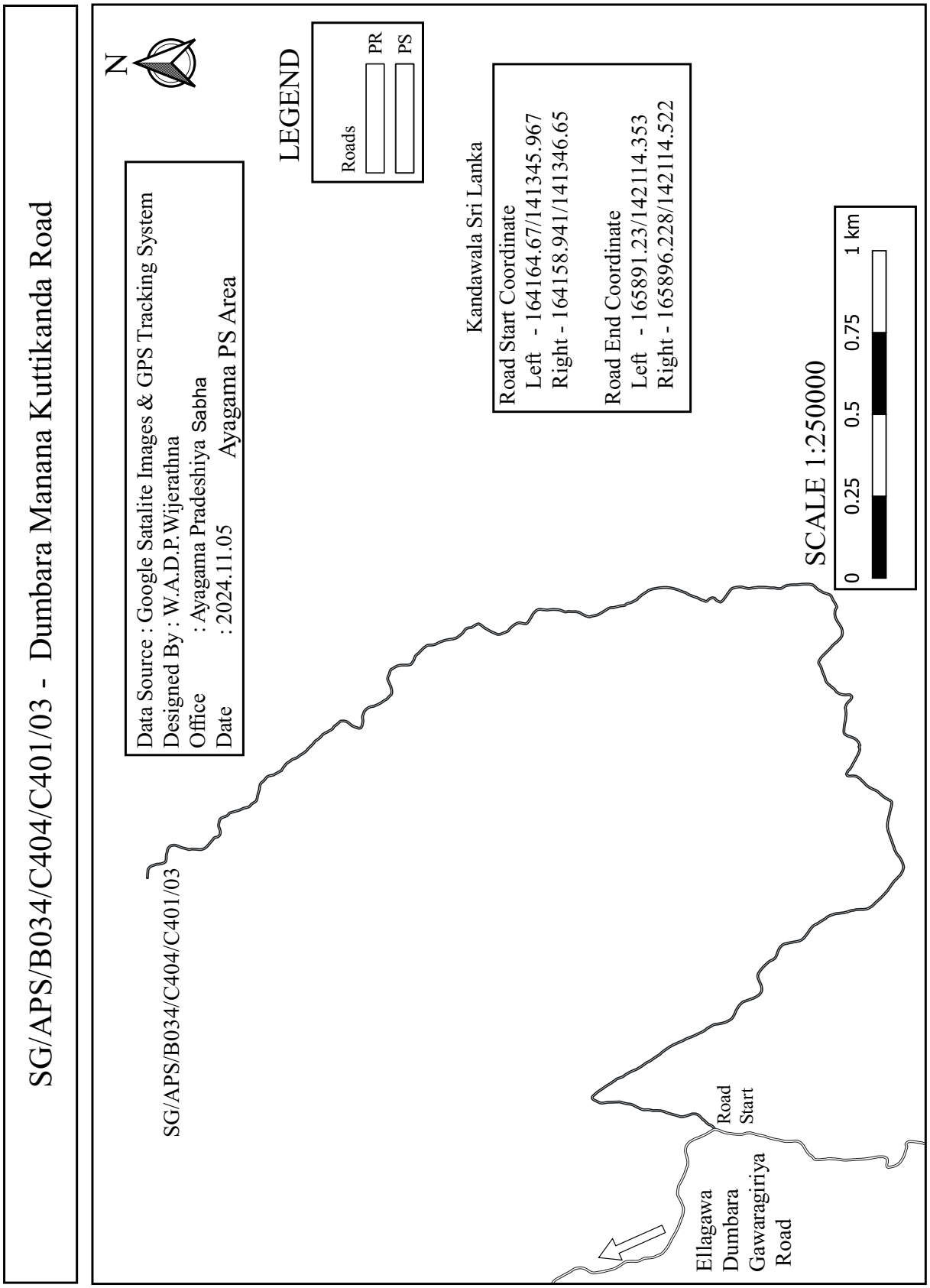
SG/APS/B034/C404/C401/03 - Dumbara Manana Kuttikanda Road
N
Data Source : Google Satalite Images & GPS Tracking System
Designed By : W.A.D.P.Wijerathna
Office : Ayagama Pradeshiya Sabha
Date : 2024.11.05 Ayagama PS Area
LEGEND
Roads
PR
PS
Kandawala Sri Lanka
Road Start Coordinate
Left - 164164.67/141345.967
Right - 164158.941/141346.65
Road End Coordinate
Left - 165891.23/142114.353
Right - 165896.228/142114.522
SCALE 1:250000
0 0.25 0.5 0.75 1 km
SG/APS/B034/C404/C401/03
Road Start
Ellagawa Dumbara Gawaragiriya Road

SG/APS/B034/C404/C401/03/01 - No. 01 Dumbara Manana Road

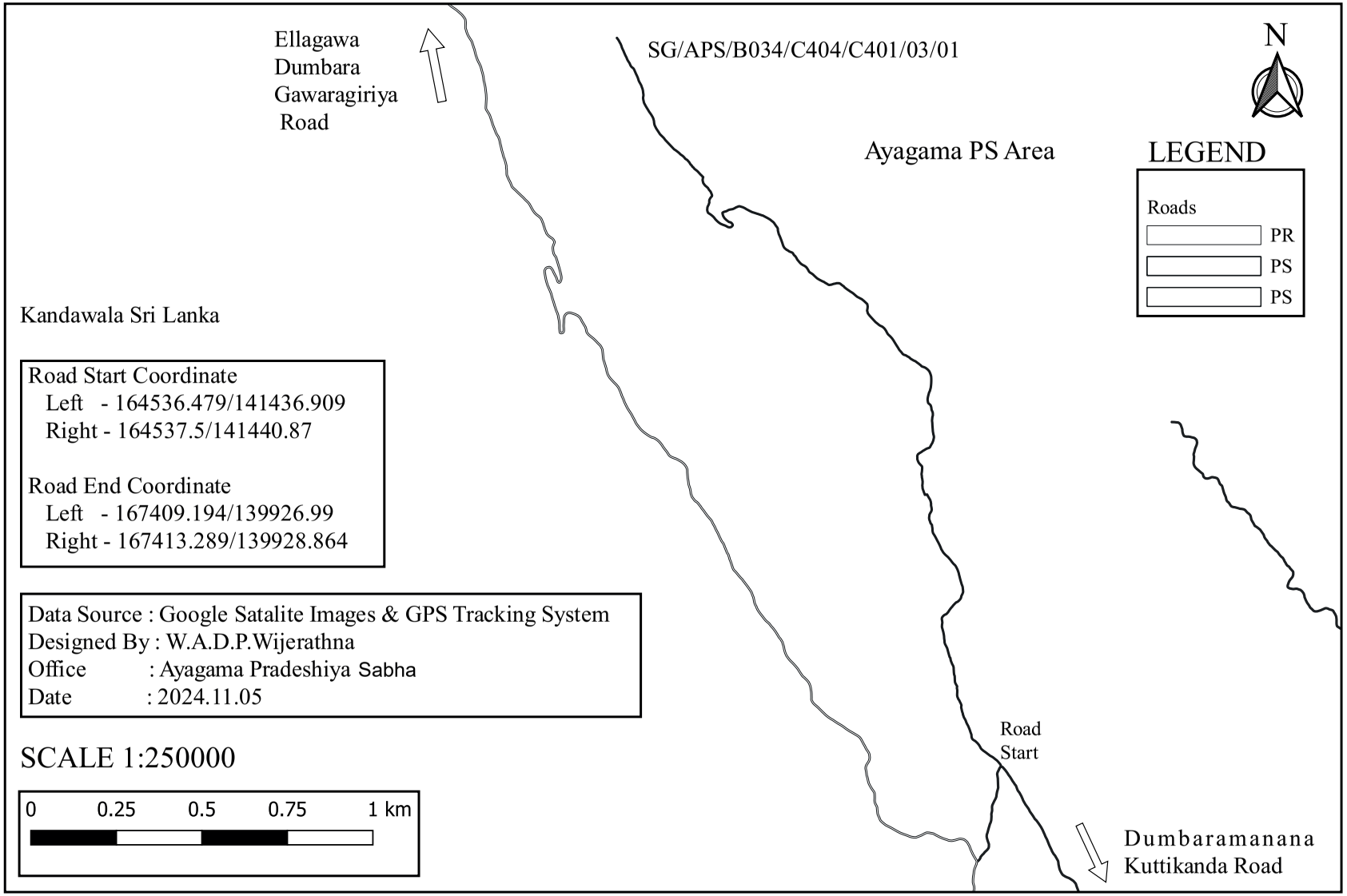

SG/APS/B034/C404/C401/03/02 - Dumbara Manana Pathalmandiya Road

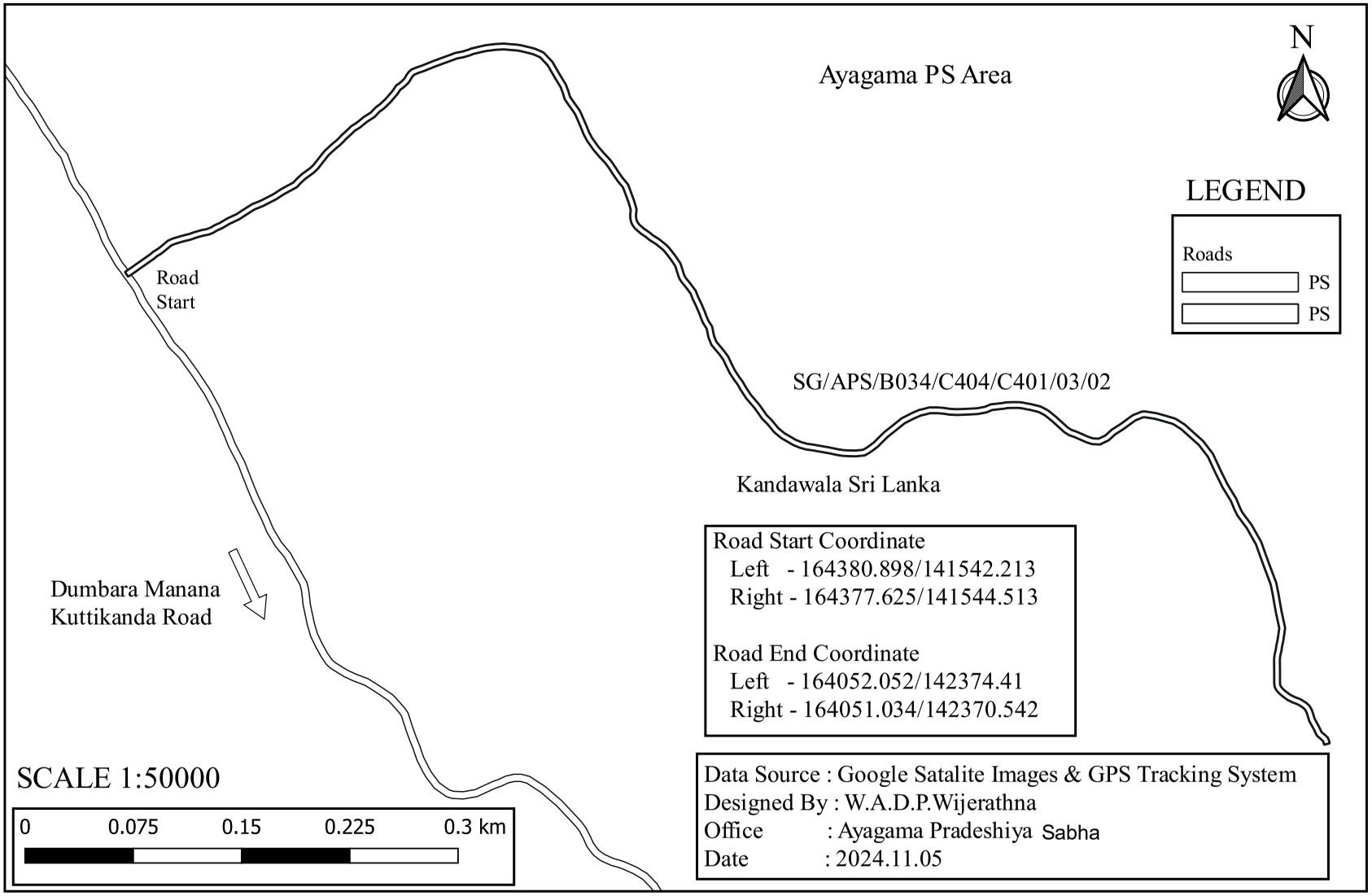

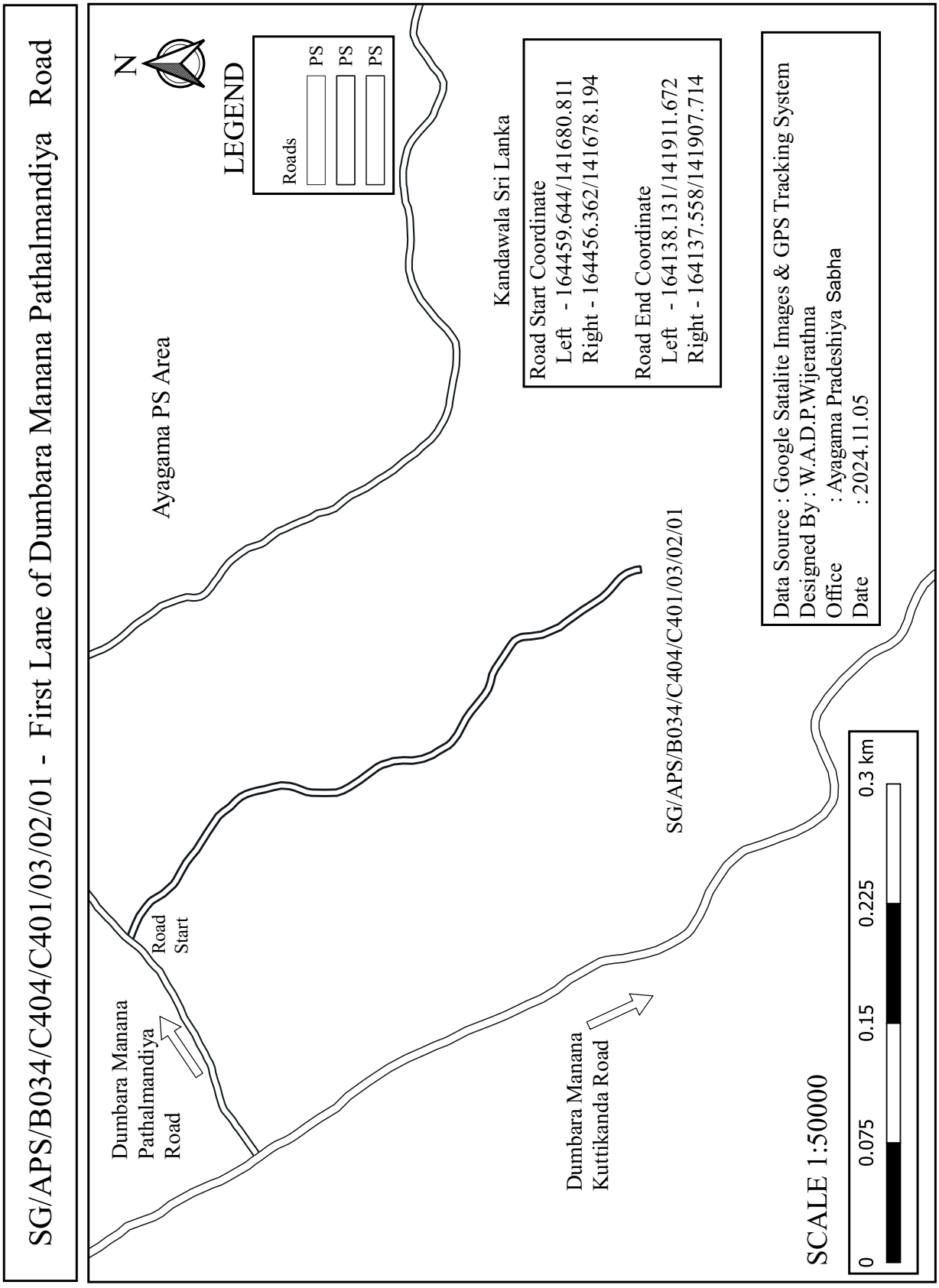
SG/APS/B034/C404/C401/03/02/01 - First Lane of Dumbara Manana Pathalmandiya Road
N
LEGEND
Roads
PS
PS
PS
Ayagama PS Area
Kandawala Sri Lanka
Road Start Coordinate
Left - 164459.644/141680.811
Right - 164456.362/141678.194
Road End Coordinate
Left - 164138.131/141911.672
Right - 164137.558/141907.714
Data Source : Google Satalite Images & GPS Tracking System
Designed By : W.A.D.P.Wijerathna
Office : Ayagama Pradeshiya Sabha
Date : 2024.11.05
SG/APS/B034/C404/C401/03/02/01
Road Start
Dumbara Manana Pathalmandiya Road
Dumbara Manana Kuttikanda Road
SCALE 1:50000
0
0.075
0.15
0.225
0.3 km

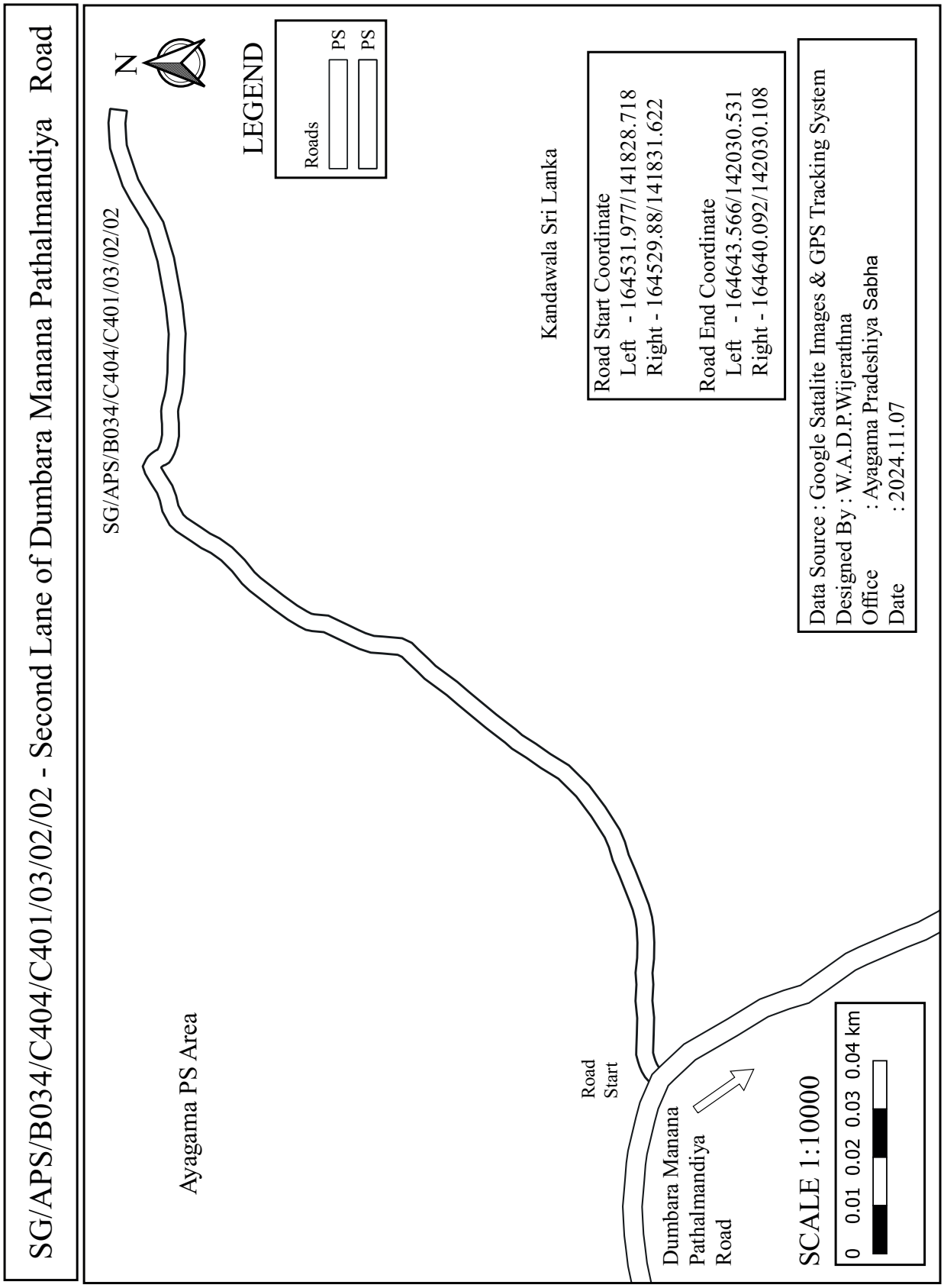
SG/APS/B034/C404/C401/03/02/02 - Second Lane of Dumbara Manana Pathalmandiya Road
N
LEGEND
Roads
PS
PS
SG/APS/B034/C404/C401/03/02/02
Kandawala Sri Lanka
Road Start Coordinate
Left - 164531.977/141828.718
Right - 164529.88/141831.622
Road End Coordinate
Left - 164643.566/142030.531
Right - 164640.092/142030.108
Data Source : Google Satalite Images & GPS Tracking System
Designed By : W.A.D.P.Wijerathna
Office : Ayagama Pradeshiya Sabha
Date : 2024.11.07
Ayagama PS Area
Road Start
Dumbara Manana Pathalmandiya Road
SCALE 1:10000
0 0.01 0.02 0.03 0.04 km

SG/APS/B034/C404/C401/03/02/02/01 - Dumbara Manana Miyangala Kurunda Road

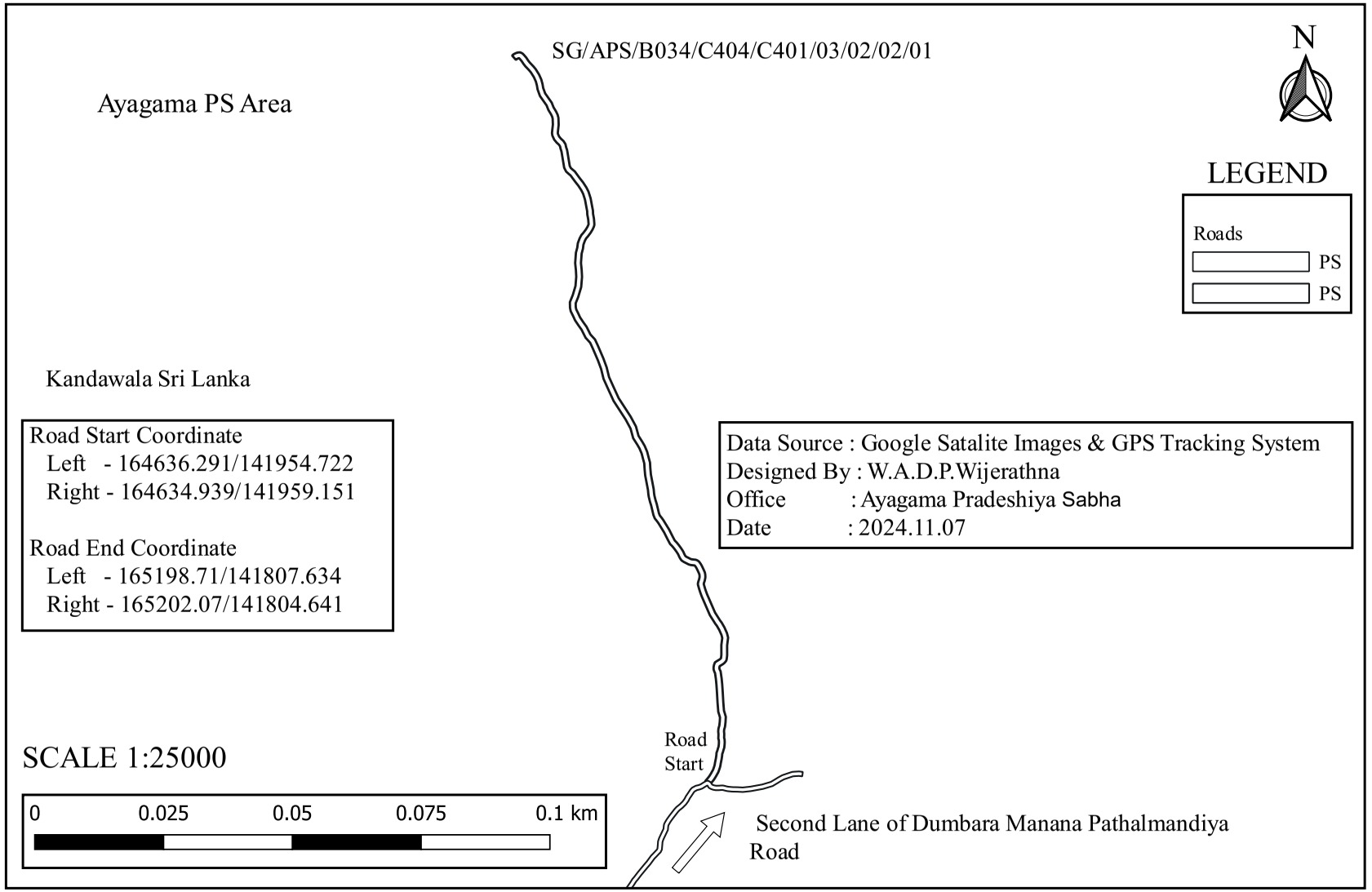

SG/APS/B034/C404/C401/03/02/03 - Third Lane of Dumbara Manana Pathalmandiya Road

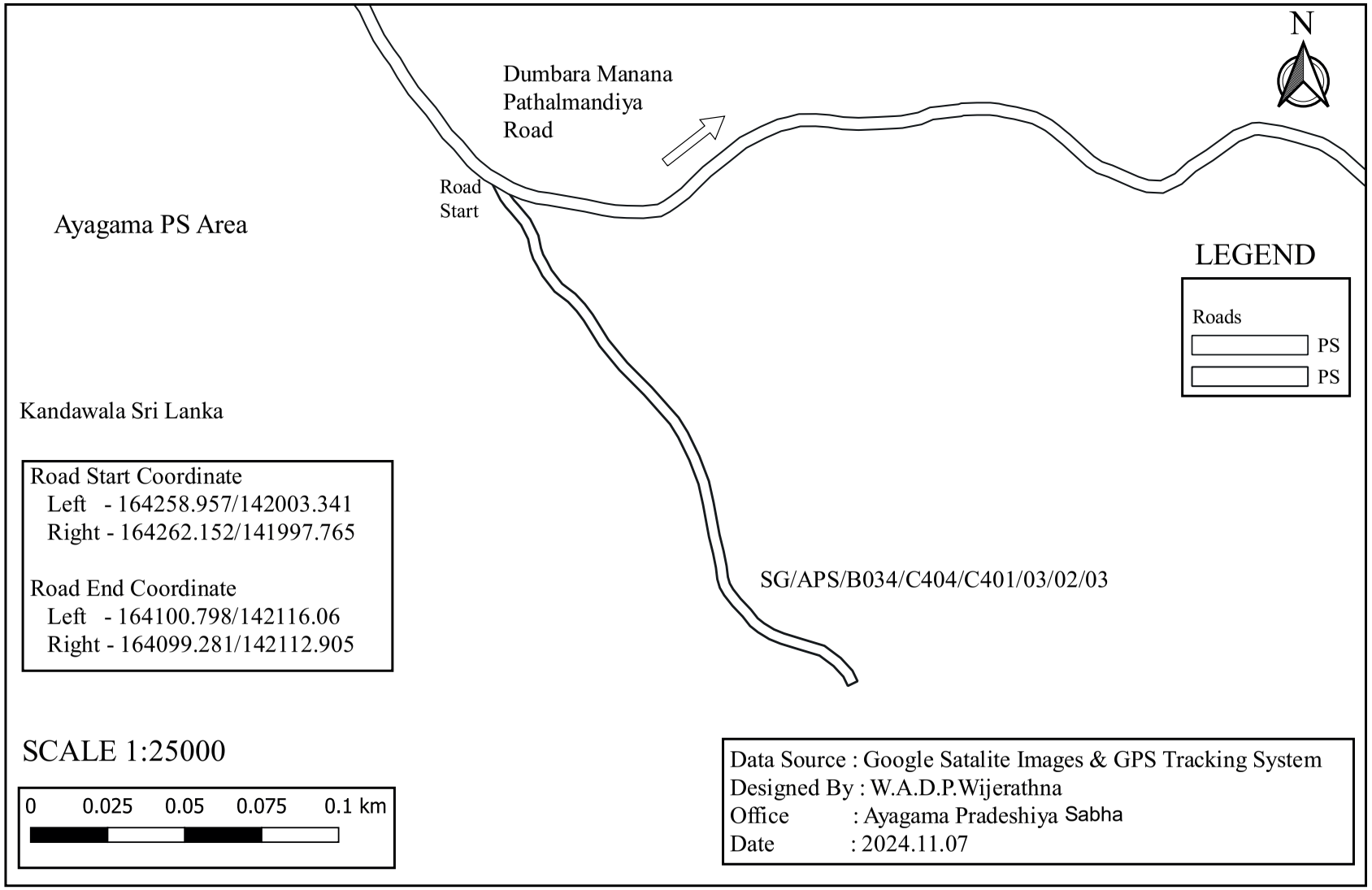

Road Start Coordinate
Left - 164258.957/142003.341
Right - 164262.152/141997.765

Road End Coordinate
Left - 164100.798/142116.06
Right - 164099.281/142112.905

SCALE 1:25000

0 0.025 0.05 0.075 0.1 km

Data Source : Google Satalite Images & GPS Tracking System
Designed By : W.A.D.P.Wijerathna
Office : Ayagama Pradeshiya Sabha
Date : 2024.11.07

SG/APS/B034/C404/C401/03/03 - First Lane of Dumbara Manana Kuttikanda Road

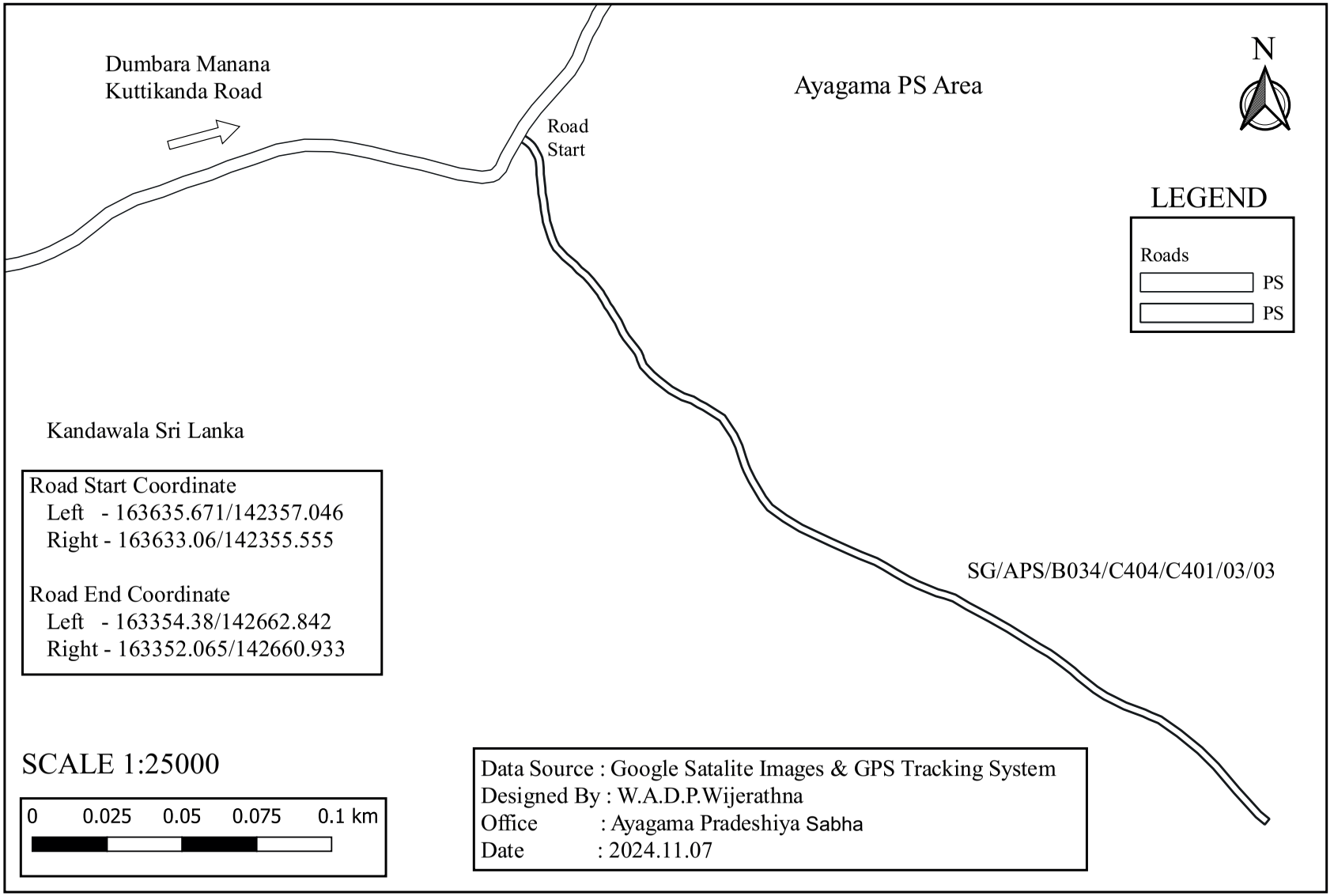

SG/APS/B034/C404/C401/03/04 - Dumbara Manana Akkara 08 Road

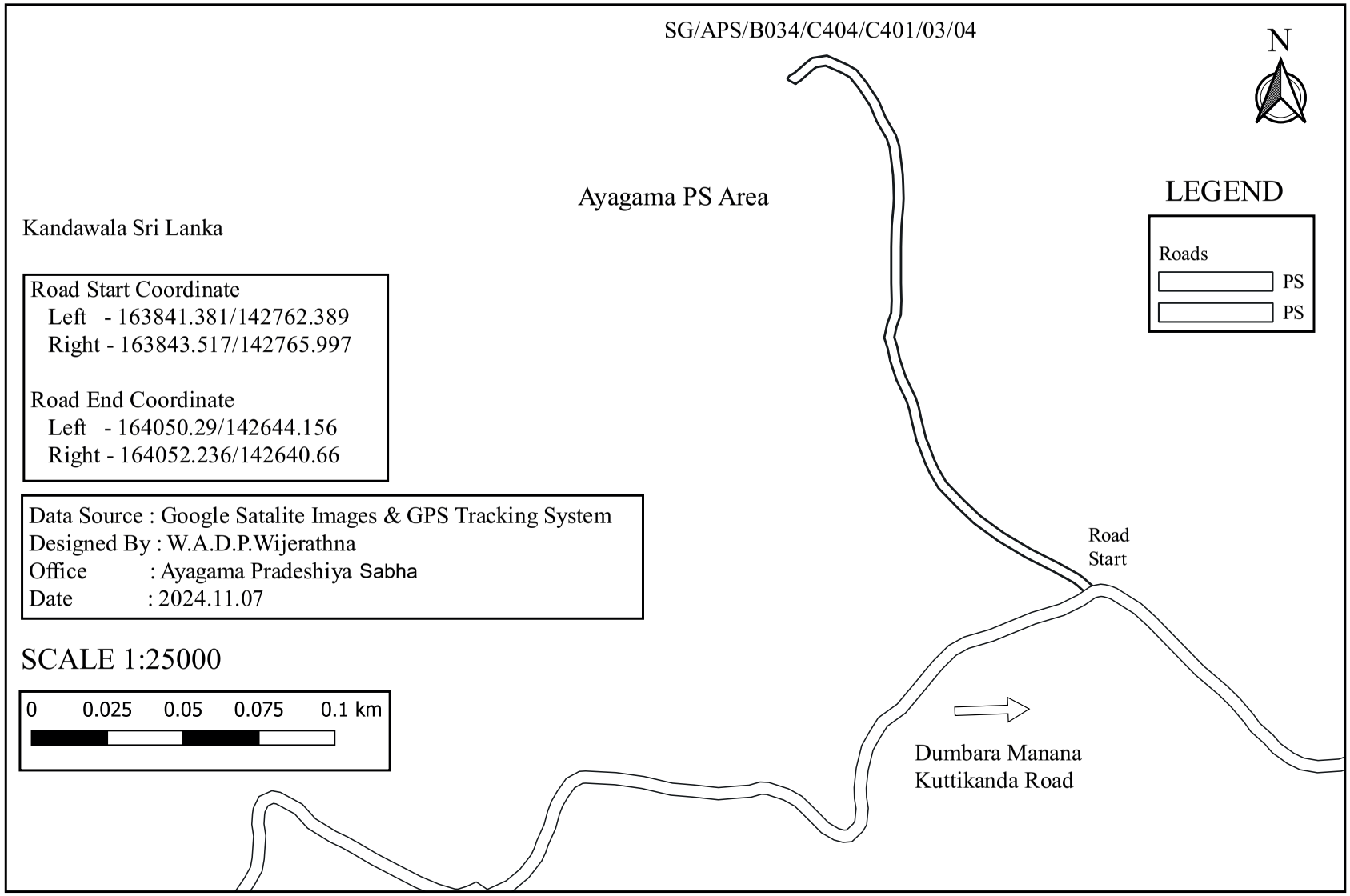

SG/APS/B034/C404/C401/03/05 - Second Lane of Dumbara Manana Kuttikanda Road

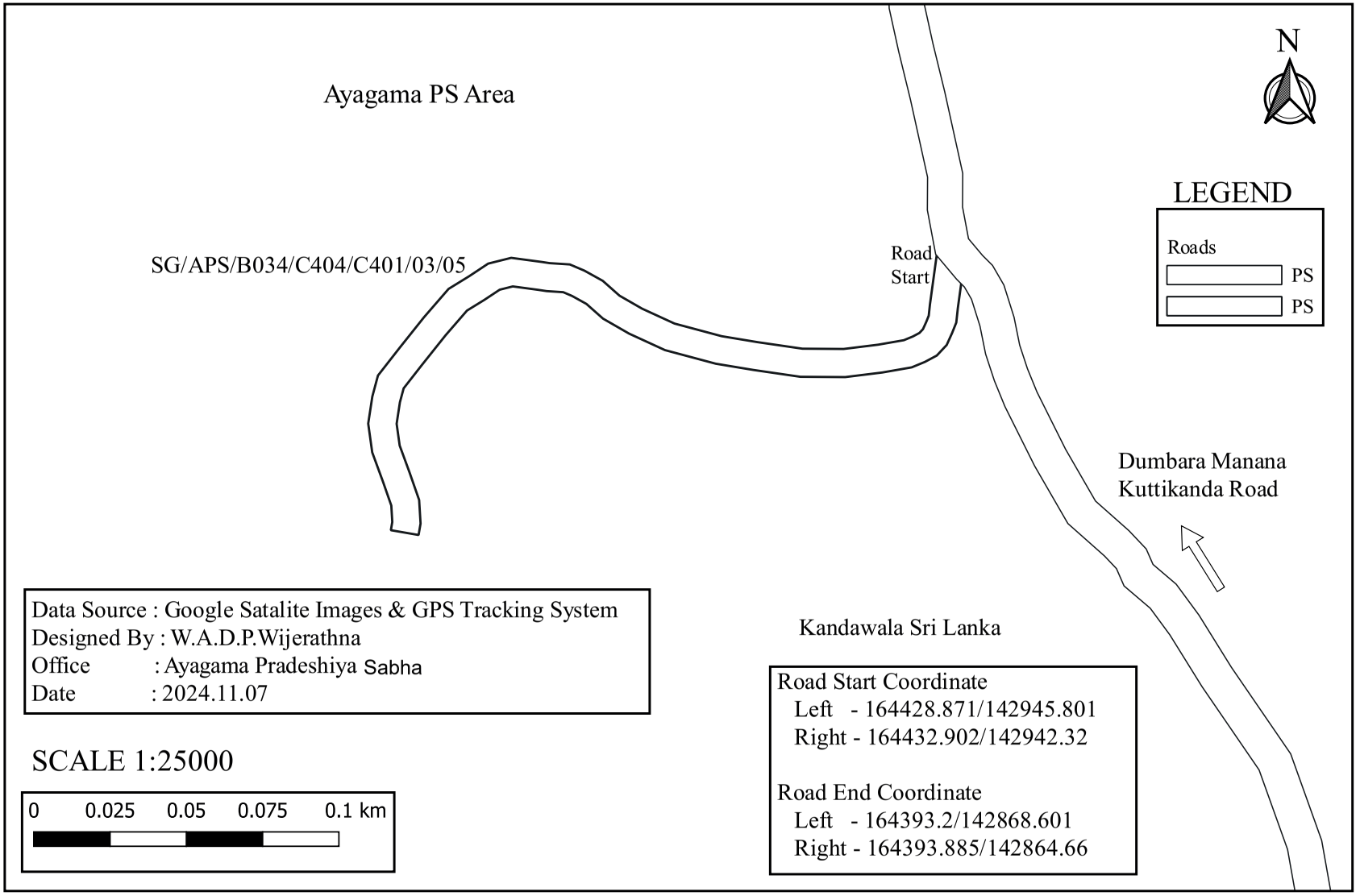

SG/APS/B034/C404/C401/04 - No 82 , Road near Kovil

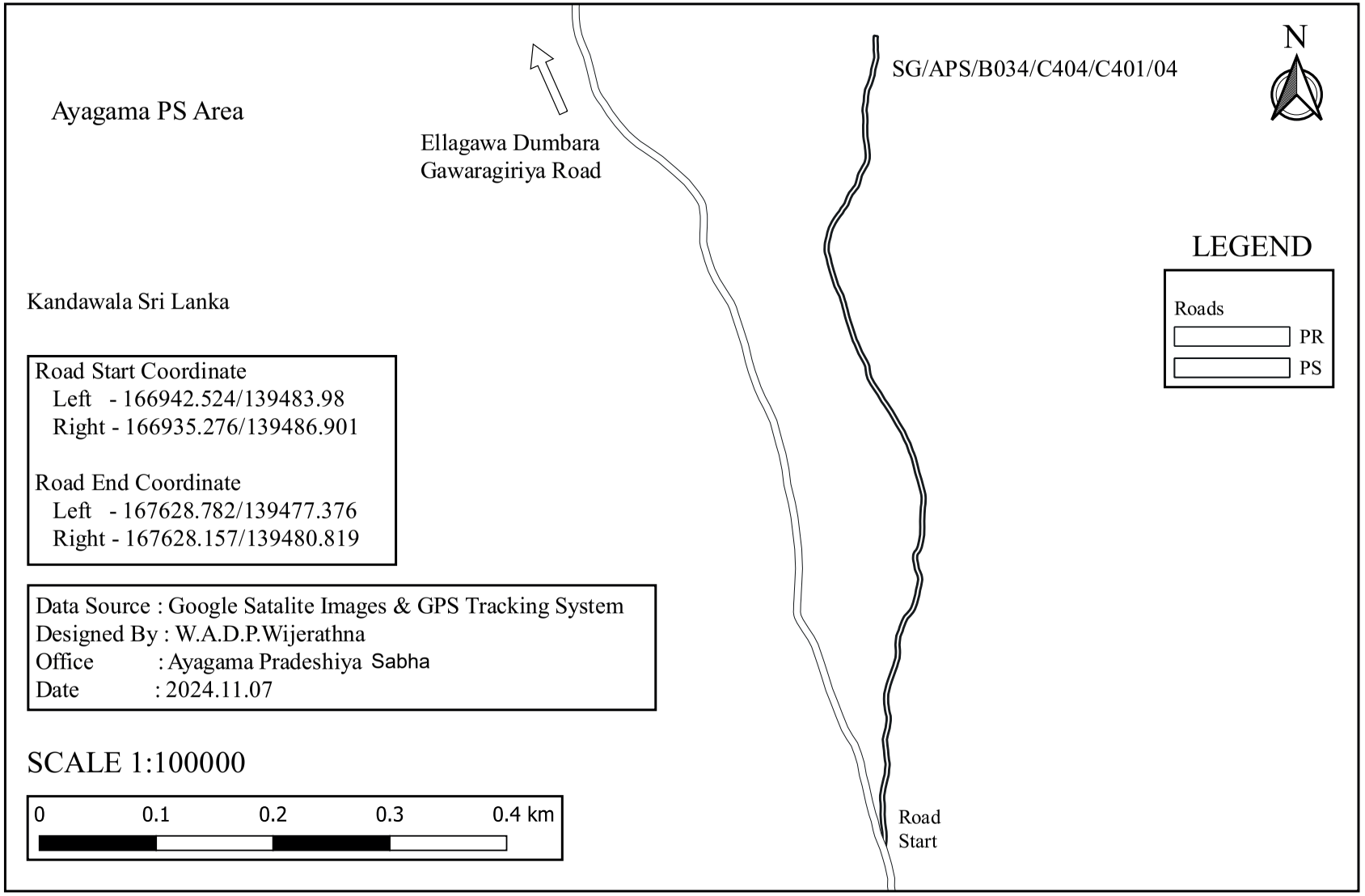

SG/APS/B034/C404/C401/05 - Footpath No.82 Dumbara

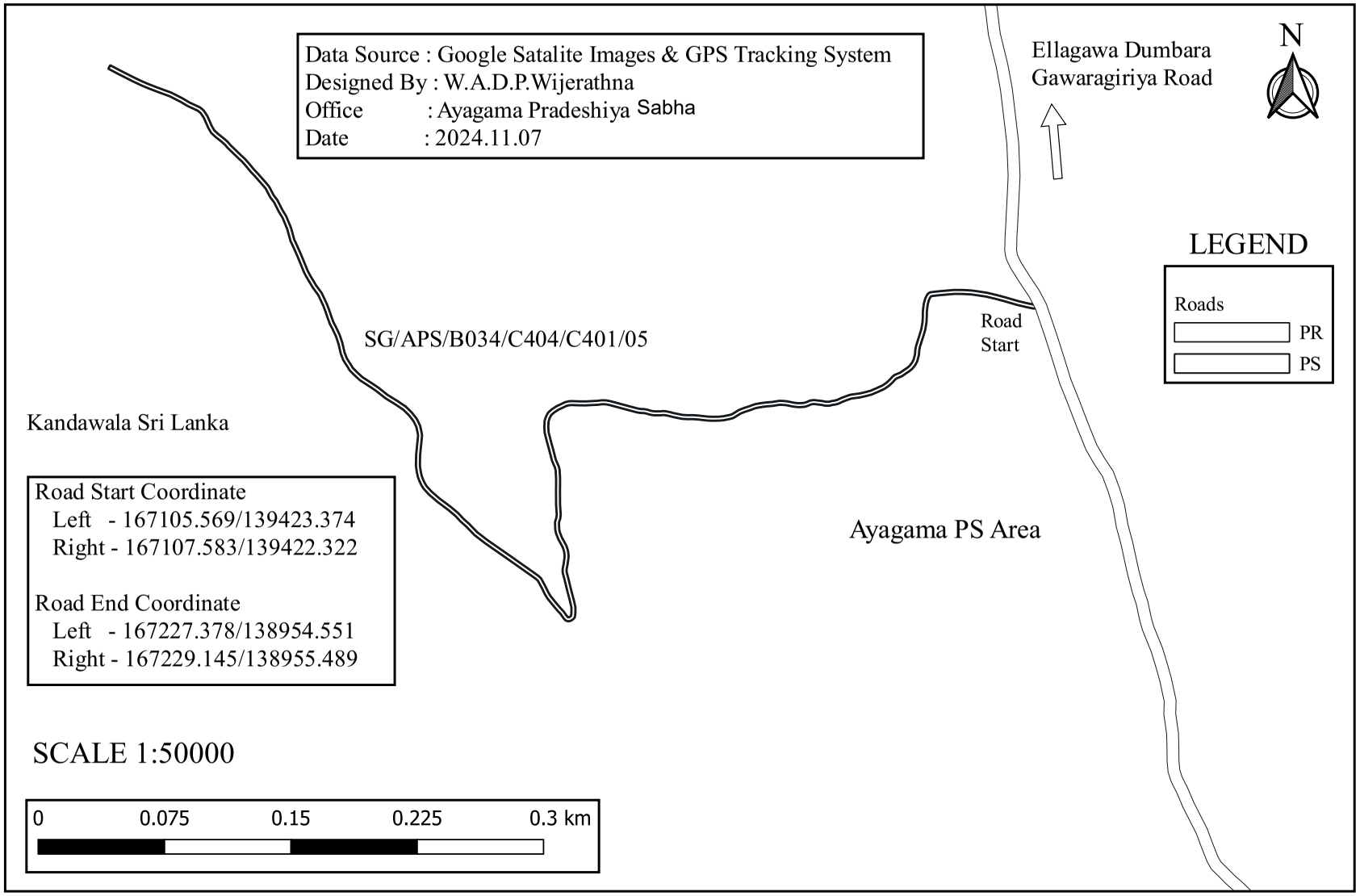

SG/APS/B034/C404/C401/06 - Dumbara No. 01 Road

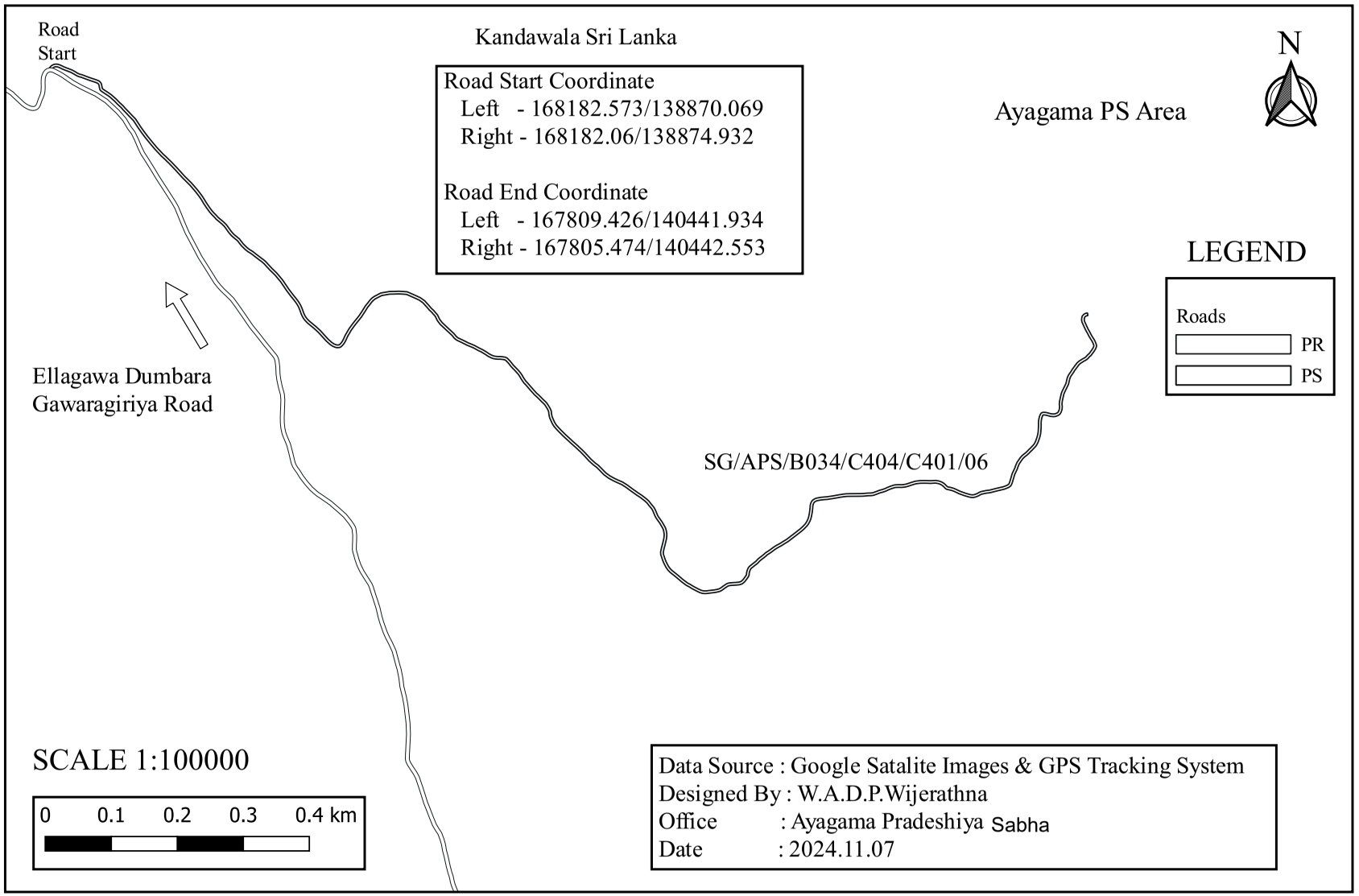

SG/APS/B034/C404/C401/07 - Dumbara Medikella Ihala Road

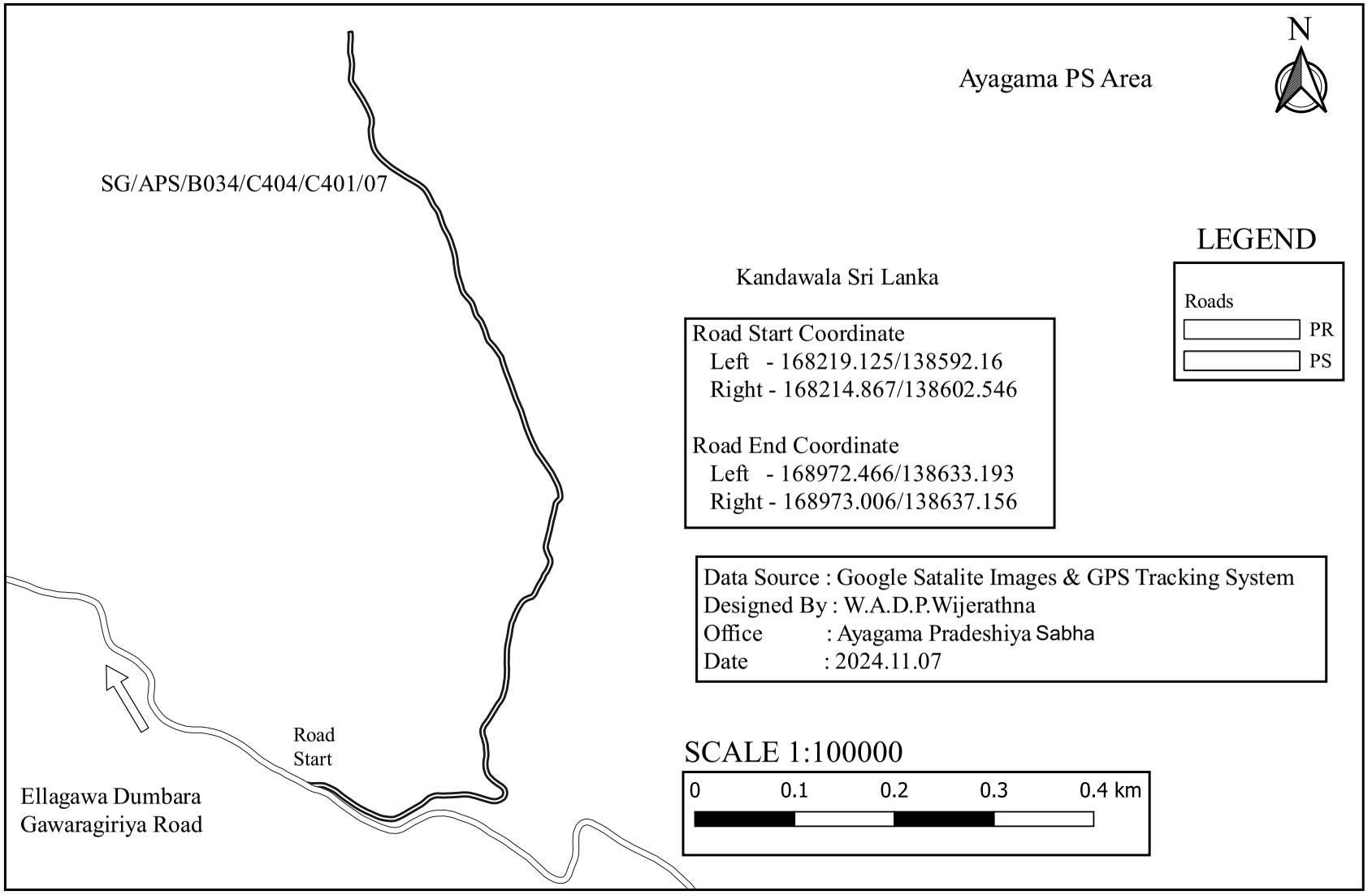

SG/APS/B034/C404/C401/08 - Minipura Dumbara Road

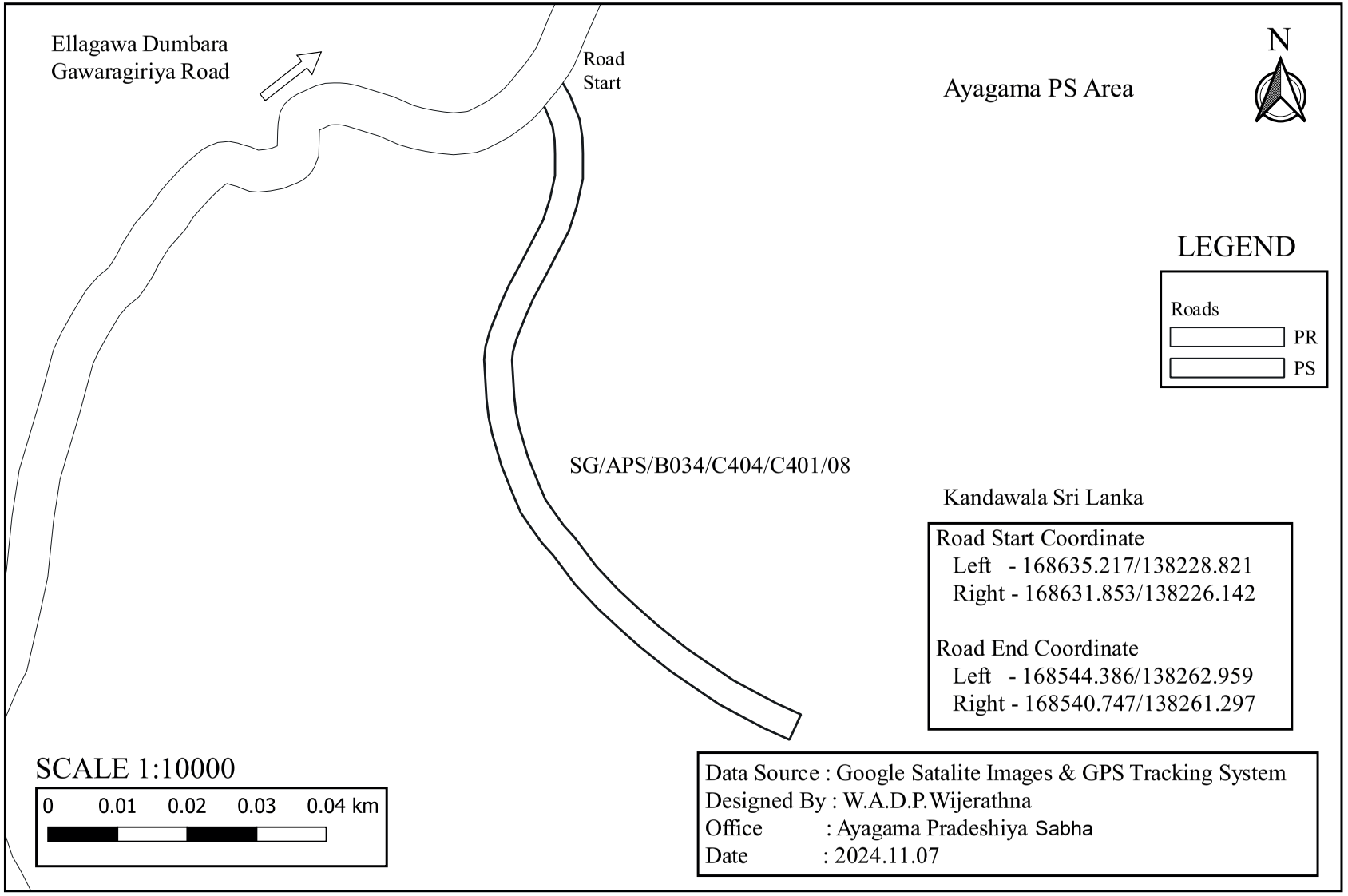

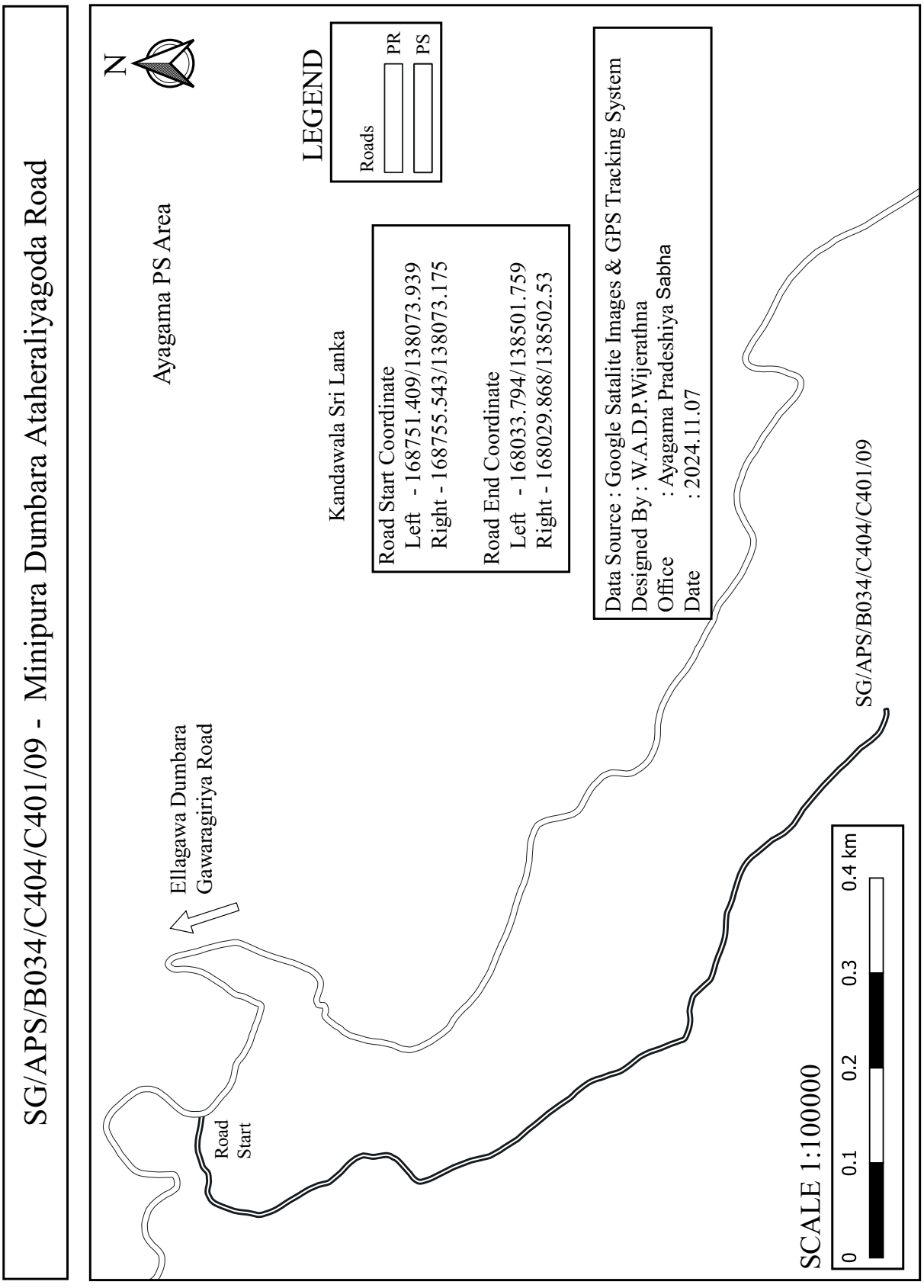
SG/APS/B034/C404/C401/09 - Minipura Dumbara Ataheraliyagoda Road
N
Ayagama PS Area
Kandawala Sri Lanka
LEGEND
Roads
PR
PS
Road Start Coordinate
Left - 168751.409/138073.939
Right - 168755.543/138073.175
Road End Coordinate
Left - 168033.794/138501.759
Right - 168029.868/138502.53
Data Source : Google Satalite Images & GPS Tracking System
Designed By : W.A.D.P.Wijerathna
Office : Ayagama Pradeshiya Sabha
Date : 2024.11.07
Ellagawa Dumbara
Gawaragiriya Road
Road
Start
SG/APS/B034/C404/C401/09
SCALE 1:100000
0
0.1
0.2
0.3
0.4 km

SG/APS/B034/C404/C401/10 - Panigalawaththa Thotupala Road

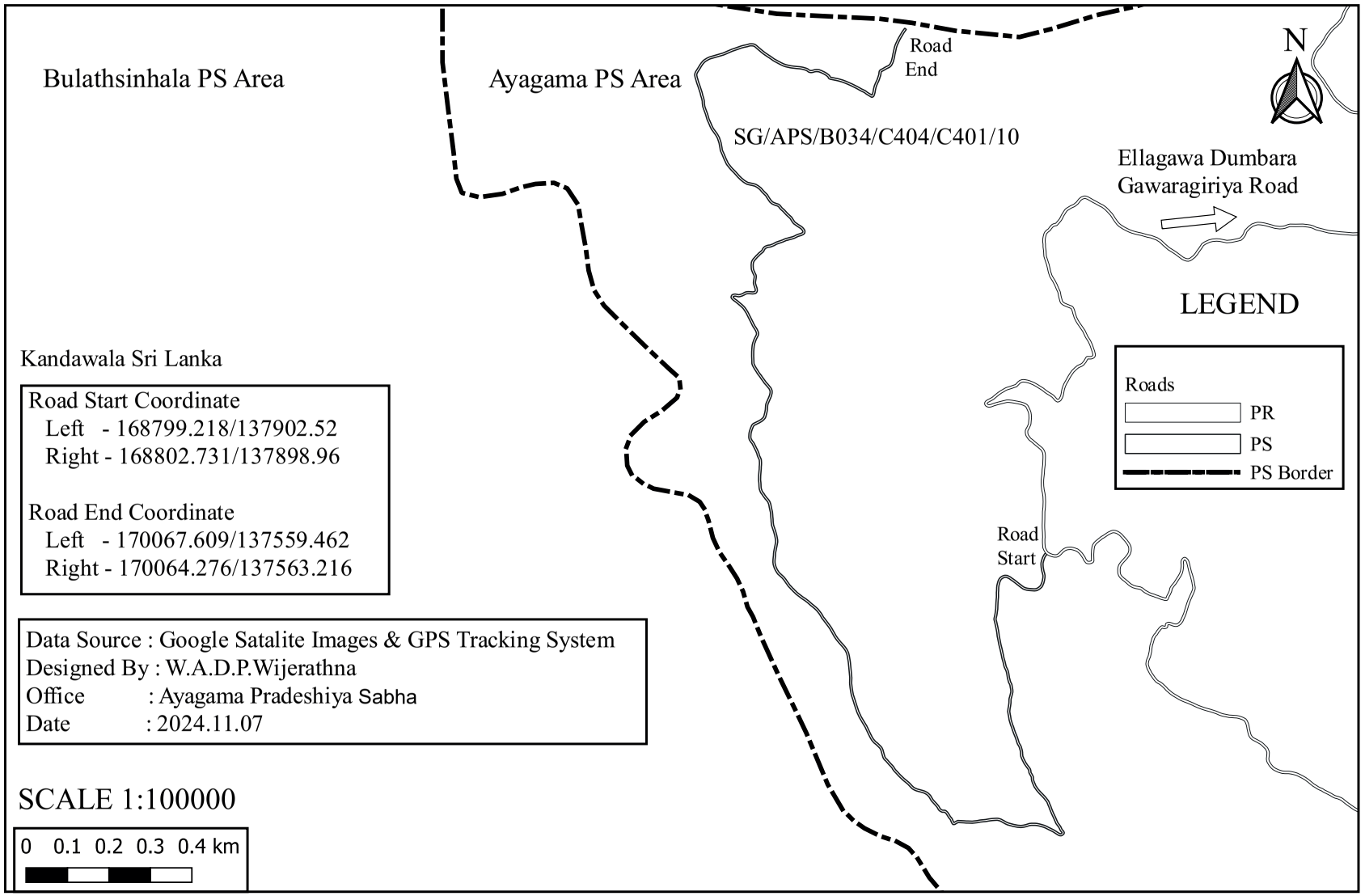

SG/APS/B034/C404/C401/10/01 - Dumbara Kaluwala Road

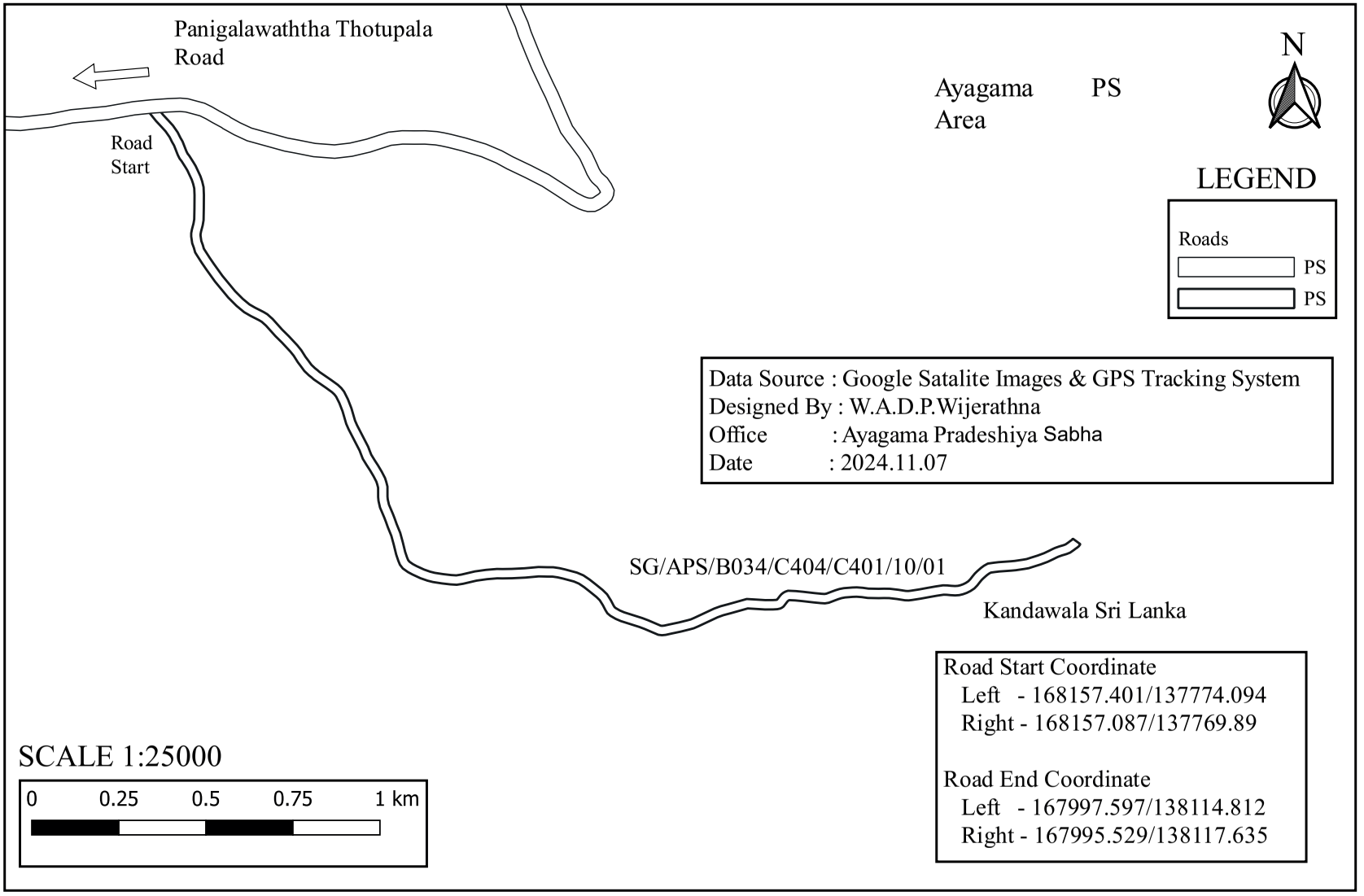

SG/APS/B034/C404/C401/10/02 - First Lane of Panigalawaththa Thotupala Road

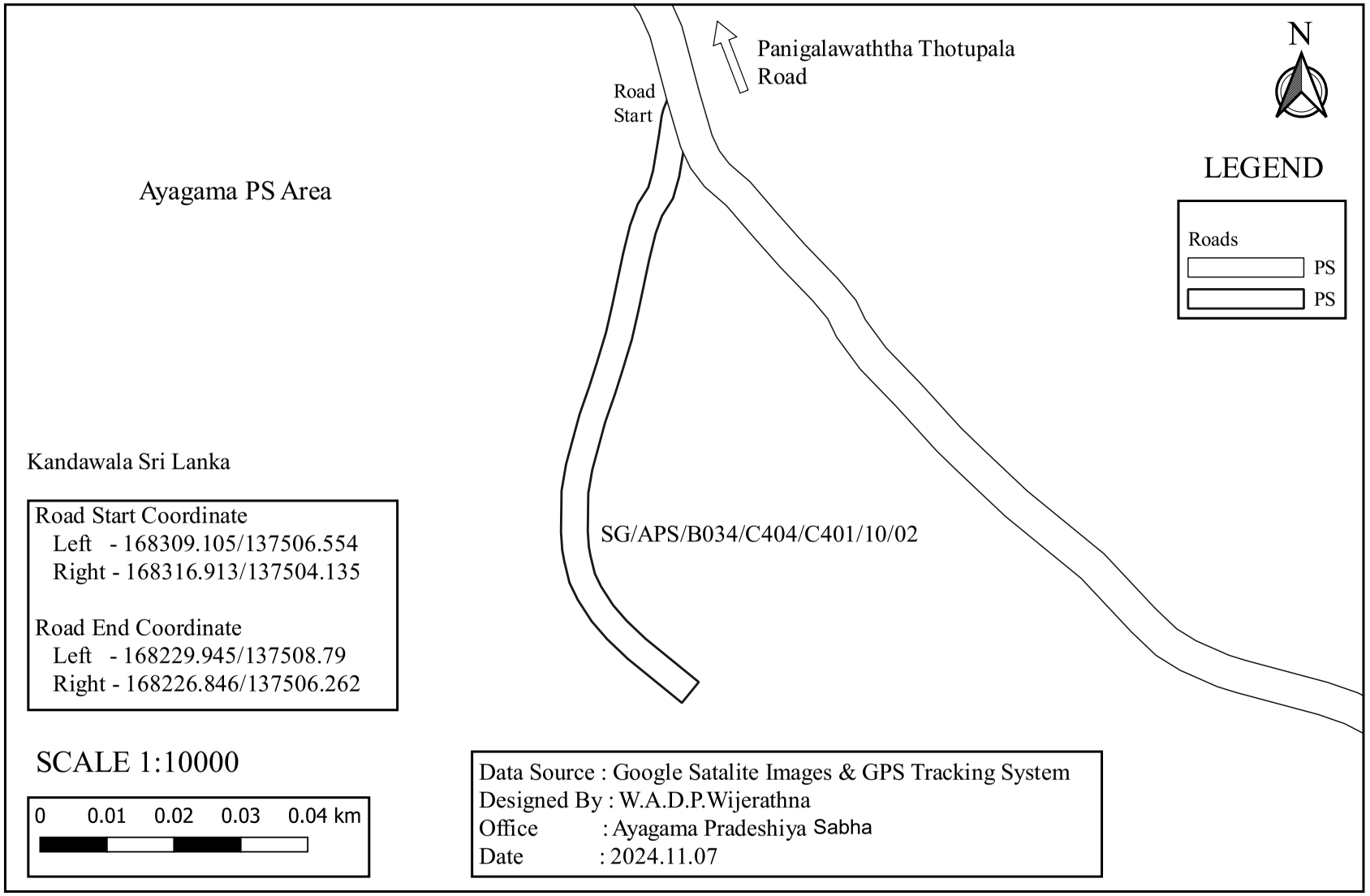

SG/APS/B034/C404/C401/10/03 - Panigalawaththa Halwathura Road

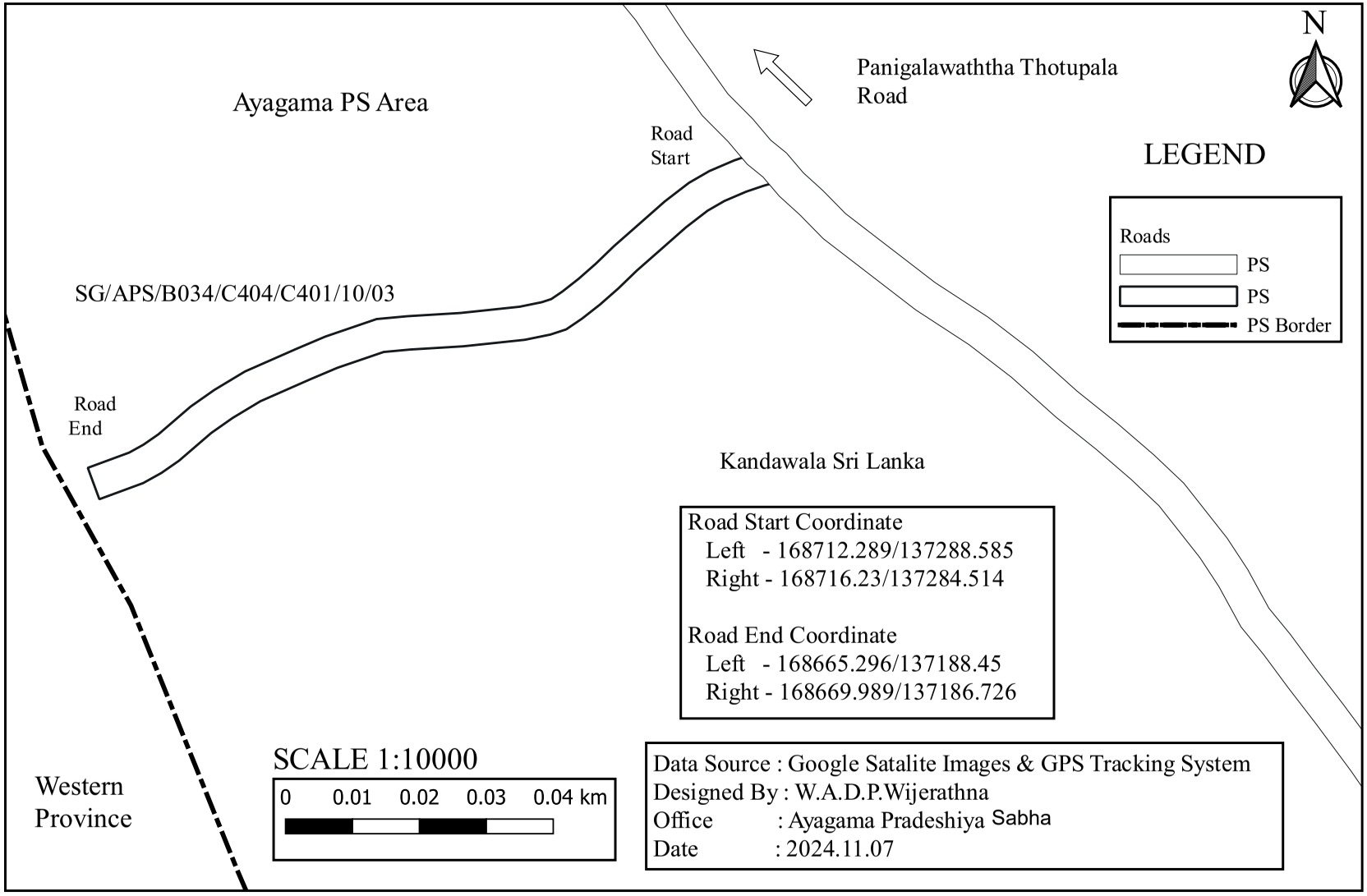

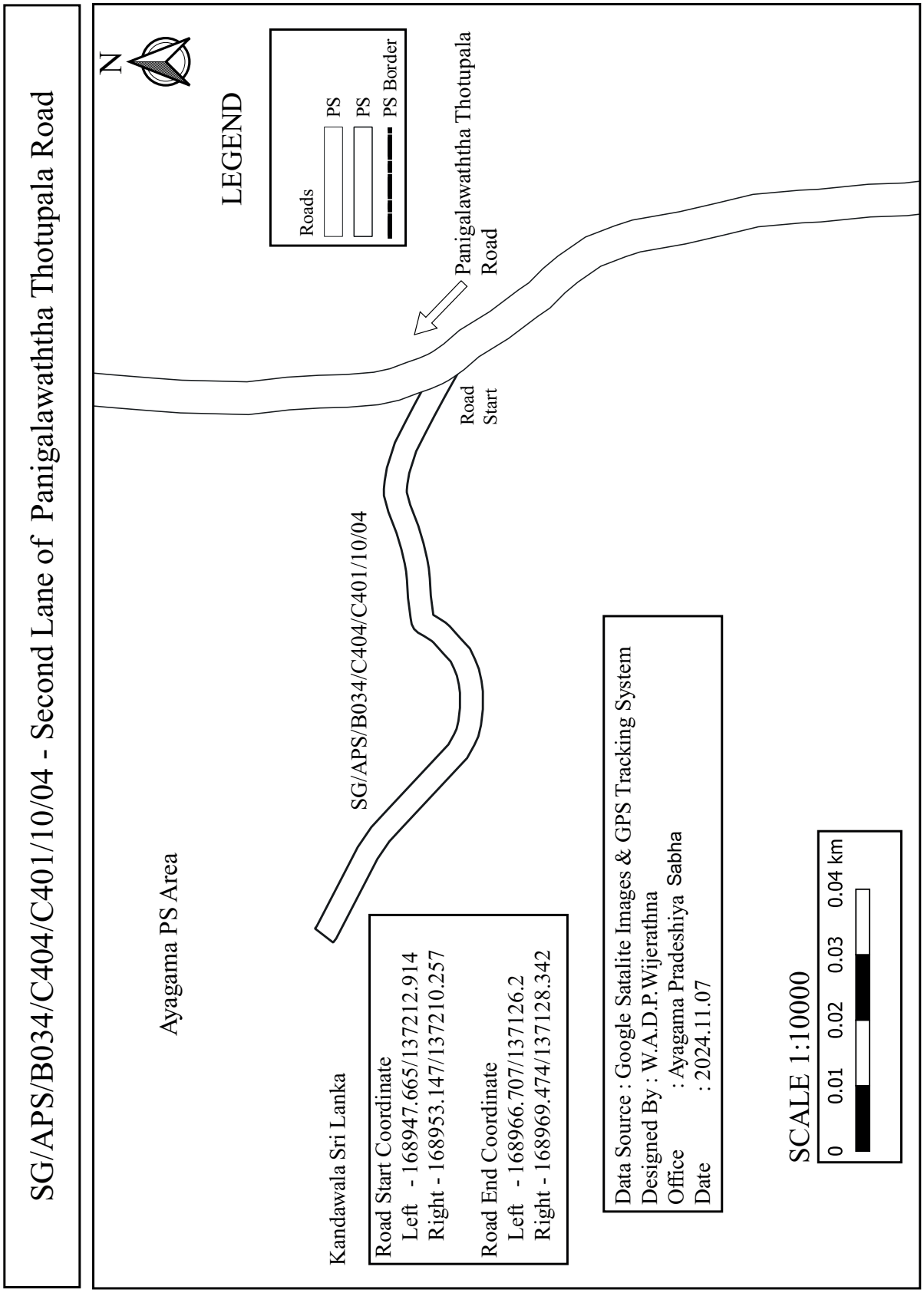
SG/APS/B034/C404/C401/10/04 - Second Lane of Panigalawaththa Thotupala Road
N
LEGEND
Roads
PS
PS
PS Border
Panigalawaththa Thotupala Road
Road Start
SG/APS/B034/C404/C401/10/04
Ayagama PS Area
Kandawala Sri Lanka
Road Start Coordinate
Left - 168947.665/137212.914
Right - 168953.147/137210.257
Road End Coordinate
Left - 168966.707/137126.2
Right - 168969.474/137128.342
Data Source : Google Satalite Images & GPS Tracking System
Designed By : W.A.D.P.Wijerathna
Office : Ayagama Pradeshiya Sabha
Date : 2024.11.07
SCALE 1:10000
0 0.01 0.02 0.03 0.04 km

SG/APS/B034/C404/C401/10/05 - Third Lane of Panigalawaththa Thotupala Road

Kandawala Sri Lanka

Road Start Coordinate
Left - 169420.173/137141.16
Right - 169423.788/137141.825

Road End Coordinate
Left - 169384.294/136898.167
Right - 169387.592/136899.342

Data Source : Google Satalite Images & GPS Tracking System
Designed By : W.A.D.P.Wijerathna
Office : Ayagama Pradeshiya Sabha
Date : 2024.11.07

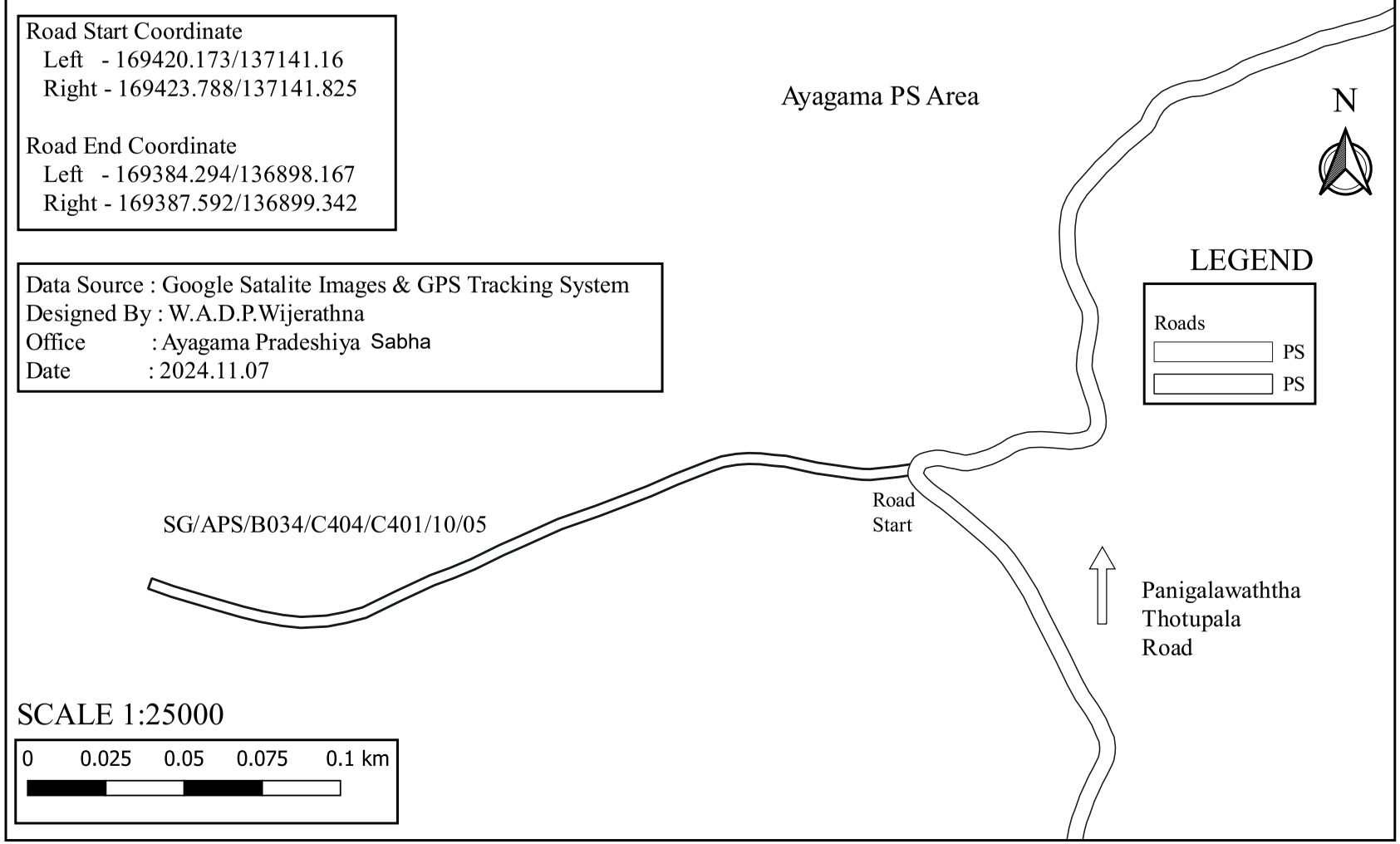

SG/APS/B034/C404/C401/10/06 - Fourth Lane of Panigalawaththa Thotupala Road

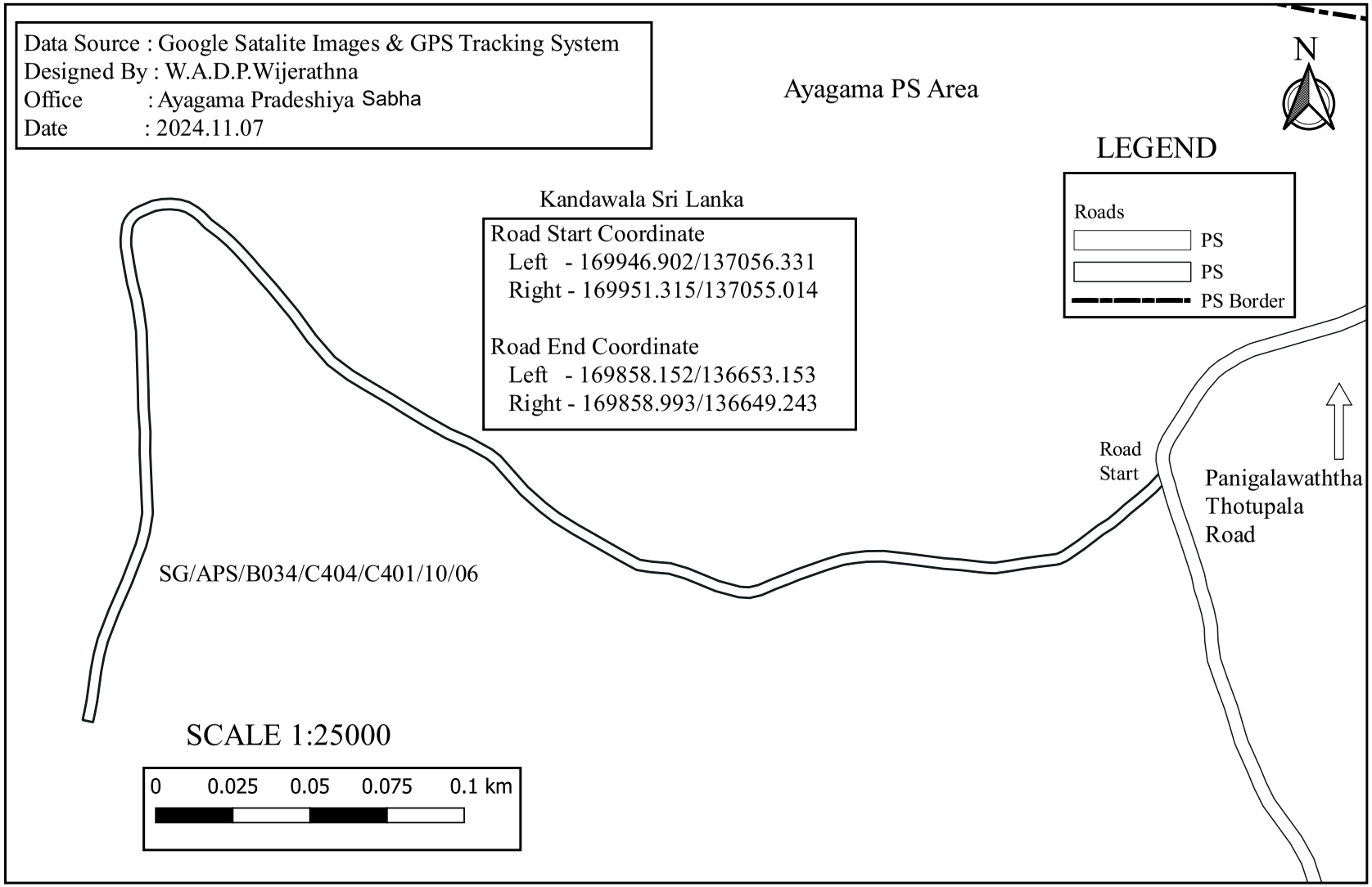

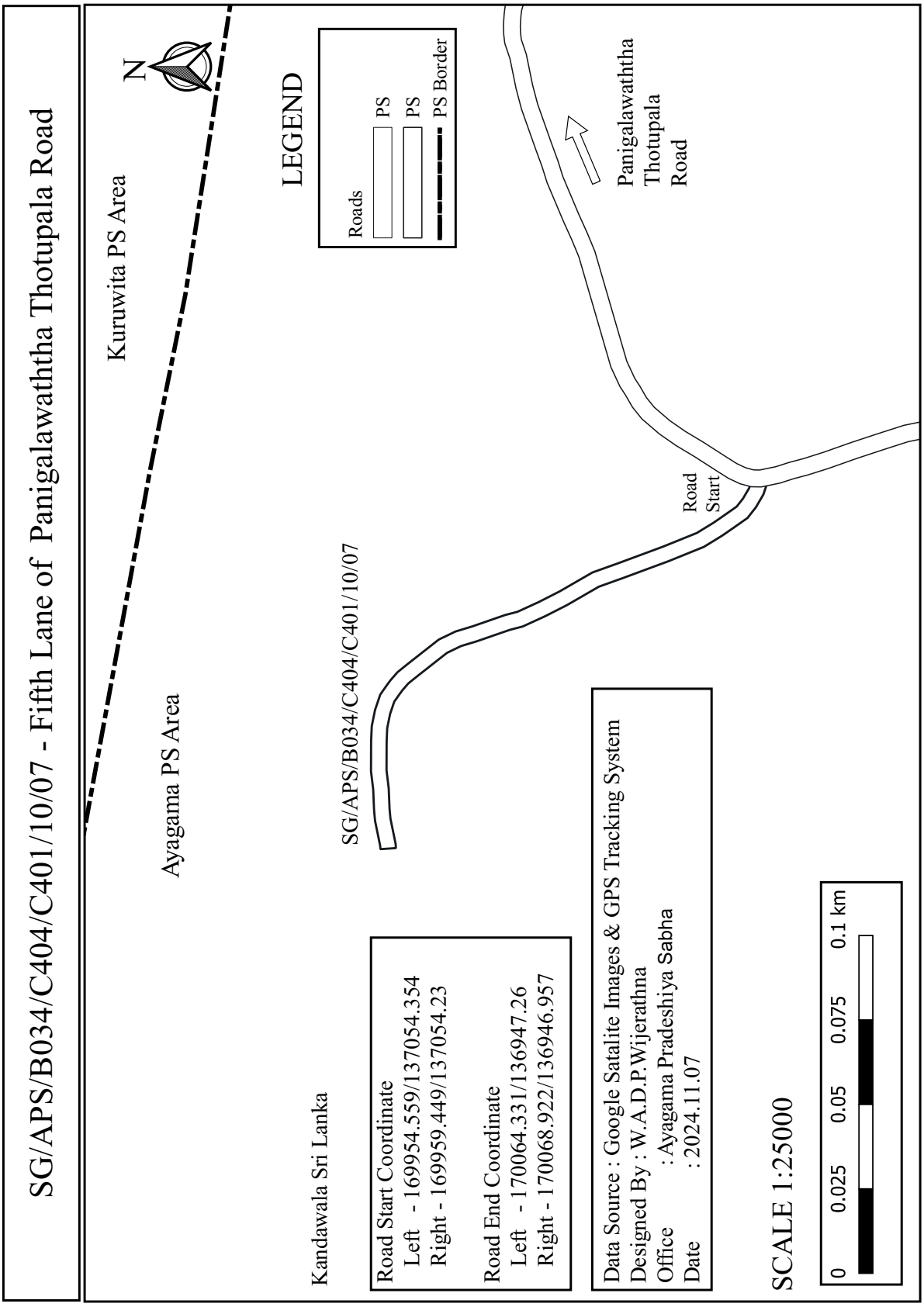
SG/APS/B034/C404/C401/10/07 - Fifth Lane of Panigalawaththa Thotupala Road
N
Kuruwita PS Area
Ayagama PS Area
LEGEND
Roads
PS
PS
PS Border
Panigalawaththa Thotupala Road
Road Start
SG/APS/B034/C404/C401/10/07
Kandawala Sri Lanka
Road Start Coordinate
Left - 169954.559/137054.354
Right - 169959.449/137054.23
Road End Coordinate
Left - 170064.331/136947.26
Right - 170068.922/136946.957
Data Source : Google Satalite Images & GPS Tracking System
Designed By : W.A.D.P.Wijerathna
Office : Ayagama Pradeshiya Sabha
Date : 2024.11.07
SCALE 1:25000
0 0.025 0.05 0.075 0.1 km

SG/APS/B034/C404/C401/11 - Domsiyawaththa Thotupala Road

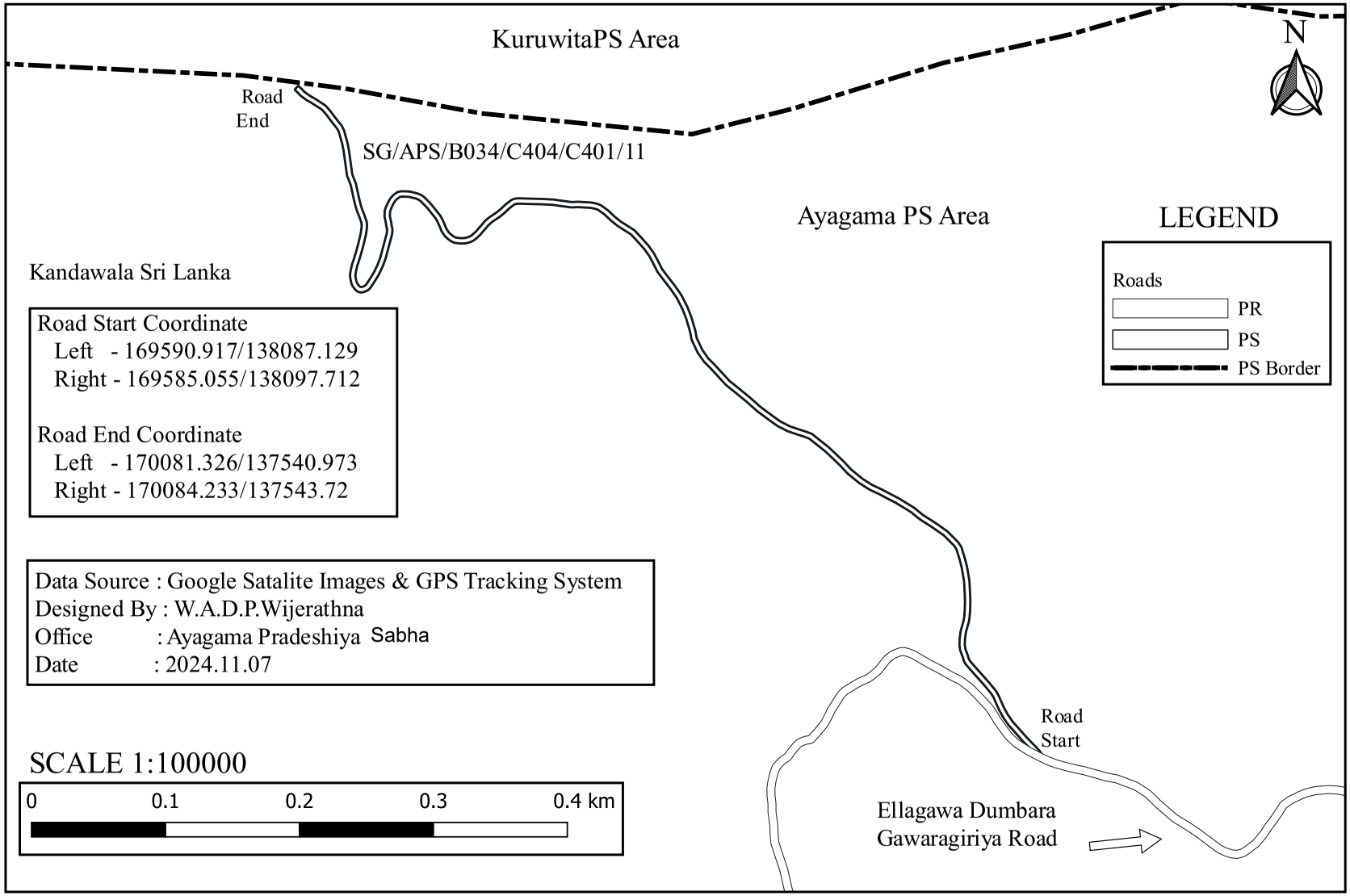

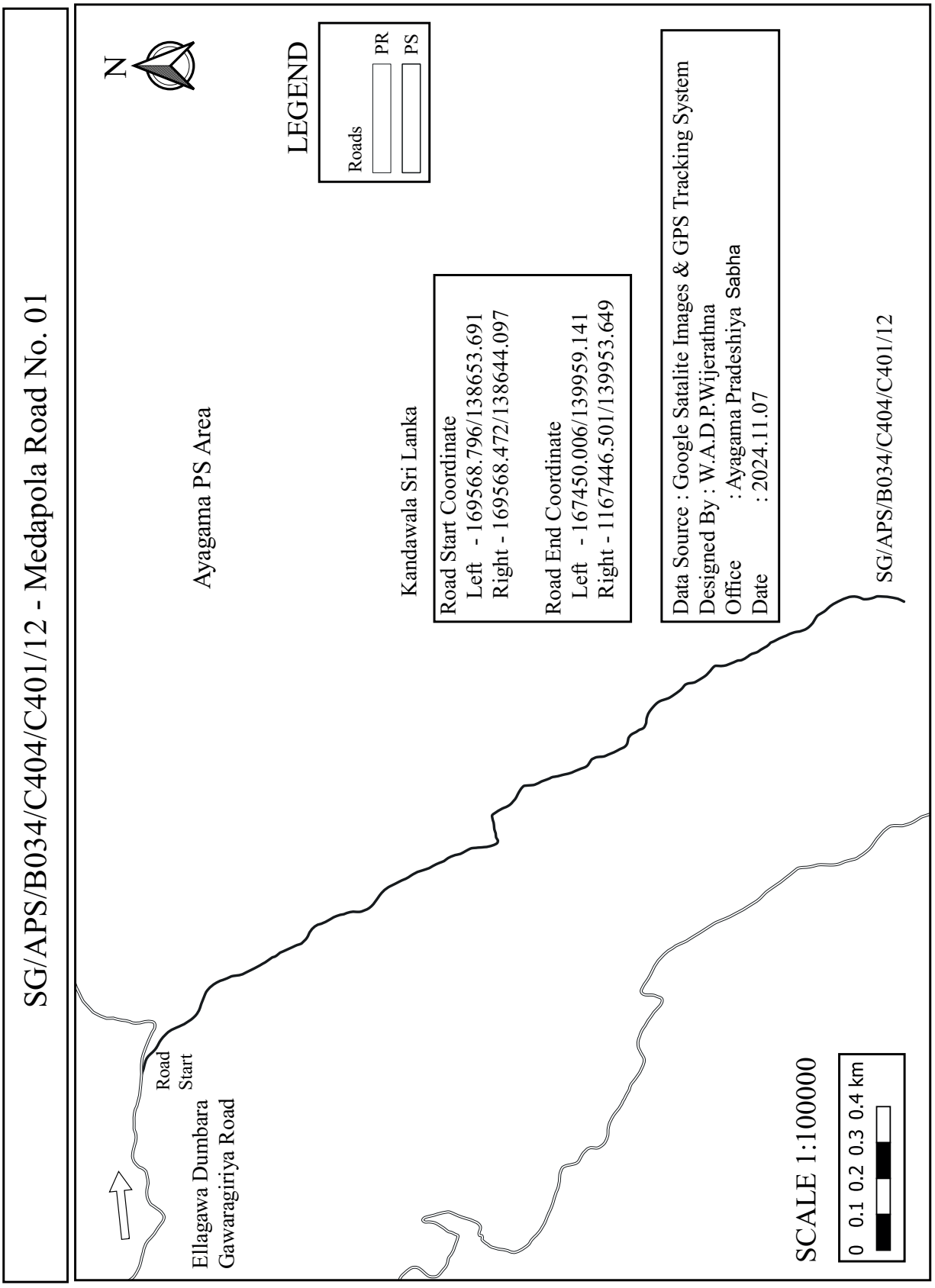
SG/APS/B034/C404/C401/12 - Medapola Road No. 01
N
LEGEND
Roads
PR
PS
Ayagama PS Area
Kandawala Sri Lanka
Road Start Coordinate
Left - 169568.796/138653.691
Right - 169568.472/138644.097
Road End Coordinate
Left - 167450.006/139959.141
Right - 1167446.501/139953.649
Data Source : Google Satalite Images & GPS Tracking System
Designed By : W.A.D.P.Wijerathna
Office : Ayagama Pradeshiya Sabha
Date : 2024.11.07
SG/APS/B034/C404/C401/12
Road Start
Ellagawa Dumbara Gawaragiriya Road
SCALE 1:100000
0 0.1 0.2 0.3 0.4 km

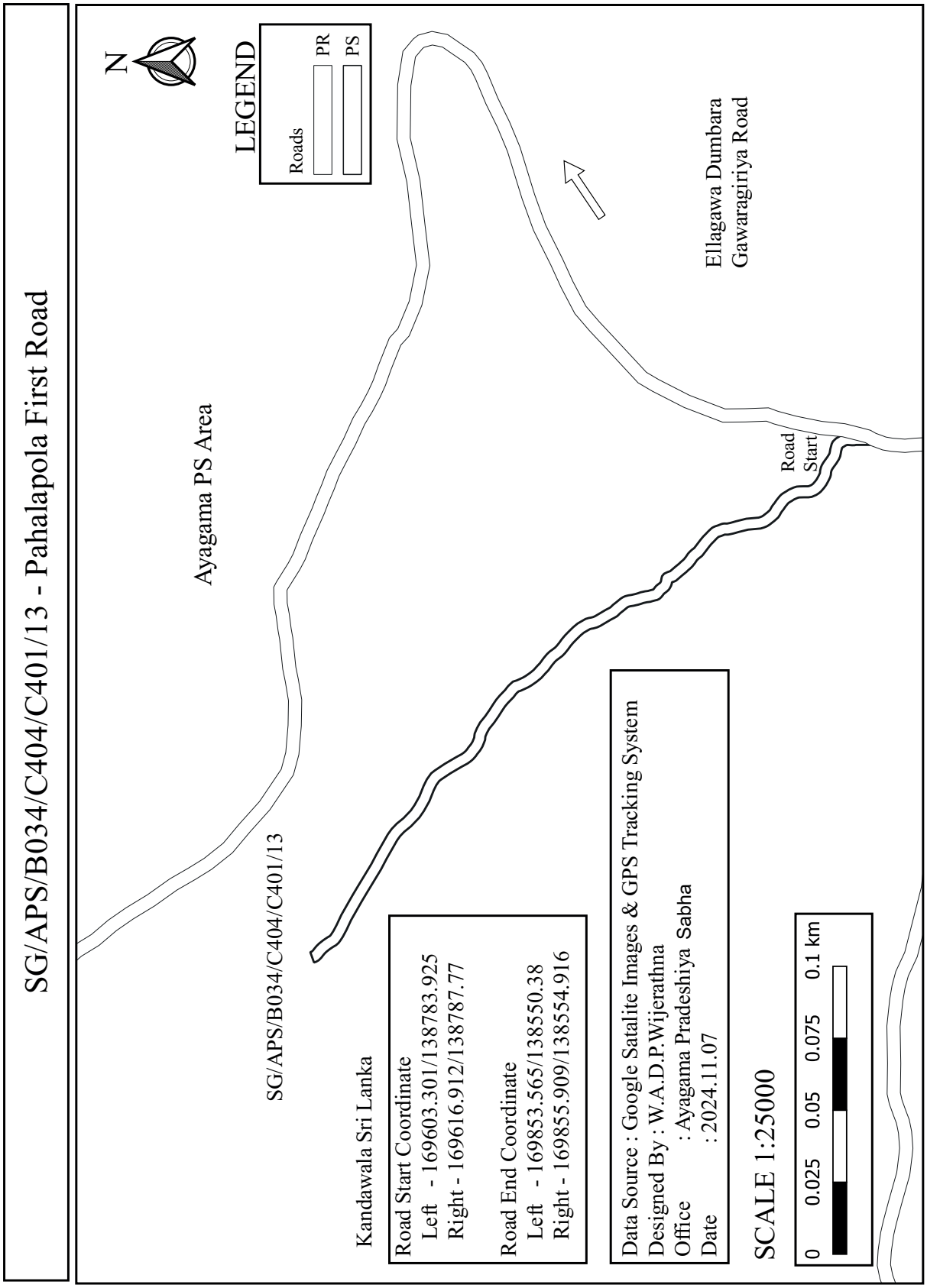
SG/APS/B034/C404/C401/13 - Pahalapola First Road
N
LEGEND
Roads
PR
PS
Ayagama PS Area
Ellagawa Dumbara
Gawaragiriya Road
Road
Start
SG/APS/B034/C404/C401/13
Kandawala Sri Lanka
Road Start Coordinate
Left - 169603.301/138783.925
Right - 169616.912/138787.77
Road End Coordinate
Left - 169853.565/138550.38
Right - 169855.909/138554.916
Data Source : Google Satalite Images & GPS Tracking System
Designed By : W.A.D.P.Wijerathna
Office : Ayagama Pradeshiya Sabha
Date : 2024.11.07
SCALE 1:25000
0 0.025 0.05 0.075 0.1 km

SG/APS/B034/C404/C401/14 - Pahalapola Second Road

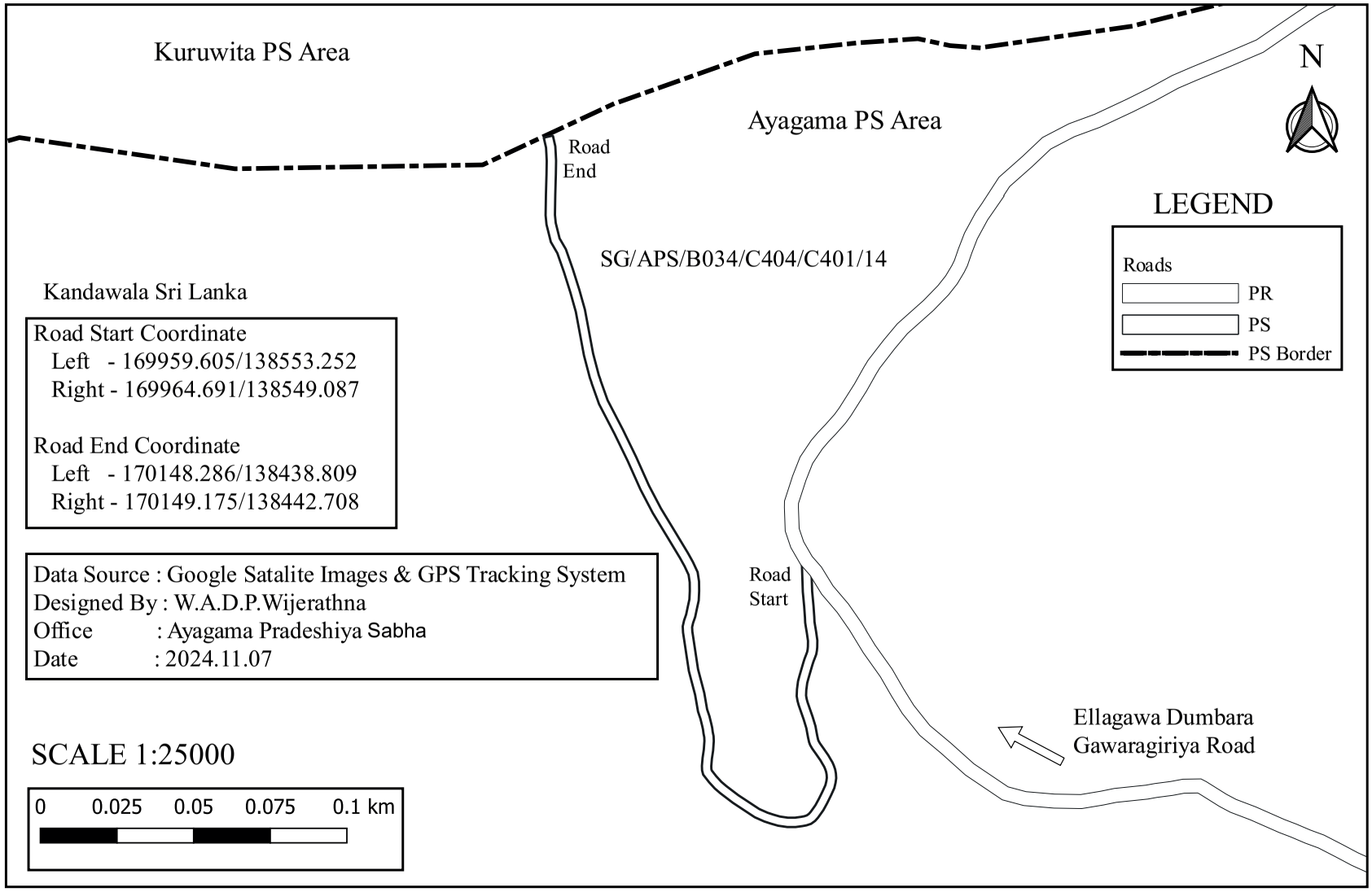

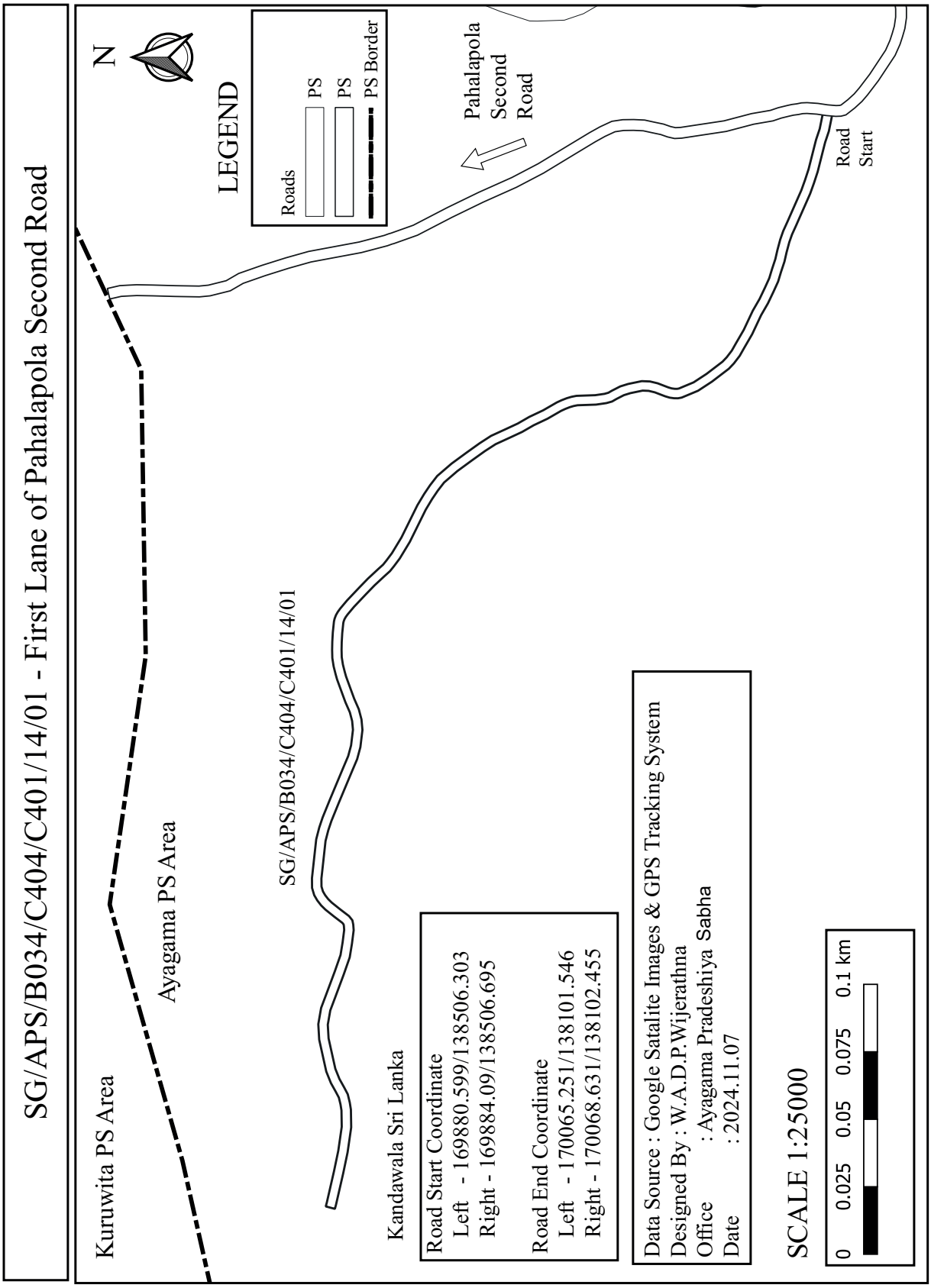
SG/APS/B034/C404/C401/14/01 - First Lane of Pahalapola Second Road
N
LEGEND
Roads
PS
PS
PS Border
Pahalapola Second Road
Road Start
Kuruwita PS Area
Ayagama PS Area
SG/APS/B034/C404/C401/14/01
Kandawala Sri Lanka
Road Start Coordinate
Left - 169880.599/138506.303
Right - 169884.09/138506.695
Road End Coordinate
Left - 170065.251/138101.546
Right - 170068.631/138102.455
Data Source : Google Satalite Images & GPS Tracking System
Designed By : W.A.D.P.Wijerathna
Office : Ayagama Pradeshiya Sabha
Date : 2024.11.07
SCALE 1:25000
0 0.025 0.05 0.075 0.1 km

SG/APS/B034/C404/C401/14/02 - Second Lane of Pahalapola Second Road

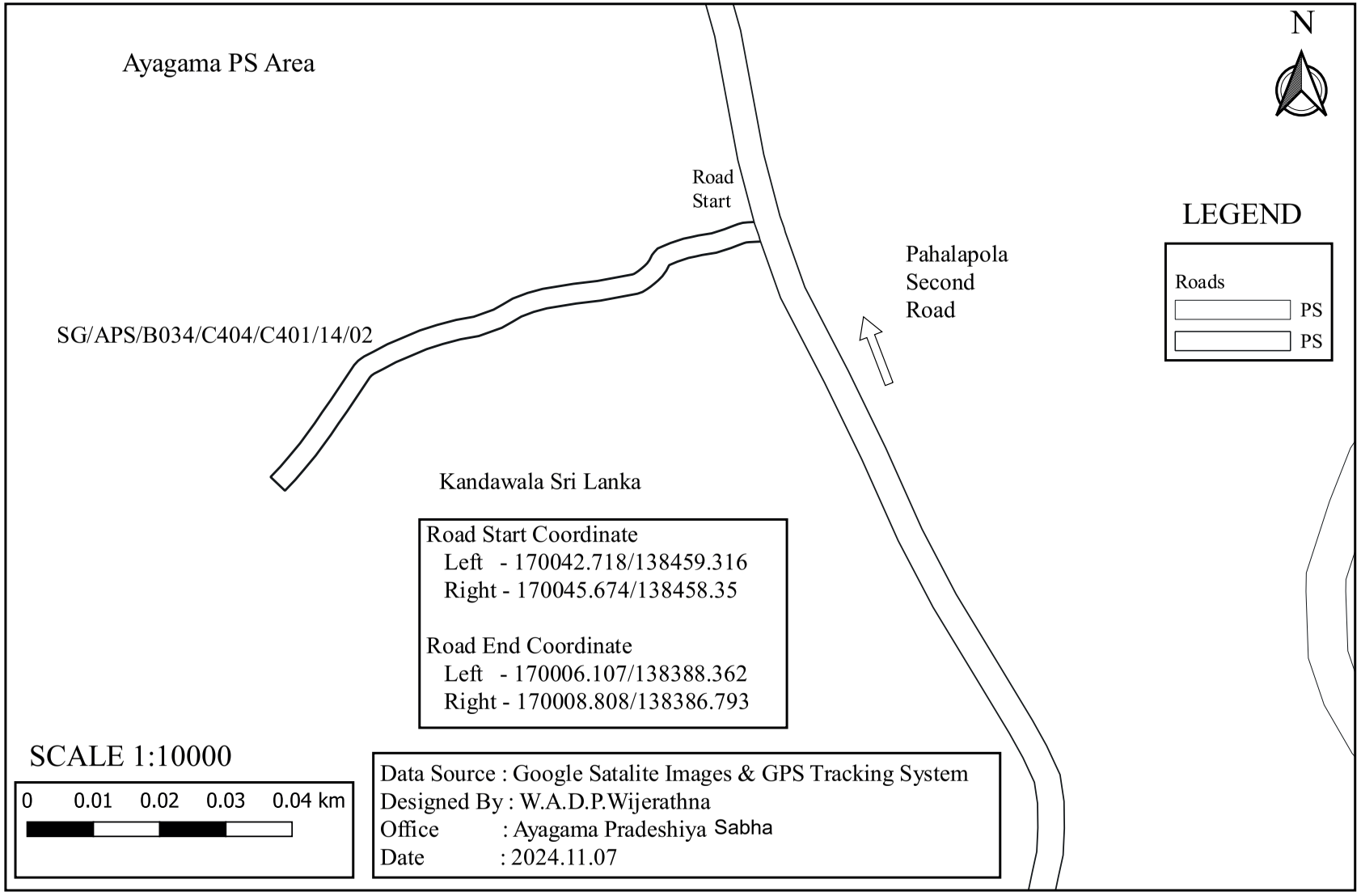

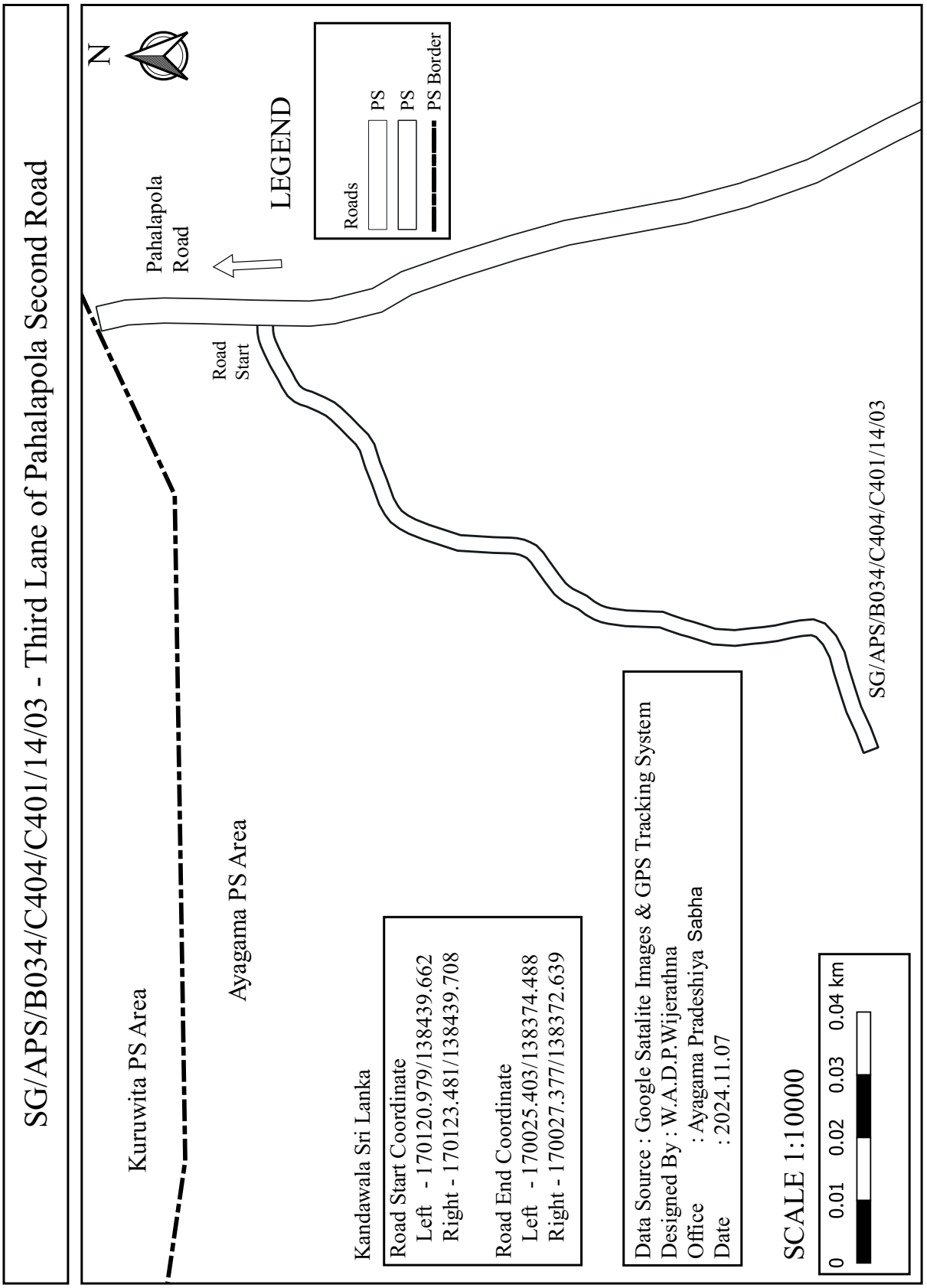
SG/APS/B034/C404/C401/14/03 - Third Lane of Pahalapola Second Road
N
LEGEND
Roads
PS
PS
PS Border
Pahalapola Road
Road Start
Kuruwita PS Area
Ayagama PS Area
Kandawala Sri Lanka
SG/APS/B034/C404/C401/14/03
Road Start Coordinate
Left - 170120.979/138439.662
Right - 170123.481/138439.708
Road End Coordinate
Left - 170025.403/138374.488
Right - 170027.377/138372.639
Data Source : Google Satalite Images & GPS Tracking System
Designed By : W.A.D.P.Wijerathna
Office : Ayagama Pradeshiya Sabha
Date : 2024.11.07
SCALE 1:10000
0 0.01 0.02 0.03 0.04 km

SG/APS/B034/C404/C401/15 - Pahalapola Third Road

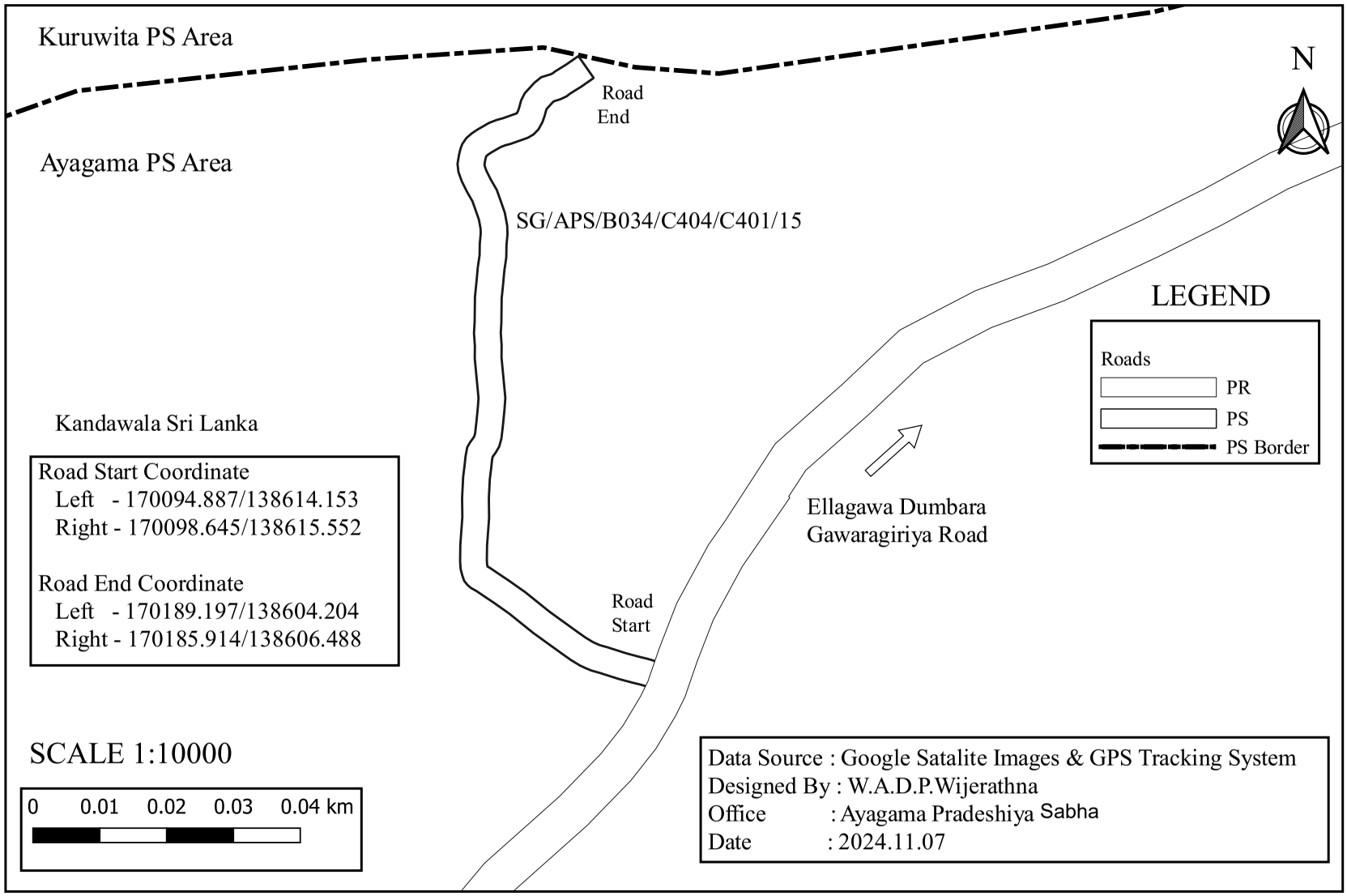

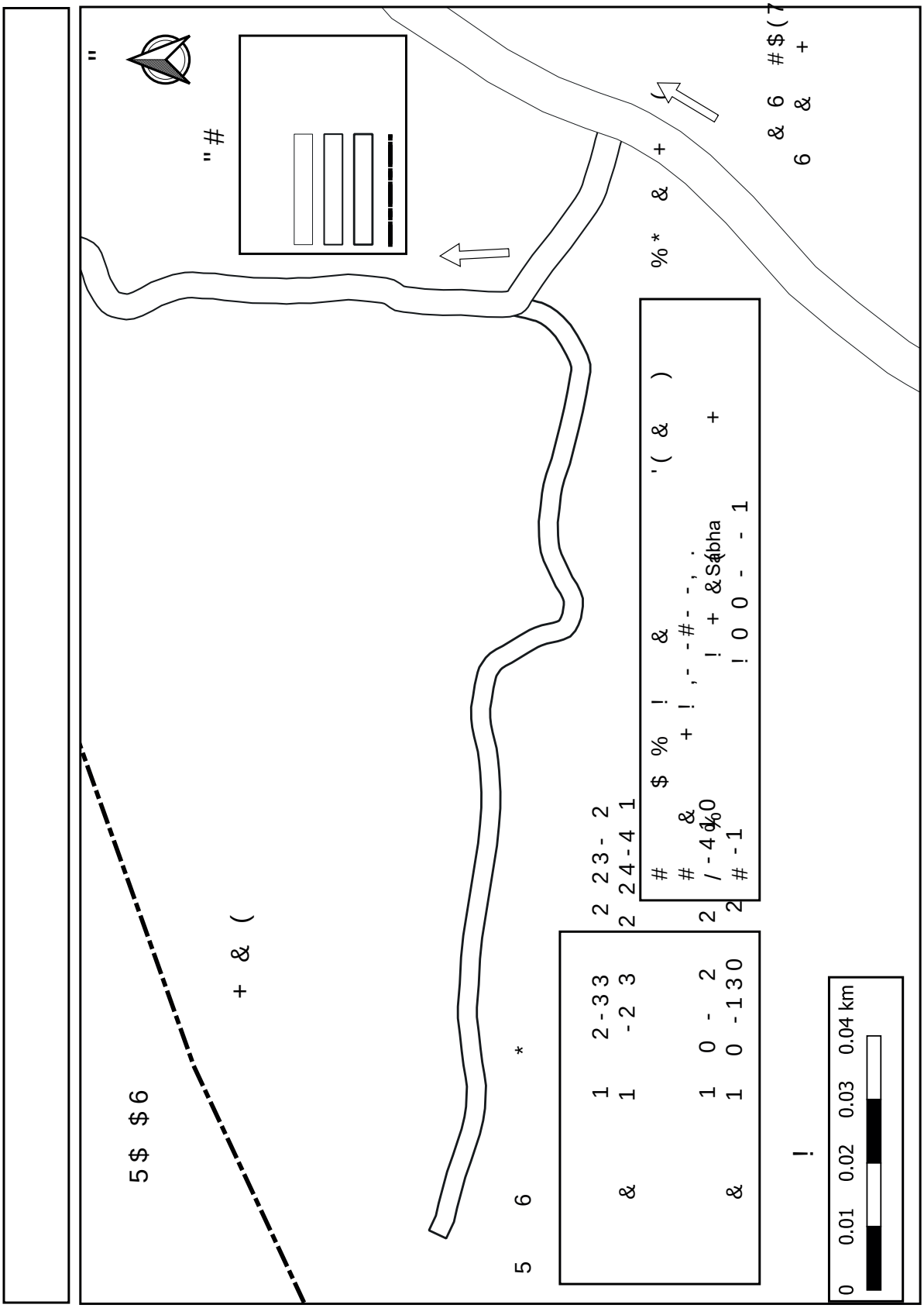
0 0.01 0.02 0.03 0.04 km

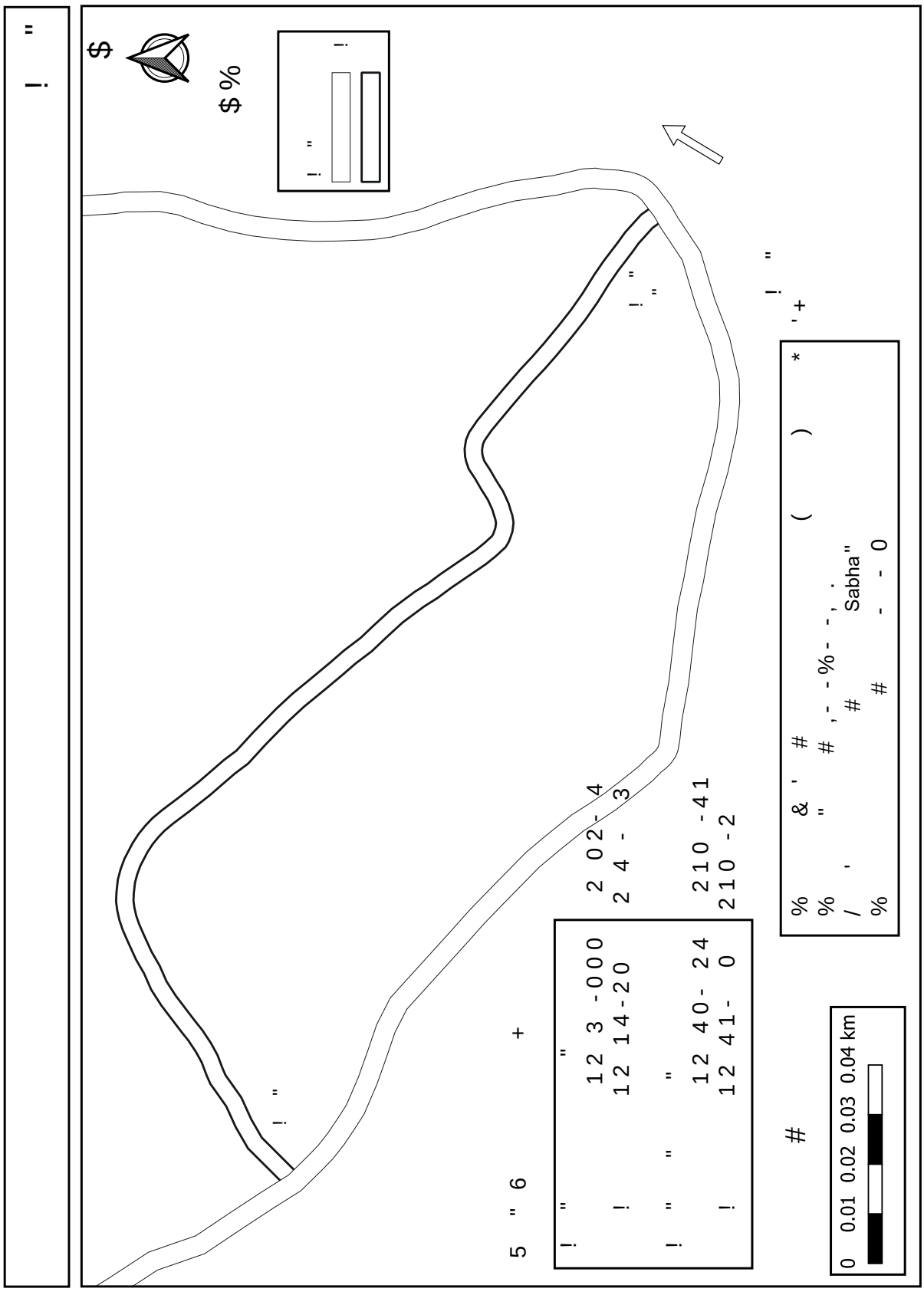
0 0.01 0.02 0.03 0.04 km
Sabha"

=

—.

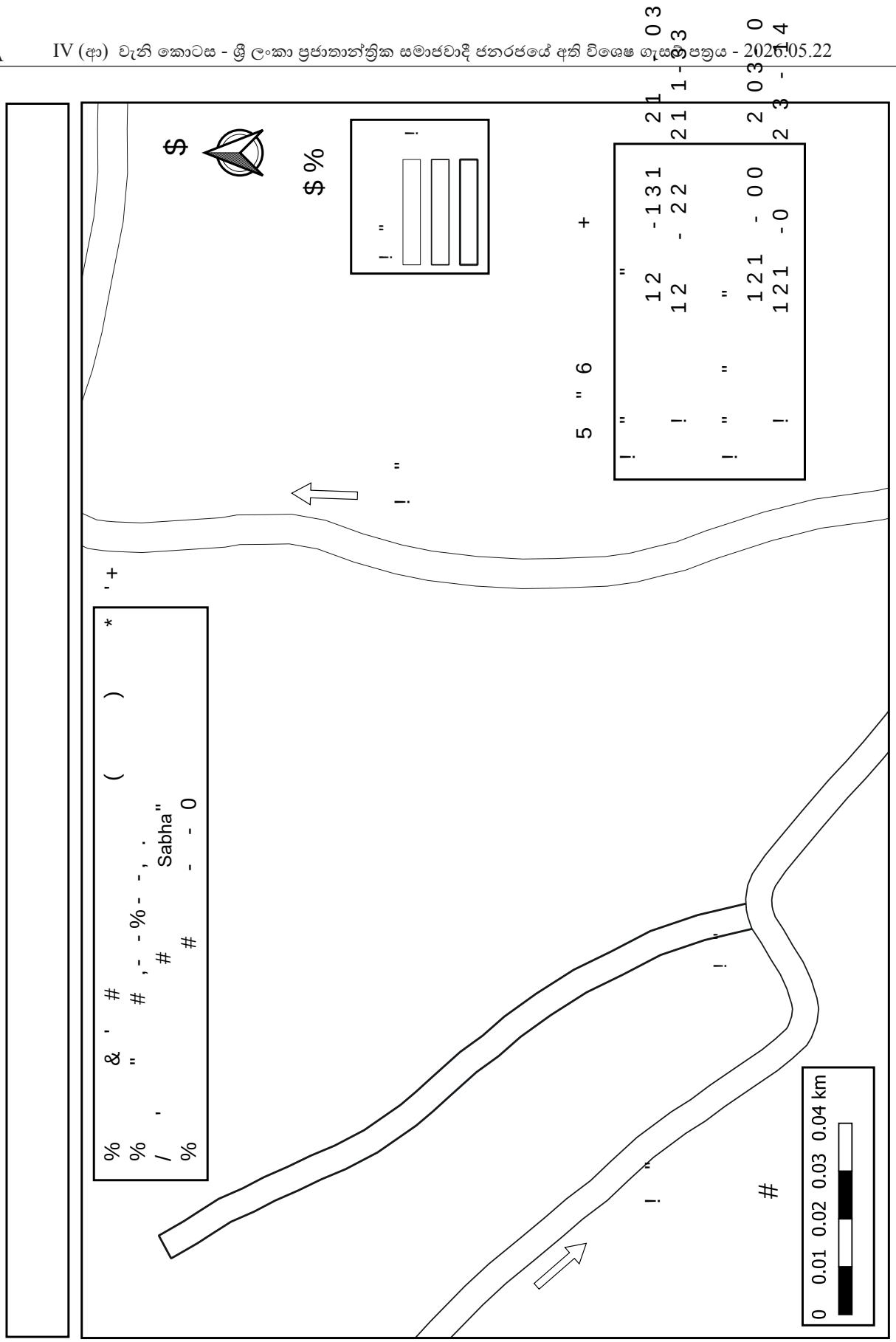
0 0.01 0.02 0.03 0.04 km
Sabha"

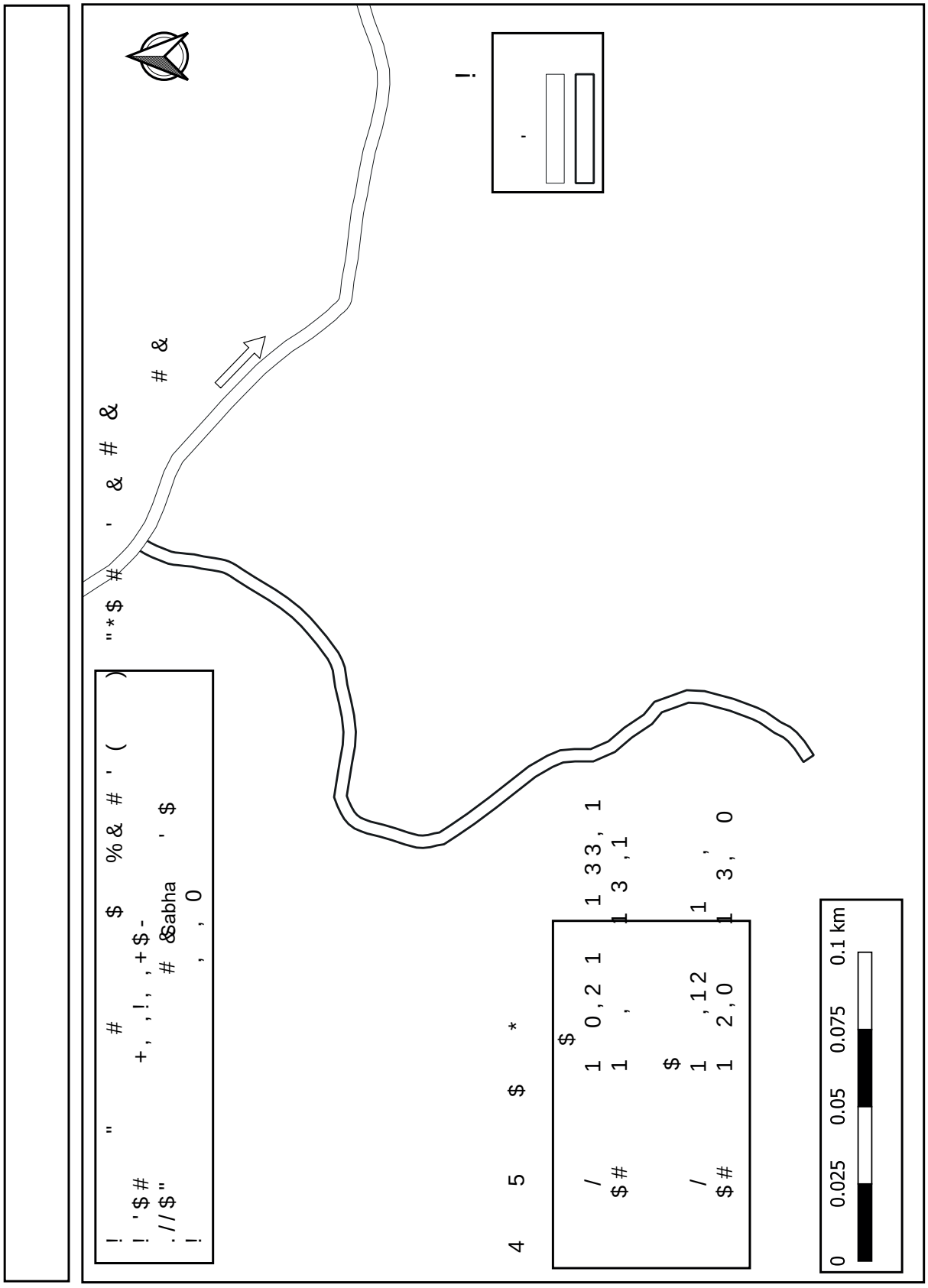
0 0.025 0.05 0.075 0.1 km

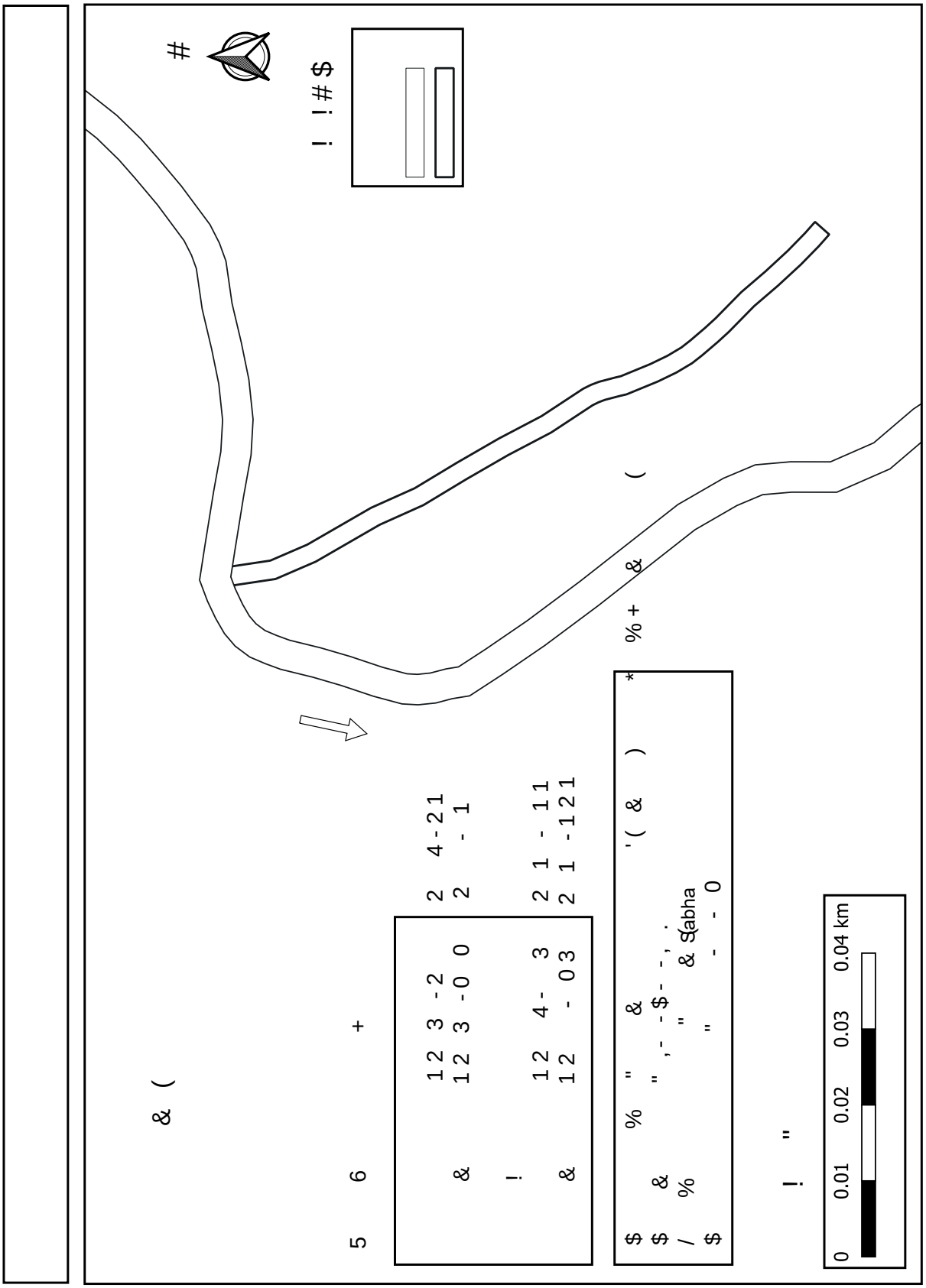
0 0.01 0.02 0.03 0.04 km

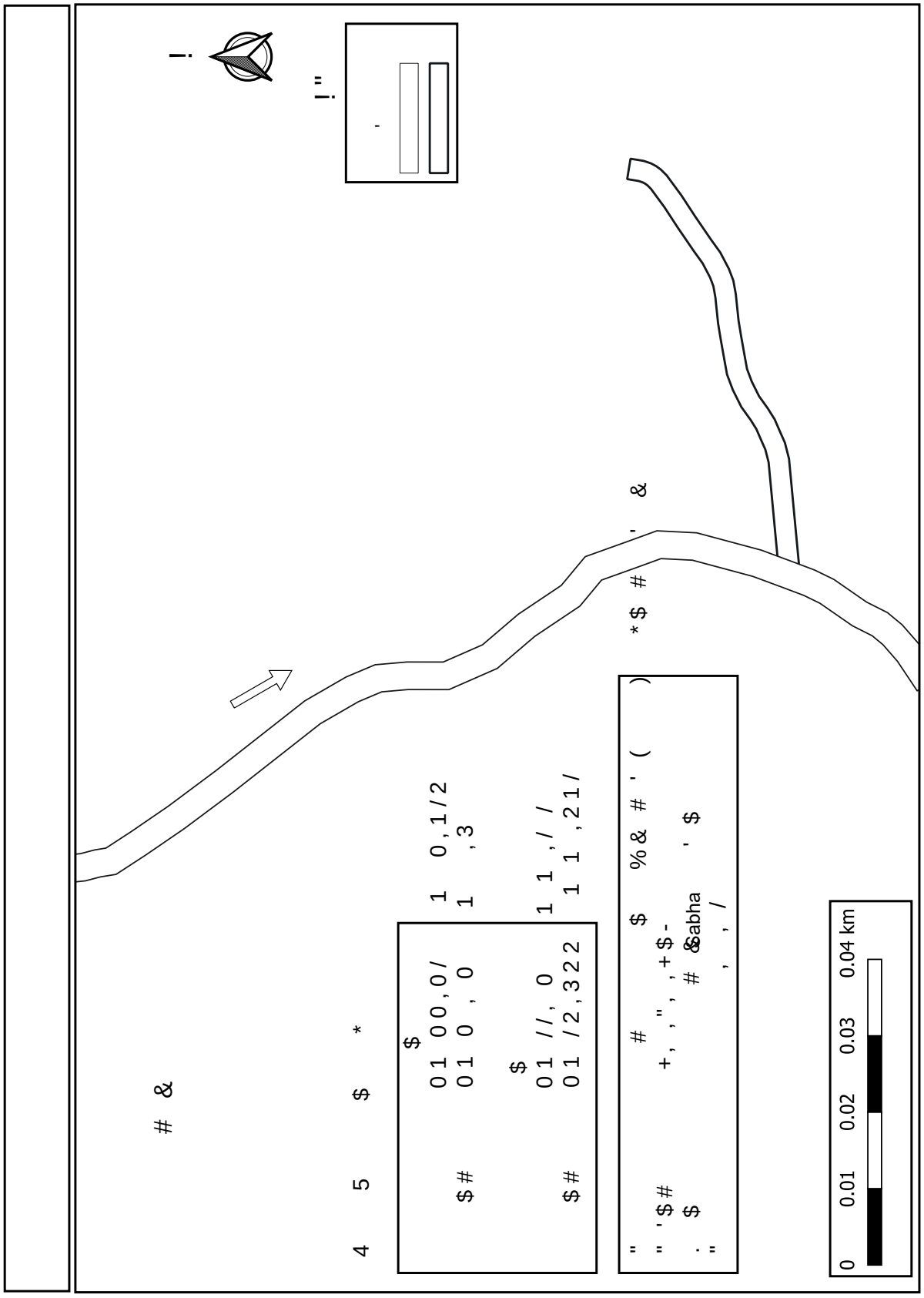
0 0.01 0.02 0.03 0.04 km

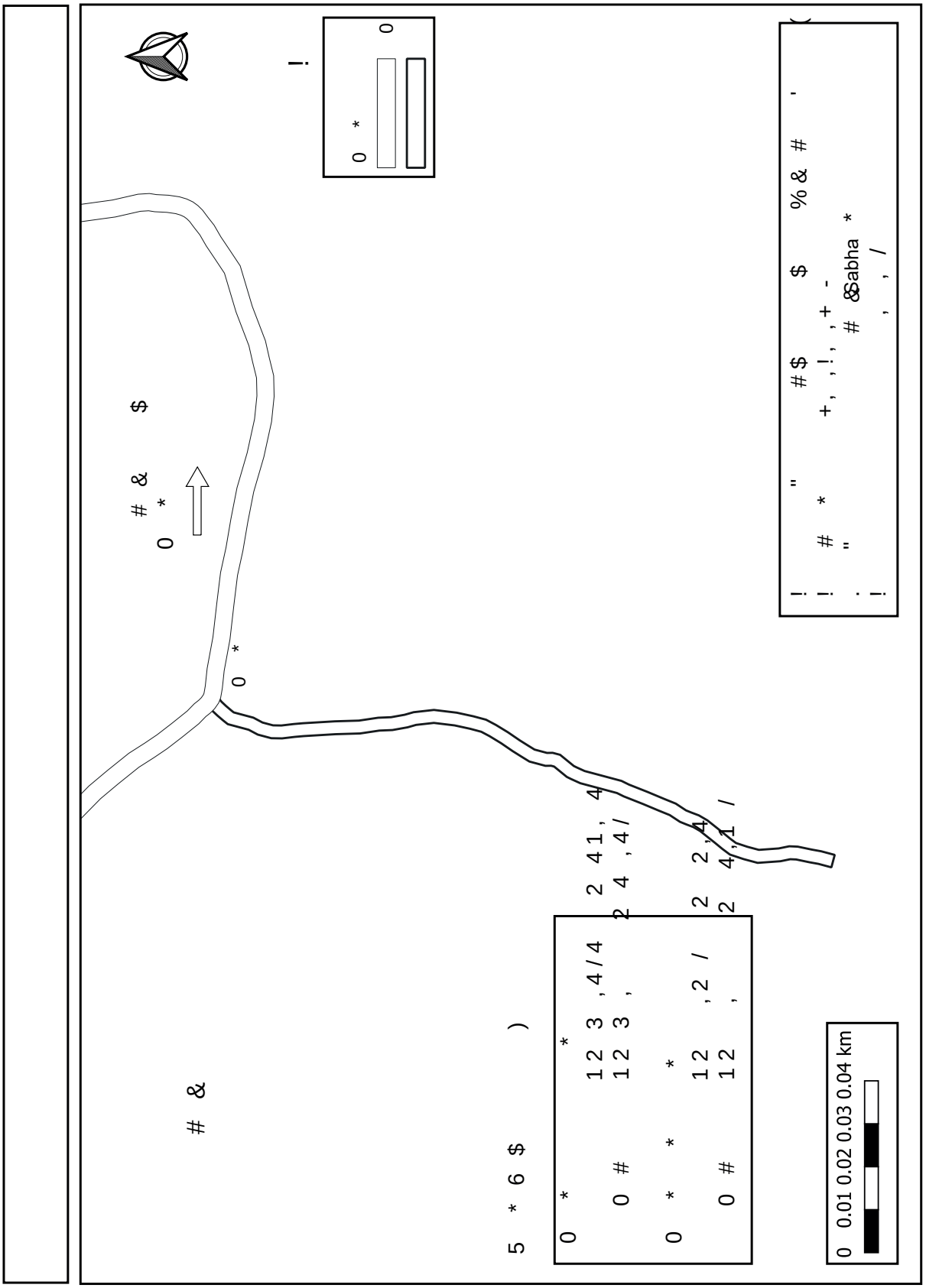
0 0.01 0.02 0.03 0.04 km

SG/APS/B034/C403/09 - First Lane of Pimbura Karawita Road

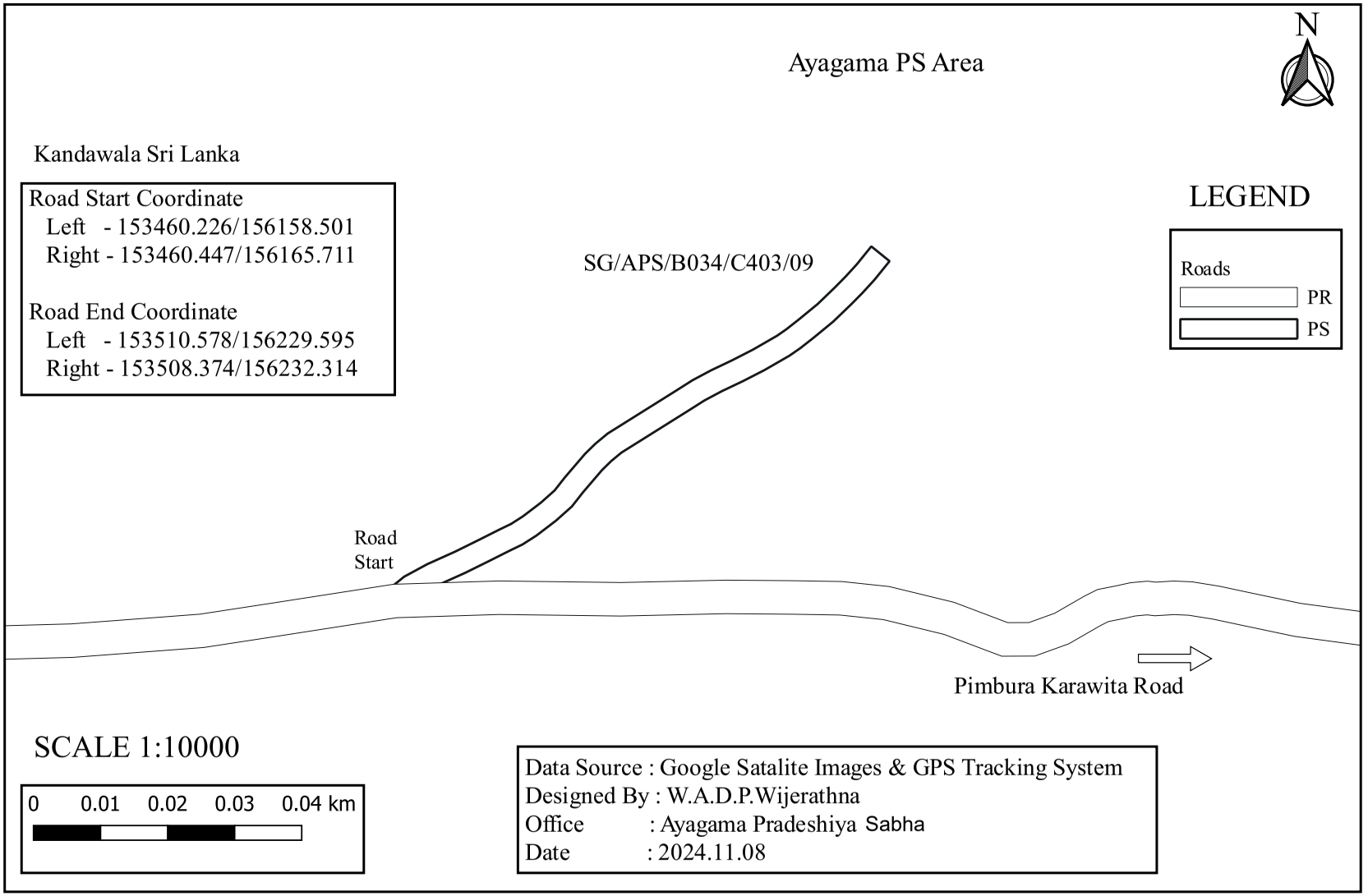

SG/APS/B034/C403/10 - Second Lane of Pimbura Karawita Road

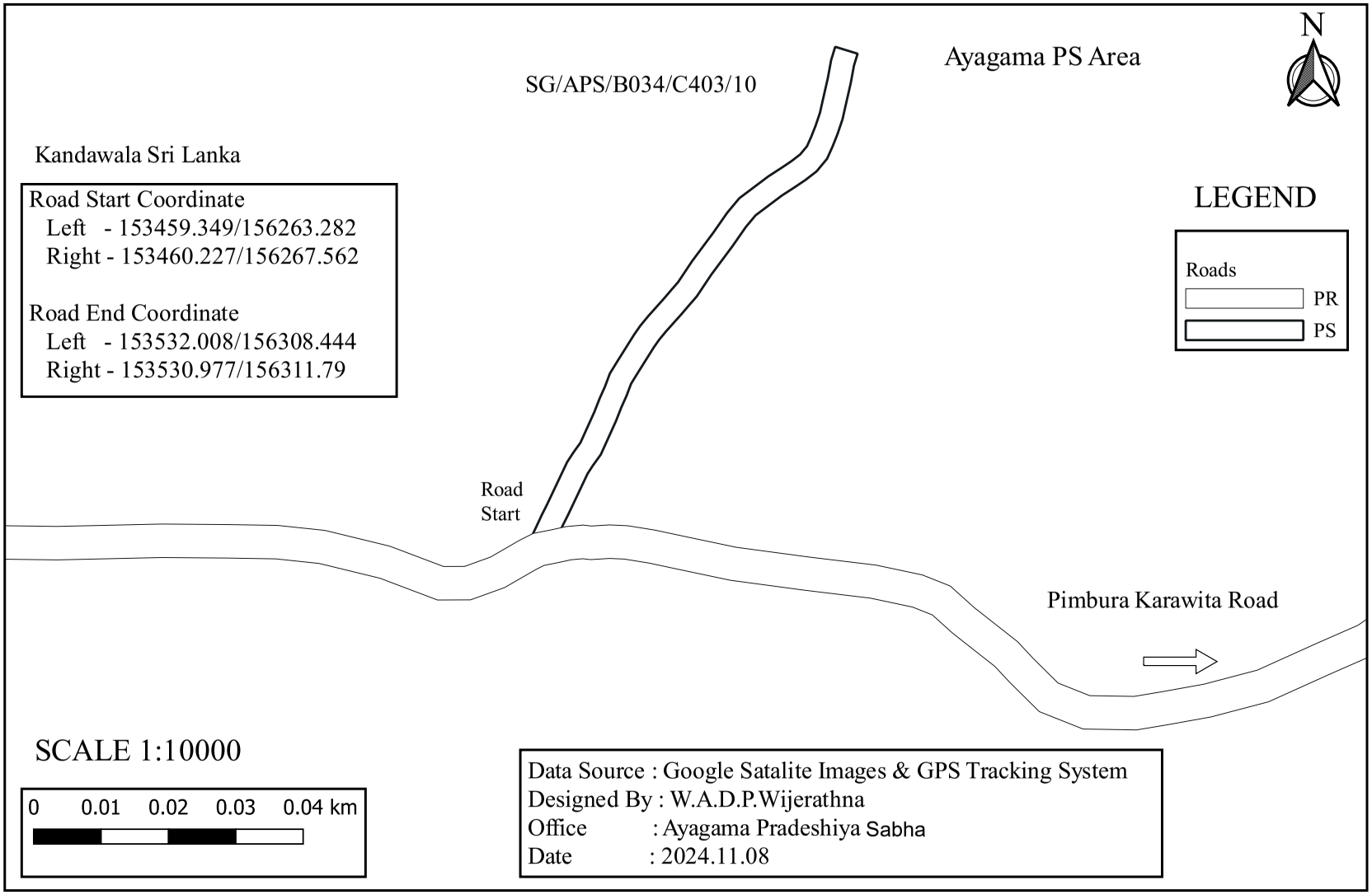

SG/APS/B421/C428/01 - First Lane of Kukulegama Jathuwangoda Road

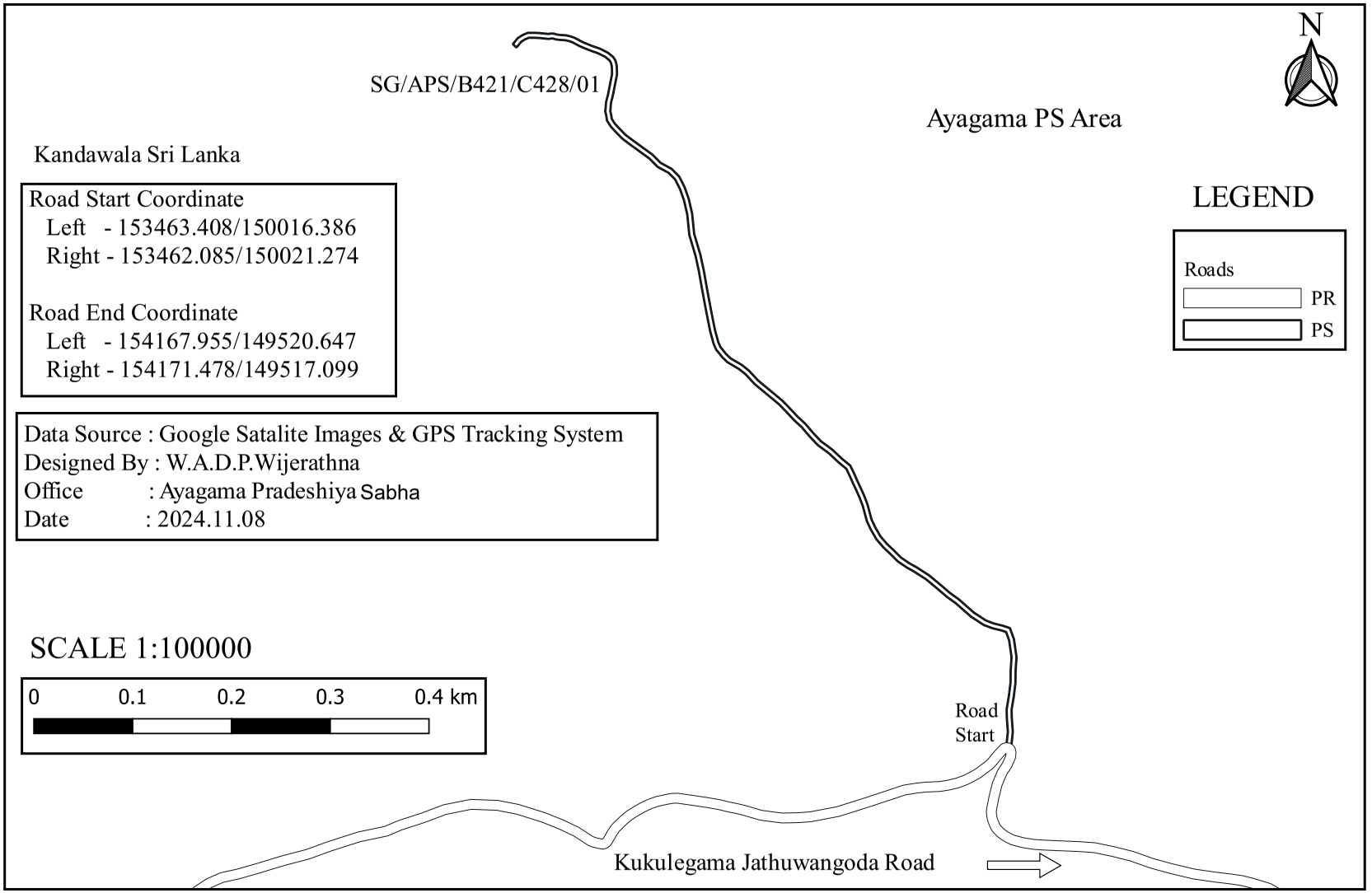

SG/APS/B421/C428/02 - Nidangala Temple Road
N
LEGEND
Roads
PR
PS
PS Border
Kandawala Sri Lanka
Road Start Coordinate
Left - 153121.918/149082.771
Right - 153121.754/149078.768
Road End Coordinate
Left - 152640.684/149889.154
Right - 152636.832/149890.232
Data Source : Google Satalite Images & GPS Tracking System
Designed By : W.A.D.P.Wijerathna
Office : Ayagama Pradeshiya Sabha
Date : 2024.11.08
Kukulegama Jathuwangoda Road
Road Start
SG/APS/B421/C428/02
Ayagama PS Area
SCALE 1:100000
0 0.1 0.2 0.3 0.4 km
Western Province

EOG 06-0261