ශ්‍රී ලංකා ප්‍රජාතාන්ත්‍රික සමාජවාදී ජනරජයේ ගැසට් පත්‍රය

අති විශෙෂ

The Gazette of the Democratic Socialist Republic of Sri Lanka

EXTRAORDINARY

අංක 2469/29– 2026 ජනවාරි මස 01 වැනි බ්‍රහස්පතින්දා – 2026.01.01

No. 2469/29 – THURSDAY, JANUARY 01, 2025

(Published by Authority)

PART IV (A) – PROVINCIAL COUNCILS

Local Government Notification

Ayagama Pradeshiya Sabha

AS per the function assigned to the local councils in Sabaragamuwa Province from "the order of the preparation of plans of roads and narrow lanes maintained by Pradeshiya Sabha in Sabaragamuwa Province and publication of notices showing the list of names" in Extra ordinary *Gazette* No. 2316/20 and dated 24th January 2023 published by the Governor of Sabaragamuwa Province which should be read with Section 24 of Pradeshiya Sabha Act, No.15 of 1987, it is hereby notice to the public that the roads and narrow lanes included in the schedule below should be declared as the roads and narrow lanes owned by the Ayagama Pradeshiya Sabha at its meeting under the decision No. (06) 01 .36 - II and dated 11.12.2025.

And it is further notice that if it is the opinion of the party who is entitled to the said land, that any road or narrow lane included in the said schedule go through, a case should be filed in the court before the expiry of a period of three months from the date of this notice to prove the entitlement.

And it is further noticed that every road and narrow lane included in the said schedule that cases are not assigned before the expiry of the said period of three months, are considered as a road or narrow lane that owned by Ayagama Pradeshiya Sabha.

A.M.C.K.Senewirathna,
Secretary,
Ayagama Pradeshiya Sabha.

Ayagama Pradeshiya Sabha,
Ayagama.
10th of December 2025.

This Gazette Extraordinary can be downloaded from www.documents.gov.lk

Serial No	Code of the Road	Name of the Road	Starting Coordinates (Kandawala Sri Lanka)		Ending Coordinates (Kandawala SriLanka)		Length of the Road (Meter)	Width of the Road (Meter)	Developed Width of the Road (Meter)
			Left	Right	Left	Right			
1	SG/APS/B034/01	Pelalimodarawaththa Road	159876.947/ 148983.413	159874.112/ 148984.555	159905.907/ 149885.744	159906.975/ 149882.939	1352.2	3.0	2.5
2	SG/APS/B034/01/01	Pelalimodarawaththa Gamsabha Road	159877.497/ 149042.944	159878.751/ 149049.381	160030.782/ 149513.286	160027.886/ 149512.507	602.81	3.0	2.5
3	SG/APS/B034/02	Ayagama Akkara 08 Yakahatuwela Road	159776.853/ 149052.16	159779.998/ 149049.682	160468.738/ 147891.991	160465.818/ 147894.809	1857.53	4.0	3.0
4	SG/APS/B034/02/01	Mahaporuwakanda Road	159735.011/ 149000.084	159735.439/ 148996.823	159373.122/ 148527.286	159375.522/ 148525.486	784.49	3.0	2.0
5	SG/APS/B034/02/02	Weraniyaketiya Road	159881.887/ 148705.505	159880.342/ 148701.478	159569.287/ 148483.953	159571.939/ 148486.947	529.65	4.0	2.5
6	SG/APS/ B034/02/02/01	First Lane of Weraniyaketiya Road	159700.651/ 148621.953	159697.668/ 148622.287	159689.727/ 148674.064	159686.763/ 148674.528	58.83	3.0	2.8
7	SG/APS/ B034/02/02/02	Second Lane of Weraniyaketiya Road	159676.864/ 148629.875	159670.766/ 148631.369	159648.827/ 148658.334	159645.965/ 148659.235	46.61	3.0	3.0
8	SG/APS/B034/02/03	Akkara 08 Road	159896.163/ 148288.035	159893.565/ 148284.896	159044.8/ 148734.409	159043.773/ 148730.109	993.24	4.0	3.5
9	SG/APS/B034/02/04	Waththainnakanda Pahala Road	159879.35/ 148221.045	159877.375/ 148218.784	159479.305/ 148252.167	159476.739/ 148250.614	422.79	3.0	2.7

Serial No	Code of the Road	Name of the Road	Starting Coordinates (Kandawala Sri Lanka)		Ending Coordinates (Kandawala SriLanka)		Length of the Road (Meter)	Width of the Road (Meter)	Developed Width of the Road (Meter)
			Left	Right	Left	Right			
10	SG/APS/B034/02/05	Akkara 08 Waththainnakanda Road	159863.257/ 148197.441	159863.872/ 148193.483	159857.93/ 147900.482	159859.376/ 147904.212	435.75	4.0	3.0
11	SG/APS/ B034/02/05/01	First Lane of Akkara 08 Waththainnakanda Road	159717.39/ 148002.043	159718.897/ 147999.446	159572.467/ 147803.659	159574.459/ 147799.764	258.78	3.0	2.0
12	SG/APS/B034/02/06	Kithulgala Okanda Road	159927.749/ 148107.283	159930.172/ 148103.793	159871.823/ 148055.912	159875.25/ 148053.849	79.09	4.0	3.0
13	SG/APS/ B034/02/06/01	First Lane of Kithulgala Okanda Road	159872.751/ 148055.319	159874.309/ 148054.416	159846.304/ 148065.139	159845.591/ 148063.488	48.08	1.8	1.8
14	SG/APS/B034/02/07	Waththainnakanda Pahala Road	160406.523/ 147812.894	160410.882/ 147813.516	159301.816/ 147931.145	159305.283/ 147929.148	1514.7	4.0	3.5
15	SG/APS/ B034/02/07/01	Kekunagahahena Road	160409.473/ 147806.227	160410.098/ 147810.406	160319.044/ 147126.992	160322.993/ 147126.359	1036.92	4.0	3.5
16	SG/APS/ B034/02/07/02	Sunimalaramaya Road	160275.603/ 147707.697	160279.735/ 147709.571	160452.02/ 147575.579	160454.159/ 147578.349	228.15	3.5	2.6
17	SG/APS/ B034/02/07/03	First Lane of Waththainnakanda Road	160123.442/ 147596.918	160124.761/ 147599.693	160270.834/ 147498.315	160271.575/ 147501.222	192.95	3.0	3.0
18	SG/APS/ B034/02/07/04	Malwela Sub Footpath	160115.296/ 147583.669	160117.421/ 147586.06	160080.563/ 147501.059	160083.058/ 147499.39	116.49	3.0	2.0

Serial No	Code of the Road	Name of the Road	Starting Coordinates (Kandawala Sri Lanka)		Ending Coordinates (Kandawala SriLanka)		Length of the Road (Meter)	Width of the Road (Meter)	Developed Width of the Road (Meter)
			Left	Right	Left	Right			
19	SG/APS/ B034/02/07/05	Waththainnakanda Kekunagahahena Road	160029.201/ 147534.248	160032.641/ 147535.317	160417.467/ 147281.162	160415.341/ 147284.577	520.85	3.5	3.0
20	SG/APS/B034/03	Veterinary Officer Office Road	159683.217/ 149143.266	159678.225/ 149151.754	159574.286/ 149243.05	159578.091/ 149243.562	217.39	4.0	3.0
21	SG/APS/B034/04	Nihathamanigama Samarugama Thoranagoda Road	159499.955/ 149200.61	159496.052/ 149199.269	159377.076/ 149566.606	159379.326/ 149570.003	1401.66	4.0	3.5
22	SG/APS/B034/04/01	Sarathpuraya First Lane	159471.165/ 149219.603	159466.88/ 149220.591	159469.014/ 149295.972	159465.021/ 149295.734	72.66	4.0	3.0
23	SG/APS/B034/04/02	Sarathpuraya Second Lane	159392.077/ 149223.459	159390.157/ 149224.139	159356.266/ 149288.908	159352.841/ 149289.672	128.52	2.0	1.0
24	SG/APS/B034/04/03	Koratuwawaththa Road	159250.253/ 149314.197	159256.987/ 149315.207	159249.113/ 149289.054	159251.528/ 149289.703	40.35	2.5	2.0
25	SG/APS/B034/04/04	The Road Leads from Sarathpuraya to Cemetery	159117.957/ 149522.031	159116.825/ 149524.857	159275.288/ 149566.638	159273.2/ 149568.792	187.03	3.0	3.0
26	SG/APS/B034/04/05	Nihathamanigama Pahala Wakra Road	159058.681/ 149552.921	159061.605/ 149551.934	159020.189/ 149590.958	159018.534/ 149593.463	460.36	3.0	3.0
27	SG/APS/B034/04/06	Nihathamanigama Beraliyana Road	158983.715/ 149677.2	158982.347/ 149673.256	158383.276/ 149913.921	158381.918/ 149910.023	833.08	4.0	3.5

Serial No	Code of the Road	Name of the Road	Starting Coordinates (Kandawala Sri Lanka)		Ending Coordinates (Kandawala SriLanka)		Length of the Road (Meter)	Width of the Road (Meter)	Developed Width of the Road (Meter)
			Left	Right	Left	Right			
28	SG/APS/ B034/04/06/01	Mahahena Waththa Road	158964.351/ 149692.745	158961.299/ 149694.296	158998.977/ 150099.954	158996.351/ 150101.403	544.1	3.0	3.0
29	SG/APS/B034/04/07	Samarugama Cemetery Road	159222.068/ 149663.818	159222.56/ 149662.789	159167.768/ 149577.524	159169.575/ 149577.603	109.07	1.0	1.0
30	SG/APS/B034/05	Akkara 17 Road	159211.519/ 149034.985	159218.216/ 149030.927	159041.303/ 148733.53	159047.967/ 148731.88	414.34	4.0	3.0
31	SG/APS/B034/05/01	First Lane of Akkara 17 Road	159130.998/ 148885.536	159127.121/ 148884.22	159083.254/ 148926.653	159080.254/ 148924.85	66.63	3.5	3.0
32	SG/APS/B034/05/02	Akkara 17 Uduwakkanda Road	159044.8/ 148734.409	159043.773/ 148730.109	158125.354/ 149478.274	158121.421/ 149477.302	1973.6	4.0	3.0
33	SG/APS/ B034/05/02/01	First Lane of Akkara 17 Uduwakkanda Road	159021.748/ 148734.947	159025.062/ 148734.705	158796.759/ 148656.29	158795.047/ 148653.825	470.44	3.0	2.0
34	SG/APS/ B034/05/02/01/01	First By Pass of First Lane of Akkara 17 Uduwakkanda Road	158991.422/ 148548.772	158992.385/ 148549.052	159057.796/ 148519.906	159058.97/ 148519.778	84.02	1.0	1.0
35	SG/APS/ B034/05/02/02	Akkara 17 Baligala Thalapathgala Road	158790.021/ 148650.333	158794.837/ 148653.525	158382.198/ 147780.059	158385.922/ 147778.599	1370.58	4.0	3.0
36	SG/APS/ B034/05/02/02/01	First Lane of Akkara 17 Baligala Thalapathgala Road	158817.423/ 148519.898	158817.439/ 148528.493	158838.804/ 148127.09	158822.184/ 148132.745	639.36	4.0	3.0

Serial No	Code of the Road	Name of the Road	Starting Coordinates (Kandawala Sri Lanka)		Ending Coordinates (Kandawala SriLanka)		Length of the Road (Meter)	Width of the Road (Meter)	Developed Width of the Road (Meter)
			Left	Right	Left	Right			
37	SG/APS/ B034/05/02/03	Second Lane of Akkara 17 Uduwakkanda Road	158438.414/ 148763.884	158435.909/ 148765.709	158503.197/ 148862.357	158500.647/ 148860.779	128.87	3.0	3.0
38	SG/APS/B034/06	Ereporuwa First Lane	158948.58/ 149198.35	158950.482/ 149197.656	158925.977/ 149044.689	158927.188/ 149046.282	175.85	2.0	2.0
39	SG/APS/B034/07	Hangamulla Ereporuwa Road	158756.919/ 149280.358	158751.859/ 149280.624	158853.235/ 149666.474	158851.455/ 149670.328	493.5	4.0	3.0
40	SG/APS/B034/08	Bathalawathha Road	158734.228/ 149276.134	158737.683/ 149275.567	159079.02/ 148828.925	159080.342/ 148832.184	641.26	3.5	3.0
41	SG/APS/B034/09	Beraliyana Negirikanda Road	158343.692/ 149536.821	158333.851/ 149536.613	157532.409/ 151660.94	157528.419/ 151661.227	3194.99	4.0	3.0
42	SG/APS/B034/09/01	First Lane of Beraliyana Negirikanda Road	158588.658/ 150216.398	158590.104/ 150219.052	158692.325/ 150185.096	158693.417/ 150187.89	110.23	3.0	2.0
43	SG/APS/B034/09/02	Second Lane of Beraliyana Negirikanda Road	158627.329/ 150277.199	158626.656/ 150280.344	158689.683/ 150433.452	158692.408/ 150432.198	351.56	3.0	3.0
44	SG/APS/B034/09/03	Third Lane of Beraliyana Negirikanda Road	158111.976/ 150987.353	158112.465/ 150991.438	158275.157/ 151205.948	158271.209/ 151206.585	306.03	4.0	3.0
45	SG/APS/ B034/09/03/01	First By Pass of First Lane of Beraliyana Negirikanda Road	158154.744/ 150992.508	158156.61/ 150997.015	158299.236/ 150956.415	158301.233/ 150959.881	161.88	4.0	3.0

Serial No	Code of the Road	Name of the Road	Starting Coordinates (Kandawala Sri Lanka)		Ending Coordinates (Kandawala SriLanka)		Length of the Road (Meter)	Width of the Road (Meter)	Developed Width of the Road (Meter)
			Left	Right	Left	Right			
46	SG/APS/B034/09/04	Fourth Lane of Beraliyana Negirikanda Road	157834.276/ 151232.737	157836.717/ 151228.902	157712.493/ 151213.456	157714.3/ 151209.888	141.11	4.0	4.0
47	SG/APS/B034/09/05	Fifth Lane of Beraliyana Negirikanda Road	157738.073/ 151409.432	157739.279/ 151405.489	157651.773/ 151359.443	157651.821/ 151355.433	103.89	4.0	4.0
48	SG/APS/B034/09/06	Sixth Lane of Beraliyana Negirikanda Road	157740.857/ 151414.172	157738.739/ 151412.038	157645.585/ 151601.7	157643.157/ 151603.606	236.88	3.0	3.0
49	SG/APS/B034/10	Road from Madanagoda to Udugala	158181.837/ 149530.177	158184.494/ 149528.738	157391.423/ 149936.971	157396.102/ 149933.757	1022.88	3.0	3.0
50	SG/APS/B034/10/01	First Lane of Road from Madanagoda to Udugala	158011.146/ 149532.548	158013.627/ 149532.226	158005.128/ 149421.695	158007.541/ 149422.344	137.14	2.5	2.5
51	SG/APS/B034/10/02	First Lane of Paragala Owita	157873.215/ 149556.686	157875.354/ 149554.572	157702.551/ 149441.812	157700.574/ 149439.557	230.08	3.0	3.0
52	SG/APS/ B034/10/02/01	By Pass of First Lane of Paragala Owita	157863.022/ 149546.611	157866.47/ 149548.22	157875.338/ 149462.628	157875.905/ 149465.575	94.72	3.0	3.0
53	SG/APS/B034/10/03	Second Lane of Paragala Owita	157834.076/ 149624.615	157835.474/ 149621.555	157643.499/ 149637.885	157644.625/ 149635.105	203.97	3.0	3.0
54	SG/APS/B034/10/04	Second Lane of the Road from Madanagoda to Udugala	157572.746/ 149848.72	157574.867/ 149848.169	157407.661/ 149823.444	157411.3/ 149823.103	209.54	2.0	2.0

Serial No	Code of the Road	Name of the Road	Starting Coordinates (Kandawala Sri Lanka)		Ending Coordinates (Kandawala SriLanka)		Length of the Road (Meter)	Width of the Road (Meter)	Developed Width of the Road (Meter)
			Left	Right	Left	Right			
55	SG/APS/B034/11	Siriwardhanawaththa First Road	158119.974/ 149611.359	158117.772/ 149613.678	158097.966/ 150266.167	158097.965/ 150269.167	797	3.0	3.0
56	SG/APS/B034/11/01	First Lane of Siriwardhanawaththa First Road	158165.277/ 149982.886	158164.765/ 149979.875	158001.442/ 150157.23	158000.977/ 150154.266	278.05	3.0	3.0
57	SG/APS/B034/11/02	Second Lane of Siriwardhanawaththa First Road	158183.877/ 150138.891	158183.701/ 150135.855	158056.203/ 150194.002	158054.299/ 150191.685	155.02	3.0	2.0
58	SG/APS/B034/12	Siriwardhanawaththa Second Road	158067.32/ 149668.969	158064.904/ 149672.168	158155.149/ 149764.095	158152.044/ 149766.619	132.98	4.0	3.7
59	SG/APS/B034/13	Sirwardhanawaththa Third Road	157819.709/ 149904.392	157818.331/ 149909.932	157908.052/ 149997.177	157909.043/ 150000.008	188.4	3.0	3.0
60	SG/APS/B034/14	Kekulama Road	157692.678/ 150117.011	157690.766/ 150120.01	157859.924/ 150207.02	157859.935/ 150210.02	209.84	3.0	2.5
61	SG/APS/B034/15	Udugala 700 Waththa Road	157472.011/ 150400.013	157465.682/ 150409.027	158082.002/ 150937.345	158082.049/ 150940.482	1152.86	3.0	2.6
62	SG/APS/B034/16	Udugala Cemetery Road	157213.578/ 150638.917	157209.917/ 150640.688	157473.954/ 150759.872	157471.31/ 150762.871	441.99	4.0	3.0
63	SG/APS/B034/16/01	First Lane of Udugala Cemetery Road	157441.317/ 150680.703	157443.508/ 150682.996	157490.669/ 150671.598	157491.717/ 150674.145	55.95	2.8	2.8

Serial No	Code of the Road	Name of the Road	Starting Coordinates (Kandawala Sri Lanka)		Ending Coordinates (Kandawala SriLanka)		Length of the Road (Meter)	Width of the Road (Meter)	Developed Width of the Road (Meter)
			Left	Right	Left	Right			
64	SG/APS/B034/17	Udugala New Colony Road	157184.913/ 150645.936	157180.588/ 150644.712	157214.234/ 151039.016	157211.488/ 151036.106	537.82	4.0	3.0
65	SG/APS/B034/17/01	First Lane of Udugala New Colony Road	157136.225/ 150717.328	157134.024/ 150715.029	157115.616/ 150802.37	157112.682/ 150802.997	126.93	3.0	3.0
66	SG/APS/B034/17/02	Second Lane of Udugala New Colony Road	157194.701/ 150840.201	157193.513/ 150842.97	157258.397/ 150834.561	157258.816/ 150837.531	67.31	3.0	3.0
67	SG/APS/B034/17/03	Third Lane of Udugala New Colony Road	157179.764/ 150851.724	157183.032/ 150849.121	157144.654/ 150802.344	157146.314/ 150798.704	64.78	4.0	3.0
68	SG/APS/B034/17/04	Fourth Lane of Udugala New Colony Road	157200.963/ 150891.536	157203.824/ 150894.019	157287.029/ 150857.015	157287.488/ 150859.98	97.11	3.0	3.0
69	SG/APS/B034/17/05	Fifth Lane of Udugala New Colony Road	157216.086/ 150916.647	157213.762/ 150913.39	157127.214/ 150981.919	157125.388/ 150978.36	123.59	4.0	3.0
70	SG/APS/B034/18	Akkara 20 Road	156877.268/ 150804.353	156877.963/ 150800.9	156656.696/ 150684.219	156654.526/ 150679.967	304.82	3.5	3.0
71	SG/APS/B034/19	Paragala Tea Factory Road	156572.965/ 151531.534	156566.092/ 151530.921	156786.029/ 151735.844	156782.224/ 151737.077	510.48	4.0	3.5
72	SG/APS/B034/20	Manakanda Dawalaketiya Paragalawaththa Road	156360.177/ 151676.944	156359.953/ 151672.728	155883.786/ 151411.51	155887.773/ 151411.84	611.81	4.0	2.6

Serial No	Code of the Road	Name of the Road	Starting Coordinates (Kandawala Sri Lanka)		Ending Coordinates (Kandawala SriLanka)		Length of the Road (Meter)	Width of the Road (Meter)	Developed Width of the Road (Meter)
			Left	Right	Left	Right			
73	SG/APS/B034/20/01	Paragala Kodigedarawaththa Road	156168.376/ 151640.022	156171.544/ 151642.503	156236.059/ 151404.622	156238.258/ 151401.282	358.16	4.0	2.5
74	SG/APS/B034/20/02	Paragala Manakanda Road	156169.797/ 151646.132	156166.453/ 151643.627	155789.695/ 151426.375	155792.419/ 151429.304	593.3	4.0	2.5
75	SG/APS/ B034/20/02/01	Paragala Keselkotuwa Road	156157.289/ 151679.199	156154.634/ 151682.46	156034.065/ 151783.759	156034.102/ 151780.759	207.91	3.0	2.0
76	SG/APS/ B034/20/02/02	First Lane of Paragala Manakanda Road	156010.801/ 151671.013	156007.863/ 151670.303	155883.58/ 151868.857	155881.899/ 151871.343	342.96	3.0	2.4
77	SG/APS/ B034/20/02/03	Paragalakanda Road	155843.954/ 151581.64	155840.732/ 151579.269	155314.994/ 151842.066	155311.916/ 151839.512	638.21	4.0	2.5
78	SG/APS/ B034/20/02/04	Manakanda Paragalakanda Road	155772.657/ 151521.694	155771.718/ 151517.214	155589.382/ 151354.958	155591.602/ 151352.94	284.75	3.0	1.0
79	SG/APS/B034/21	Paragala Galaudakanda Niriella Road	156373.909/ 151711.103	156373.201/ 151716.646	156792.033/ 153926.13	156788.576/ 153926.675	2579.91	3.5	3.0
80	SG/APS/B034/21/01	Kodikarapanguwa Road	156538.424/ 151964.35	156536.76/ 151960.071	156381.863/ 151983.084	156385.862/ 151982.999	214.84	4.0	2.5
81	SG/APS/B034/21/02	Kiwulahena Kodikarapanguwa Road	156546.391/ 152043.263	156548.149/ 152048.114	156787.385/ 151893.95	156791.09/ 151895.46	310.94	4.0	3.0

Serial No	Code of the Road	Name of the Road	Starting Coordinates (Kandawala Sri Lanka)		Ending Coordinates (Kandawala SriLanka)		Length of the Road (Meter)	Width of the Road (Meter)	Developed Width of the Road (Meter)
			Left	Right	Left	Right			
82	SG/APS/ B034/21/02/01	First Lane of Kiwulahena Kodikarapanguwa Road	156598.289/ 152032.348	156594.757/ 152034.194	156898.787/ 152008.165	156898.007/ 152011.062	321.58	3.0	2.0
83	SG/APS/B034/21/03	Galawudakanda First Lane	156571.617/ 152309.337	156570.741/ 152312.83	156623.027/ 152278.37	156626.563/ 152277.695	83.32	3.6	3.0
84	SG/APS/B034/21/04	Galawudakanda Bathalawaththa Road	156573.555/ 152773.207	156574.564/ 152768.959	156404.175/ 152802.831	156402.073/ 152799.428	188.43	4.0	3.5
85	SG/APS/B034/21/05	Paragala Galaudakanda Niriella Aramba Footpath	156607.192/ 152840.292	156608.18/ 152843.295	156645.905/ 152795.527	156648.802/ 152796.306	65.93	3.0	2.5
86	SG/APS/B034/22	Paragala Amuhenkanda Road	156311.263/ 151852.193	156308.847/ 151853.986	156339.724/ 151947.712	156337.826/ 151949.633	114.43	2.7	2.5
87	SG/APS/B034/23	Paragala Amuhena Road	156018.482/ 152154.787	156015.62/ 152153.686	156165.389/ 152193.153	156167.56/ 152195.224	280.02	3.0	2.5
88	SG/APS/B034/24	Paragala Pokunudola Road	155906.959/ 152234.496	155903.953/ 152235.52	156005.52/ 152398.007	156004.741/ 152400.905	221.13	3.0	2.5
89	SG/APS/B034/25	Paragala Kirimetihena Road	155605.488/ 152254.823	155610.423/ 152254.601	155213.861/ 151898.401	155212.207/ 151895.898	756	3.0	2.6
90	SG/APS/B034/26	Meenamalwaththa Galawudakanda Road	155548.83/ 152342.896	155544.417/ 152344.581	156481.018/ 152489.773	156485.08/ 152492.253	1680	4.0	3.0

Serial No	Code of the Road	Name of the Road	Starting Coordinates (Kandawala Sri Lanka)		Ending Coordinates (Kandawala SriLanka)		Length of the Road (Meter)	Width of the Road (Meter)	Developed Width of the Road (Meter)
			Left	Right	Left	Right			
91	SG/APS/B034/26/01	Gewaththahena Road First Lane	155812.259/ 152854.083	155807.217/ 152852.988	155881.989/ 152886.323	155882.927/ 152890.212	90.69	4.0	3.0
92	SG/APS/B034/26/02	Gewaththahena Road Second Lane	156137.361/ 152707.502	156135.173/ 152709.799	156172.151/ 152815.675	156169.384/ 152814.517	151.73	3.0	3.0
93	SG/APS/B034/26/03	Gewaththahena Road Third Lane	156141.391/ 152699.11	156145.003/ 152698.151	156061.22/ 152612.179	156064.117/ 152612.958	148.28	3.0	2.5
94	SG/APS/B034/27	Gurukadehena Road	155206.007/ 152563.527	155204.082/ 152567.05	155242.19/ 152686.466	155238.344/ 152687.568	154.24	4.0	3.5
95	SG/APS/B034/28	Peellawaththa First Lane	154869.536/ 152691.801	154873.824/ 152690.24	154751.073/ 152596.152	154754.425/ 152598.333	221.14	4.0	3.5
96	SG/APS/B034/29	Fifth Post Ihala Road	154809.16/ 152802.307	154805.185/ 152807.601	154907.573/ 152813.606	154908.043/ 152817.578	124.81	4.0	2.0
97	SG/APS/B034/30	Pussalakanda Road	154427.166/ 153082.404	154420.883/ 153083.167	155488.137/ 152921.174	155487.906/ 152925.667	1275.64	4.5	4.0
98	SG/APS/B034/30/01	Pussalakanda Annasigala Road	154792.381/ 153158.865	154787.287/ 153159.596	154753.1/ 153504.337	154749.634/ 153506.333	415.23	4.0	3.5
99	SG/APS/ B034/30/01/01	First Lane of Pussalakanda Annasigala Road	154742.638/ 153222.09	154745.056/ 153218.001	154408.76/ 153347.892	154408.756/ 153343.891	374.39	4.0	3.5

Serial No	Code of the Road	Name of the Road	Starting Coordinates (Kandawala Sri Lanka)		Ending Coordinates (Kandawala SriLanka)		Length of the Road (Meter)	Width of the Road (Meter)	Developed Width of the Road (Meter)
			Left	Right	Left	Right			
100	SG/APS/B034/30/02	Pussalakanda Community Hall Road	154998.718/ 153197	154993.134/ 153197.319	155037.456/ 153256.341	155035.567/ 153259.866	77.55	4.0	3.5
101	SG/APS/B034/30/03	First Lane of Pussalakanda	155179.961/ 153156.997	155176.157/ 153158.242	155353.978/ 153314.694	155349.98/ 153314.623	304.23	4.0	3.5
102	SG/APS/B034/31	Peellawaththa Road	154406.068/ 153077.414	154411.176/ 153077.68	154202.873/ 152646.25	154203.992/ 152642.41	520.81	4.0	3.0
103	SG/APS/B034/31/01	Welithotupala Road	154338.58/ 152979.364	154338.638/ 152974.272	154245.307/ 153028.339	154245.823/ 153024.372	114.48	4.0	3.0
104	SG/APS/B034/31/02	First Lane of Peellawaththa Road	154350.511/ 152910.575	154352.063/ 152913.891	154496.07/ 152867.97	154498.125/ 152870.803	166.47	3.5	3.0
105	SG/APS/B034/31/03	Lindapitiya Road	154304.71/ 152834.973	154305.897/ 152837.782	154522.292/ 152705.741	154521.95/ 152708.722	364.55	3.0	2.5
106	SG/APS/ B034/31/03/01	Lindapitiya Aranya Road	154388.387/ 152674.926	154392.563/ 152675.194	154550.972/ 152553.484	154548.342/ 152555.792	236.12	3.5	2.5
107	SG/APS/B034/31/04	From Peellawaththa to Gonapenigala Road	154275.162/ 152791.666	154274.09/ 152788.334	154205.965/ 152809.811	154206.026/ 152806.312	73.42	3.5	3.0
108	SG/APS/B034/32	Pimbura Ihalawaththa Footpath	154012.825/ 153424.749	154009.586/ 153424.804	154003.812/ 153644.448	154001.169/ 153645.868	246.52	3.0	2.0

Serial No	Code of the Road	Name of the Road	Starting Coordinates (Kandawala Sri Lanka)		Ending Coordinates (Kandawala SriLanka)		Length of the Road (Meter)	Width of the Road (Meter)	Developed Width of the Road (Meter)
			Left	Right	Left	Right			
109	SG/APS/B034/33	Ambalanwela Road	153461.878/ 153590.973	153458.194/ 153589.411	153411.402/ 153660.025	153410.345/ 153656.167	116.18	4.0	3.5
110	SG/APS/B034/34	Gonapenigala Road	153396.573/ 153201.848	153398.804/ 153204.009	154081.918/ 152867.054	154082.727/ 152869.943	817.68	3.0	2.5
111	SG/APS/B034/35	First Part of Henyaya Road	153389.272/ 152995.541	153393.184/ 152998.685	153341.616/ 152602.786	153341.848/ 152598.292	482.11	4.5	4.0
112	SG/APS/B034/35/01	Manakanda Road	153430.222/ 152736.929	153435.079/ 152739.957	154342.32/ 152408.172	154342.144/ 152412.168	1190.05	4.0	3.5
113	SG/APS/ B034/35/01/01	First Lane of Manakanda Road	153899.665/ 152576.357	153895.645/ 152579.514	153984.239/ 152618.235	153981.568/ 152620.496	101.89	3.5	3.0
114	SG/APS/ B034/35/01/02	Second Lane of Manakanda Road	154039.118/ 152485.79	154036.953/ 152488.545	154106.259/ 152595.084	154104.673/ 152598.204	134.09	3.5	3.0
115	SG/APS/ B034/35/01/03	Third Lane of Manakanda Road	154041.481/ 152462.55	154041.738/ 152459.016	153662.298/ 152526.853	153659.966/ 152524.243	405.75	3.5	3.0
116	SG/APS/ B034/35/01/04	Fourth Lane of Manakanda Road	154126.013/ 152332.949	154130.983/ 152333.176	154153.784/ 152303.817	154154.445/ 152307.255	48.53	3.5	3.0
117	SG/APS/B034/35/02	Kumburuhena Road	153368.378/ 152619.278	153372.246/ 152625.574	153339.415/ 151563.978	153342.627/ 151565.367	1204.47	3.5	3.0

Serial No	Code of the Road	Name of the Road	Starting Coordinates (Kandawala Sri Lanka)		Ending Coordinates (Kandawala SriLanka)		Length of the Road (Meter)	Width of the Road (Meter)	Developed Width of the Road (Meter)
			Left	Right	Left	Right			
118	SG/APS/B034/36	Kiwulahena Road	153305.628/ 153129.141	153306.867/ 153125.338	153206.548/ 152910.147	153210.448/ 152911.03	285.42	4.0	3.0
119	SG/APS/B034/37	Kandaweldola Road	153249.311/ 153215.57	153252.33/ 153213.785	152981.28/ 152948.11	152983.391/ 152943.015	423.1	3.5	3.0
120	SG/APS/B034/38	From Seventh Post Kandaweldola Road	153053.703/ 153278.299	153056.199/ 153276.109	152948.854/ 152799.077	152951.034/ 152796.734	1122	3.2	3.0
121	SG/APS/B034/38/01	Wedawunhena Road	152713.194/ 153309.444	152711.435/ 153304.691	152375.237/ 153406.448	152373.893/ 153403.216	366.85	3.5	3.0
122	SG/APS/B034/38/02	Takaranwaththa Road	152680.037/ 153166.182	152682.453/ 153163.284	152597.369/ 153144.862	152598.195/ 153141.461	94.28	3.5	3.0
123	SG/APS/B034/39	Pimbura Road from Ellakade	153159.174/ 153546.815	153157.519/ 153553.13	153482.772/ 153802.755	153479.861/ 153807.714	613.27	4.0	3.6
124	SG/APS/B034/40	Aluthgewaththe Road	153010.665/ 153748.025	153009.109/ 153751.891	153219.447/ 153770.356	153216.519/ 153773.082	268.12	4.0	4.0
125	SG/APS/B034/41	Egodawaththa Road	152952.76/ 153792.175	152954.849/ 153789.182	152590.784/ 154044.446	152595.397/ 154047.95	764.66	3.5	3.0
126	SG/APS/B034/42	Epitawaththa Road	152873.971/ 153877.869	152877.218/ 153875.483	152835.639/ 153831.498	152838.333/ 153828.542	65.1	4.0	3.7

Serial No	*Code of the Road*	*Name of the Road*	*Starting Coordinates (Kandawala Sri Lanka)*		*Ending Coordinates (Kandawala SriLanka)*		*Length of the Road (Meter)*	*Width of the Road (Meter)*	*Developed Width of the Road (Meter)*
			Left	*Right*	*Left*	*Right*			
127	SG/APS/B034/43	Nikagoda Udawaththa Road	152657.431/ 154083.67	152654.879/ 154083.362	152360.208/ 154587.182	152360.132/ 154584.673	713.87	2.5	2.0
128	SG/APS/B034/44	Nikagoda Udukumbura First Road	152348.275/ 154207.188	152352.569/ 154205.401	152199.322/ 154093.296	152202.807/ 154092.968	227.71	3.5	2.8
129	SG/APS/B034/45	Nikagoda Aludeniya Road	152293.939/ 154277.524	152292.666/ 154282.208	151888.105/ 155763.132	151885.466/ 155765.432	1893.83	3.5	3.0
130	SG/APS/B034/45/01	Aludeniya Suduwelipotha Road	152356.698/ 154587.11	152356.43/ 154583.337	152159.211/ 154687.009	152157.809/ 154683.802	265.83	3.5	3.0
131	SG/APS/B034/45/02	First Lane of Nikagoda Aludeniya Road	151857.452/ 155248.606	151858.086/ 155245.608	151465.03/ 155520.798	151466.274/ 155518.069	539.24	3.0	3.0
132	SG/APS/B034/45/03	Second Lane of Nikagoda Aludeniya Road	151863.251/ 155311.934	151863.102/ 155316.035	152001.775/ 155288.691	152004.081/ 155291.959	155.73	4.0	3.5
133	SG/APS/B034/45/04	Third Lane of Nikagoda Aludeniya	151801.975/ 155463.935	151800.363/ 155460.522	151732.14/ 155523.606	151729.672/ 155521.122	101.62	3.5	3.0
134	SG/APS/B034/45/05	Fourth Lane of Nikagoda Aludeniya Road	151836.428/ 155524.305	151834.142/ 155521.646	151834.407/ 155586.377	151835.461/ 155589.714	117.35	3.5	3.0
135	SG/APS/B034/46	Nikagoda Udukumbura Second Road	152258.501/ 154304.292	152263.252/ 154301.889	152204.333/ 154227.006	152207.714/ 154227.914	141.05	3.5	3.0

Serial No	Code of the Road	Name of the Road	Starting Coordinates (Kandawala Sri Lanka)		Ending Coordinates (Kandawala SriLanka)		Length of the Road (Meter)	Width of the Road (Meter)	Developed Width of the Road (Meter)
			Left	Right	Left	Right			
136	SG/APS/B034/47	Nikagoda Udukumbura Third Road	152069.276/ 154356.638	152072.633/ 154356.714	152142.219/ 154268.253	152144.721/ 154269.909	121.34	3.0	2.6
137	SG/APS/B034/48	First Lane of Nikagoda	151954.285/ 154343.495	151957.929/ 154340.37	151929.476/ 154249.566	151930.281/ 154252.456	221.65	3.0	2.5
138	SG/APS/B034/49	Akkara 08 Ellakadewaththa Road	151611.061/ 154472.237	151614.777/ 154471.403	151773.68/ 154023.63	151774.069/ 154020.655	760.82	3.0	3.0
139	SG/APS/B034/49/01	Akkara 05 Imbulahitihena Road	151938.098/ 154056.691	151941.446/ 154057.97	151932.947/ 153924.582	151934.081/ 153921.271	182.92	3.5	3.0
140	SG/APS/B034/50	Nikagoda Govipala Road	151211.374/ 154544.621	151203.484/ 154546.446	151235.423/ 154749.043	151236.685/ 154745.247	436.11	4.0	3.5
141	SG/APS/B034/51	Halgahahena Road	150926.637/ 154660.74	150923.79/ 154661.863	151152.756/ 154757.59	151154.921/ 154759.668	334.47	3.0	2.8
142	SG/APS/B034/52	Hebbewahena Road	150683.495/ 154788.477	150679.725/ 154789.884	150827.894/ 155031.371	150830.496/ 155033.973	730.23	3.7	3.0
143	SG/APS/B034/52/01	First Lane of Hebbewahena Road	150621.161/ 155143.169	150617.249/ 155142.86	150647.233/ 155275.072	150643.57/ 155274.726	137.17	3.7	3.0
144	SG/APS/B034/52/02	Second Lane of Hebbewahena Road	150789.859/ 155060.569	150786.209/ 155063.43	150892.89/ 155196.562	150889.895/ 155198.701	193.95	3.7	3.0

Serial No	Code of the Road	Name of the Road	Starting Coordinates (Kandawala Sri Lanka)		Ending Coordinates (Kandawala SriLanka)		Length of the Road (Meter)	Width of the Road (Meter)	Developed Width of the Road (Meter)
			Left	Right	Left	Right			
145	SG/APS/B034/53	Second Part of Henyaya Road	150599.829/ 154744.569	150604.025/ 154746.216	151605.162/ 153221.781	151608.029/ 153225.251	2437.92	4.5	4.0
146	SG/APS/B034/53/01	First Lane of Second Part of Henyaya Road	150901.005/ 154361.832	150897.724/ 154364.184	150941.086/ 154398.682	150937.589/ 154400.624	56.74	4.0	3.7
147	SG/APS/B034/53/02	Second Lane of Second Part of Henyaya Road	150915.379/ 154325.617	150916.725/ 154321.271	150779.801/ 154122.92	150783.759/ 154123.499	277.12	4.0	3.5
148	SG/APS/B034/53/03	Third Lane of the Second Part of Henyaya Road	150956.967/ 154236.316	150955.374/ 154240.109	151083.371/ 154306.853	151079.378/ 154307.09	151.05	4.0	3.5
149	SG/APS/B034/53/04	Polwaththa Kalugalahenayaya Road	151280.724/ 153714.697	151277.754/ 153717.657	151723.026/ 153871.479	151724.304/ 153875.269	889.95	4.0	3.6
150	SG/APS/B034/53/05	Polwaththa Kosgahahena Road	151285.14/ 153710.987	151281.635/ 153713.771	151446.688/ 153665.393	151450.429/ 153666.811	209.62	4.0	3.7
151	SG/APS/B034/53/06	Polwaththa Mirishena Road	151566.103/ 153465.149	151565.211/ 153468.661	152196.977/ 153652.594	152193.511/ 153653.566	760.52	3.6	3.2
152	SG/APS/ B034/53/06/01	First Lane of Polwaththa Mirishena Road	151726.981/ 153602.314	151729.907/ 153603.013	151852.779/ 153438.163	151852.292/ 153441.124	250.01	3.0	3.0
153	SG/APS/ B034/53/06/02	Second Lane of Polwaththa Mirishena Road	151938.141/ 153656.04	151942.147/ 153656.042	151937.134/ 153620.166	151939.911/ 153623.044	37.22	4.0	3.5

Serial No	Code of the Road	Name of the Road	Starting Coordinates (Kandawala Sri Lanka)		Ending Coordinates (Kandawala SriLanka)		Length of the Road (Meter)	Width of the Road (Meter)	Developed Width of the Road (Meter)
			Left	Right	Left	Right			
154	SG/APS/ B034/53/06/03	Third Lane of Polwaththa Mirishena Road	151953.98/ 153659.429	151958.172/ 153663.244	151999.971/ 153630.358	152002.072/ 153633.762	59.18	4.0	3.5
155	SG/APS/ B034/53/06/04	Fourth Lane of Polwaththa Mirishena Road	152047.02/ 153658.921	152043.299/ 153660.465	152055.735/ 153689.167	152052.301/ 153687.115	37.6	4.0	3.7
156	SG/APS/B034/53/07	Polwaththa Temple Road	151594.161/ 153234.354	151588.103/ 153236.539	151564.82/ 153306.85	151560.827/ 153306.625	112.84	4.0	3.5
157	SG/APS/B034/ C404/01	Ellaowita Road	160232.449/ 148423.492	160234.269/ 148419.848	160102.703/ 148258.795	160106.689/ 148259.126	274.56	4.0	3.5
158	SG/APS/B034/ C404/02	Road Near Ayagama Pradeshiya Sabha	160277.687/ 148300.551	160275.962/ 148303.6	160360.472/ 148318.25	160361.682/ 148321.535	100.54	3.5	2.5
159	SG/APS/B034/ C404/03	Ayagama Gale Temple Road	160514.894/ 147862.732	160512.387/ 147864.916	161099.332/ 148315.776	161100.116/ 148318.981	1238.54	3.3	3.3
160	SG/APS/B034/ C404/04	Ayagama Gonapalawaththa Road	160664.062/ 147685.186	160661.14/ 147687.992	160692.86/ 147811.045	160690.171/ 147809.713	165.78	3.0	3.0
161	SG/APS/B034/ C404/05	Yakahatuwela Pinthenna Road	160703.313/ 147661.927	160707.299/ 147661.312	160874.516/ 146570.34	160876.68/ 146573.853	1755.09	4.0	3.5
162	SG/APS/B034/ C404/05/01	Witowita Road	160882.102/ 146903.71	160881.546/ 146904.545	160919.215/ 146948.385	160918.248/ 146948.684	62.65	1.0	1.0

Serial No	Code of the Road	Name of the Road	Starting Coordinates (Kandawala Sri Lanka)		Ending Coordinates (Kandawala SriLanka)		Length of the Road (Meter)	Width of the Road (Meter)	Developed Width of the Road (Meter)
			Left	Right	Left	Right			
163	SG/APS/B034/ C404/05/02	First Lane of Yakahatuwela Pinthenna Division A Road	160737.493/ 146781.269	160742.01/ 146768.491	160483.043/ 146788.777	160479.708/ 146786.569	313.38	4.0	3.5
164	SG/APS/B034/ C404/06	Amunuowita Road	161113.758/ 147357.258	161115.071/ 147355.093	160997.494/ 147284.759	160999.217/ 147282.947	172.08	2.5	2.0
165	SG/APS/B034/ C404/07	Pallekada Liyangahawaththa Road	161319.55/ 147244.647	161317.94/ 147247.179	161595.737/ 147295.555	161595.182/ 147298.504	334.92	3.0	3.0
166	SG/APS/B034/ C404/08	Pallekada Kalatuwakanda Road	161589.331/ 146890.54	161590.577/ 146893.912	163580.055/ 146010.311	163581.573/ 146013.464	2723.02	3.5	3.0
167	SG/APS/B034/ C404/08/01	First Lane of Pallekada Kalatuwakanda Road	161765.24/ 146834.981	161762.385/ 146837.761	162260.645/ 146827.904	162261.944/ 146831.153	592.87	3.5	3.0
168	SG/APS/B034/ C404/08/01/01	First By Pass of First Lane of Pallekada Kalatuwakanda Road	161877.614/ 146942.89	161874.052/ 146943.326	161836.74/ 147058.352	161834.092/ 147056.064	130.08	3.5	3.0
169	SG/APS/B034/ C404/08/01/02	Second By Pass of First Lane of Pallekada Kalatuwakanda Road	162068.884/ 146903.431	162064.528/ 146903.699	162065.967/ 147192.316	162063.483/ 147189.851	363.6	3.5	3.0
170	SG/APS/B034/ C404/08/02	Second Lane of Pallekada Kalatuwakanda Road	162095.484/ 146610.42	162092.231/ 146612.057	162075.851/ 146720.112	162072.543/ 146718.972	159.95	3.5	3.0
171	SG/APS/B034/ C404/08/03	Third Lane of Pallekada Kalatuwakanda Road	162235.225/ 146567.227	162231.787/ 146568.616	162277.016/ 146608.193	162274.259/ 146609.377	67.91	3.0	2.5

Serial No	Code of the Road	Name of the Road	Starting Coordinates (Kandawala Sri Lanka)		Ending Coordinates (Kandawala SriLanka)		Length of the Road (Meter)	Width of the Road (Meter)	Developed Width of the Road (Meter)
			Left	Right	Left	Right			
172	SG/APS/B034/ C404/08/04	Fourth Lane of Pallekada Kalatuwakanda Road	162330.51/ 146539.017	162327.516/ 146539.222	162327.146/ 146639.195	162324.43/ 146637.919	119.75	3.0	2.5
173	SG/APS/B034/ C404/08/05	Fifth Lane of Pallekada Kalatuwakanda Road	162878.678/ 146452.22	162879.894/ 146456.27	162965.425/ 146459.726	162966.543/ 146463.043	113.09	3.5	3.0
174	SG/APS/B034/ C404/08/06	Sixth Lane of Pallekada Kalatuwakanda Road	163249.055/ 146310.42	163251.852/ 146306.72	163186.802/ 146249.491	163185.128/ 146245.858	101.44	4.0	3.5
175	SG/APS/B034/ C404/08/07	Seventh Lane of Pallekada Kalatuwakanda Road	163349.292/ 146179.163	163350.69/ 146182.28	163466.236/ 146261.559	163469.087/ 146263.589	210.97	3.5	3.0
176	SG/APS/B034/ C404/09	Pallekada Witowita Road	161542.933/ 146841.653	161545.476/ 146844.786	160870.378/ 146980.519	160869.878/ 146976.55	762.46	4.0	3.0
177	SG/APS/B034/ C404/09/01	Witowita Batawala Dewala Road	161530.816/ 146859.802	161526.513/ 146860.001	161513.995/ 146908.75	161510.7/ 146906.482	54.77	4.0	3.0
178	SG/APS/B034/ C404/09/02	First Lane of Pallekada Witowita Road	161244.901/ 146852.016	161247.853/ 146851.472	161170.512/ 146835.73	161171.291/ 146832.833	88.88	3.0	3.0
179	SG/APS/B034/ C404/10	Pallekada Kapugewaththa First Road	161473.741/ 146680.398	161471.855/ 146677.447	161178.081/ 146730.885	161181.339/ 146729.607	331.29	3.5	3.0
180	SG/APS/B034/ C404/11	Pallekada Kapugewaththa Second Road	161465.864/ 146666.822	161464.162/ 146663.758	161370.433/ 146707.203	161370.628/ 146703.708	112.86	3.5	3.0

Serial No	*Code of the Road*	*Name of the Road*	*Starting Coordinates (Kandawala Sri Lanka)*		*Ending Coordinates (Kandawala SriLanka)*		*Length of the Road (Meter)*	*Width of the Road (Meter)*	*Developed Width of the Road (Meter)*
			Left	*Right*	*Left*	*Right*			
181	SG/APS/B034/ C404/12	Pallekada Kapugewaththa Third Road	161319.608/ 146495.3	161318.655/ 146491.334	161145.813/ 146562.262	161144.251/ 146558.58	192.67	4.0	3.5
182	SG/APS/B034/ C404/13	Bogahawanguwa By Pass	160804.117/ 146384.218	160801.495/ 146382.584	160452.028/ 146512.394	160453.507/ 146509.784	418.81	3.0	3.0
183	SG/APS/B034/ C404/13/01	First Lane of Bogahawela	160714.613/ 146378.184	160717.357/ 146376.873	160680.716/ 146305.937	160683.448/ 146304.696	81.59	3.0	3.0
184	SG/APS/B034/ C404/13/02	Second Lane of Bogahawela	160663.341/ 146420.705	160665.793/ 146418.821	160614.46/ 146365.428	160615.045/ 146362.485	80.35	3.0	3.0
185	SG/APS/B034/ C404/14	Pitakanda Oluwilakanda Road	160597.821/ 145684.591	160599.598/ 145687.607	160793.718/ 145549.191	160795.465/ 145552.225	245.86	3.5	2.7
186	SG/APS/B034/ C404/15	Pitakanda Malgahahena Road	160800.708/ 145218.773	160803.44/ 145216.441	160467.232/ 143887.714	160470.507/ 143889.052	1695.47	3.5	2.5
187	SG/APS/B034/ C404/15/01	First Lane of Pitakanda Malgahahena	160667.954/ 144809.794	160667.565/ 144806.819	160250.128/ 145116.823	160248.197/ 145114.528	554.23	3.0	3.0
188	SG/APS/B034/ C404/16	First Lane of Gawaragiriya	161128.747/ 144589.87	161128.216/ 144586.652	161049.572/ 144682.218	161046.572/ 144682.209	147.67	3.0	3.0
189	SG/APS/B034/ C404/17	Second Lane of Gawaragiriya	161135.292/ 144579.446	161135.64/ 144582.433	161180.913/ 144512.54	161182.41/ 144515.14	130.99	3.0	3.0

Serial No	Code of the Road	Name of the Road	Starting Coordinates (Kandawala Sri Lanka)		Ending Coordinates (Kandawala SriLanka)		Length of the Road (Meter)	Width of the Road (Meter)	Developed Width of the Road (Meter)
			Left	Right	Left	Right			
190	SG/APS/B034/ C404/18	Third Lane of Gawaragiriya	161127.88/ 144464.7	161127.449/ 144461.227	161062.547/ 144493.465	161062.922/ 144489.985	77.67	3.5	3.0
191	SG/APS/B034/ C404/19	Gawaragiriya Raigamkanda Dumbaramanana Road	161779.411/ 143034.835	161779.803/ 143040.087	164105/ 141682.101	164098.104/ 141693.573	2827.95	5.0	2.8
192	SG/APS/B034/ C404/19/01	First Lane of Raigamkanda	162472.51/ 142538.194	162477.055/ 142538.346	162926.879/ 142179.351	162924.239/ 142181.648	598.79	3.5	2.5
193	SG/APS/B034/ C404/20	Wathukaragama Puwakwaththa Road	161830.697/ 142377.098	161831.329/ 142372.877	161658.235/ 142284.563	161660.779/ 142281.477	200.13	4.0	2.5
194	SG/APS/B034/ C404/20/01	Wathukaragama Galwaththa Road	161770.912/ 142351.185	161767.49/ 142348.967	161407.504/ 142626.852	161406.567/ 142622.963	484.68	4.0	2.5
195	SG/APS/B034/ C404/21	Wathukaragama Egirikanaththa Road	161854.188/ 142336.153	161857.671/ 142334.179	162065.157/ 142085.338	162069.155/ 142085.488	465.95	4.0	2.5
196	SG/APS/B034/ C404/21/01	First Lane of Wathukaragama Egirikanaththa Road	161853.994/ 142265.949	161857.565/ 142259.677	161772.003/ 142238.716	161770.111/ 142236.387	210.73	3.0	2.5
197	SG/APS/B034/ C404/22	Wathukaragama Doralapitiya Road	162332.269/ 142015.546	162336.192/ 142013.515	162224.993/ 141974.511	162227.987/ 141971.858	124.22	4.0	3.0
198	SG/APS/B034/C404/ D405/01	Pallekada Welikadawaththa Road	161844.513/ 146592.528	161847.643/ 146590.71	161750.31/ 146468.354	161753.01/ 146467.049	233.54	3.0	2.0

Serial No	Code of the Road	Name of the Road	Starting Coordinates (Kandawala Sri Lanka)		Ending Coordinates (Kandawala SriLanka)		Length of the Road (Meter)	Width of the Road (Meter)	Developed Width of the Road (Meter)
			Left	Right	Left	Right			
199	SG/APS/B034/C404/ D405/02	First Lane of Pallekada Gamikkanda	162037.316/ 146402.471	162040.726/ 146400.334	162174.399/ 145975.895	162175.937/ 145979.587	563.2	4.0	2.7
200	SG/APS/B034/C404/ D405/03	Second Lane of Pallekada Gamikkanda	162453.292/ 146174.872	162456.176/ 146173.464	162428.868/ 145826.889	162431.61/ 145825.195	399.09	3.0	2.5
201	SG/APS/B034/C404/ D405/04	First Lane of Pallekada Kalatuwakanda	162474.041/ 146170.034	162470.718/ 146171.919	162504.53/ 146482.959	162500.934/ 146484.458	488.03	3.8	3.0
202	SG/APS/B034/C404/ D405/05	Second Lane Footpath of Pallekada Kalatuwakanda	162686.261/ 146095.816	162683.748/ 146096.055	162811.398/ 146422.064	162808.898/ 146422.148	478.88	2.5	1.0
203	SG/APS/B034/C404/ D405/06	Gangodakanda Melgodella Road	162968.06/ 145953.49	162965.454/ 145954.98	163006.478/ 146187.935	163003.508/ 146188.359	262.04	3.0	2.6
204	SG/APS/B034/C404/ D405/07	Gangodakanda Akkara 60 Kalatuwakanda Road	163512.077/ 145858.981	163508.787/ 145861.253	163471.577/ 146000.074	163469.503/ 145995.972	176.79	3.0	2.0
205	SG/APS/B034/C404/ D405/08	Watakurugala Road	163588.386/ 145811.609	163591.924/ 145808.958	164489.39/ 144732.269	164490.466/ 144736.122	1968.75	4.0	3.3
206	SG/APS/B034/C404/ D405/08/01	Watakurugala Henyaya Road	163566.841/ 145755.912	163568.726/ 145759.463	163965.736/ 145418.686	163968.755/ 145414.624	645.72	4.0	3.5
207	SG/APS/B034/C404/ D405/08/02	Ellawita Henyaya Road	163496.965/ 145572.992	163499.761/ 145569.916	163253.998/ 145287.284	163257.699/ 145288.802	628.02	4.0	3.5

Serial No	Code of the Road	Name of the Road	Starting Coordinates (Kandawala Sri Lanka)		Ending Coordinates (Kandawala SriLanka)		Length of the Road (Meter)	Width of the Road (Meter)	Developed Width of the Road (Meter)
			Left	Right	Left	Right			
208	SG/APS/B034/C404/ D405/08/03	Ketakerella Henyaya Road	163616.035/ 145268.563	163613.876/ 145271.966	164357.348/ 145066.841	164354.49/ 145069.726	961.49	4.0	3.5
209	SG/APS/B034/C404/ D405/08/03/01	Henyaya Ketakerella Pahala Road	163990.074/ 145237.543	163987.423/ 145240.036	163851.196/ 145487.983	163851.066/ 145484.486	364.15	3.5	2.5
210	SG/APS/B034/C404/ D405/09	Akkara 36 First Lane	163800.119/ 145712.003	163797.125/ 145714.771	164706.8/ 145736.521	164709.94/ 145738.999	1311.94	4.0	3.5
211	SG/APS/B034/C404/ D405/10	Akkara 36 Second Lane	164021.24/ 145639.8	164017.23/ 145641.462	163951.793/ 145849.01	163947.772/ 145849.286	415.39	4.0	3.5
212	SG/APS/B034/C404/ D405/11	Baduwalakanda Galkerekanda Road	165014.641/ 145280.167	165015.231/ 145284.137	165346.832/ 145401.242	165346.488/ 145405.227	431.27	4.0	3.5
213	SG/APS/B034/C404/ D405/11/01	Galkerekanda Galathura Road	165158.3/ 145353.973	165152.821/ 145351.331	166198.582/ 145939.273	166195.509/ 145937.524	1493.54	3.0	2.5
214	SG/APS/B034/C404/ D405/12	Baduwalakanda Akkara 100 By Pass	165015.18/ 145244.641	165017.981/ 145242.209	165068.311/ 145044.802	165069.977/ 145046.032	223.49	2.0	1.0
215	SG/APS/B034/C404/ D408/01	Labuelahena Road	160521.458/ 145830.534	160525.82/ 145828.924	160432.723/ 145663.672	160436.722/ 145663.788	281.21	4.0	3.5
216	SG/APS/B034/C404/ D408/02	Tea Colony Mahindaramaya Road	160446.711/ 145882.744	160442.926/ 145885.192	160619.012/ 146203.898	160615.756/ 146202.615	457.76	3.5	3.0

Serial No	Code of the Road	Name of the Road	Starting Coordinates (Kandawala Sri Lanka)		Ending Coordinates (Kandawala SriLanka)		Length of the Road (Meter)	Width of the Road (Meter)	Developed Width of the Road (Meter)
			Left	Right	Left	Right			
217	SG/APS/B034/C404/ D408/02/01	First Lane of Tea Colony Mahindaramaya Road	160442.851/ 145922.735	160442.156/ 145926.425	160483.797/ 145913.543	160481.311/ 145916.511	47.94	3.5	3.0
218	SG/APS/B034/C404/ D408/02/02	Second Lane of Tea Colony Mahindaramaya Road	160436.421/ 145971.767	160435.934/ 145975.38	160544.63/ 145900.79	160546.658/ 145903.644	169.64	3.5	3.0
219	SG/APS/B034/C404/ D408/02/02/01	First By Pass of Second Lane of Tea Colony Mahindaramaya Road	160483.556/ 145920.016	160481.336/ 145924.6	160511.205/ 145979.264	160508.558/ 145977.853	77.25	3.0	2.0
220	SG/APS/B034/C404/ D408/02/03	Third Lane of Tea Colony Mahindaramaya Road	160497.179/ 146104.457	160502.297/ 146106.814	160622.966/ 146038.814	160623.854/ 146042.199	157.01	3.5	3.0
221	SG/APS/B034/C404/ D408/02/04	Fourth of Tea Colony Mahindaramaya Road	160613.368/ 146186.927	160617.507/ 146187.826	160787.105/ 146149.908	160786.575/ 146153.368	189.6	3.5	3.0
222	SG/APS/B034/C404/ D408/03	Mahindaramaya First Lane	160355.127/ 146027.079	160352.312/ 146029.781	160402.833/ 146058.487	160403.62/ 146061.383	77.36	3.0	3.0
223	SG/APS/B034/C404/ D408/04	Hewaheta Samagi Mawatha	160333.715/ 146026.165	160330.912/ 146023.308	159539.665/ 146365.582	159545.419/ 146358.971	1699.38	4.0	3.0
224	SG/APS/B034/C404/ D408/04/01	First Lane of Hewaheta Samagi Mawatha	159844.226/ 146691.312	159841.171/ 146691.491	160035.912/ 146800.095	160032.973/ 146800.693	280.25	3.0	2.5
225	SG/APS/B034/C404/ D408/04/01/01	First By Pass of First Lane of Samagi Mawatha	159861.741/ 146731.182	159857.518/ 146729.35	159889.727/ 146770.212	159887.787/ 146770.695	54.14	2.0	2.0

Serial No	*Code of the Road*	*Name of the Road*	*Starting Coordinates (Kandawala Sri Lanka)*		*Ending Coordinates (Kandawala SriLanka)*		*Length of the Road (Meter)*	*Width of the Road (Meter)*	*Developed Width of the Road (Meter)*
			Left	*Right*	*Left*	*Right*			
226	SG/APS/B034/C404/ D408/04/02	Second Lane of Hewaheta Samagi Mawatha	159728.552/ 146728.858	159724.349/ 146728.619	159621.929/ 146975.422	159618.476/ 146973.403	477.04	4.0	3.0
227	SG/APS/B034/C404/ D408/04/02/01	Footpath - First By Pass Way of Second Lane of Hewaheta Samagi Mawatha	159684.662/ 146936.945	159685.741/ 146936.62	159659.818/ 146854.201	159660.429/ 146853.41	114.3	1.0	1.0
228	SG/APS/B034/C404/ D408/04/03	Nayadegala Temple Road	159527.537/ 146619.396	159528.152/ 146616.423	159454.032/ 146835.225	159452.04/ 146837.468	272.6	3.0	3.0
229	SG/APS/B034/C404/ D408/05	Tea Colony Manel Mawatha	160127.361/ 145996.403	160136.435/ 145993.731	159972.445/ 145325.07	159976.308/ 145326.109	1066.31	4.0	3.0
230	SG/APS/B034/C404/ D408/06	First Lane of Pitakanda Tea Colony Road	159935.545/ 146138.611	159931.765/ 146137.118	160021.294/ 146332.061	160017.931/ 146334.367	237.03	4.0	3.0
231	SG/APS/B034/C404/ D408/07	Second Lane of Pitakanda Tea Colony Road	159904.209/ 146054.641	159908.641/ 146056.417	159969.111/ 146013.315	159972.1/ 146015.971	80.33	4.0	3.0
232	SG/APS/B034/C404/ D408/08	Peragahawanguwa Inner Road	159857.111/ 146242.784	159853.795/ 146244.029	159711.282/ 146499.991	159709.728/ 146496.855	358.11	3.5	2.5
233	SG/APS/B034/C404/ D408/09	Tea Colony Divigalpoththa Road	159460.488/ 146382.954	159464.417/ 146384.485	159785.131/ 145677.525	159788.05/ 145679.456	987.55	3.5	2.5
234	SG/APS/B034/C404/ D408/10	Tea Colony Batahena Road	159381.228/ 146257.082	159383.543/ 146259.709	158653.716/ 145864.021	158653.703/ 145860.52	1088	3.5	2.5

Serial No	*Code of the Road*	*Name of the Road*	*Starting Coordinates (Kandawala Sri Lanka)*		*Ending Coordinates (Kandawala SriLanka)*		*Length of the Road (Meter)*	*Width of the Road (Meter)*	*Developed Width of the Road (Meter)*
			Left	*Right*	*Left*	*Right*			
235	SG/APS/B034/C404/ D408/10/01	First Lane of Tea Colony Batahena Road	159023.381/ 145826.412	159026.802/ 145825.655	159031.943/ 145705.343	159035.056/ 145703.743	128.99	3.5	2.5
236	SG/APS/B034/C404/ D408/10/02	Batahena Gangabadathenna Road	158823.117/ 145833.604	158827.38/ 145833.628	157898.987/ 146369.526	157897.891/ 146365.679	1281.97	4.0	2.5
237	SG/APS/B034/C404/ D408/10/02/01	First Lane of Batahena Gangabadathenna Road	158123.941/ 146033.877	158126.979/ 146032.992	158118.056/ 145966	158120.711/ 145967.398	71.9	3.0	2.5
238	SG/APS/B034/C404/ D408/10/03	Batahena Panwilathenna Road	158665.833/ 145861.996	158662.019/ 145863.469	158452.434/ 146279.232	158454.773/ 146275.988	640.35	4.0	3.0
239	SG/APS/B034/C404/ D408/11	Tea Colony Namandiya Road	159260.484/ 146291.527	159260.331/ 146287.138	159027.237/ 146166.165	159026.768/ 146162.697	348.73	3.5	2.5
240	SG/APS/B034/C404/ D408/12	Kanduruwandola Galapalla Road	159290.047/ 146758.405	159287.228/ 146760.688	160057.767/ 147501.851	160054.738/ 147503.62	1411.76	3.5	2.5
241	SG/APS/B034/C404/ D408/13	Pitakanda Thembugalpothhta Gamsabha Road	158992.757/ 146918.043	158988.008/ 146924.988	159832.598/ 147571.895	159828.886/ 147573.398	1487.5	4.0	2.0
242	SG/APS/B034/C404/ D408/14	Pitakanda Thalapathgala Gendagala Road	158955.393/ 146975.354	158951.401/ 146974.973	156821.817/ 149321.023	156824.14/ 149317.398	4026.87	4.0	2.8
243	SG/APS/B034/C404/ D408/14/01	Pitakanda Thalapathgala Road	158841.061/ 147045.431	158837.28/ 147049.861	158171.437/ 147818.672	158172.122/ 147814.73	1444.73	4.0	2.5

Serial No	*Code of the Road*	*Name of the Road*	*Starting Coordinates (Kandawala Sri Lanka)*		*Ending Coordinates (Kandawala SriLanka)*		*Length of the Road (Meter)*	*Width of the Road (Meter)*	*Developed Width of the Road (Meter)*
			Left	*Right*	*Left*	*Right*			
244	SG/APS/B034/C404/ D408/14/02	First Lane of Pitakanda Thalapathgala Road	157498.96/ 147878.859	157499.586/ 147874.677	157234.824/ 148089.31	157231.423/ 148087.205	361.03	4.0	2.5
245	SG/APS/B034/C404/ D408/15	Pitakanda First Lane - Footpath	158952.29/ 146786.431	158950.896/ 146783.128	158653.804/ 146783.737	158655.668/ 146779.791	330.99	3.0	2.6
246	SG/APS/B034/C404/ D408/16	Pitakanda Panwilathenna Road	158992.752/ 146695.263	158995.733/ 146698.178	158585.268/ 146197.093	158584.856/ 146193.067	839.02	4.0	3.0
247	SG/APS/B034/C404/ D408/17	Second Lane of Pitakanda Road	158938.103/ 146697.138	158942.203/ 146696.806	158961.325/ 146672.98	158964.134/ 146674.035	36.88	3.0	2.6
248	SG/APS/B034/C404/ D408/18	Third Lane of Pitakanda Road	158527.876/ 146838.288	158530.889/ 146838.527	158516.682/ 146572.202	158517.281/ 146575.142	301.63	3.0	2.5
249	SG/APS/B034/C404/ D408/19	Fourth Lane of Pitakanda Road	158391.624/ 146794.043	158394.664/ 146793.94	158383.118/ 146734.843	158383.936/ 146731.956	68.16	3.0	2.6
250	SG/APS/B034/C404/ D408/20	Fifth Lane of Pitakanda Road	158371.028/ 146839.404	158370.205/ 146841.229	158389.514/ 146863.734	158387.878/ 146864.886	33.99	2.0	1.6
251	SG/APS/B034/C404/ D408/21	Sixth Lane of Pitakanda Road	158320.446/ 146865.636	158314.122/ 146867.684	157949.878/ 146559.532	157951.843/ 146556.634	1178.49	3.5	3.0
252	SG/APS/B034/C404/ D408/21/01	First By Pass - Footpath of Sixth Lane of Pitakanda Road	157801.663/ 147049.828	157798.386/ 147047.874	157712.91/ 147152.417	157710.026/ 147153.239	165.53	3.0	2.5

Serial No	Code of the Road	Name of the Road	Starting Coordinates (Kandawala Sri Lanka)		Ending Coordinates (Kandawala SriLanka)		Length of the Road (Meter)	Width of the Road (Meter)	Developed Width of the Road (Meter)
			Left	Right	Left	Right			
253	SG/APS/B034/C404/ D408/22	Pitakanda Gamsabha Footpath	158185.44/ 146770.019	158188.761/ 146770.059	157934.147/ 146347.428	157935.373/ 146343.932	545.86	3.0	1.6
254	SG/APS/B034/C404/ D408/23	Seventh Lane of Pitakanda Road	158184.025/ 146774.431	158185.44/ 146770.019	157856.121/ 146923.467	157860.114/ 146923.231	434.81	4.0	1.0
255	SG/APS/B034/C404/ D406/01	Ambagaha Junction Kalumediriya Road	161131.443/ 145171.071	161134.896/ 145173.252	162750.019/ 144418.317	162752.289/ 144421.611	2582.81	4.0	3.0
256	SG/APS/B034/C404/ D406/01/01	First Lane of Kalumediriya Road	162224.666/ 144453.272	162227.802/ 144450.355	162240.579/ 144363.174	162241.403/ 144366.058	103.38	3.0	2.5
257	SG/APS/B034/C404/ D406/01/02	Kaludiriya Thekanda Kuttikanda Road	162264.039/ 144484.394	162260.383/ 144487.966	164605.873/ 142928.664	164610.047/ 142928.024	3867.5	4.0	3.0
258	SG/APS/B034/C404/ D406/01/02/01	First Lane of Kaludiriya Thekanda Kuttikanda Road	164581.481/ 143010.128	164579.459/ 143013.662	164648.764/ 143122.174	164646.671/ 143125.582	137.74	4.0	3.0
259	SG/APS/B034/C404/ D406/01/03	Second Lane of Kalumediriya Road	162112.541/ 144752.893	162110.722/ 144749.256	161559.35/ 145069.992	161557.014/ 145066.745	667.89	4.0	3.5
260	SG/APS/B034/C404/ D406/01/04	Third Lane of Kalumediriya Road	162123.865/ 144753.511	162126.766/ 144755.492	162212.608/ 144716.623	162213.008/ 144720.099	99.83	3.5	3.0
261	SG/APS/B034/C404/ D406/01/05	Fourth Lane of Kalumediriya Road	162370.841/ 144695.009	162366.643/ 144697.738	162578.124/ 144642.282	162581.031/ 144644.23	244.7	3.5	3.0

Serial No	Code of the Road	Name of the Road	Starting Coordinates (Kandawala Sri Lanka)		Ending Coordinates (Kandawala SriLanka)		Length of the Road (Meter)	Width of the Road (Meter)	Developed Width of the Road (Meter)
			Left	Right	Left	Right			
262	SG/APS/B034/C404/ D406/02	Ambagaha Junction Gamsabha Road	161135.019/ 145178.676	161132.62/ 145175.212	161022.205/ 145644.805	161019.354/ 145641.999	557.3	4.0	2.5
263	SG/APS/B034/C404/ D406/03	Heressa Gamikkandawaththa Road	161605.18/ 145371.611	161608.64/ 145371.892	162768.247/ 144927.2	162765.285/ 144927.678	1417.51	3.0	2.5
264	SG/APS/B034/C404/ D406/03/01	First Lane of Heressa Gamikkandawaththa Road	161723.374/ 145276.48	161725.7/ 145273.754	161612.773/ 145238.659	161612.75/ 145235.159	125.73	3.5	3.0
265	SG/APS/B034/C404/ D406/03/02	Heressa Gamikkandawaththa Kalumediriya Road	162368.317/ 144896.297	162375.609/ 144893.679	162499.257/ 144666.71	162502.681/ 144664.757	298.32	3.5	2.0
266	SG/APS/B034/C404/ D406/04	First Lane of Diggala Heressa	161757.972/ 145517.095	161753.657/ 145517.637	161631.558/ 145673.812	161634.352/ 145672.721	324.09	3.0	2.5
267	SG/APS/B034/C404/ D406/05	Second Lane of Diggala Heressa	161830.27/ 145488.7	161827.098/ 145490.218	161859.82/ 145549.14	161857.127/ 145551.377	70.26	3.5	3.0
268	SG/APS/B034/C404/ D406/06	Third Lane Diggala Heressa	162188.258/ 145563.453	162185.755/ 145561.775	161942.929/ 145692.707	161939.989/ 145693.305	307	3.0	2.5
269	SG/APS/B034/C404/ D406/07	Gamikkanada Pallekada Road	162742.986/ 145275.341	162740.918/ 145278.928	162286.339/ 145870.993	162287.869/ 145867.297	976.53	4.0	3.0
270	SG/APS/B034/C404/ D406/07/01	First Lane of Gamikkanda Pallekada	162807.26/ 145344.143	162810.308/ 145346.885	162934.139/ 145311.753	162930.158/ 145312.137	163.63	4.0	2.5

Serial No	*Code of the Road*	*Name of the Road*	*Starting Coordinates (Kandawala Sri Lanka)*		*Ending Coordinates (Kandawala SriLanka)*		*Length of the Road (Meter)*	*Width of the Road (Meter)*	*Developed Width of the Road (Meter)*
			Left	*Right*	*Left*	*Right*			
271	SG/APS/B034/C404/ D406/08	Heressa Akkara 20 Road	162781.233/ 145178.911	162783.57/ 145175.794	163371.974/ 144353.077	163372.966/ 144350.245	1227.93	3.0	2.5
272	SG/APS/B034/C404/ D406/08/01	Haressa Akkara 20 Galpoththa Road	163169.07/ 144636.912	163172.194/ 144635.587	163154.466/ 144365.837	163156.867/ 144367.636	449.28	3.0	2.5
273	SG/APS/B034/C404/ D406/09	Diggala Heressa Road	162982.034/ 145043.287	162978.825/ 145045.674	163923.35/ 144979.121	163920.473/ 144982.068	1085.36	4.0	3.0
274	SG/APS/B034/C404/ D406/09/01	Diggala Mukalana Road	163169.314/ 145100.199	163169.314/ 145100.199	163056.984/ 145390.869	163054.742/ 145388.875	379.65	3.0	2.0
275	SG/APS/B034/C404/ D406/10	Diggala Heressa Fourth Lane	163495.456/ 144665.743	163490.517/ 144667.758	163580.059/ 144758.336	163580.113/ 144761.836	232.18	3.5	2.5
276	SG/APS/B034/C404/ D406/11	Diggala Heressa By Pass-Footpath	163662.368/ 144590.539	163660.819/ 144591.402	163837.071/ 144889.362	163836.118/ 144888.003	405.69	1.5	1.0
277	SG/APS/B034/C404/ D406/12	Kuttikanda Road	163664.449/ 144585.944	163667.172/ 144584.426	164044.067/ 144246.188	164044.113/ 144249.187	806.19	3.0	3.0
278	SG/APS/B034/C404/ D406/12/01	Kuttikanda Umandola Road	163639.496/ 144482.403	163639.278/ 144479.904	163494.483/ 144343.5	163496.523/ 144344.945	256.78	2.5	2.0
279	SG/APS/B034/C404/ D407/01	First Lane of Munihinkanda Road of Gawaragiriya Welamandiya	160699.858/ 143935.506	160703.361/ 143935.567	160661.878/ 143848.602	160664.132/ 143845.925	105.65	3.5	3.0

Serial No	Code of the Road	Name of the Road	Starting Coordinates (Kandawala Sri Lanka)		Ending Coordinates (Kandawala SriLanka)		Length of the Road (Meter)	Width of the Road (Meter)	Developed Width of the Road (Meter)
			Left	Right	Left	Right			
280	SG/APS/B034/C404/ D407/02	Gawaragiriya Kolambewa Road	160327.199/ 143850.242	160329.754/ 143845.734	158174.679/ 143543.167	158176.11/ 143540.53	4713.83	3.0	2.8
281	SG/APS/B034/C404/ D407/02/01	First Lane of Gamwasama	160148.25/ 143158.168	160149.739/ 143161.848	160251.028/ 143076.245	160254.979/ 143076.863	140.62	4.0	3.0
282	SG/APS/B034/C404/ D407/02/02	Nebadakanda Road	159992.397/ 143096.675	159988.046/ 143097.569	158432.198/ 143398.985	158433.316/ 143395.136	2083.16	4.0	3.0
283	SG/APS/B034/C404/ D407/02/02/01	Kondagala Road	158669.768/ 143759.738	158673.128/ 143762.179	158169.001/ 143726.865	158173.893/ 143724.586	1119.83	4.0	3.0
284	SG/APS/B034/C404/ D407/02/02/02	First Lane of Nebadakanda Road	158454.333/ 143404.292	158459.596/ 143408.227	158565.735/ 143409.54	158564.696/ 143413.403	113.2	4.0	3.0
285	SG/APS/B034/C404/ D407/02/03	Niggaha Bulathsinhala Road	159860.232/ 142810.67	159869.03/ 142810.453	160719.397/ 142209.444	160720.446/ 142213.304	1113.02	4.0	3.0
286	SG/APS/B034/C404/ D407/02/03/01	First Lane of Niggaha Bulathsinhala Road	160588.267/ 142272.567	160586.011/ 142274.583	160721.102/ 142641.984	160721.439/ 142644.966	924.49	3.0	2.6
287	SG/APS/B034/C404/ D407/02/04	Gamwasama Bodhiya Nebadakankda Road	159758.823/ 142781.741	159754.918/ 142780.886	159730.077/ 143276.113	159727.642/ 143278.002	1077.1	3.0	3..0
288	SG/APS/B034/C404/ D407/02/05	First Lane of Gawaragiriya Kolambewa Road	159720.815/ 142722.739	159720.174/ 142719.347	159357.438/ 142973.765	159359.763/ 142971.87	515.98	3.0	2.7

Serial No	Code of the Road	Name of the Road	Starting Coordinates (Kandawala Sri Lanka)		Ending Coordinates (Kandawala SriLanka)		Length of the Road (Meter)	Width of the Road (Meter)	Developed Width of the Road (Meter)
			Left	Right	Left	Right			
289	SG/APS/B034/C404/ D407/02/06	Second Lane of Gawaragiriya Kolambewa Road	158383.129/ 143228.229	158383.713/ 143232.571	158576.865/ 143284.811	158574.171/ 143288.034	237.37	4.2	2.8
290	SG/APS/B034/C404/ D407/02/07	Third Lane of Gawaragiriya Kolambewa Road	158282.665/ 143540.767	158278.032/ 143541.949	158197.617/ 144086.884	158196.338/ 144089.597	652.69	3.0	3.0
291	SG/APS/B034/C404/ D407/03	First Lane of Gawaragiriya Munihinkanda Road	160070.308/ 144121.318	160074.095/ 144115.104	159968.153/ 144113.02	159970.943/ 144111.919	150.67	3.0	2.5
292	SG/APS/B034/C404/ D407/04	Second Lane of Gawaragiriya Munihinkanda Road	159794.826/ 144264.634	159797.389/ 144263.063	159768.364/ 144244.475	159770.02/ 144241.973	36.26	3.0	2.5
293	SG/APS/B034/C404/ D407/05	Third Lane of Gawaragiriya Munihinkanda Road	159666.649/ 144453.8	159663.63/ 144455.816	159807.424/ 144467.393	159805.364/ 144469.573	164.01	3.0	2.5
294	SG/APS/B034/C404/ D407/06	Fourth Lane of Gawaragiriya Munihinkanda Road	159448.12/ 144509.898	159444.09/ 144510.486	159608.707/ 144592.149	159610.995/ 144595.43	316.5	4.0	3.0
295	SG/APS/B034/C404/ D407/06/01	First Subway of Fourth Lane of Gawaragiriya Munihinkanda Road	159546.329/ 144610.2	159541.403/ 144611.997	159544.549/ 144642.438	159540.597/ 144643.056	35.18	4.0	3.0
296	SG/APS/B034/C404/ D407/07	Kolambewa Munihinkanda Ihalakanda Road	158971.526/ 144597.328	158969.03/ 144594.416	158120.112/ 145533.83	158116.754/ 145532.053	1357.05	3.8	3.0
297	SG/APS/B034/C404/ D407/07/01	First Lane of Kolambewa Munihinkanda Ihalakanda Road	158847.003/ 144733.997	158845.258/ 144738.239	159039.194/ 144981.19	159036.634/ 144983.272	428.42	3.3	3.0

Serial No	Code of the Road	Name of the Road	Starting Coordinates (Kandawala Sri Lanka)		Ending Coordinates (Kandawala SriLanka)		Length of the Road (Meter)	Width of the Road (Meter)	Developed Width of the Road (Meter)
			Left	Right	Left	Right			
298	SG/APS/B034/C404/ D407/07/02	Kolambewa Munihinkanda Dodamgewaththa Road	158696.391/ 144884.86	158699.492/ 144883.193	158634.513/ 144675.817	158636.259/ 144678.85	242.44	3.5	2.8
299	SG/APS/B034/C404/ D407/07/03	Fifth Lane of Kolambewa Munihinkanda	158542.604/ 145028.014	158538.637/ 145030.686	158714.365/ 145131.924	158714.169/ 145134.917	392.11	3.0	2.5
300	SG/APS/B034/C404/ D407/07/03/01	First By Pass of Munihinkanda Fifth Lane	158590.991/ 145201.086	158587.689/ 145201.461	158695.52/ 145353.7	158696.379/ 145356.574	601.07	3.0	2.5
301	SG/APS/B034/C404/ D407/08	Sixth Lane of Kolambewa Munihinkanda	158866.522/ 144388.389	158865.883/ 144385.255	158610.211/ 144338.245	158608.168/ 144336.049	291.71	3.0	2.5
302	SG/APS/B034/C404/ C401/01	Landemedahena Road	163569.417/ 141308.403	163565.619/ 141309.094	163332.674/ 141668.101	163331.132/ 141664.958	469.6	3.5	2.5
303	SG/APS/B034/C404/ C401/02	Dumbara Manana Kaluwanhena Road	163944.518/ 141303.777	163948.493/ 141304.248	166245.219/ 139702.94	166244.348/ 139706.936	3549.34	4.0	3.5
304	SG/APS/B034/C404/ C401/02/01	First Lane of Mahawalawaththa Pahala	166002.781/ 139632.525	166010.627/ 139627.027	164611.691/ 139486.328	164611.307/ 139482.347	1750.26	4.0	2.5
305	SG/APS/B034/C404/ C401/02/01/01	First Lane of Mahawalawaththa West	165888.461/ 139579.195	165892.671/ 139580.48	165866.895/ 139267.512	165870.825/ 139266.768	458.09	4.0	3.0
306	SG/APS/B034/C404/ C401/02/01/02	Second Lane of Mahawalawaththa Pahala	165627.987/ 139570.743	165623.85/ 139571.777	165642.93/ 139611.545	165640.391/ 139614.636	48.85	4.0	3.0

Serial No	Code of the Road	Name of the Road	Starting Coordinates (Kandawala Sri Lanka)		Ending Coordinates (Kandawala SriLanka)		Length of the Road (Meter)	Width of the Road (Meter)	Developed Width of the Road (Meter)
			Left	Right	Left	Right			
307	SG/APS/B034/C404/ C401/02/01/03	Second Lane of Mahawalawaththa West	165489.395/ 139597.805	165494.258/ 139595.241	165390.308/ 139350.989	165393.146/ 139353.809	406.11	4.0	2.5
308	SG/APS/B034/C404/ C401/02/01/04	Third Lane of Mahawalawaththa Pahala	165321.014/ 139668.669	165316.721/ 139668.115	165302.971/ 139736.613	165299.871/ 139734.989	72.95	3.5	2.5
309	SG/APS/B034/C404/ C401/02/01/05	Sodurukanda Road	164924.12/ 139470.482	164918.59/ 139471.973	164709.911/ 139695.183	164708.337/ 139691.506	434.5	4.0	2.5
310	SG/APS/B034/C404/ C401/02/02	Dumbara Road No. 02	166065.85/ 139574.914	166069.315/ 139571.639	167182.273/ 138722.521	167178.712/ 138720.7	2153.66	4.0	2.5
311	SG/APS/B034/C404/ C401/02/02/01	First Lane of Dumbara Road No . 02	166130.695/ 139486.064	166134.467/ 139484.669	166278.353/ 139166.614	166282.224/ 139165.607	384.13	4.0	2.5
312	SG/APS/B034/C404/ C401/02/02/01/01	First By Pass of the First Lane of Dumbara Road No.02	166146.247/ 139397.065	166152.835/ 139391.805	166076.601/ 139392.33	166075.03/ 139389.773	127.38	3.0	2.5
313	SG/APS/B034/C404/ C401/03	Dumbara Manana Kuttikanda Road	164164.67/ 141345.967	164158.941/ 141346.65	165891.23/ 142114.353	165896.228/ 142114.522	5413.49	5.0	2.5
314	SG/APS/B034/C404/ C401/03/01	No. 01 Dumbara Manana Road	164536.479/ 141436.909	164537.5/ 141440.87	167409.194/ 139926.99	167413.289/ 139928.864	3909.45	4.0	2.5
315	SG/APS/B034/C404/ C401/03/02	Dumbara Manana Pathalmandiya Road	164380.898/ 141542.213	164377.625/ 141544.513	164052.052/ 142374.41	164051.034/ 142370.542	1216.5	4.0	2.6

Serial No	Code of the Road	Name of the Road	Starting Coordinates (Kandawala Sri Lanka)		Ending Coordinates (Kandawala SriLanka)		Length of the Road (Meter)	Width of the Road (Meter)	Developed Width of the Road (Meter)
			Left	Right	Left	Right			
316	SG/APS/B034/C404/ C401/03/02/01	First Lane of Dumbara Manana Pathalmandiya Road	164459.644/ 141680.811	164456.362/ 141678.194	164138.131/ 141911.672	164137.558/ 141907.714	427.07	4.0	3.0
317	SG/APS/B034/C404/ C401/03/02/02	Second Lane of Dumbara Manana Pathalmandiya Road	164531.977/ 141828.718	164529.88/ 141831.622	164643.566/ 142030.531	164640.092/ 142030.108	257.64	3.5	2.5
318	SG/APS/B034/C404/ C401/03/02/02/01	Dumbara Manana Miyangala Kurunda Road	164636.291/ 141954.722	164634.939/ 141959.151	165198.71/ 141807.634	165202.07/ 141804.641	631.81	4.5	2.5
319	SG/APS/B034/C404/ C401/03/02/03	Third Lane of Dumbara Manana Pathalmandiya Road	164258.957/ 142003.341	164262.152/ 141997.765	164100.798/ 142116.06	164099.281/ 142112.905	209.33	3.5	2.5
320	SG/APS/B034/C404/ C401/03/03	First Lane of Dumbara Manana Kuttikanda Road	163635.671/ 142357.046	163633.06/ 142355.555	163354.38/ 142662.842	163352.065/ 142660.933	437.79	3.0	2.5
321	SG/APS/B034/C404/ C401/03/04	Dumbara Manana Akkara 08 Road	163841.381/ 142762.389	163843.517/ 142765.997	164050.29/ 142644.156	164052.236/ 142640.66	284.95	4.0	2.6
322	SG/APS/B034/C404/ C401/03/05	Second Lane of Dumbara Manana Kuttikanda Road	164428.871/ 142945.801	164432.902/ 142942.32	164393.2/ 142868.601	164393.885/ 142864.66	122.87	4.0	3.0
323	SG/APS/B034/C404/ C401/04	No.82 , Road near Kovil	166942.524/ 139483.98	166935.276/ 139486.901	167628.782/ 139477.376	167628.157/ 139480.819	733.48	3.5	2.5
324	SG/APS/B034/C404/ C401/05	Footpath No.82 Dumbara	167105.569/ 139423.374	167107.583/ 139422.322	167227.378/ 138954.551	167229.145/ 138955.489	777.67	2.0	1.5

Serial No	*Code of the Road*	*Name of the Road*	*Starting Coordinates (Kandawala Sri Lanka)*		*Ending Coordinates (Kandawala SriLanka)*		*Length of the Road (Meter)*	*Width of the Road (Meter)*	*Developed Width of the Road (Meter)*
			Left	*Right*	*Left*	*Right*			
325	SG/APS/B034/C404/ C401/06	Dumbara No. 01 Road	168182.573/ 138870.069	168182.06/ 138874.932	167809.426/ 140441.934	167805.474/ 140442.553	2313.73	4.0	3.0
326	SG/APS/B034/C404/ C401/07	Dumbara Medikella Ihala Road	168219.125/ 138592.16	168214.867/ 138602.546	168972.466/ 138633.193	168973.006/ 138637.156	1081.8	4.0	2.5
327	SG/APS/B034/C404/ C401/08	Minipura Dumbara Road	168635.217/ 138228.821	168631.853/ 138226.142	168544.386/ 138262.959	168540.747/ 138261.297	115.54	4.0	3.0
328	SG/APS/B034/C404/ C401/09	Minipura Dumbara Etaheraliyagoda Road	168751.409/ 138073.939	168755.543/ 138073.175	168033.794/ 138501.759	168029.868/ 138502.53	1095.3	4.0	2.6
329	SG/APS/B034/C404/ C401/10	Penigalawaththa Thotupala Road	168799.218/ 137902.52	168802.731/ 137898.96	170067.609/ 137559.462	170064.276/ 137563.216	4084.85	5.0	2.6
330	SG/APS/B034/C404/ C401/10/01	Dumbara Kaluwala Road	168157.401/ 137774.094	168157.087/ 137769.89	167997.597/ 138114.812	167995.529/ 138117.635	472.76	3.5	2.5
331	SG/APS/B034/C404/ C401/10/02	First Lane of Penigalawaththa Thotupola Road	168309.105/ 137506.554	168316.913/ 137504.135	168229.945/ 137508.79	168226.846/ 137506.262	98.39	4.0	3.0
332	SG/APS/B034/C404/ C401/10/03	Penigalawaththa Halwathura Road	168712.289/ 137288.585	168716.23/ 137284.514	168665.296/ 137188.45	168669.989/ 137186.726	115.29	5.0	2.6
333	SG/APS/B034/C404/ C401/10/04	Second Lane of Penigalawaththa Thotupala Road	168947.665/ 137212.914	168953.147/ 137210.257	168966.707/ 137126.2	168969.474/ 137128.342	101.26	3.5	2.0

Serial No	Code of the Road	Name of the Road	Starting Coordinates (Kandawala Sri Lanka)		Ending Coordinates (Kandawala SriLanka)		Length of the Road (Meter)	Width of the Road (Meter)	Developed Width of the Road (Meter)
			Left	Right	Left	Right			
334	SG/APS/B034/C404/ C401/10/05	Third Lane of Penigalawaththa Thotupala Road	169420.173/ 137141.16	169423.788/ 137141.825	169384.294/ 136898.167	169387.592/ 136899.342	257.57	3.5	2.5
335	SG/APS/B034/C404/ C401/10/06	Fourth Lane of Penigalawaththa Thotupala Road	169946.902/ 137056.331	169951.315/ 137055.014	169858.152/ 136653.153	169858.993/ 136649.243	651.13	4.0	2.1
336	SG/APS/B034/C404/ C401/10/07	Fifth Lane of Penigalawaththa Thotupala Road	169954.559/ 137054.354	169959.449/ 137054.23	170064.331/ 136947.26	170068.922/ 136946.957	176.83	4.6	4.0
337	SG/APS/B034/C404/ C401/11	Domsiyawaththa Thotupala Road	169590.917/ 138087.129	169585.055/ 138097.712	170081.326/ 137540.973	170084.233/ 137543.72	988.19	4.0	2.5
338	SG/APS/B034/C404/ C401/12	Medapola Road No.01	169568.796/ 138653.691	169568.472/ 138644.097	167450.006/ 139959.141	167446.501/ 139953.649	2699.67	3.5	2.5
339	SG/APS/B034/C404/ C401/13	Pahalapola First Road	169603.301/ 138783.925	169616.912/ 138787.77	169853.565/ 138550.38	169855.909/ 138554.916	366.21	5.0	2.5
340	SG/APS/B034/C404/ C401/14	Pahalapola Second Road	169959.605/ 138553.252	169964.691/ 138549.087	170148.286/ 138438.809	170149.175/ 138442.708	455.02	4.0	3.0
341	SG/APS/B034/C404/ C401/14/01	First Lane of Pahalapola Second Road	169880.599/ 138506.303	169884.09/ 138506.695	170065.251/ 138101.546	170068.631/ 138102.455	515.72	3.5	2.5
342	SG/APS/B034/C404/ C401/14/02	Second Lane of Pahalapola Second Road	170042.718/ 138459.316	170045.674/ 138458.35	170006.107/ 138388.362	170008.808/ 138386.793	87.99	3.0	2.0

Serial No	Code of the Road	Name of the Road	Starting Coordinates (Kandawala Sri Lanka)		Ending Coordinates (Kandawala SriLanka)		Length of the Road (Meter)	Width of the Road (Meter)	Developed Width of the Road (Meter)
			Left	Right	Left	Right			
343	SG/APS/B034/C404/ C401/14/03	Third Lane of Pahalapola Second Road	170120.979/ 138439.662	170123.481/ 138439.708	170025.403/ 138374.488	170027.377/ 138372.639	135.11	2.5	2.5
344	SG/APS/B034/C404/ C401/15	Pahalapola Third Road	170094.887/ 138614.153	170098.645/ 138615.552	170189.197/ 138604.204	170185.914/ 138606.488	120.09	4.0	2.5
345	SG/APS/B034/C404/ C401/15/01	First Lane of Pahalapola Third Road	170108.994/ 138589.081	170111.809/ 138586.657	170121.508/ 138443.672	170124.792/ 138443.741	163.95	3.0	2.5
346	SG/APS/B034/ C402/01	First Lane of Ayagama Elapatha Road	159461.777/ 149379.181	159458.973/ 149381.326	159387.298/ 149574.851	159385.347/ 149571.943	256.14	3.5	3.0
347	SG/APS/B034/ C402/01/01	First By Pass of First Lane of Ayagama Elapatha Road	159423.585/ 149522.478	159424.399/ 149525.883	159502.077/ 149478.071	159503.732/ 149481.156	93.1	3.5	3.0
348	SG/APS/B034/ C402/02	Sarathpuraya Central Road	159447.649/ 149388.194	159450.001/ 149384.943	159232.965/ 149320.121	159236.74/ 149318.507	300.32	4.0	3.0
349	SG/APS/B034/ C402/02/01	First Lane of Sarathpuraya Central Road	159382.923/ 149306.953	159382.727/ 149304.453	159306.148/ 149352.255	159304.278/ 149350.595	93.78	2.5	1.0
350	SG/APS/B034/ C402/02/02	Second Lane of Sarathpuraya Central Road	159255.574/ 149335.976	159252.454/ 149334.811	159277.353/ 149390.737	159276.866/ 149393.697	66.48	3.0	3.0
351	SG/APS/B034/ C402/03	First Lane of Sarathpuraya	159381.676/ 149465.264	159383.42/ 149462.67	159240.917/ 149429.631	159241.003/ 149426.547	155.78	3.0	3.0

Serial No	Code of the Road	Name of the Road	Starting Coordinates (Kandawala Sri Lanka)		Ending Coordinates (Kandawala SriLanka)		Length of the Road (Meter)	Width of the Road (Meter)	Developed Width of the Road (Meter)
			Left	Right	Left	Right			
352	SG/APS/B034/ C402/04	Second Lane of Ayagama Elapatha Road	159389.948/ 149582.055	159387.143/ 149580.654	159326.662/ 149723.997	159323.688/ 149723.605	197.56	3.0	3.0
353	SG/APS/B034/ C402/05	Third Road of Ayagama Elapatha Road	159537.463/ 149681.071	159537.114/ 149684.57	159592.073/ 149643.185	159591.783/ 149646.672	75.32	3.5	3.5
354	SG/APS/B034/ C402/06	Fourth Road of Ayagama Elapatha Road	159510.747/ 149768.346	159511.485/ 149764.748	159257.203/ 149882.453	159256.039/ 149879.153	316.02	3.5	3.5
355	SG/APS/B034/ C402/07	Samarugama Central Road	159379.418/ 149957.766	159379.92/ 149954.302	159165.735/ 149699.736	159169.01/ 149701.016	493.07	3.5	3.0
356	SG/APS/B034/ C402/08	Fifth Road of Ayagama Elapatha Road	159279.654/ 150104.126	159277.422/ 150106.134	159689.449/ 149943.843	159686.7/ 149945.045	505.46	3.0	3.0
357	SG/APS/B034/ C402/09	Sixth Road of Ayagama Elapatha Road	159128.731/ 150373.43	159126.751/ 150370.511	158792.732/ 150542.001	158795.844/ 150540.399	578.75	3.5	3.0
358	SG/APS/B034/ C402/10	Seventh Road of Ayagama Elapatha Road	159741.171/ 150667.187	159740.058/ 150670.378	160130.92/ 150920.892	160129.531/ 150923.551	613.49	3.0	3.0
359	SG/APS/B034/ D401/01	Udugala Gendagala Road	157287.745/ 150320.142	157291.64/ 150321.053	156313.654/ 146716.075	156316.312/ 146713.085	5197.59	4.0	3.5
360	SG/APS/B034/ D401/01/01	Finehill Estate Road	157208.055/ 150206.886	157209.151/ 150203.024	156709.13/ 150088.967	156713.044/ 150089.79	1057.62	4.0	4.0

Serial No	Code of the Road	Name of the Road	Starting Coordinates (Kandawala Sri Lanka)		Ending Coordinates (Kandawala SriLanka)		Length of the Road (Meter)	Width of the Road (Meter)	Developed Width of the Road (Meter)
			Left	Right	Left	Right			
361	SG/APS/B034/ D401/01/02	Finehill Colony Road	157320.013/ 149886.172	157317.269/ 149883.871	156982.264/ 149661.686	156985.239/ 149659.842	566.71	3.5	3.0
362	SG/APS/B034/ D401/01/02/01	Finehill Ihala Road	157227.648/ 149894.143	157225.013/ 149892.709	157160.356/ 149888.568	157163.081/ 149887.312	95.31	3.0	3.0
363	SG/APS/B034/ D401/01/02/02	Finehill Colony Gendagala Road	157133.609/ 149725.826	157137.132/ 149726.868	157065.731/ 149589.514	157069.925/ 149590.522	159.34	3.0	2.0
364	SG/APS/B034/ D401/01/02/03	First Lane of Finehill Colony Gendagala Road	157030.221/ 149714.53	157027.327/ 149713.727	156910.603/ 149791.995	156908.828/ 149789.577	189.46	3.0	3.0
365	SG/APS/B034/ D401/01/03	Udugala Pitakanda Gamsabha First Road	157326.54/ 149849.629	157323.621/ 149852.496	157404.109/ 149821.606	157407.586/ 149823.594	114.46	4.0	3.0
366	SG/APS/B034/ D401/01/04	Udugala Pitakanda Gamsabha Second Road	157324.255/ 149782.296	157324.224/ 149785.299	157456.781/ 149792.983	157456.728/ 149795.982	155.48	3.0	3.0
367	SG/APS/B034/ D401/01/05	Bubulahena Road	157310.794/ 149645.707	157312.533/ 149648.173	157543.494/ 149446.695	157542.715/ 149449.591	352.37	3.0	2.0
368	SG/APS/B034/ D401/01/06	Udugala Gendagala Gamsabha Road	157154.466/ 149534.557	157151.607/ 149533.449	156816.662/ 149478.874	156818.62/ 149481.149	472.18	3.0	2.0
369	SG/APS/B034/ D401/01/07	Kaluthara Elawellahena Road	156822.356/ 149378.184	156821.703/ 149375.114	156698.037/ 149406.824	156696.315/ 149404.368	132.69	3.0	3.0

Serial No	Code of the Road	Name of the Road	Starting Coordinates (Kandawala Sri Lanka)		Ending Coordinates (Kandawala SriLanka)		Length of the Road (Meter)	Width of the Road (Meter)	Developed Width of the Road (Meter)
			Left	Right	Left	Right			
370	SG/APS/B034/ D401/01/08	First Lane of Udugala Gendagala Road	156811.451/ 149337.844	156811.69/ 149334.842	156763.994/ 149303.041	156765.413/ 149300.397	63.81	3.0	3.0
371	SG/APS/B034/ D401/01/09	Gendagala Old Gamsabha Road	156684.691/ 148304.064	156681.118/ 148302.226	156549.574/ 148301.897	156552.931/ 148304.161	182.36	4.0	4.0
372	SG/APS/B034/ D401/01/10	Gendagala Aranya Road	156663.245/ 147217.589	156663.011/ 147221.128	156856.926/ 147066.015	156858.919/ 147068.892	256.08	3.5	3.0
373	SG/APS/B034/ D401/01/11	Gendagala Hathaliha Waththa Road	156531.734/ 147168.814	156534.705/ 147170.276	156588.076/ 146855.55	156590.973/ 146856.33	350.74	3.0	2.5
374	SG/APS/B034/ D401/01/12	Gendagala Millahena Footpath	156514.649/ 147164.072	156512.859/ 147162.653	156399.529/ 147315.415	156397.529/ 147315.453	267.89	2.0	1.0
375	SG/APS/B034/ D401/01/13	Gendagala Millahena Road	156465.693/ 147104.555	156464.318/ 147100.354	155868.854/ 147300.375	155871.845/ 147303.031	1164.3	4.0	3.0
376	SG/APS/B034/ D401/01/13/01	First Lane of Gendagala Millahena Road	155798.488/ 147446.75	155800.358/ 147442.241	155757.427/ 147412.9	155760.911/ 147413.242	106.04	3.5	2.5
377	SG/APS/B034/ D401/01/14	Hulkiridola Power House Road	156317.778/ 146714.349	156320.348/ 146716.86	157384.536/ 146089.61	157388.032/ 146089.765	1505.66	3.5	2.5
378	SG/APS/B034/ D401/02	First Lane of Udugala Anguruwela Road	157148.367/ 150420.874	157150.959/ 150419.323	156956.706/ 150276.248	156955.504/ 150273.499	276.08	3.0	3.0

Serial No	Code of the Road	Name of the Road	Starting Coordinates (Kandawala Sri Lanka)		Ending Coordinates (Kandawala SriLanka)		Length of the Road (Meter)	Width of the Road (Meter)	Developed Width of the Road (Meter)
			Left	Right	Left	Right			
379	SG/APS/B034/ D401/02/01	Sri Dharmarakshitharamaya Road	157080.52/ 150372.702	157078.667/ 150369.666	157022.099/ 150382.247	157020.6/ 150379.648	61.74	3.0	3.0
380	SG/APS/B034/ D401/03	Second Lane of Udugala Anguruwela Road	156827.768/ 150588.171	156824.818/ 150587.482	156791.117/ 150679.513	156788.524/ 150678.006	102.04	3.0	3.0
381	SG/APS/B034/ D401/04	First Road of Anguruwela Finehill Waththa	156693.755/ 150550.761	156696.529/ 150551.993	156751.097/ 150216.214	156753.191/ 150218.367	546.79	3.0	2.5
382	SG/APS/B034/ D401/05	Third Lane of Udugala Anguruwela Road	156584.485/ 150624.643	156582.288/ 150627.259	156643.239/ 150734.101	156640.736/ 150732.446	153.86	3.0	2.5
383	SG/APS/B034/ D401/06	Handunkanda Batahena Road	156040.438/ 150792.897	156036.998/ 150795.111	156122.938/ 150988.518	156122.743/ 150992.513	327.12	4.0	2.6
384	SG/APS/B034/ D401/06/01	First Lane of Handunkanda Batahena Road	156062.901/ 151020.222	156058.403/ 151020.36	156121.892/ 151137.242	156119.409/ 151140.995	157.53	4.5	2.0
385	SG/APS/B034/ D401/07	Handunkanda School Road	155993.968/ 150808.67	155990.983/ 150808.333	155932.163/ 150913.026	155929.876/ 150914.969	152.82	3.0	2.0
386	SG/APS/B034/ D401/08	First Lane of Handunkanda	155941.04/ 150567.698	155942.719/ 150571.068	156052.536/ 150397.226	156055.058/ 150399.652	219.62	3.5	2.5
387	SG/APS/B034/ D401/09	Second Road of Anguruwela Finehill Waththa Road	155416.689/ 150299.172	155423.355/ 150297.887	156700.848/ 150198.96	156696.86/ 150194.851	2147.1	4.0	2.5

Serial No	Code of the Road	Name of the Road	Starting Coordinates (Kandawala Sri Lanka)		Ending Coordinates (Kandawala SriLanka)		Length of the Road (Meter)	Width of the Road (Meter)	Developed Width of the Road (Meter)
			Left	Right	Left	Right			
388	SG/APS/B034/ D401/10	Fourth Lane of Udugala Anguruwela Road	155255.126/ 150278.066	155258.442/ 150279.193	155301.796/ 150099.024	155303.867/ 150101.844	238.52	3.5	3.0
389	SG/APS/B034/ D401/11	Anguruwela Tank Footpath	154924.975/ 150380.579	154922.681/ 150383.016	154917.22/ 151066.195	154917.112/ 151069.193	975.28	3.0	2.0
390	SG/APS/B034/ D401/12	First Lane of Panwilahena	154663.695/ 150905.562	154663.531/ 150901.319	154547.724/ 151089.588	154544.204/ 151091.487	247.05	4.0	3.0
391	SG/APS/B034/ D401/13	Anguruwela Panwilahena Road	154671.092/ 150934.792	154668.105/ 150935.088	154379.255/ 151278.751	154379.522/ 151275.763	586.84	3.0	3.0
392	SG/APS/B034/ D401/13/01	Panwilahena Second Lane - Footpath	154643.94/ 151182.473	154640.685/ 151184.567	154534.83/ 151309.855	154534.658/ 151306.859	211.24	3.0	1.0
393	SG/APS/B034/ C403/01	Weragamkanda Road	153527.299/ 154057.44	153527.251/ 154061.441	154282.721/ 153664.727	154279.844/ 153667.505	989.79	4.0	4.0
394	SG/APS/B034/ C403/02	Kukuluwa Rajamaha Vihara First Mawatha	153415.092/ 154520.334	153416.359/ 154526.083	154548.876/ 155593.224	154549.724/ 155596.62	2129.06	3.5	3.0
395	SG/APS/B034/ C403/02/01	Karawilahenyaya Road	153688.552/ 154709.874	153688.286/ 154714.284	153796.476/ 154135.909	153799.374/ 154136.687	788.25	3.0	2.5
396	SG/APS/B034/ C403/03	Wellawaththa Nawinna Road	153491.897/ 154877.567	153490.694/ 154874.125	153259.975/ 154932.132	153257.195/ 154930.006	306.89	3.5	3.0

Serial No	Code of the Road	Name of the Road	Starting Coordinates (Kandawala Sri Lanka)		Ending Coordinates (Kandawala SriLanka)		Length of the Road (Meter)	Width of the Road (Meter)	Developed Width of the Road (Meter)
			Left	Right	Left	Right			
397	SG/APS/B034/ C403/04	Kukuluwa Rajamaha Vihara Footpath	153515.858/ 154959.691	153515.612/ 154961.225	153738.21/ 155002.228	153738.768/ 155003.684	247.55	1.5	1.5
398	SG/APS/B034/ C403/05	Nawinnawaththa Dewala Road	153482.602/ 155076.016	153484.102/ 155072.29	153258.283/ 155086.651	153261.462/ 155085.185	312.38	3.5	3.5
399	SG/APS/B034/ C403/06	Nawinnawaththa Kurahana Road	153329.396/ 155519.527	153332.445/ 155516.448	153150.443/ 155626.267	153150.56/ 155630.266	364.51	4.0	3.0
400	SG/APS/B034/ C403/06/01	Nawinnawaththa Madiththa Road	153156.402/ 155509.905	153159.597/ 155508.082	152728.705/ 155356.83	152726.554/ 155354.461	1343.14	3.2	3.0
401	SG/APS/B034/ C403/07	Pimbura Kalwana Road	153417.591/ 155745.569	153416.569/ 155740.593	152709.9/ 156242.322	152708.631/ 156237.485	1060.64	5.0	4.0
402	SG/APS/B034/ C403/07/01	Thennahena Road	152870.605/ 156202.46	152865.714/ 156201.659	153234.208/ 156678.36	153231.423/ 156675.489	1137.57	4.0	3.0
403	SG/APS/B034/ C403/08	Kukuluwa Rajamaha Vihara Second Road	153463.565/ 156000.401	153462.728/ 156003.372	154024.251/ 155442.209	154026.865/ 155440.112	864.91	3.0	3.0
404	SG/APS/B034/ C403/09	First Lane of Pimbura Karawita Road	153460.226/ 156158.501	153460.447/ 156165.711	153510.578/ 156229.595	153508.374/ 156232.314	90.02	3.5	3.0
405	SG/APS/B034/ C403/10	Second Lane of Pimbura Karawita Road	153459.349/ 156263.282	153460.227/ 156267.562	153532.008/ 156308.444	153530.977/ 156311.79	89.52	3.5	3.0

Serial No	*Code of the Road*	*Name of the Road*	*Starting Coordinates (Kandawala Sri Lanka)*		*Ending Coordinates (Kandawala SriLanka)*		*Length of the Road (Meter)*	*Width of the Road (Meter)*	*Developed Width of the Road (Meter)*
			Left	*Right*	*Left*	*Right*			
406	SG/APS/B421/ C428/01	First Road of Kukulegama Jathuwangoda Road	153463.408/ 150016.386	153462.085/ 150021.274	154167.955/ 149520.647	154171.478/ 149517.099	979.21	5.0	3.0
407	SG/APS/B421/ C428/02	Nidangala Temple Road	153121.918/ 149082.771	153121.754/ 149078.768	152640.684/ 149889.154	152636.832/ 149890.232	1216.06	4.0	2.5

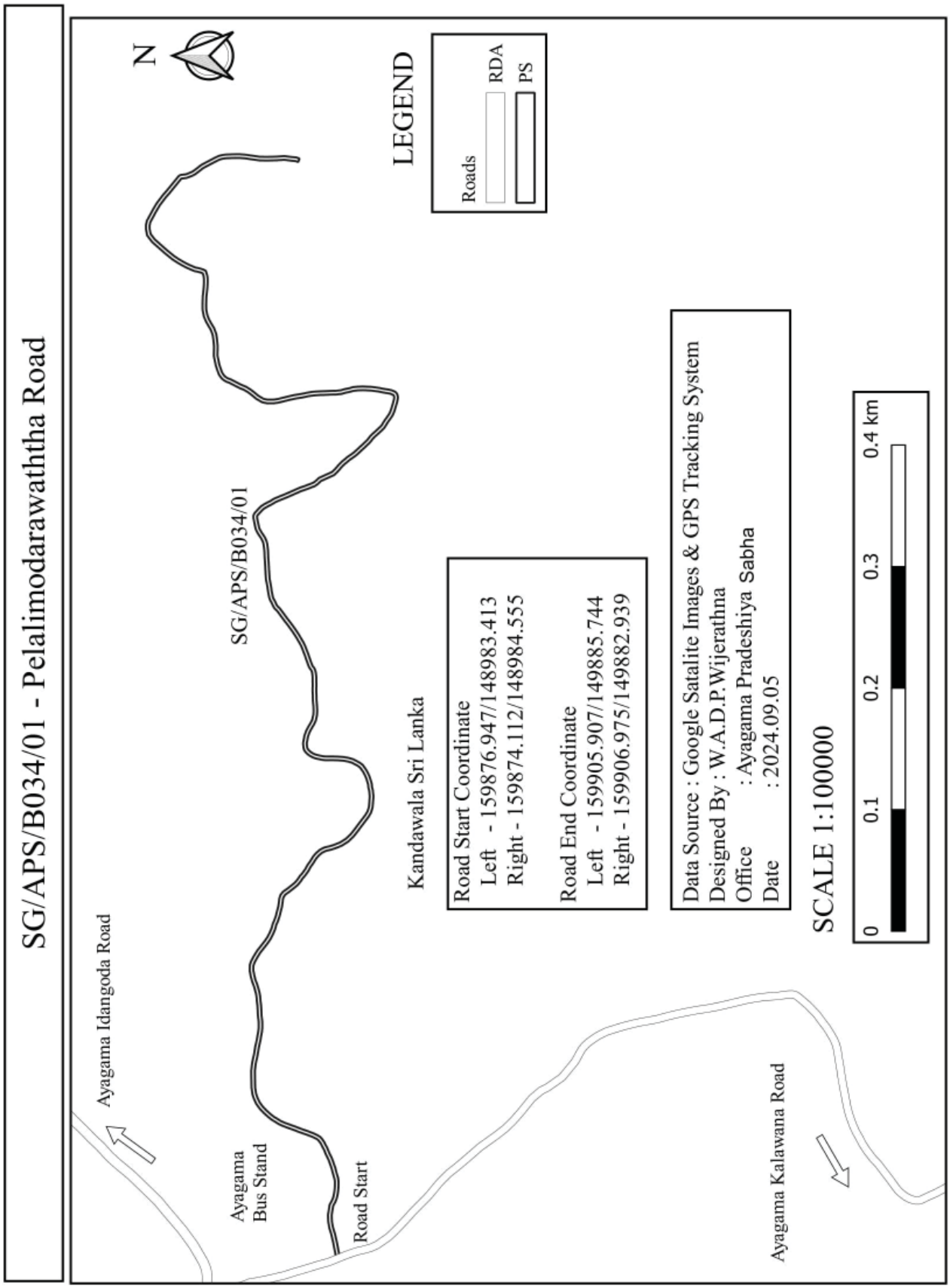
SG/APS/B034/01 - Pelalimodarawaththa Road
N
LEGEND
Roads
RDA
PS
SG/APS/B034/01
Kandawala Sri Lanka
Road Start Coordinate
Left - 159876.947/148983.413
Right - 159874.112/148984.555
Road End Coordinate
Left - 159905.907/149885.744
Right - 159906.975/149882.939
Data Source : Google Satalite Images & GPS Tracking System
Designed By : W.A.D.P.Wijerathna
Office : Ayagama Pradeshiya Sabha
Date : 2024.09.05
SCALE 1:100000
0
0.1
0.2
0.3
0.4 km
Ayagama Idangoda Road
Ayagama Bus Stand
Road Start
Ayagama Kalawana Road

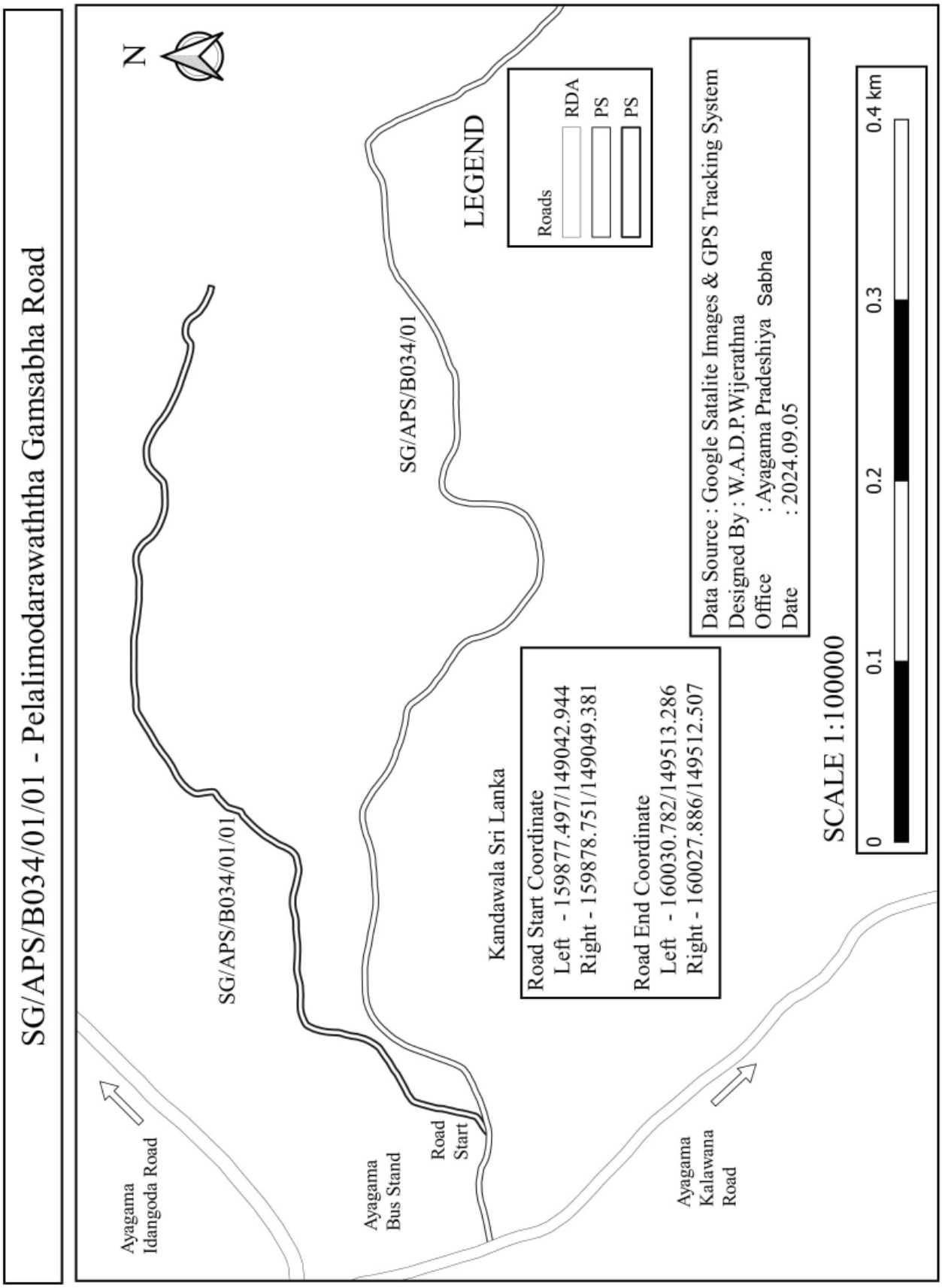
SG/APS/B034/01/01 - Pelalimodarawaththa Gamsabha Road
N
LEGEND
Roads
RDA
PS
PS
SG/APS/B034/01
SG/APS/B034/01/01
Data Source : Google Satalite Images & GPS Tracking System
Designed By : W.A.D.P.Wijerathna
Office : Ayagama Pradeshiya Sabha
Date : 2024.09.05
Kandawala Sri Lanka
Road Start Coordinate
Left - 159877.497/149042.944
Right - 159878.751/149049.381
Road End Coordinate
Left - 160030.782/149513.286
Right - 160027.886/149512.507
SCALE 1:100000
0
0.1
0.2
0.3
0.4 km
Ayagama Idangoda Road
Ayagama Bus Stand
Road Start
Ayagama Kalawana Road

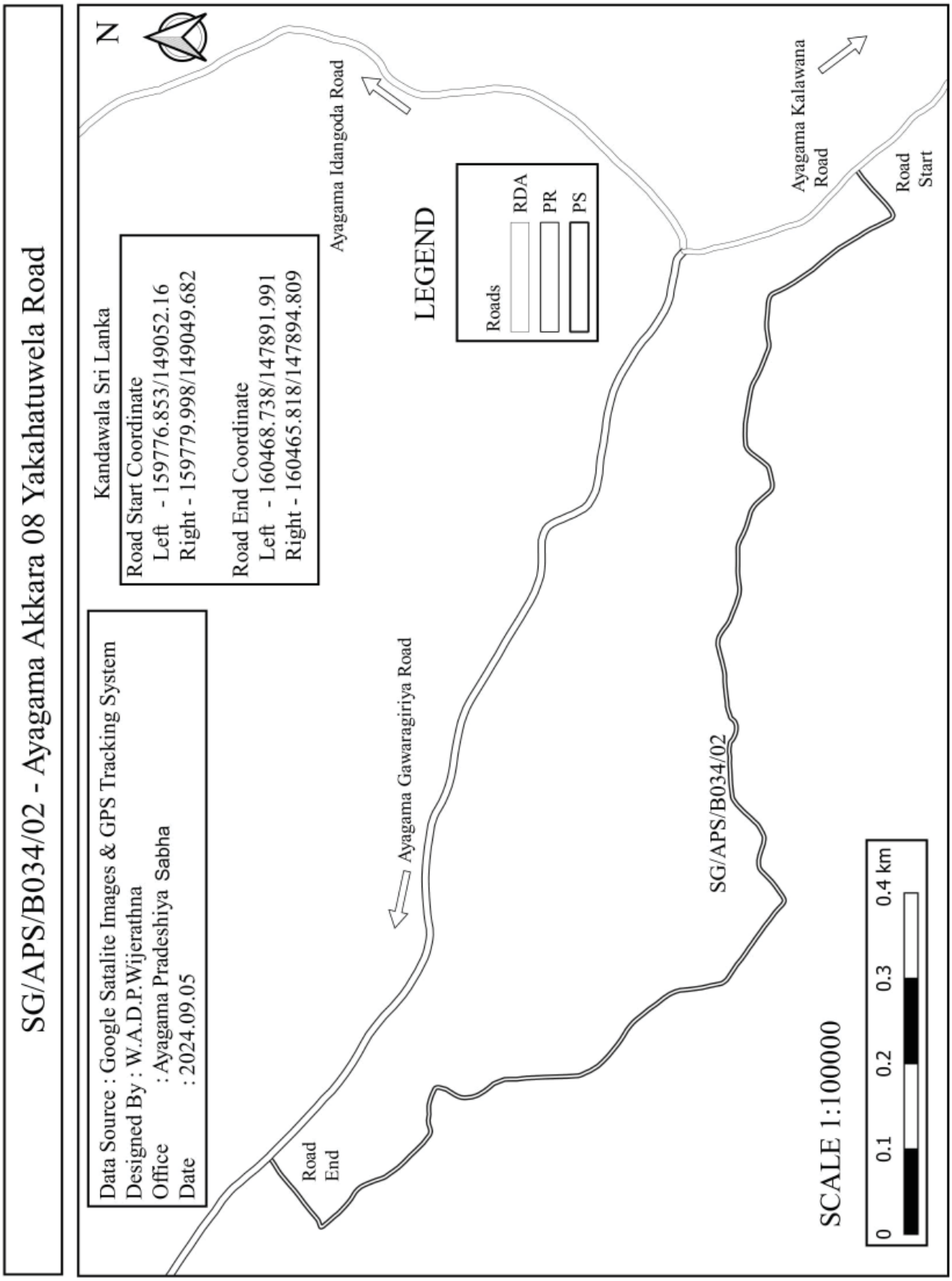
SG/APS/B034/02 - Ayagama Akkara 08 Yakahatuwela Road
N
Kandawala Sri Lanka
Road Start Coordinate
Left - 159776.853/149052.16
Right - 159779.998/149049.682
Road End Coordinate
Left - 160468.738/147891.991
Right - 160465.818/147894.809
Data Source : Google Satalite Images & GPS Tracking System
Designed By : W.A.D.P.Wijerathna
Office : Ayagama Pradeshiya Sabha
Date : 2024.09.05
Ayagama Idangoda Road
LEGEND
Roads
RDA
PR
PS
Ayagama Kalawana Road
Road Start
Ayagama Gawaragiriya Road
SG/APS/B034/02
Road End
SCALE 1:100000
0
0.1
0.2
0.3
0.4 km

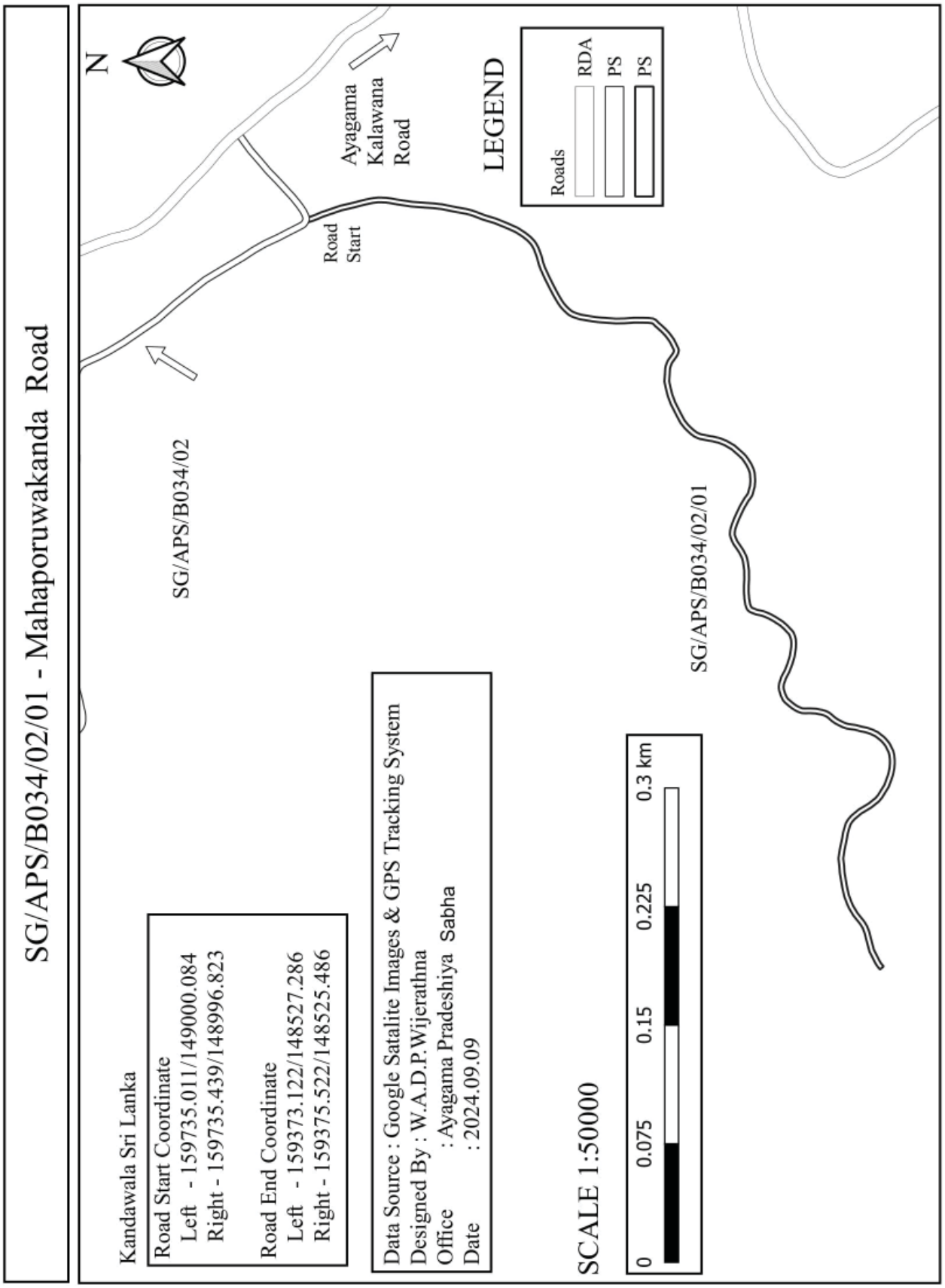
SG/APS/B034/02/01 - Mahaporuwakanda Road
N
Ayagama Kalawana Road
LEGEND
Roads
RDA
PS
PS
Road Start
SG/APS/B034/02
SG/APS/B034/02/01
Kandawala Sri Lanka
Road Start Coordinate
Left - 159735.011/149000.084
Right - 159735.439/148996.823
Road End Coordinate
Left - 159373.122/148527.286
Right - 159375.522/148525.486
Data Source : Google Satalite Images & GPS Tracking System
Designed By : W.A.D.P.Wijerathna
Office : Ayagama Pradeshiya Sabha
Date : 2024.09.09
SCALE 1:50000
0
0.075
0.15
0.225
0.3 km

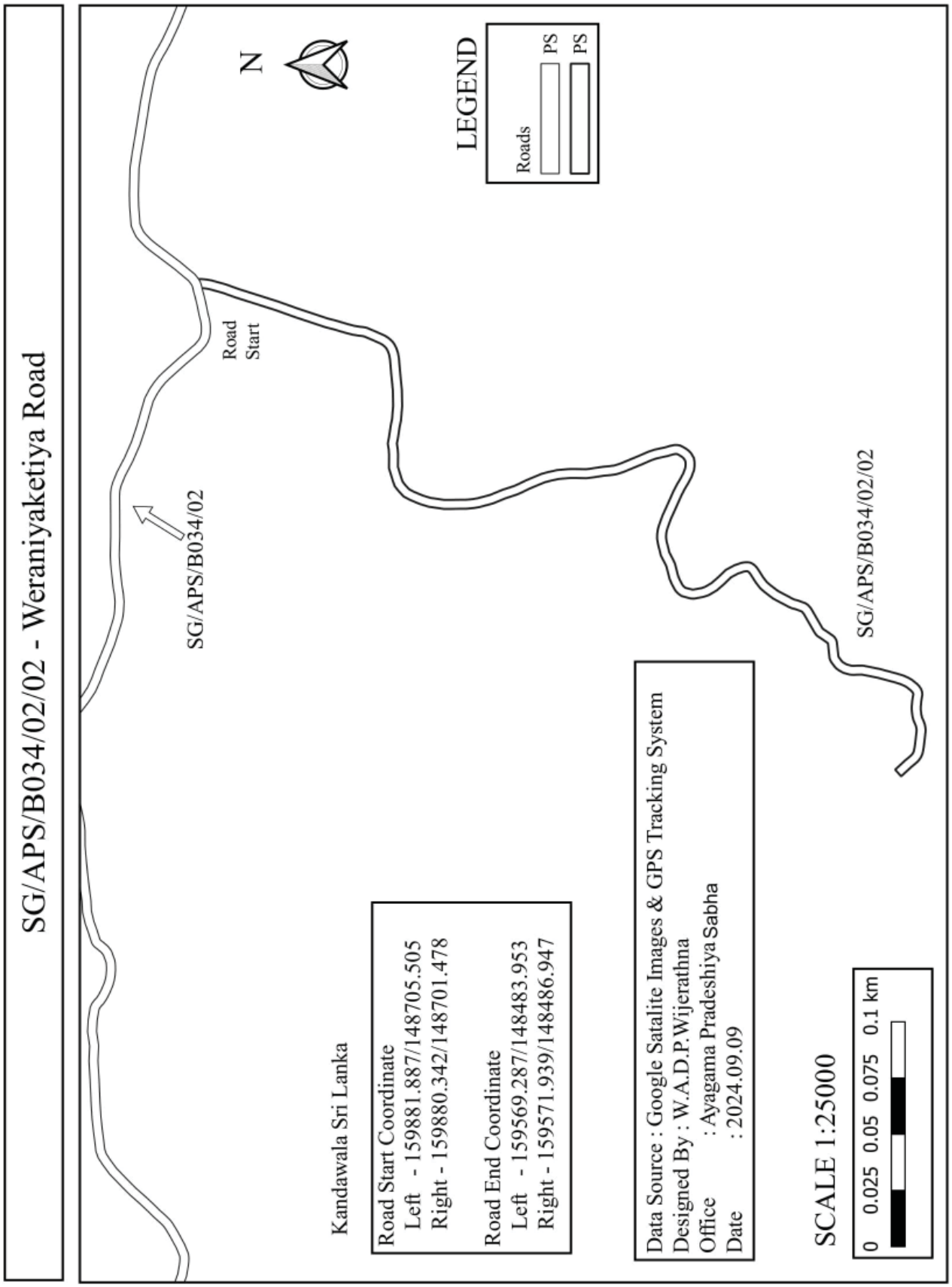
SG/APS/B034/02/02 - Weraniyaketiya Road
N
LEGEND
Roads
PS
PS
Road Start
SG/APS/B034/02
SG/APS/B034/02/02
Kandawala Sri Lanka
Road Start Coordinate
Left - 159881.887/148705.505
Right - 159880.342/148701.478
Road End Coordinate
Left - 159569.287/148483.953
Right - 159571.939/148486.947
Data Source : Google Satalite Images & GPS Tracking System
Designed By : W.A.D.P.Wijerathna
Office : Ayagama Pradeshiya Sabha
Date : 2024.09.09
SCALE 1:25000
0 0.025 0.05 0.075 0.1 km

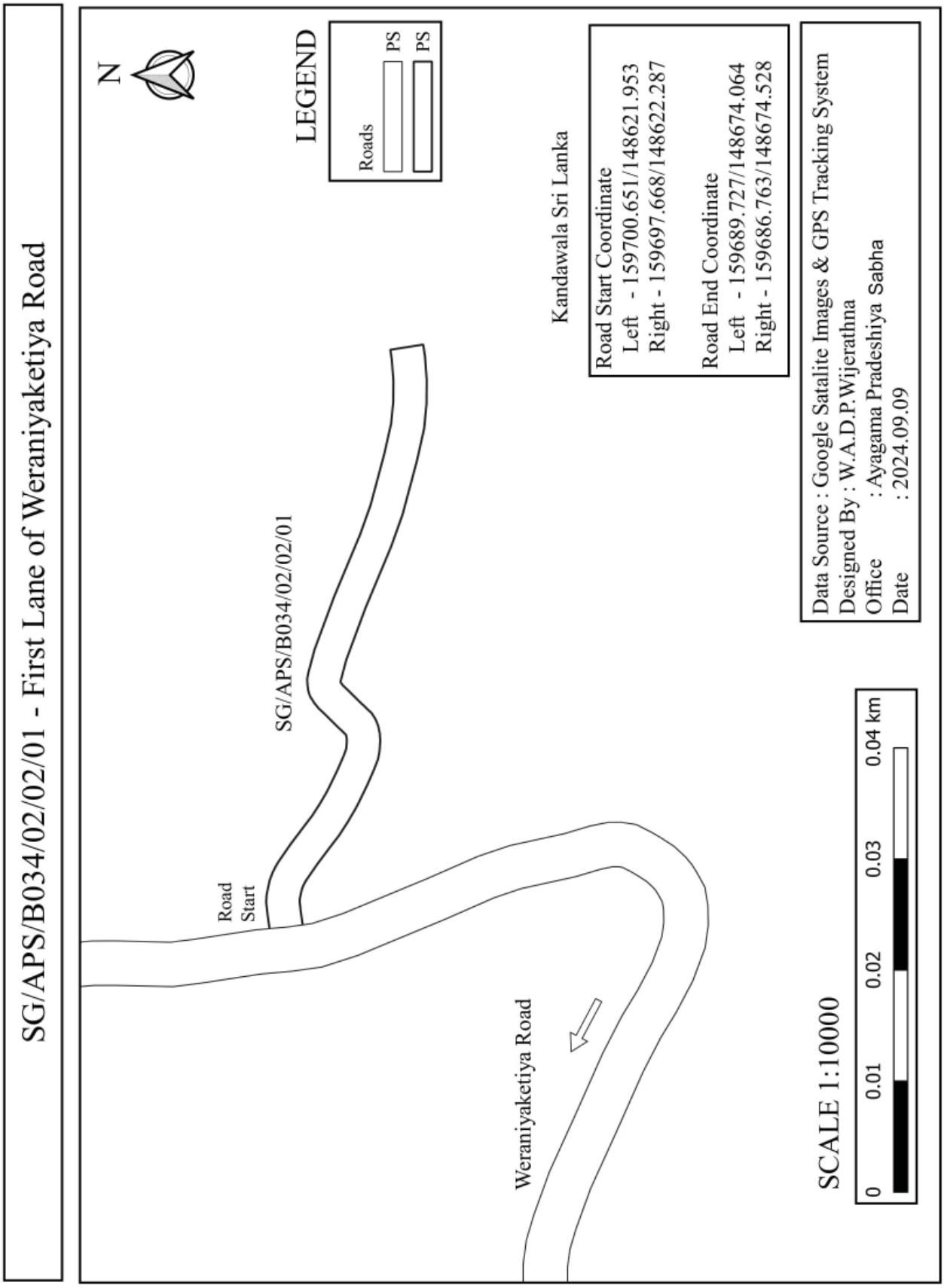
SG/APS/B034/02/02/01 - First Lane of Weraniyaketiya Road
N
LEGEND
Roads
PS
PS
Kandawala Sri Lanka
Road Start Coordinate
Left - 159700.651/148621.953
Right - 159697.668/148622.287
Road End Coordinate
Left - 159689.727/148674.064
Right - 159686.763/148674.528
Data Source : Google Satalite Images & GPS Tracking System
Designed By : W.A.D.P.Wijerathna
Office : Ayagama Pradeshiya Sabha
Date : 2024.09.09
SG/APS/B034/02/02/01
Road Start
Weraniyaketiya Road
SCALE 1:10000
0
0.01
0.02
0.03
0.04 km

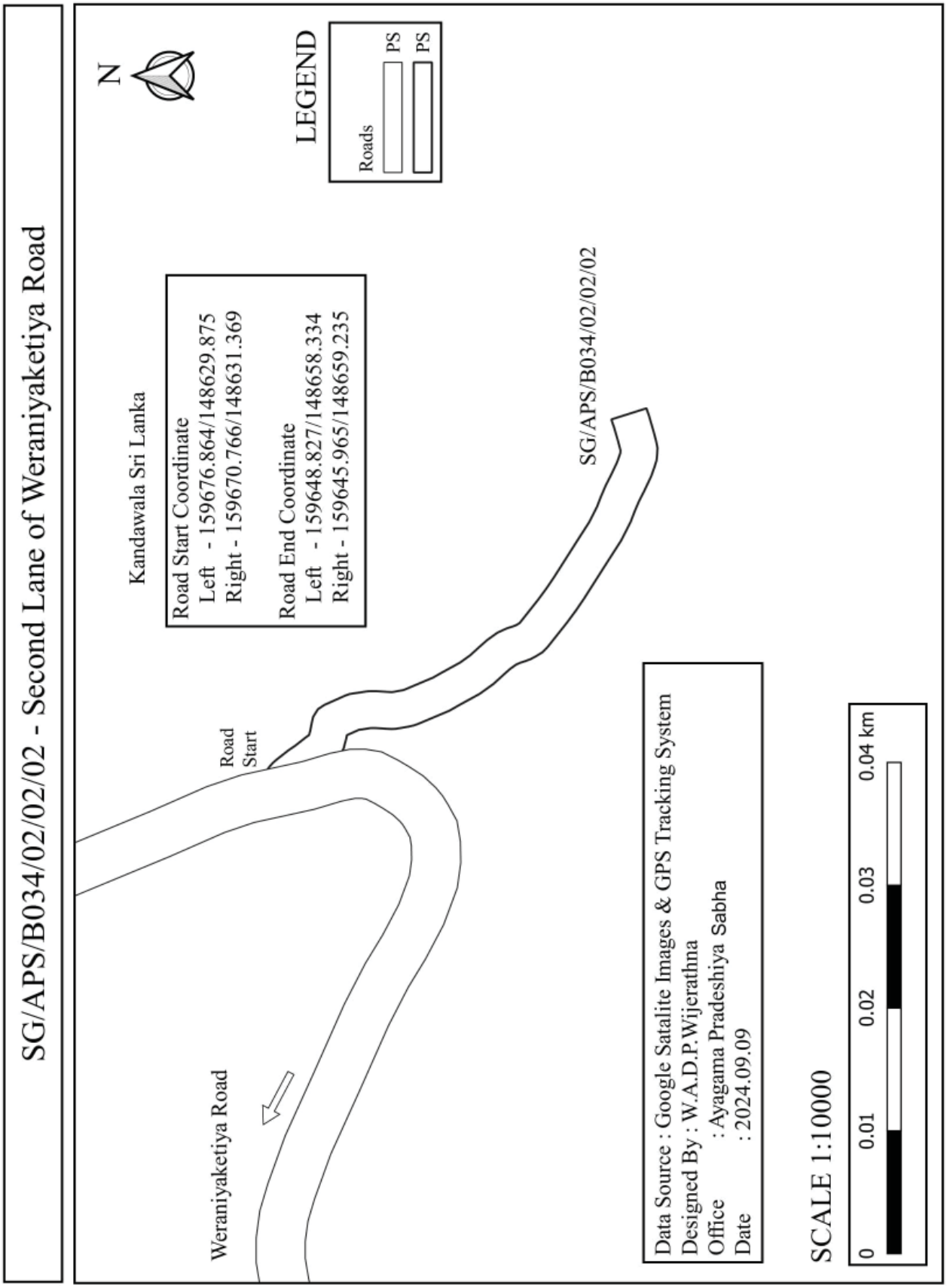
SG/APS/B034/02/02/02 - Second Lane of Weraniyaketiya Road
N
LEGEND
Roads
PS
PS
Kandawala Sri Lanka
Road Start Coordinate
Left - 159676.864/148629.875
Right - 159670.766/148631.369
Road End Coordinate
Left - 159648.827/148658.334
Right - 159645.965/148659.235
SG/APS/B034/02/02/02
Road Start
Weraniyaketiya Road
Data Source : Google Satalite Images & GPS Tracking System
Designed By : W.A.D.P.Wijerathna
Office : Ayagama Pradeshiya Sabha
Date : 2024.09.09
SCALE 1:10000
0
0.01
0.02
0.03
0.04 km

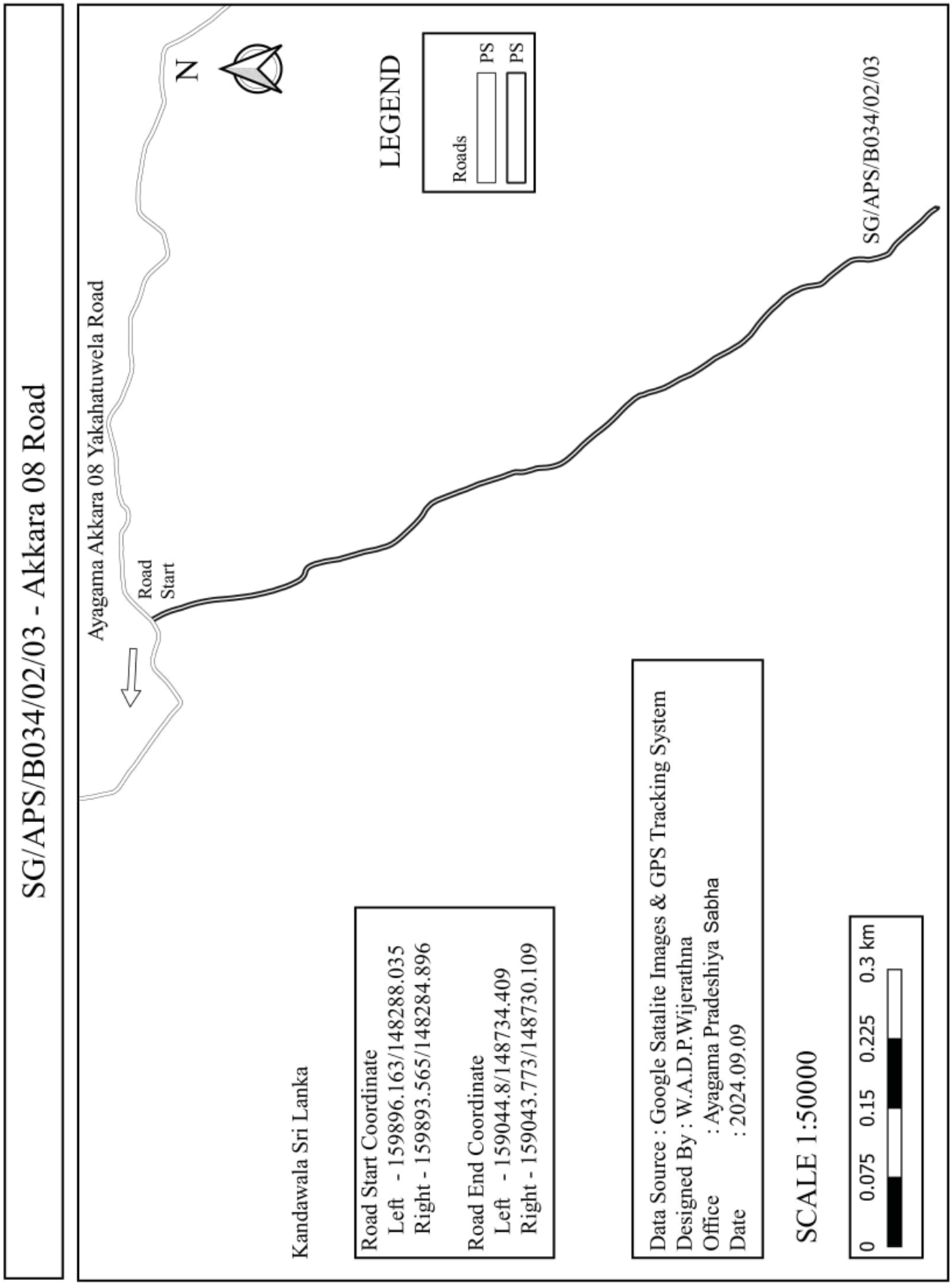
SG/APS/B034/02/03 - Akkara 08 Road
Ayagama Akkara 08 Yakahatuwela Road
Road Start
N
LEGEND
Roads
PS
PS
SG/APS/B034/02/03
Kandawala Sri Lanka
Road Start Coordinate
Left - 159896.163/148288.035
Right - 159893.565/148284.896
Road End Coordinate
Left - 159044.8/148734.409
Right - 159043.773/148730.109
Data Source : Google Satalite Images & GPS Tracking System
Designed By : W.A.D.P.Wijerathna
Office : Ayagama Pradeshiya Sabha
Date : 2024.09.09
SCALE 1:50000
0 0.075 0.15 0.225 0.3 km

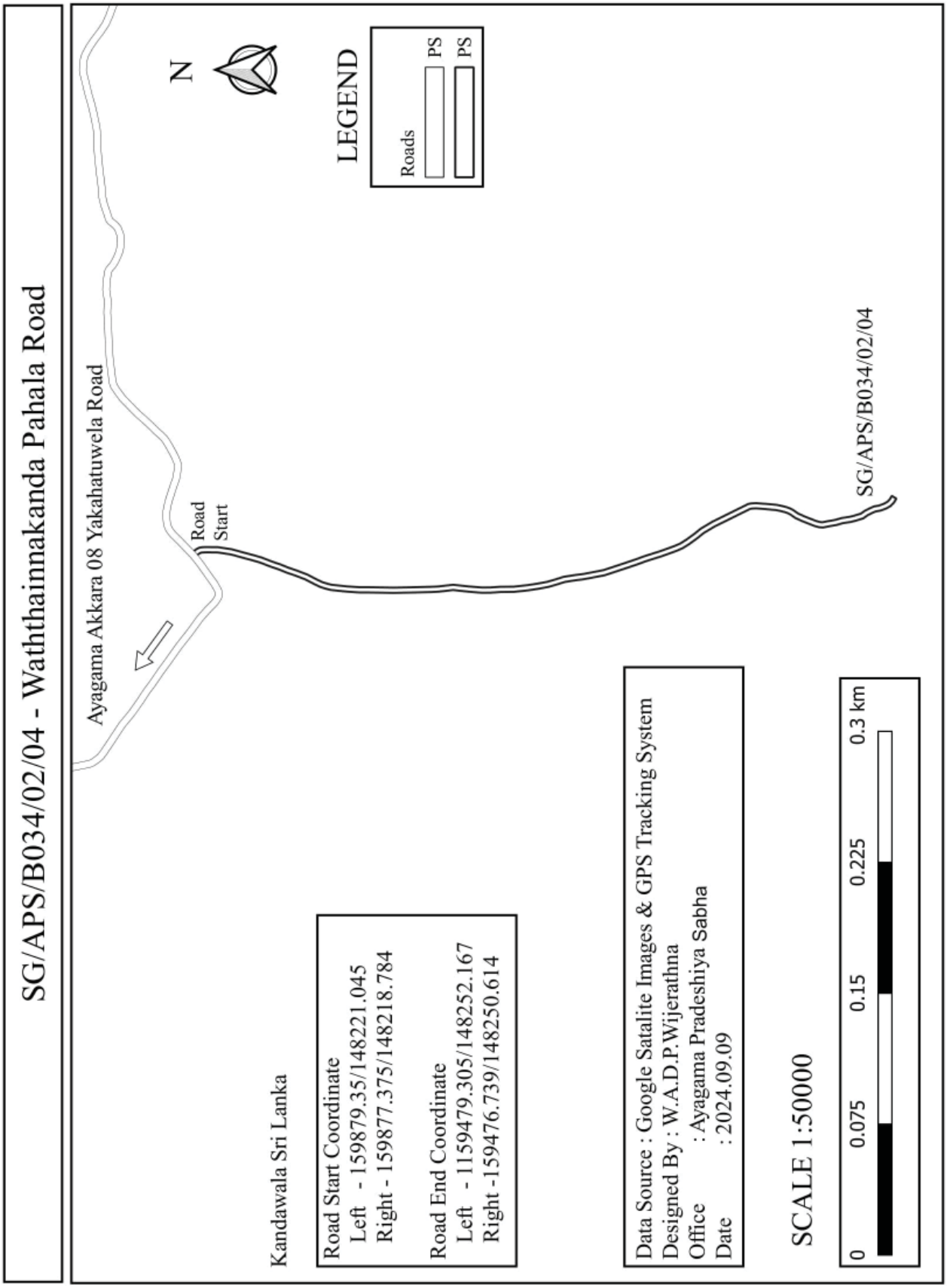
SG/APS/B034/02/04 - Waththainnakanda Pahala Road
Ayagama Akkara 08 Yakahatuwela Road
Road Start
SG/APS/B034/02/04
N
LEGEND
Roads
PS
PS
Kandawala Sri Lanka
Road Start Coordinate
Left - 159879.35/148221.045
Right - 159877.375/148218.784
Road End Coordinate
Left - 1159479.305/148252.167
Right -159476.739/148250.614
Data Source : Google Satalite Images & GPS Tracking System
Designed By : W.A.D.P.Wijerathna
Office : Ayagama Pradeshiya Sabha
Date : 2024.09.09
SCALE 1:50000
0
0.075
0.15
0.225
0.3 km

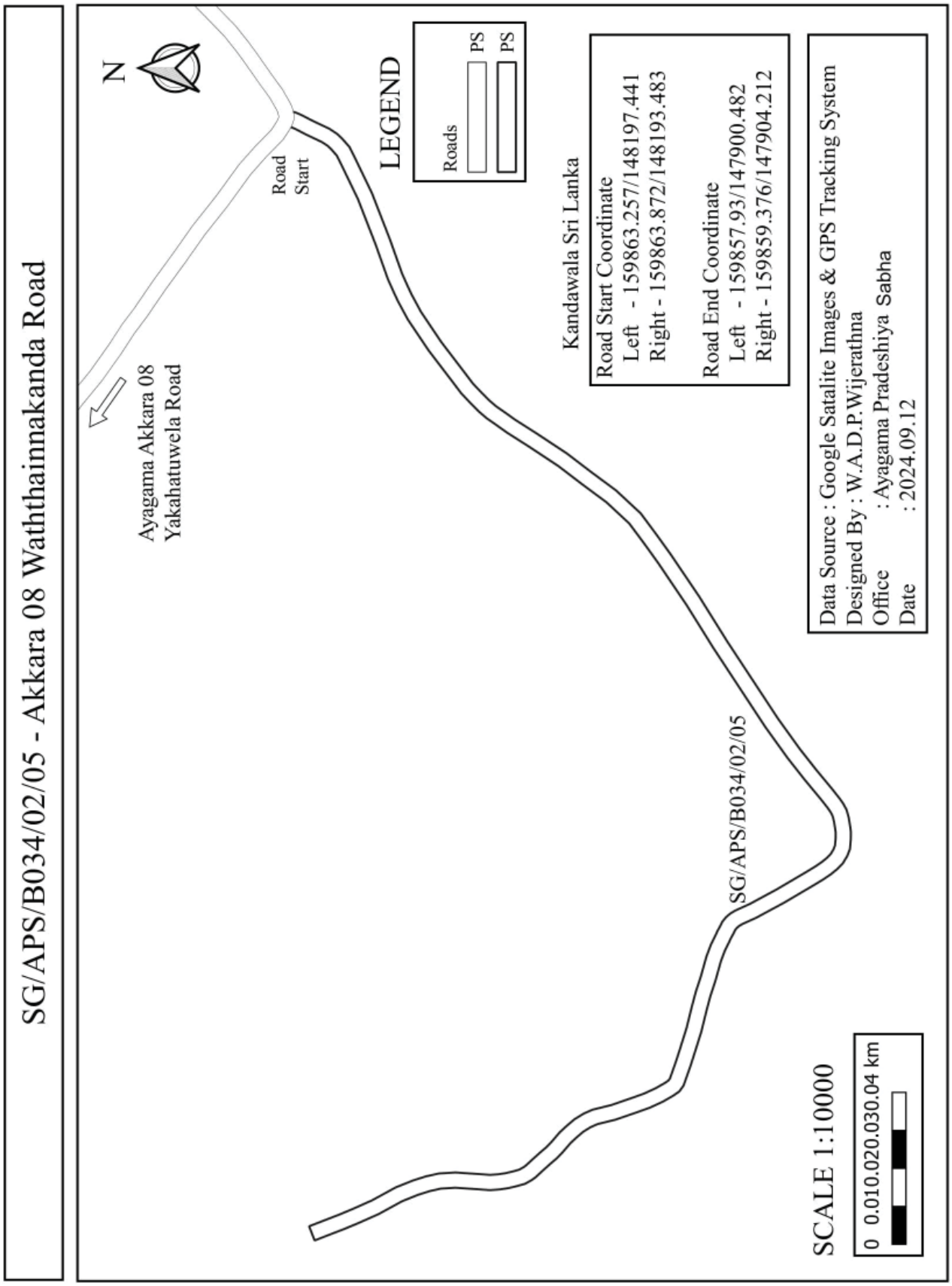
SG/APS/B034/02/05 - Akkara 08 Waththainnakanda Road
N
Ayagama Akkara 08
Yakahatuwela Road
Road
Start
LEGEND
Roads
PS
PS
Kandawala Sri Lanka
Road Start Coordinate
Left - 159863.257/148197.441
Right - 159863.872/148193.483
Road End Coordinate
Left - 159857.93/147900.482
Right - 159859.376/147904.212
Data Source : Google Satalite Images & GPS Tracking System
Designed By : W.A.D.P.Wijerathna
Office : Ayagama Pradeshiya Sabha
Date : 2024.09.12
SG/APS/B034/02/05
SCALE 1:10000
0 0.010.020.030.04 km

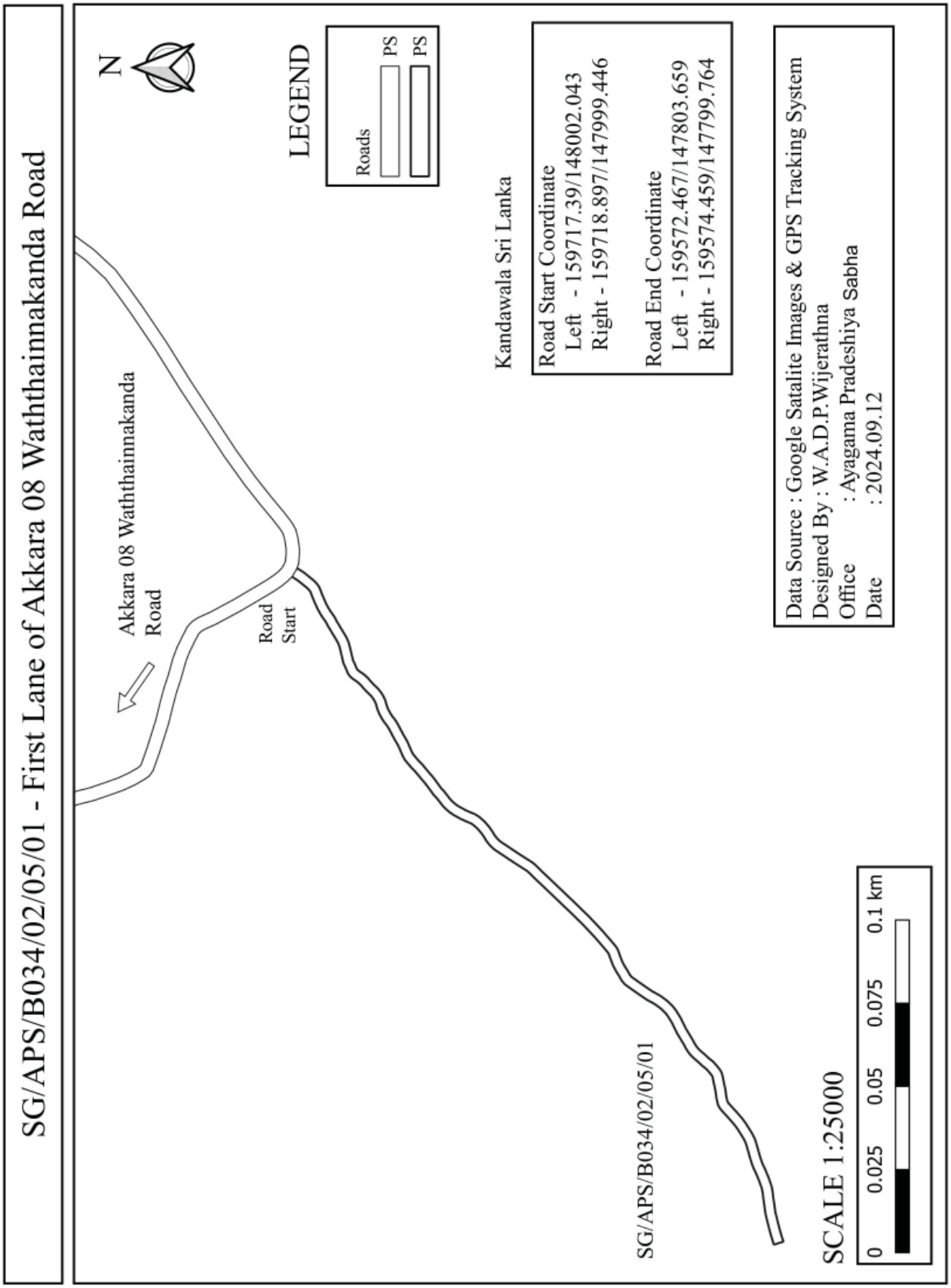
SG/APS/B034/02/05/01 - First Lane of Akkara 08 Waththainnakanda Road
N
LEGEND
Roads
PS
PS
Kandawala Sri Lanka
Road Start Coordinate
Left - 159717.39/148002.043
Right - 159718.897/147999.446
Road End Coordinate
Left - 159572.467/147803.659
Right - 159574.459/147799.764
Data Source : Google Satalite Images & GPS Tracking System
Designed By : W.A.D.P.Wijerathna
Office : Ayagama Pradeshiya Sabha
Date : 2024.09.12
Akkara 08 Waththainnakanda Road
Road Start
SG/APS/B034/02/05/01
SCALE 1:25000
0 0.025 0.05 0.075 0.1 km

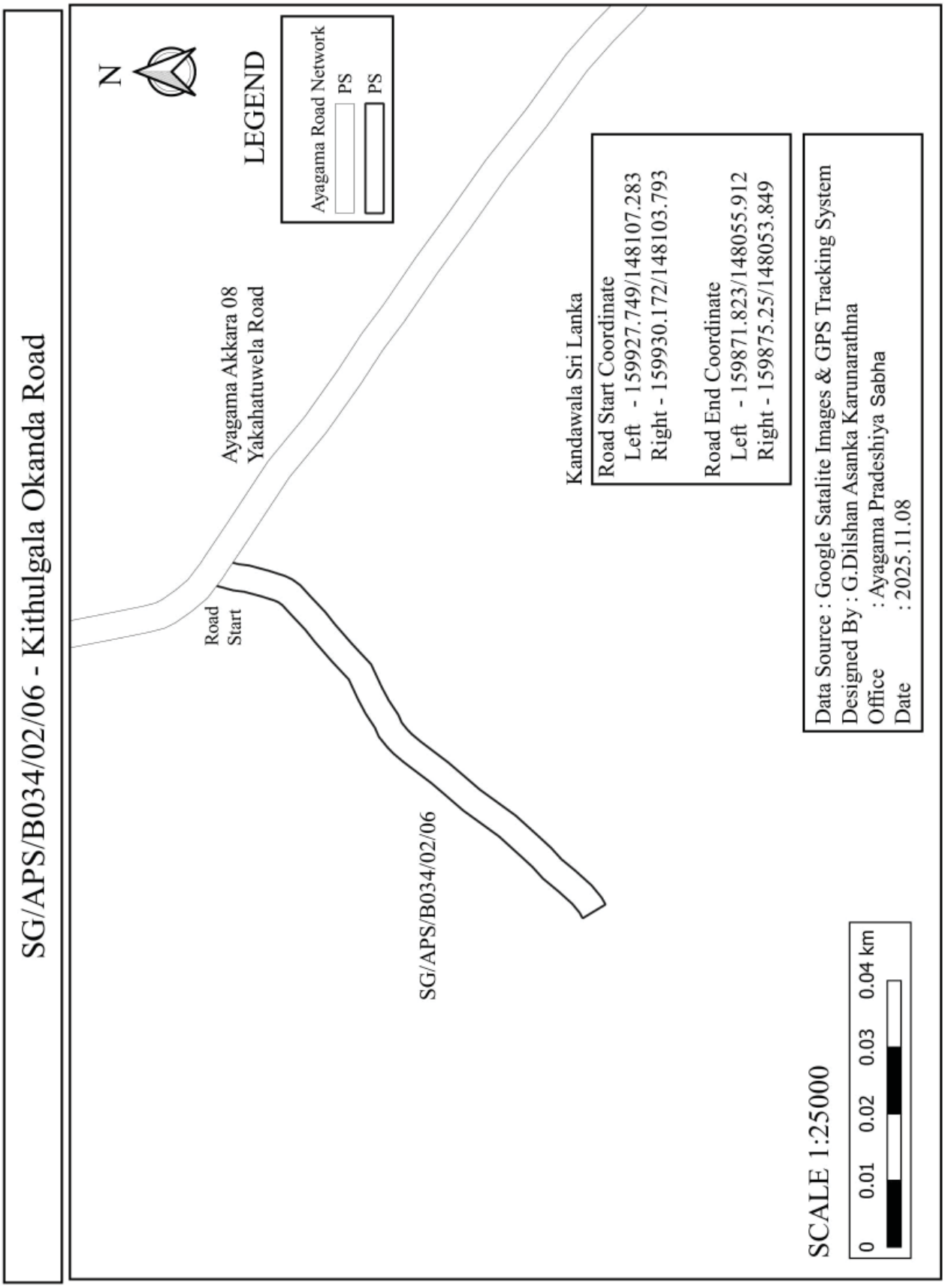
SG/APS/B034/02/06 - Kithulgala Okanda Road
N
LEGEND
Ayagama Road Network
PS
PS
Ayagama Akkara 08
Yakahatuwela Road
Road
Start
SG/APS/B034/02/06
Kandawala Sri Lanka
Road Start Coordinate
Left - 159927.749/148107.283
Right - 159930.172/148103.793
Road End Coordinate
Left - 159871.823/148055.912
Right - 159875.25/148053.849
Data Source : Google Satalite Images & GPS Tracking System
Designed By : G.Dilshan Asanka Karunarathna
Office : Ayagama Pradeshiya Sabha
Date : 2025.11.08
SCALE 1:25000
0 0.01 0.02 0.03 0.04 km

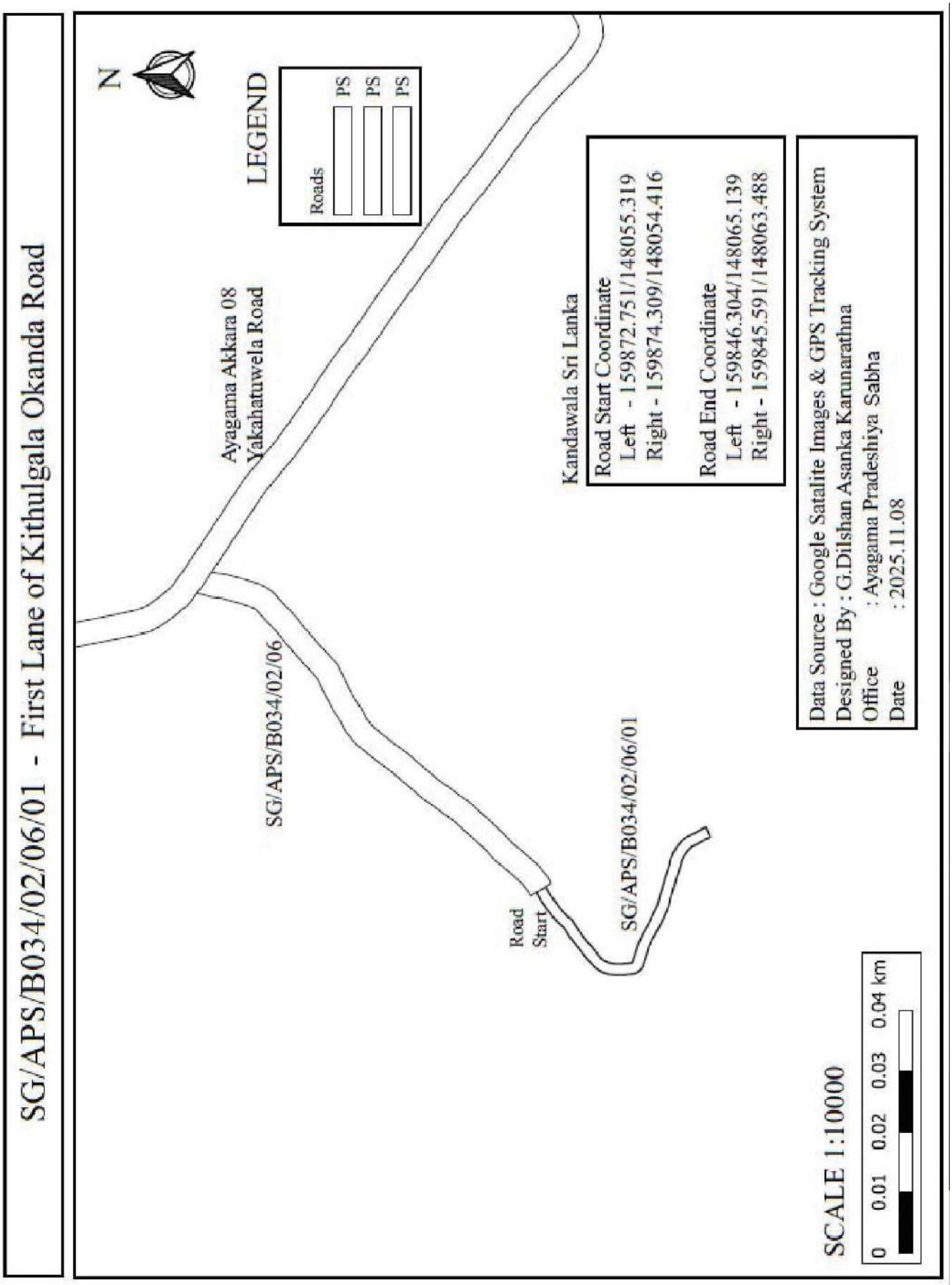
SG/APS/B034/02/06/01 - First Lane of Kithulgala Okanda Road
N
LEGEND
Roads
PS
PS
PS
Ayagama Akkara 08
Yakahatuwela Road
Kandawala Sri Lanka
Road Start Coordinate
Left - 159872.751/148055.319
Right - 159874.309/148054.416
Road End Coordinate
Left - 159846.304/148065.139
Right - 159845.591/148063.488
Data Source : Google Satalite Images & GPS Tracking System
Designed By : G.Dilshan Asanka Karunarathna
Office : Ayagama Pradeshiya Sabha
Date : 2025.11.08
SG/APS/B034/02/06
SG/APS/B034/02/06/01
Road Start
SCALE 1:10000
0 0.01 0.02 0.03 0.04 km

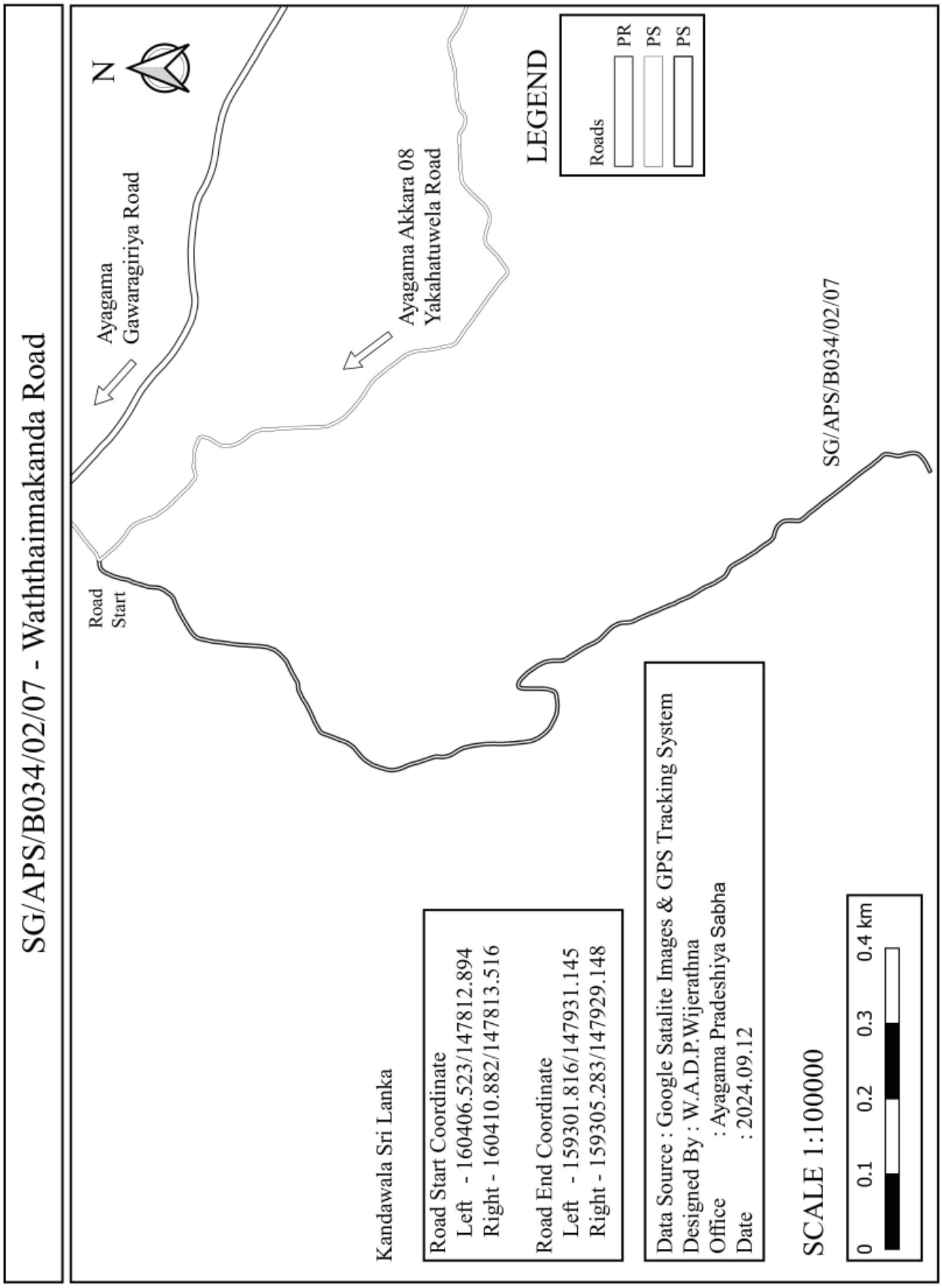
SG/APS/B034/02/07 - Waththainnakanda Road
N
Ayagama
Gawaragiriya Road
Ayagama Akkara 08
Yakahatuwela Road
LEGEND
Roads
PR
PS
PS
Road
Start
SG/APS/B034/02/07
Kandawala Sri Lanka
Road Start Coordinate
Left - 160406.523/147812.894
Right - 160410.882/147813.516
Road End Coordinate
Left - 159301.816/147931.145
Right - 159305.283/147929.148
Data Source : Google Satalite Images & GPS Tracking System
Designed By : W.A.D.P.Wijerathna
Office : Ayagama Pradeshiya Sabha
Date : 2024.09.12
SCALE 1:100000
0 0.1 0.2 0.3 0.4 km

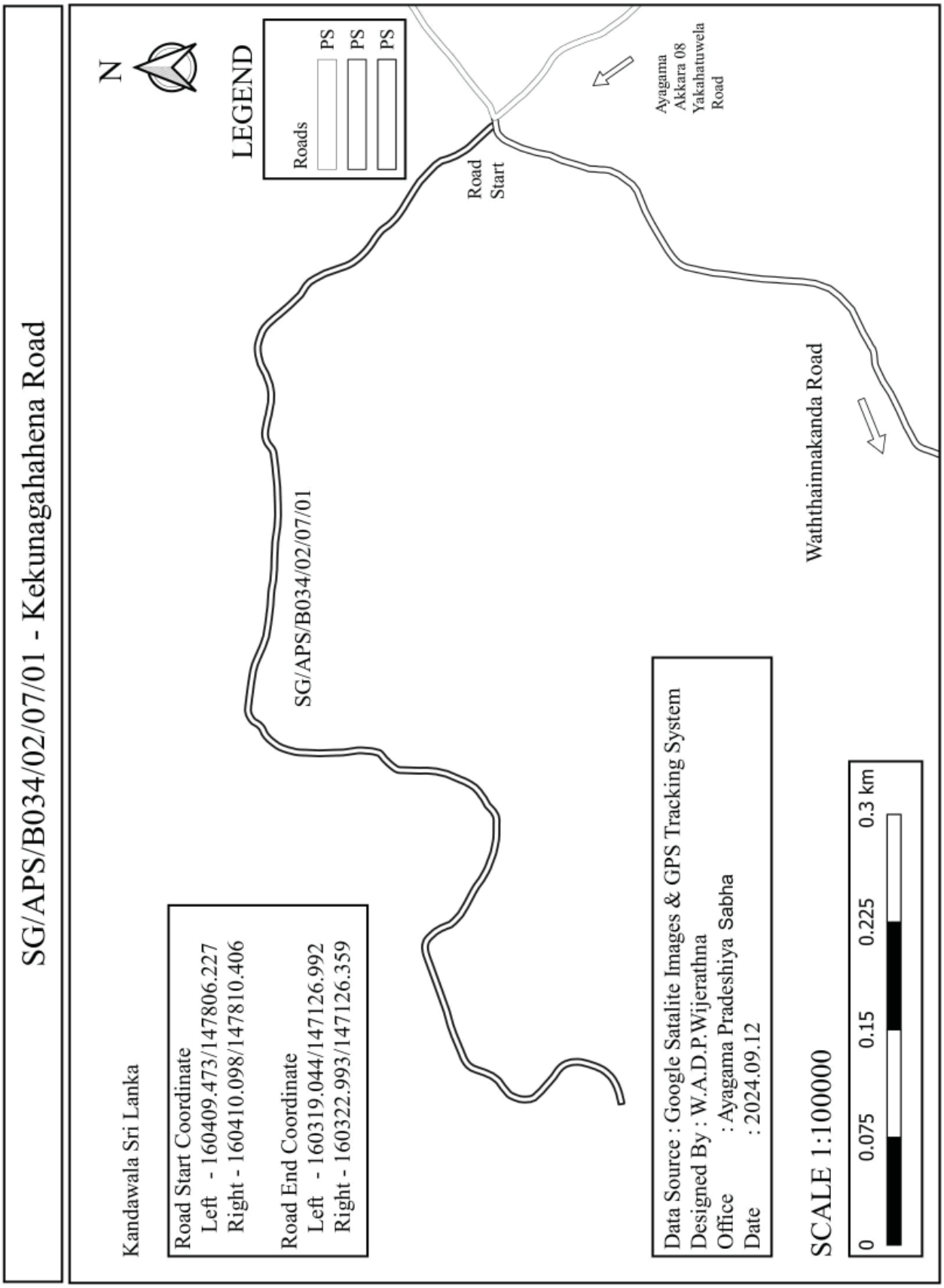
SG/APS/B034/02/07/01 - Kekunagahahena Road
N
LEGEND
Roads
PS
PS
PS
Road Start
Ayagama Akkara 08 Yakahatuwela Road
SG/APS/B034/02/07/01
Waththainnakanda Road
Kandawala Sri Lanka
Road Start Coordinate
Left - 160409.473/147806.227
Right - 160410.098/147810.406
Road End Coordinate
Left - 160319.044/147126.992
Right - 160322.993/147126.359
Data Source : Google Satalite Images & GPS Tracking System
Designed By : W.A.D.P.Wijerathna
Office : Ayagama Pradeshiya Sabha
Date : 2024.09.12
SCALE 1:100000
0
0.075
0.15
0.225
0.3 km

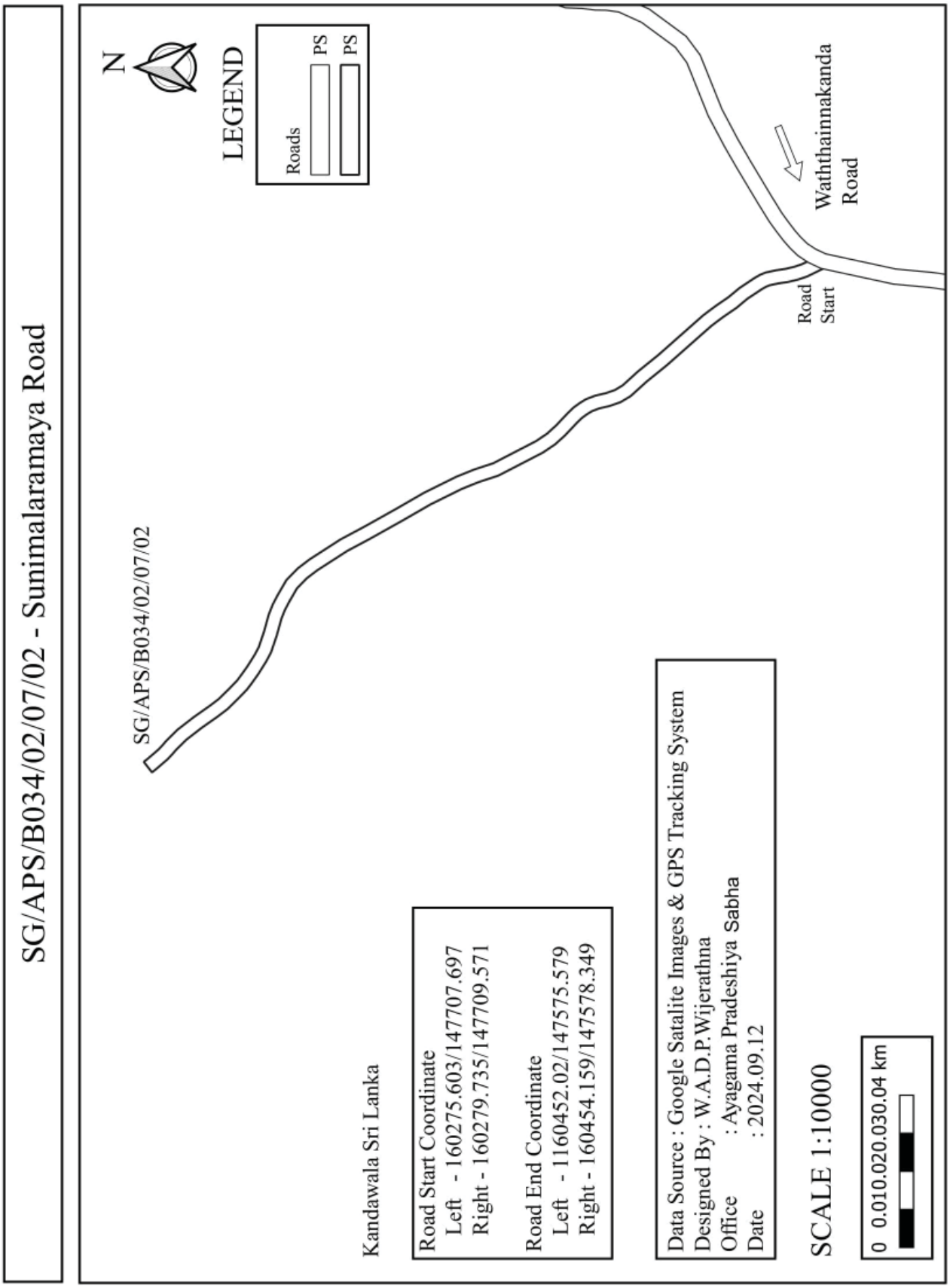
SG/APS/B034/02/07/02 - Sunimalaramaya Road
N
LEGEND
Roads
PS
PS
SG/APS/B034/02/07/02
Road Start
Waththainnakanda Road
Kandawala Sri Lanka
Road Start Coordinate
Left - 160275.603/147707.697
Right - 160279.735/147709.571
Road End Coordinate
Left - 1160452.02/147575.579
Right - 160454.159/147578.349
Data Source : Google Satalite Images & GPS Tracking System
Designed By : W.A.D.P.Wijerathna
Office : Ayagama Pradeshiya Sabha
Date : 2024.09.12
SCALE 1:10000
0 0.010.020.030.04 km

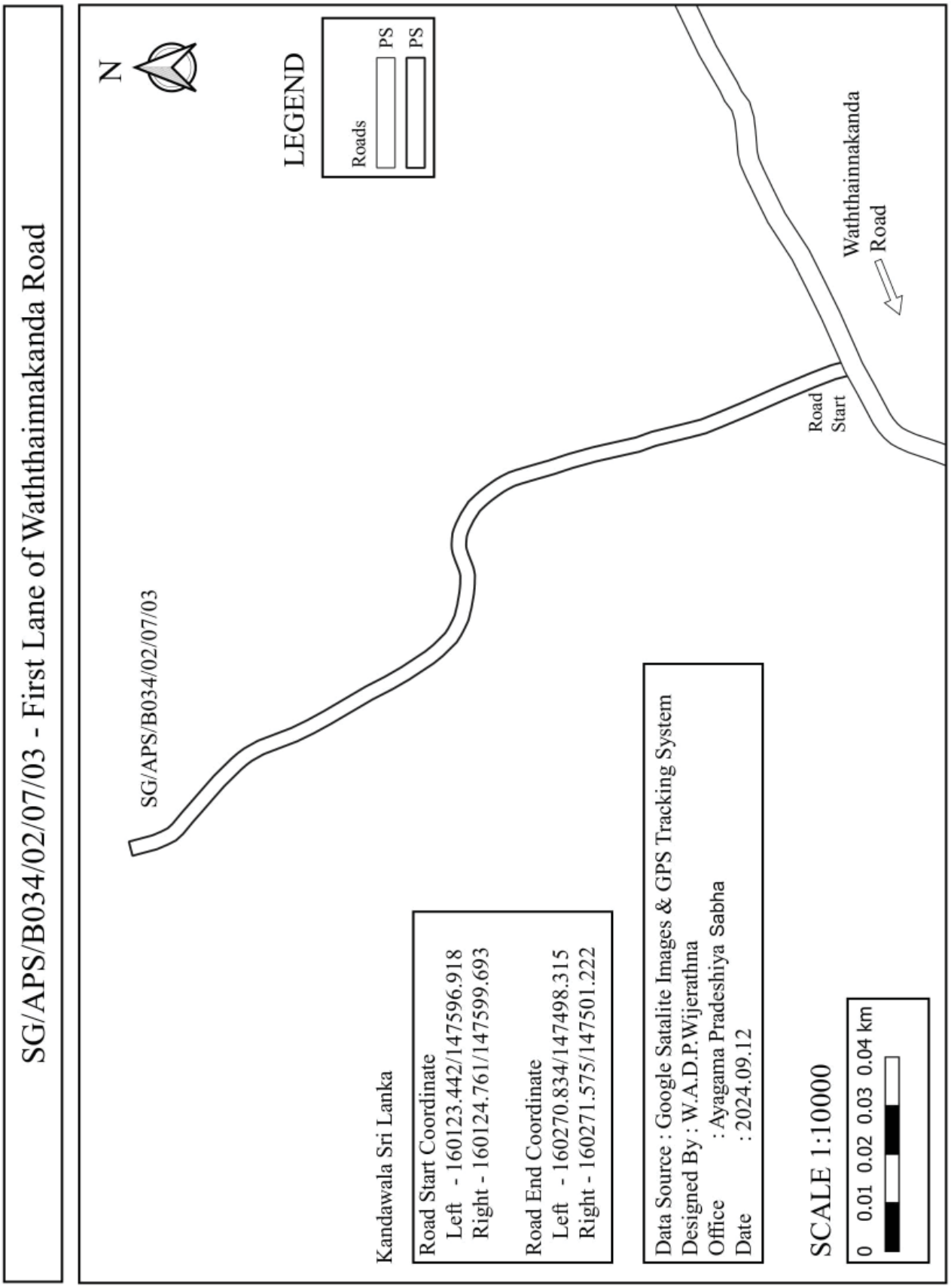
SG/APS/B034/02/07/03 - First Lane of Waththainnakanda Road
N
LEGEND
Roads
PS
PS
Waththainnakanda Road
Road Start
SG/APS/B034/02/07/03
Kandawala Sri Lanka
Road Start Coordinate
Left - 160123.442/147596.918
Right - 160124.761/147599.693
Road End Coordinate
Left - 160270.834/147498.315
Right - 160271.575/147501.222
Data Source : Google Satalite Images & GPS Tracking System
Designed By : W.A.D.P.Wijerathna
Office : Ayagama Pradeshiya Sabha
Date : 2024.09.12
SCALE 1:10000
0 0.01 0.02 0.03 0.04 km

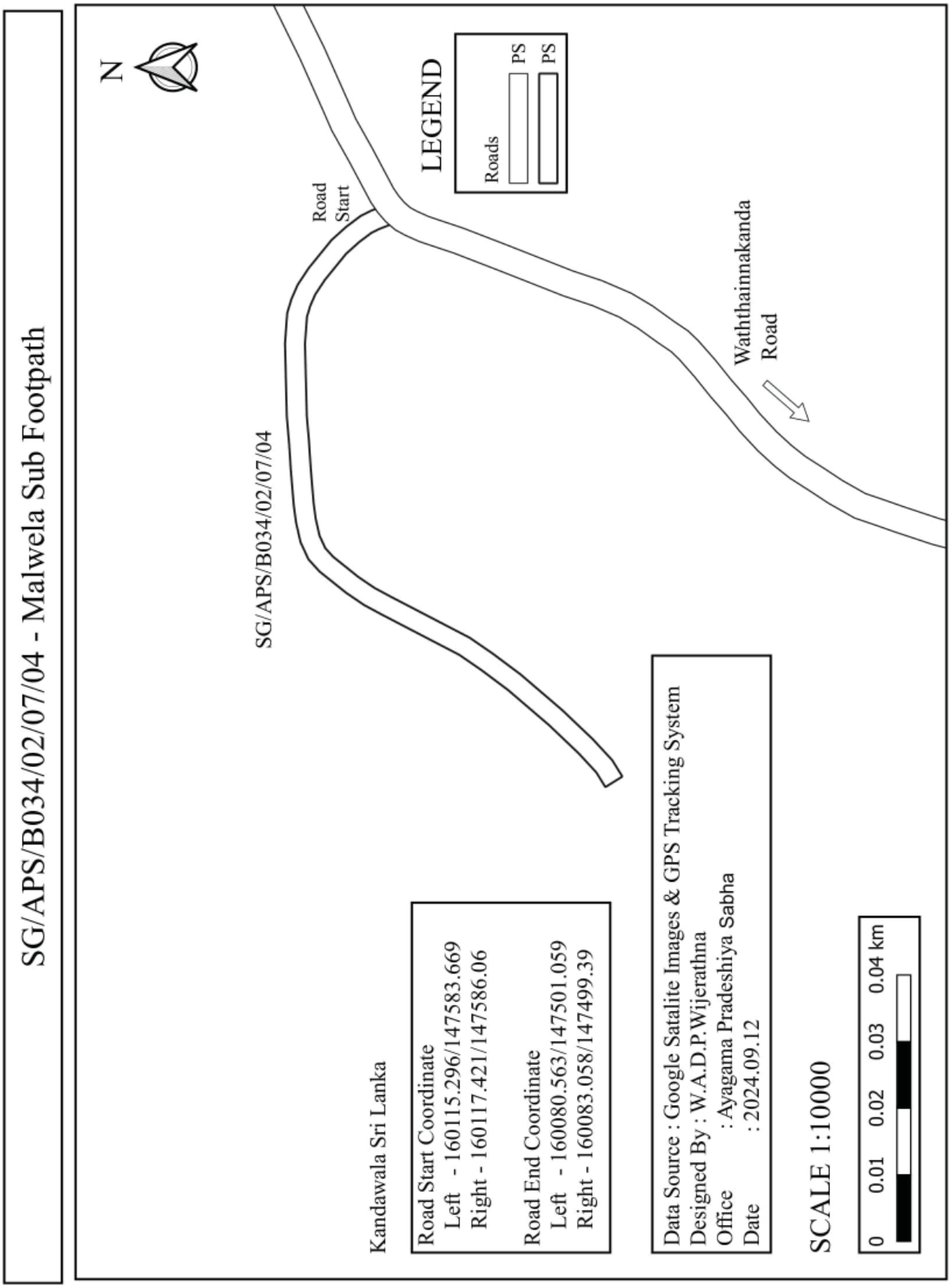
SG/APS/B034/02/07/04 - Malwela Sub Footpath
N
LEGEND
Roads
PS
PS
Road Start
SG/APS/B034/02/07/04
Waththainnakanda Road
Kandawala Sri Lanka
Road Start Coordinate
Left - 160115.296/147583.669
Right - 160117.421/147586.06
Road End Coordinate
Left - 160080.563/147501.059
Right - 160083.058/147499.39
Data Source : Google Satalite Images & GPS Tracking System
Designed By : W.A.D.P.Wijerathna
Office : Ayagama Pradeshiya Sabha
Date : 2024.09.12
SCALE 1:10000
0 0.01 0.02 0.03 0.04 km

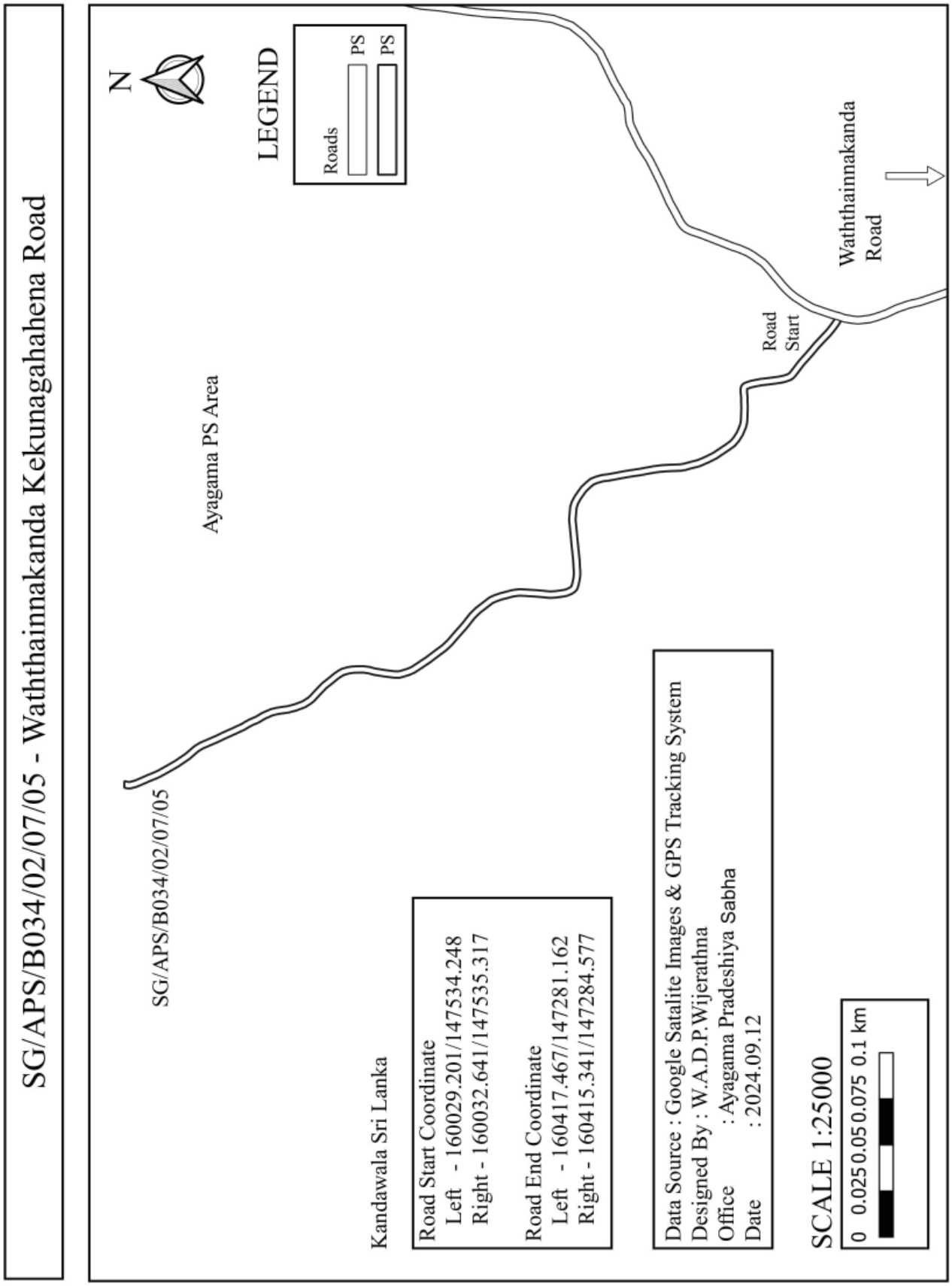
SG/APS/B034/02/07/05 - Waththainnakanda Kekunagahahena Road
N
LEGEND
Roads
PS
PS
Ayagama PS Area
Road Start
Waththainnakanda Road
SG/APS/B034/02/07/05
Kandawala Sri Lanka
Road Start Coordinate
Left - 160029.201/147534.248
Right - 160032.641/147535.317
Road End Coordinate
Left - 160417.467/147281.162
Right - 160415.341/147284.577
Data Source : Google Satalite Images & GPS Tracking System
Designed By : W.A.D.P.Wijerathna
Office : Ayagama Pradeshiya Sabha
Date : 2024.09.12
SCALE 1:25000
0 0.025 0.05 0.075 0.1 km

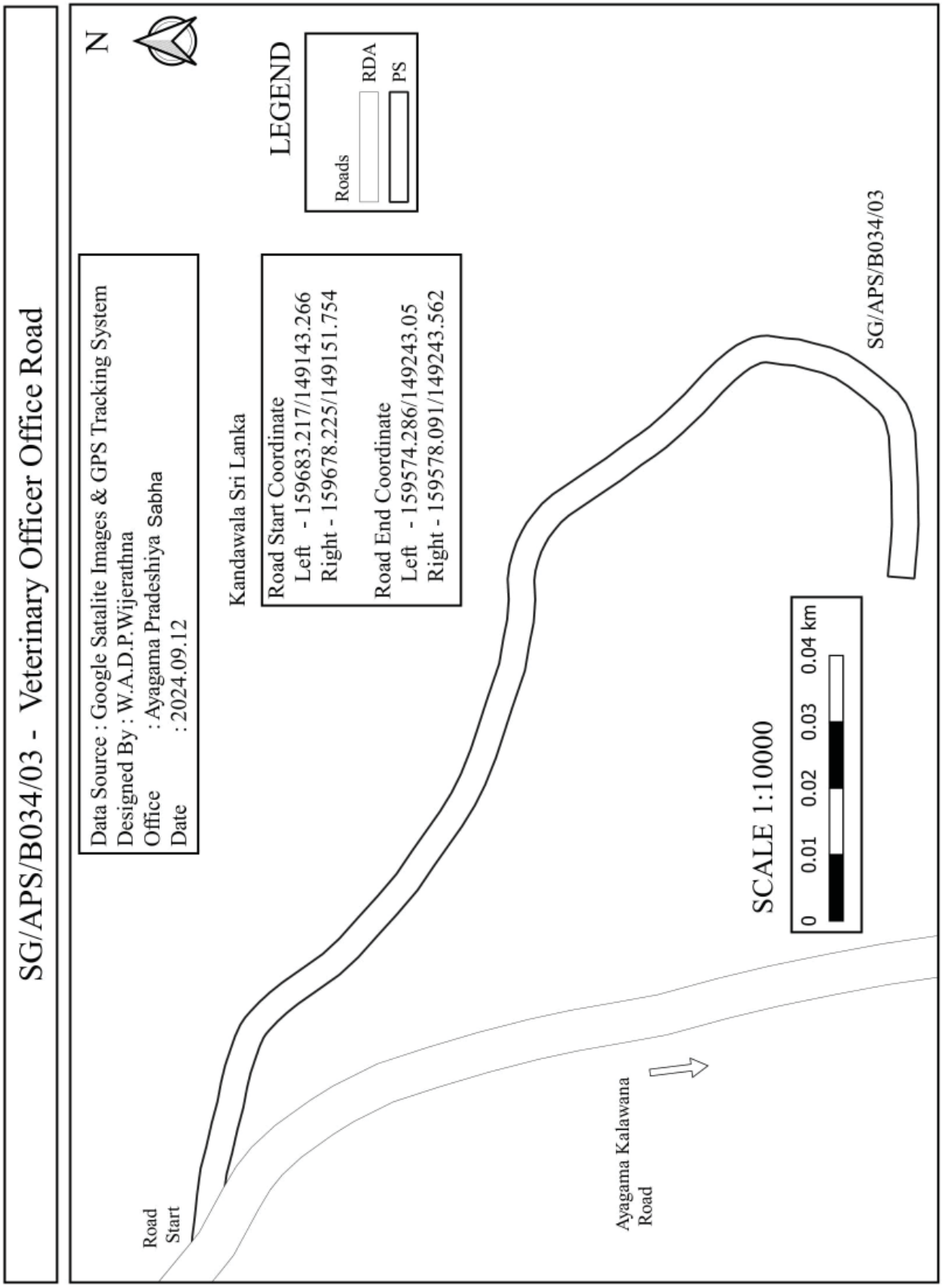
SG/APS/B034/03 - Veterinary Officer Office Road
N
LEGEND
Roads
RDA
PS
Data Source : Google Satalite Images & GPS Tracking System
Designed By : W.A.D.P.Wijerathna
Office : Ayagama Pradeshiya Sabha
Date : 2024.09.12
Kandawala Sri Lanka
Road Start Coordinate
Left - 159683.217/149143.266
Right - 159678.225/149151.754
Road End Coordinate
Left - 159574.286/149243.05
Right - 159578.091/149243.562
SG/APS/B034/03
SCALE 1:10000
0 0.01 0.02 0.03 0.04 km
Ayagama Kalawana Road
Road Start

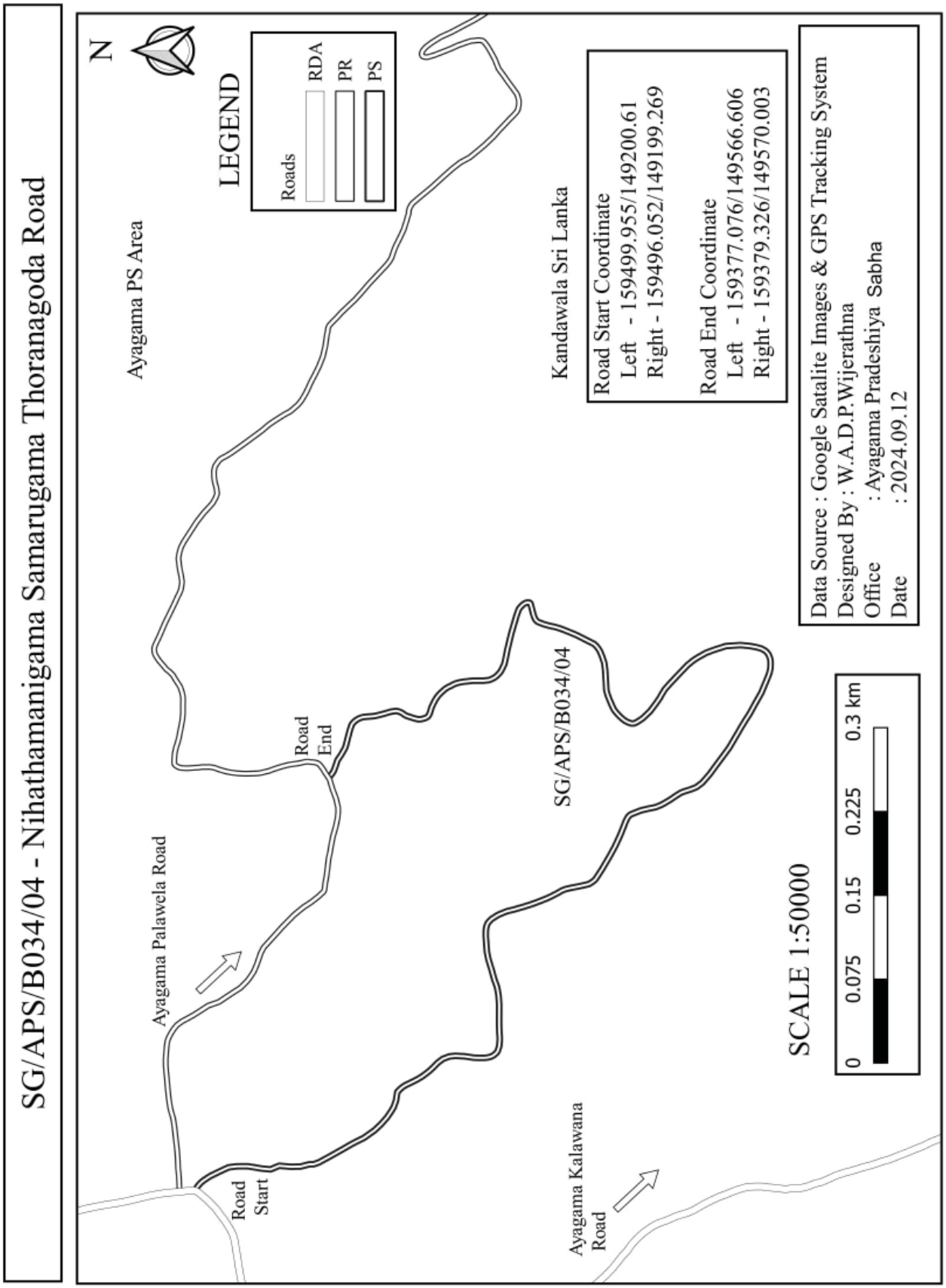
SG/APS/B034/04 - Nihathamanigama Samarugama Thoranagoda Road
N
LEGEND
Roads
RDA
PR
PS
Ayagama PS Area
Kandawala Sri Lanka
Road Start Coordinate
Left - 159499.955/149200.61
Right - 159496.052/149199.269
Road End Coordinate
Left - 159377.076/149566.606
Right - 159379.326/149570.003
Data Source : Google Satalite Images & GPS Tracking System
Designed By : W.A.D.P.Wijerathna
Office : Ayagama Pradeshiya Sabha
Date : 2024.09.12
Road End
SG/APS/B034/04
Ayagama Palawela Road
SCALE 1:50000
0 0.075 0.15 0.225 0.3 km
Road Start
Ayagama Kalawana Road

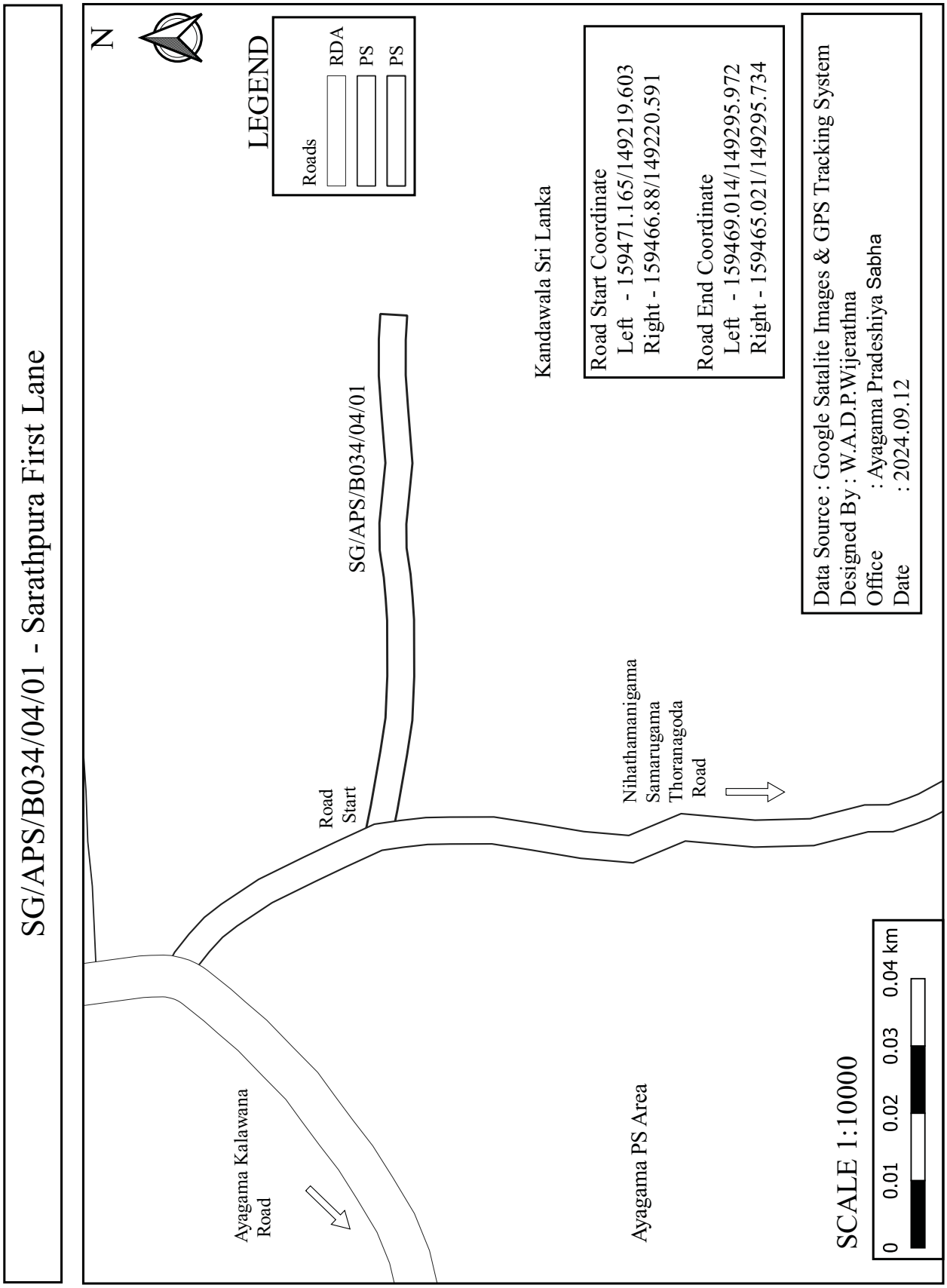
SG/APS/B034/04/01 - Sarathpura First Lane
N
LEGEND
Roads
RDA
PS
PS
Kandawala Sri Lanka
Road Start Coordinate
Left - 159471.165/149219.603
Right - 159466.88/149220.591
Road End Coordinate
Left - 159469.014/149295.972
Right - 159465.021/149295.734
Data Source : Google Satalite Images & GPS Tracking System
Designed By : W.A.D.P.Wijerathna
Office : Ayagama Pradeshiya Sabha
Date : 2024.09.12
SG/APS/B034/04/01
Road Start
Nihathamanigama Samarugama Thoranagoda Road
Ayagama Kalawana Road
Ayagama PS Area
SCALE 1:10000
0 0.01 0.02 0.03 0.04 km

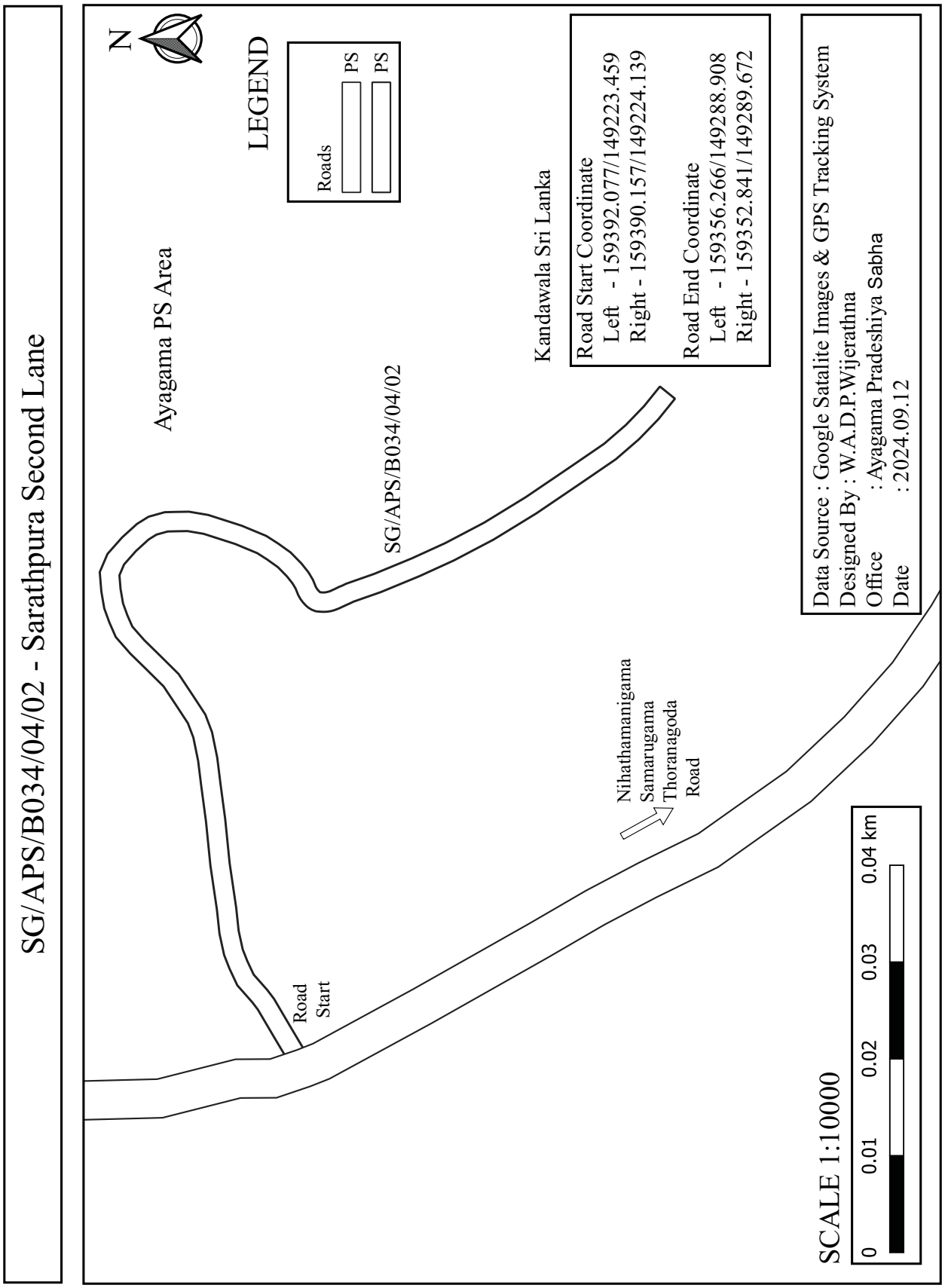
SG/APS/B034/04/02 - Sarathpura Second Lane
N
LEGEND
Roads
PS
PS
Ayagama PS Area
SG/APS/B034/04/02
Kandawala Sri Lanka
Road Start Coordinate
Left - 159392.077/149223.459
Right - 159390.157/149224.139
Road End Coordinate
Left - 159356.266/149288.908
Right - 159352.841/149289.672
Data Source : Google Satalite Images & GPS Tracking System
Designed By : W.A.D.P.Wijerathna
Office : Ayagama Pradeshiya Sabha
Date : 2024.09.12
Nihathamanigama
Samarugama
Thoranagoda
Road
Road
Start
SCALE 1:10000
0
0.01
0.02
0.03
0.04 km

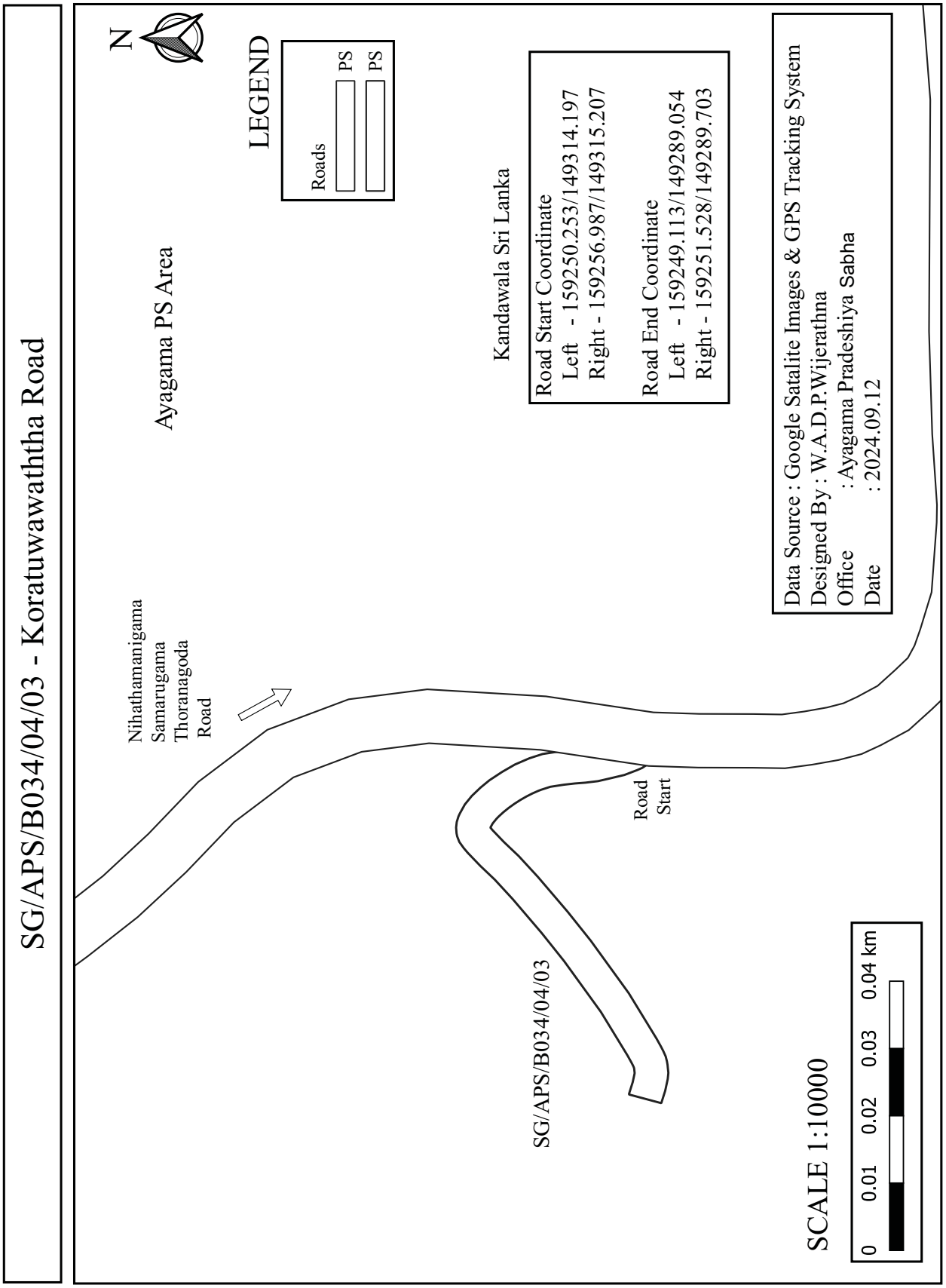
SG/APS/B034/04/03 - Koratuwawaththa Road
N
LEGEND
Roads
PS
PS
Ayagama PS Area
Kandawala Sri Lanka
Road Start Coordinate
Left - 159250.253/149314.197
Right - 159256.987/149315.207
Road End Coordinate
Left - 159249.113/149289.054
Right - 159251.528/149289.703
Data Source : Google Satalite Images & GPS Tracking System
Designed By : W.A.D.P.Wijerathna
Office : Ayagama Pradeshiya Sabha
Date : 2024.09.12
Nihathamanigama
Samarugama
Thoranagoda
Road
Road
Start
SG/APS/B034/04/03
SCALE 1:10000
0 0.01 0.02 0.03 0.04 km

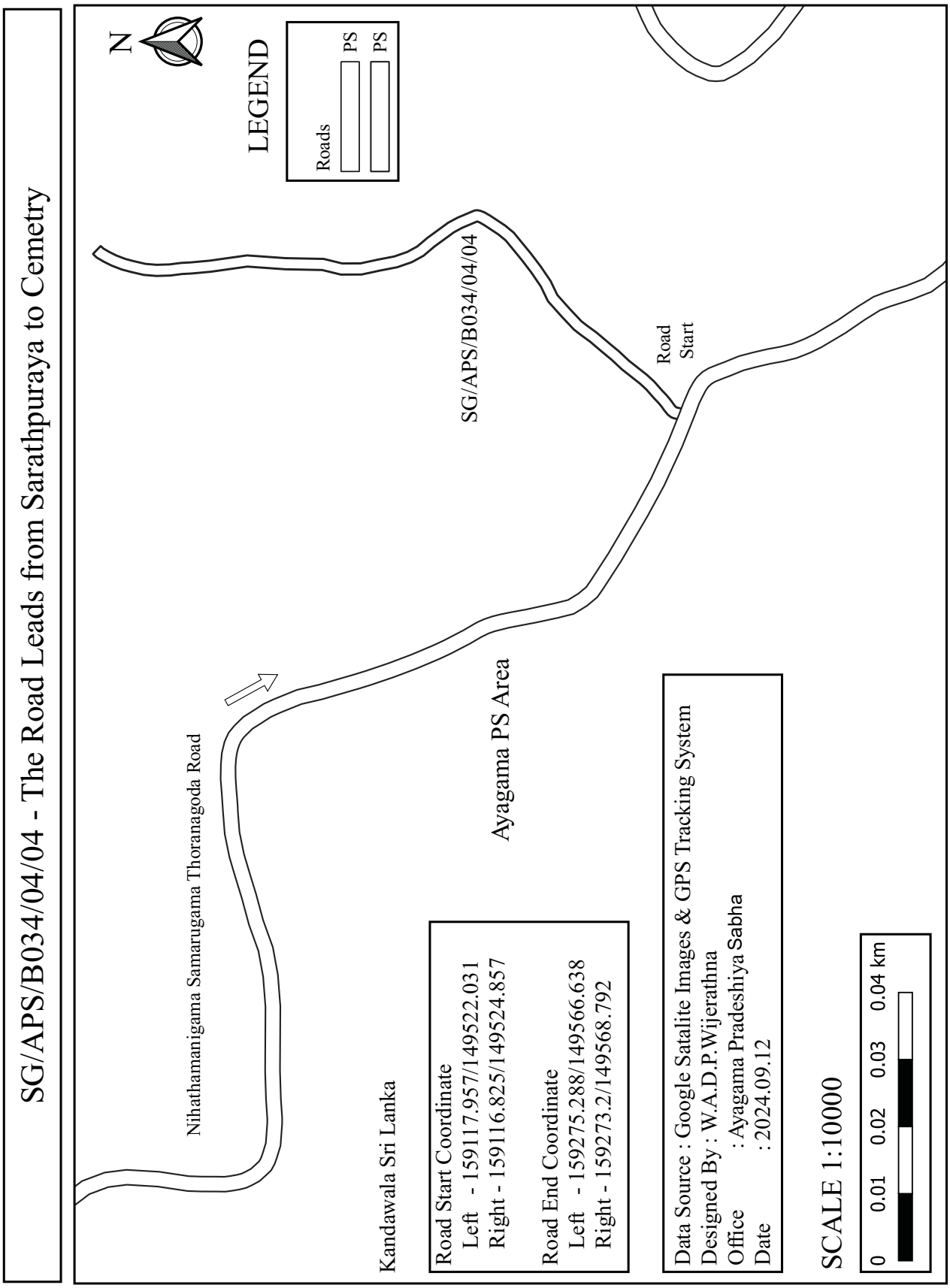
SG/APS/B034/04/04 - The Road Leads from Sarathpuraya to Cemetry
N
LEGEND
Roads
PS
PS
SG/APS/B034/04/04
Road Start
Nihathamanigama Samarugama Thoranagoda Road
Ayagama PS Area
Kandawala Sri Lanka
Road Start Coordinate
Left - 159117.957/149522.031
Right - 159116.825/149524.857
Road End Coordinate
Left - 159275.288/149566.638
Right - 159273.2/149568.792
Data Source : Google Satalite Images & GPS Tracking System
Designed By : W.A.D.P.Wijerathna
Office : Ayagama Pradeshiya Sabha
Date : 2024.09.12
SCALE 1:10000
0 0.01 0.02 0.03 0.04 km

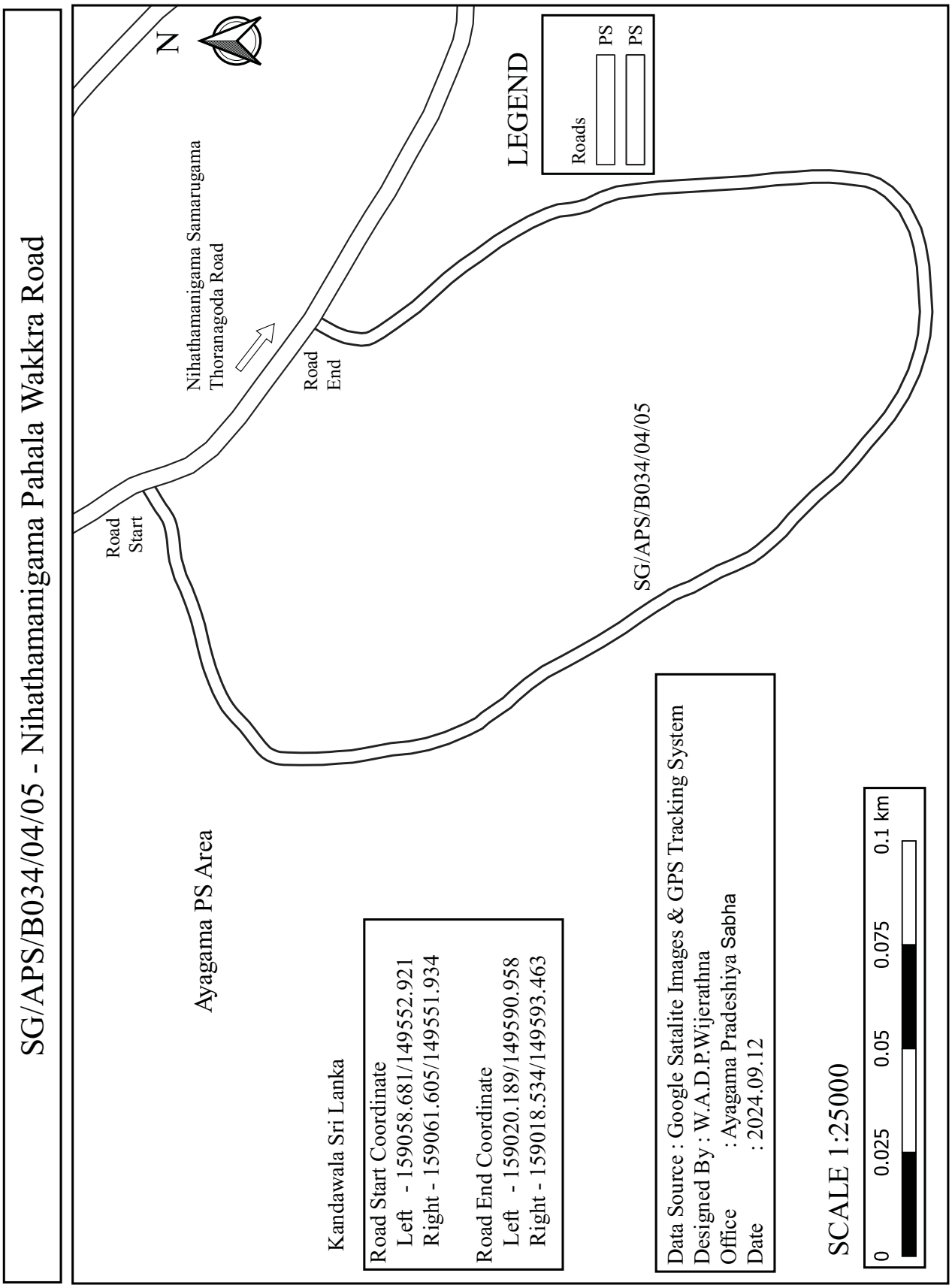
SG/APS/B034/04/05 - Nihathamanigama Pahala Wakkra Road
N
LEGEND
Roads
PS
PS
Nihathamanigama Samarugama
Thoranagoda Road
Road
End
Road
Start
SG/APS/B034/04/05
Ayagama PS Area
Kandawala Sri Lanka
Road Start Coordinate
Left - 159058.681/149552.921
Right - 159061.605/149551.934
Road End Coordinate
Left - 159020.189/149590.958
Right - 159018.534/149593.463
Data Source : Google Satalite Images & GPS Tracking System
Designed By : W.A.D.P.Wijerathna
Office : Ayagama Pradeshiya Sabha
Date : 2024.09.12
SCALE 1:25000
0
0.025
0.05
0.075
0.1 km

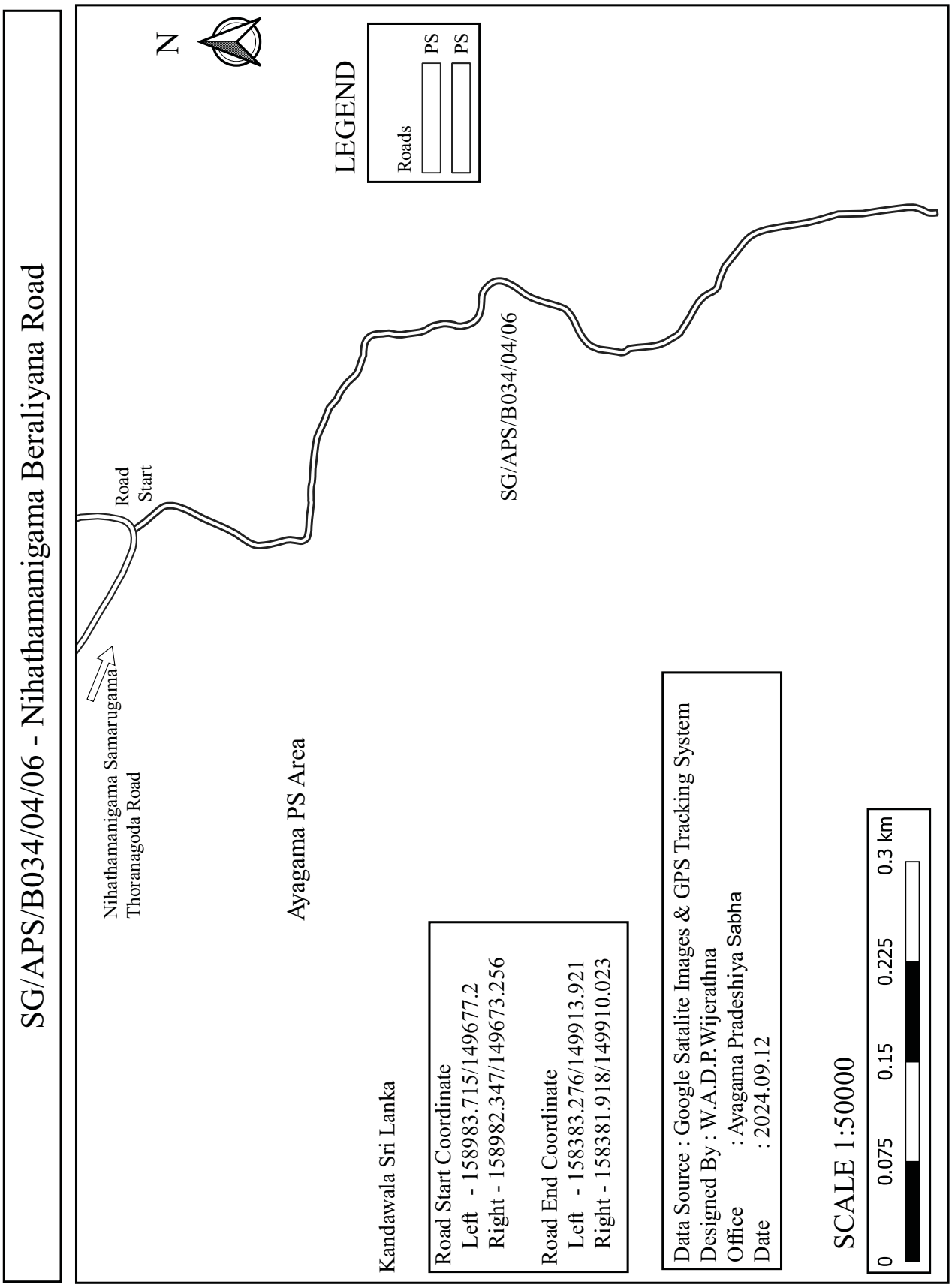
SG/APS/B034/04/06 - Nihathamanigama Beraliyana Road
N
LEGEND
Roads
PS
PS
Road Start
SG/APS/B034/04/06
Nihathamanigama Samarugama Thoranagoda Road
Ayagama PS Area
Kandawala Sri Lanka
Road Start Coordinate
Left - 158983.715/149677.2
Right - 158982.347/149673.256
Road End Coordinate
Left - 158383.276/149913.921
Right - 158381.918/149910.023
Data Source : Google Satalite Images & GPS Tracking System
Designed By : W.A.D.P.Wijerathna
Office : Ayagama Pradeshiya Sabha
Date : 2024.09.12
SCALE 1:50000
0 0.075 0.15 0.225 0.3 km

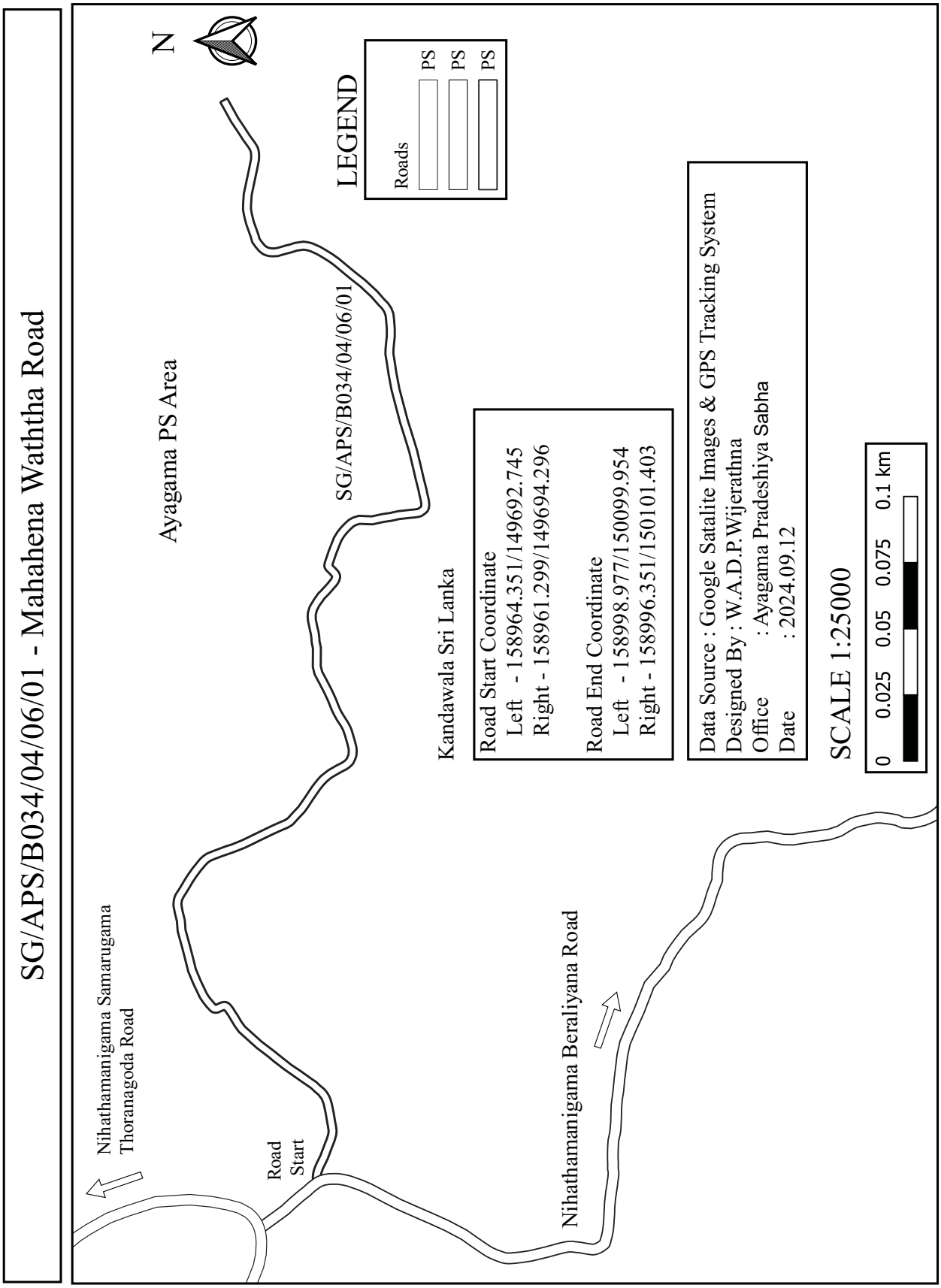
SG/APS/B034/04/06/01 - Mahahena Waththa Road
N
LEGEND
Roads
PS
PS
PS
Ayagama PS Area
SG/APS/B034/04/06/01
Kandawala Sri Lanka
Road Start Coordinate
Left - 158964.351/149692.745
Right - 158961.299/149694.296
Road End Coordinate
Left - 158998.977/150099.954
Right - 158996.351/150101.403
Data Source : Google Satalite Images & GPS Tracking System
Designed By : W.A.D.P.Wijerathna
Office : Ayagama Pradeshiya Sabha
Date : 2024.09.12
SCALE 1:25000
0 0.025 0.05 0.075 0.1 km
Nihathamanigama Samarugama
Thoranagoda Road
Road
Start
Nihathamanigama Beraliyana Road

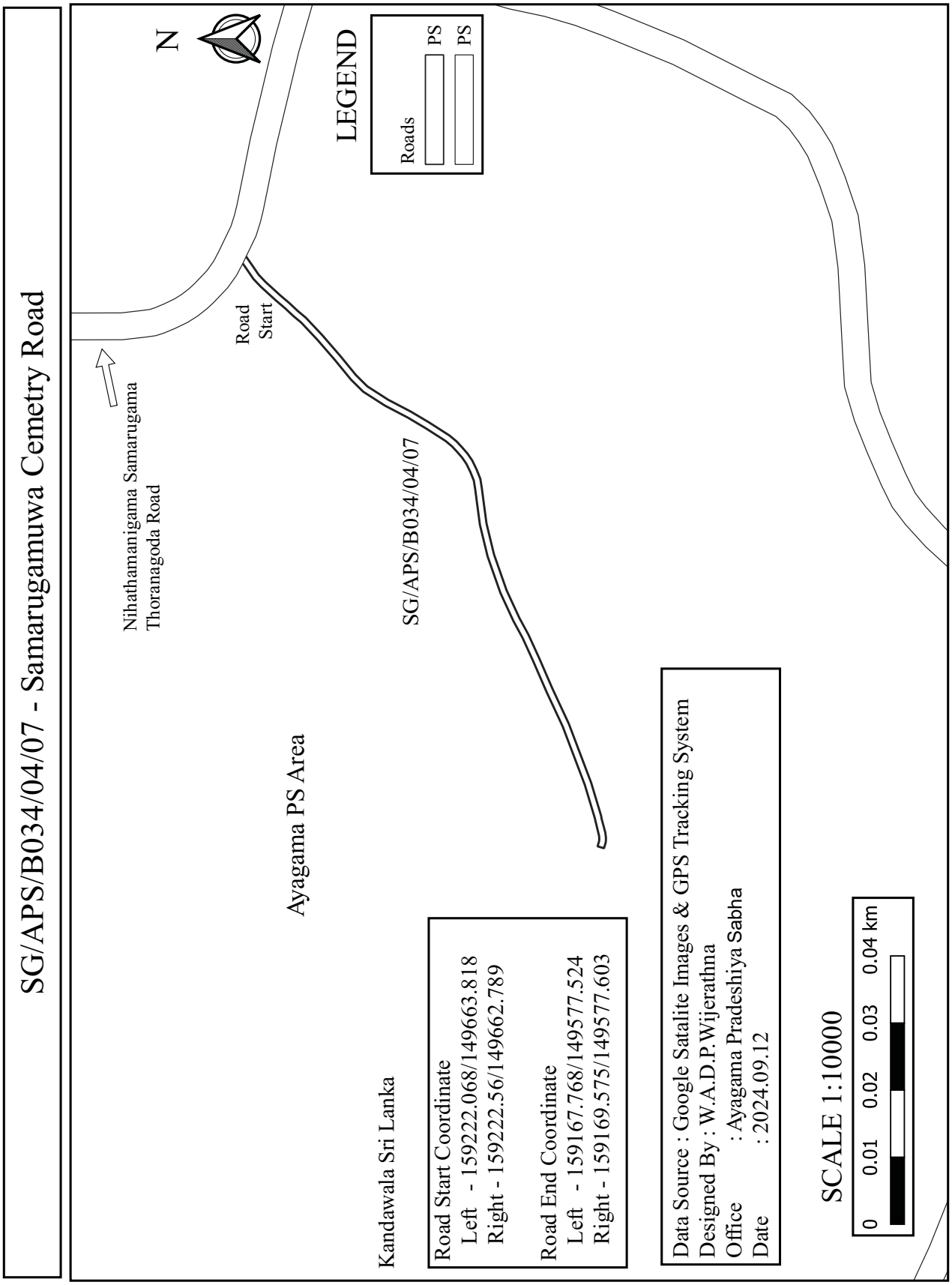
SG/APS/B034/04/07 - Samarugamuwa Cemetry Road
N
LEGEND
Roads
PS
PS
Road Start
Nihathamanigama Samarugama Thoranagoda Road
SG/APS/B034/04/07
Ayagama PS Area
Kandawala Sri Lanka
Road Start Coordinate
Left - 159222.068/149663.818
Right - 159222.56/149662.789
Road End Coordinate
Left - 159167.768/149577.524
Right - 159169.575/149577.603
Data Source : Google Satalite Images & GPS Tracking System
Designed By : W.A.D.P.Wijerathna
Office : Ayagama Pradeshiya Sabha
Date : 2024.09.12
SCALE 1:10000
0 0.01 0.02 0.03 0.04 km

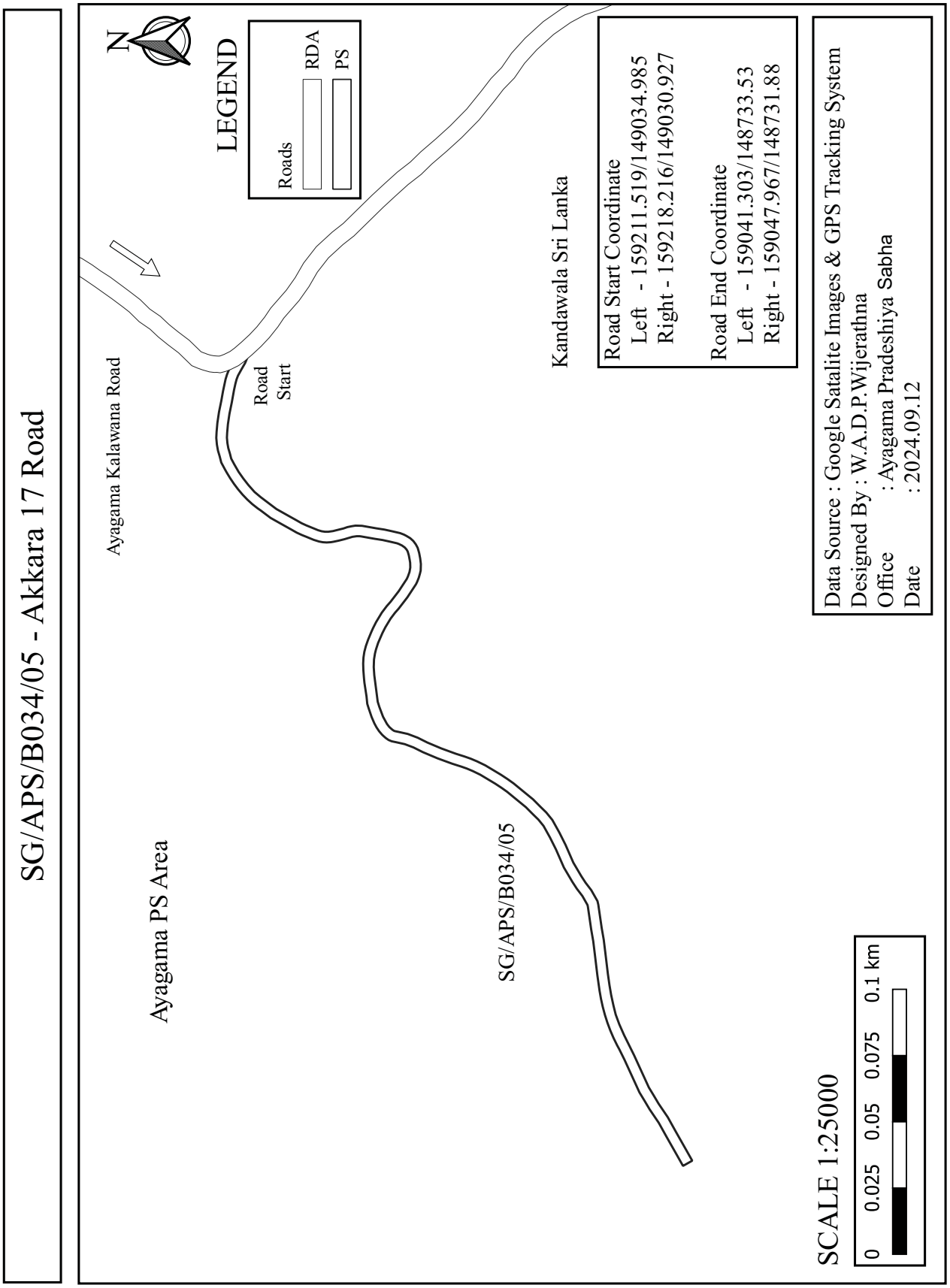
SG/APS/B034/05 - Akkara 17 Road
N
LEGEND
Roads
RDA
PS
Ayagama Kalawana Road
Road Start
Kandawala Sri Lanka
Road Start Coordinate
Left - 159211.519/149034.985
Right - 159218.216/149030.927
Road End Coordinate
Left - 159041.303/148733.53
Right - 159047.967/148731.88
Data Source : Google Satalite Images & GPS Tracking System
Designed By : W.A.D.P.Wijerathna
Office : Ayagama Pradeshiya Sabha
Date : 2024.09.12
Ayagama PS Area
SG/APS/B034/05
SCALE 1:25000
0 0.025 0.05 0.075 0.1 km

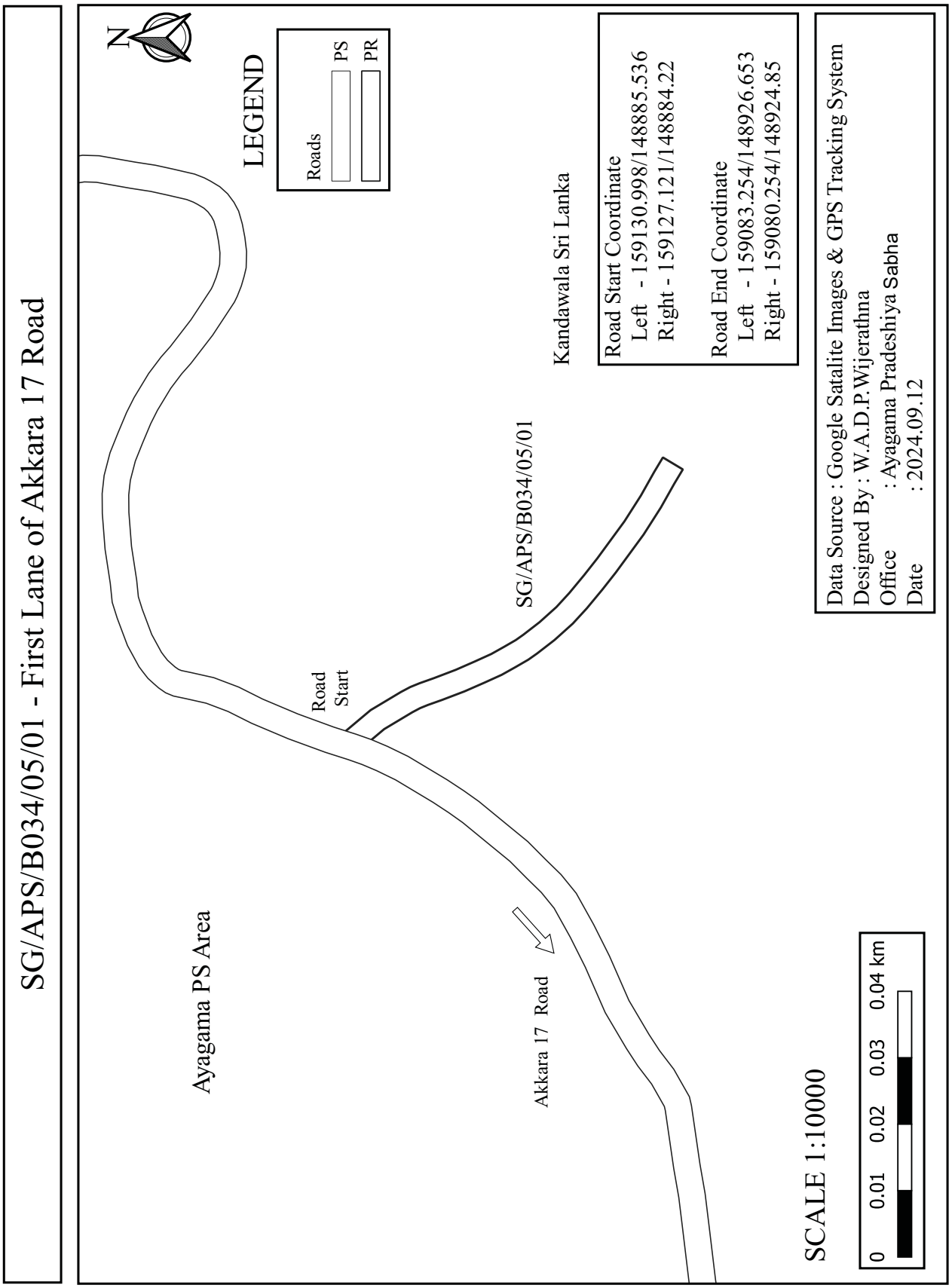
SG/APS/B034/05/01 - First Lane of Akkara 17 Road
N
LEGEND
Roads
PS
PR
Kandawala Sri Lanka
Road Start Coordinate
Left - 159130.998/148885.536
Right - 159127.121/148884.22
Road End Coordinate
Left - 159083.254/148926.653
Right - 159080.254/148924.85
Data Source : Google Satalite Images & GPS Tracking System
Designed By : W.A.D.P.Wijerathna
Office : Ayagama Pradeshiya Sabha
Date : 2024.09.12
SG/APS/B034/05/01
Road Start
Ayagama PS Area
Akkara 17 Road
SCALE 1:10000
0 0.01 0.02 0.03 0.04 km

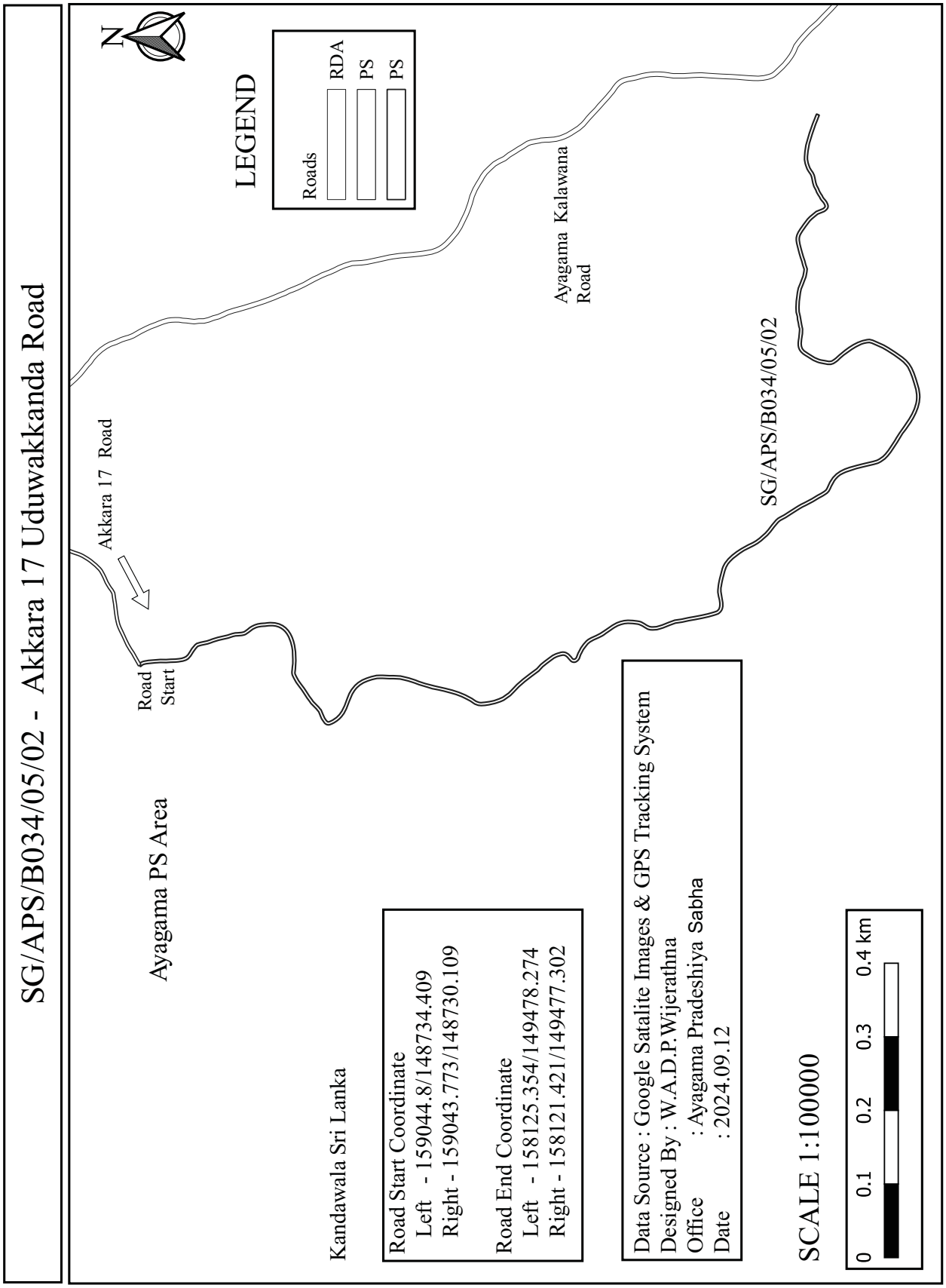
SG/APS/B034/05/02 - Akkara 17 Uduwakkanda Road
N
LEGEND
Roads
RDA
PS
PS
Ayagama Kalawana Road
SG/APS/B034/05/02
Akkara 17 Road
Road Start
Ayagama PS Area
Kandawala Sri Lanka
Road Start Coordinate
Left - 159044.8/148734.409
Right - 159043.773/148730.109
Road End Coordinate
Left - 158125.354/149478.274
Right - 158121.421/149477.302
Data Source : Google Satalite Images & GPS Tracking System
Designed By : W.A.D.P.Wijerathna
Office : Ayagama Pradeshiya Sabha
Date : 2024.09.12
SCALE 1:100000
0 0.1 0.2 0.3 0.4 km

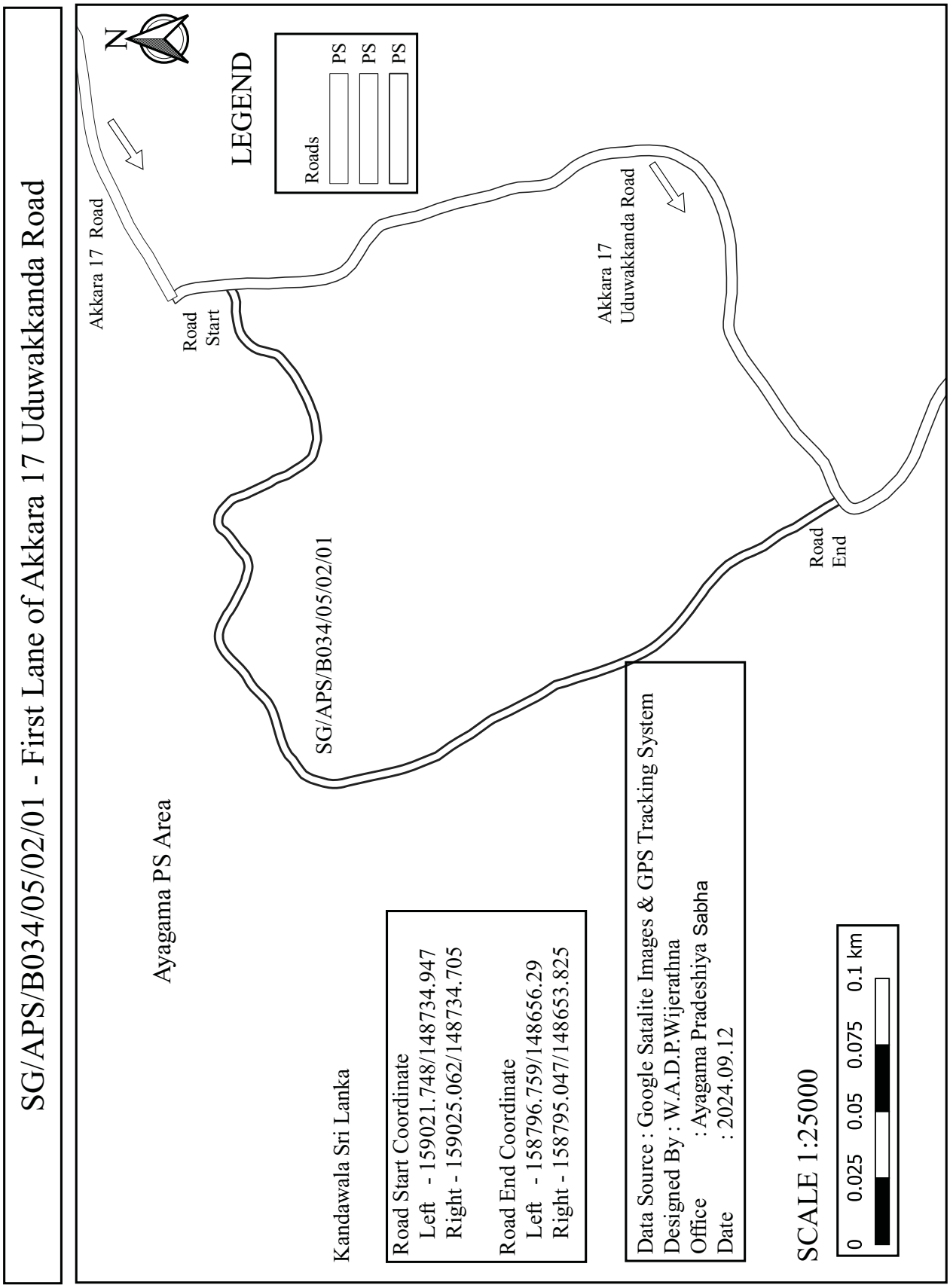
SG/APS/B034/05/02/01 - First Lane of Akkara 17 Uduwakkanda Road
N
LEGEND
Roads
PS
PS
PS
Akkara 17 Road
Road Start
Akkara 17 Uduwakkanda Road
Road End
SG/APS/B034/05/02/01
Ayagama PS Area
Kandawala Sri Lanka
Road Start Coordinate
Left - 159021.748/148734.947
Right - 159025.062/148734.705
Road End Coordinate
Left - 158796.759/148656.29
Right - 158795.047/148653.825
Data Source : Google Satalite Images & GPS Tracking System
Designed By : W.A.D.P.Wijerathna
Office : Ayagama Pradeshiya Sabha
Date : 2024.09.12
SCALE 1:25000
0 0.025 0.05 0.075 0.1 km

SG/APS/B034/05/02/01/01 - First By Pass of First Lane of Akkara 17 Uduwakkanda Road

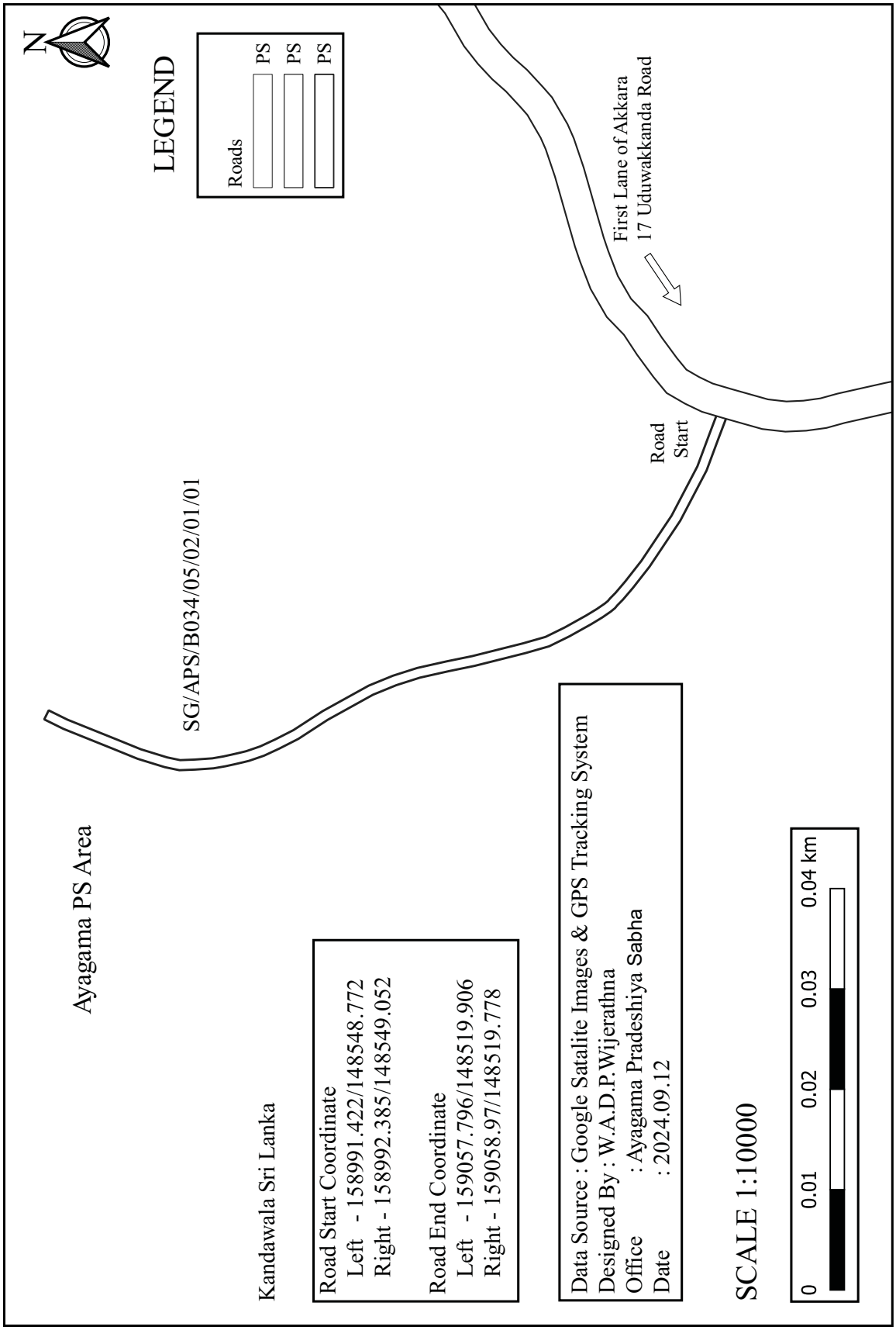

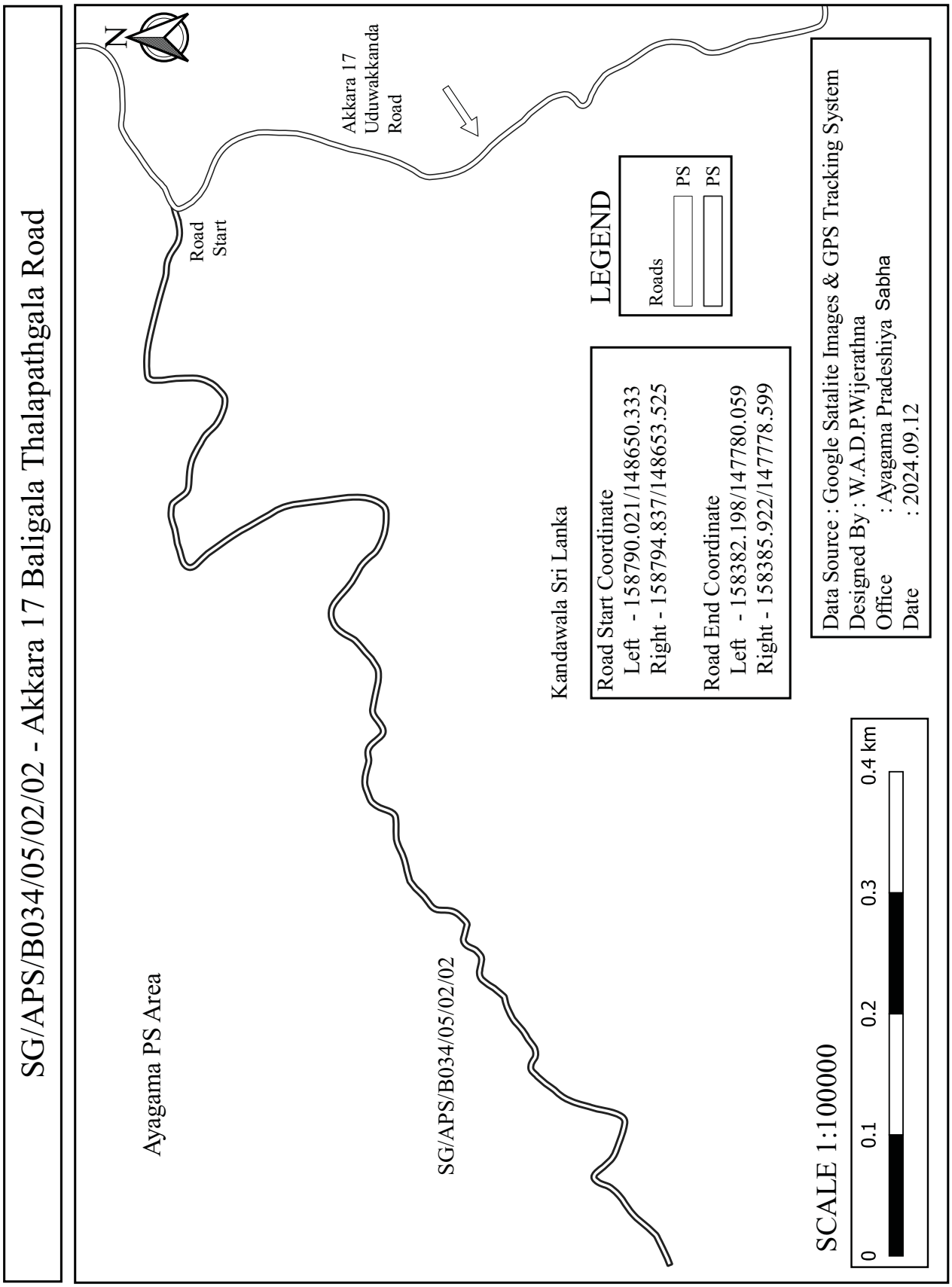
SG/APS/B034/05/02/02 - Akkara 17 Baligala Thalapathgala Road
N
Akkara 17
Uduwakkanda
Road
Road
Start
LEGEND
Roads
PS
PS
Kandawala Sri Lanka
Road Start Coordinate
Left - 158790.021/148650.333
Right - 158794.837/148653.525
Road End Coordinate
Left - 158382.198/147780.059
Right - 158385.922/147778.599
Data Source : Google Satalite Images & GPS Tracking System
Designed By : W.A.D.P.Wijerathna
Office : Ayagama Pradeshiya Sabha
Date : 2024.09.12
Ayagama PS Area
SG/APS/B034/05/02/02
SCALE 1:100000
0
0.1
0.2
0.3
0.4 km

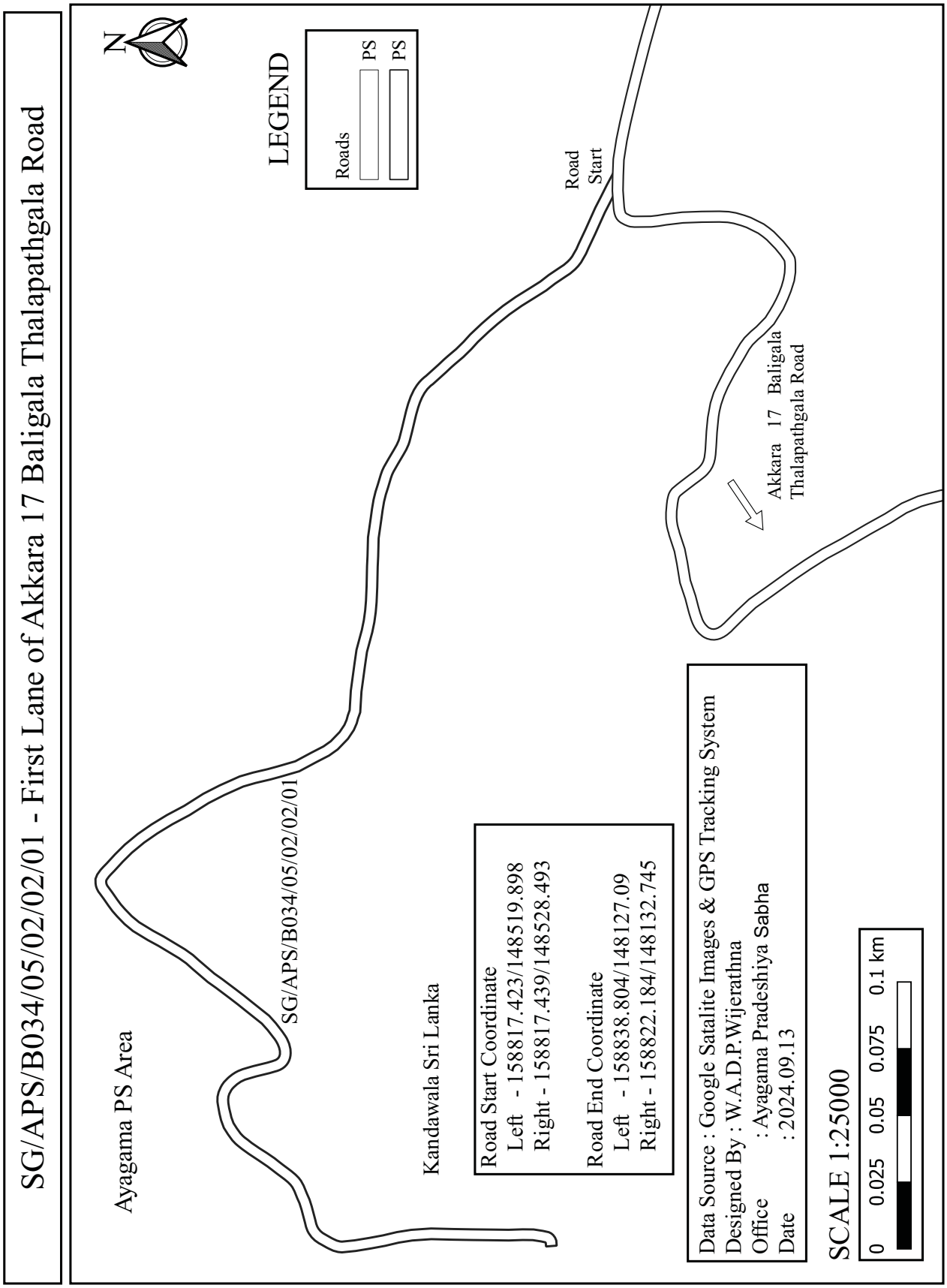
SG/APS/B034/05/02/02/01 - First Lane of Akkara 17 Baligala Thalapathgala Road
N
LEGEND
Roads
PS
PS
Road Start
Akkara 17 Baligala Thalapathgala Road
Ayagama PS Area
SG/APS/B034/05/02/02/01
Kandawala Sri Lanka
Road Start Coordinate
Left - 158817.423/148519.898
Right - 158817.439/148528.493
Road End Coordinate
Left - 158838.804/148127.09
Right - 158822.184/148132.745
Data Source : Google Satalite Images & GPS Tracking System
Designed By : W.A.D.P.Wijerathna
Office : Ayagama Pradeshiya Sabha
Date : 2024.09.13
SCALE 1:25000
0 0.025 0.05 0.075 0.1 km

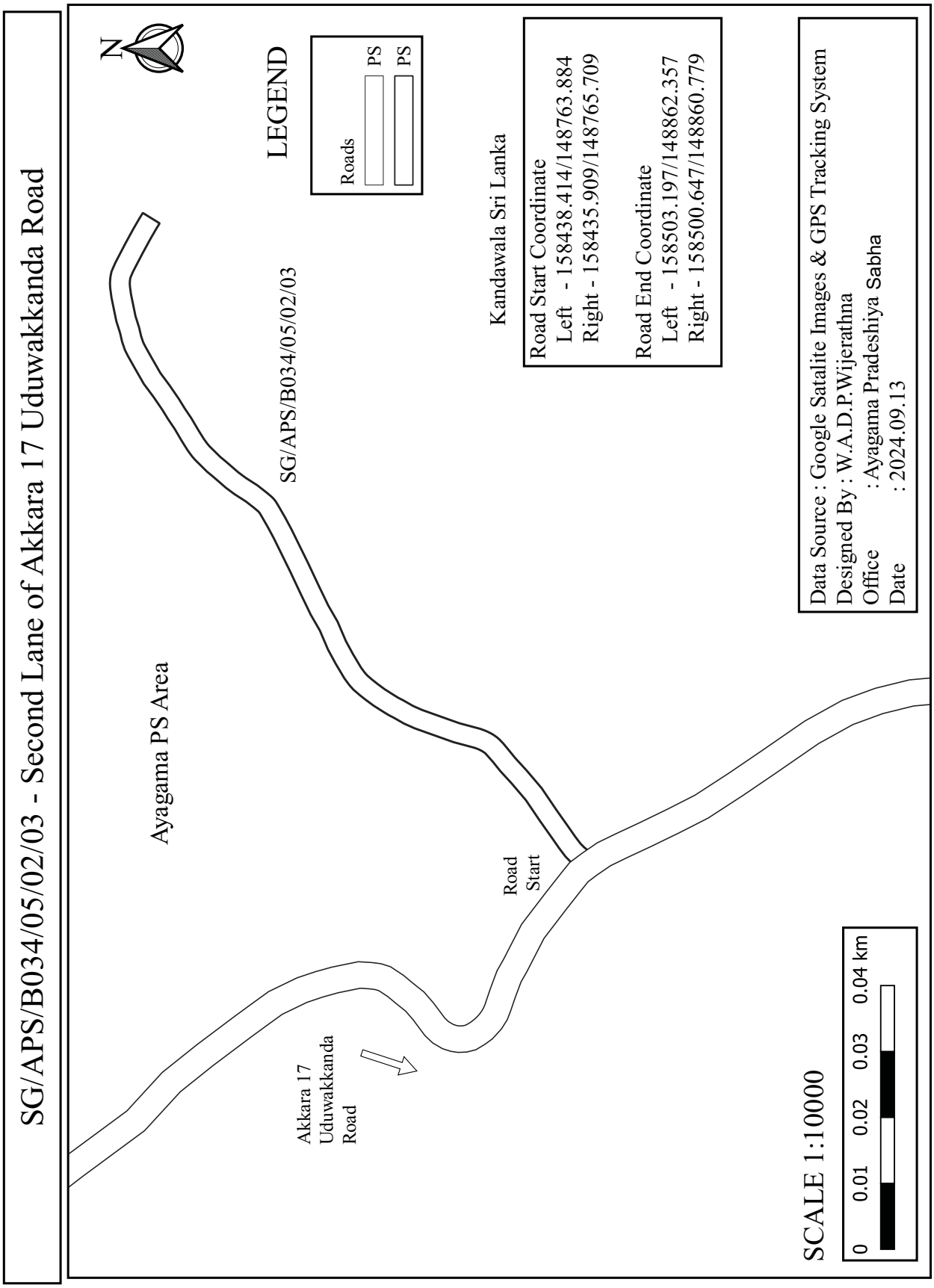
SG/APS/B034/05/02/03 - Second Lane of Akkara 17 Uduwakkanda Road
N
LEGEND
Roads
PS
PS
SG/APS/B034/05/02/03
Kandawala Sri Lanka
Road Start Coordinate
Left - 158438.414/148763.884
Right - 158435.909/148765.709
Road End Coordinate
Left - 158503.197/148862.357
Right - 158500.647/148860.779
Data Source : Google Satalite Images & GPS Tracking System
Designed By : W.A.D.P.Wijerathna
Office : Ayagama Pradeshiya Sabha
Date : 2024.09.13
Ayagama PS Area
Road Start
Akkara 17 Uduwakkanda Road
SCALE 1:10000
0 0.01 0.02 0.03 0.04 km

SG/APS/B034/06 -Ereporuwa First Lane

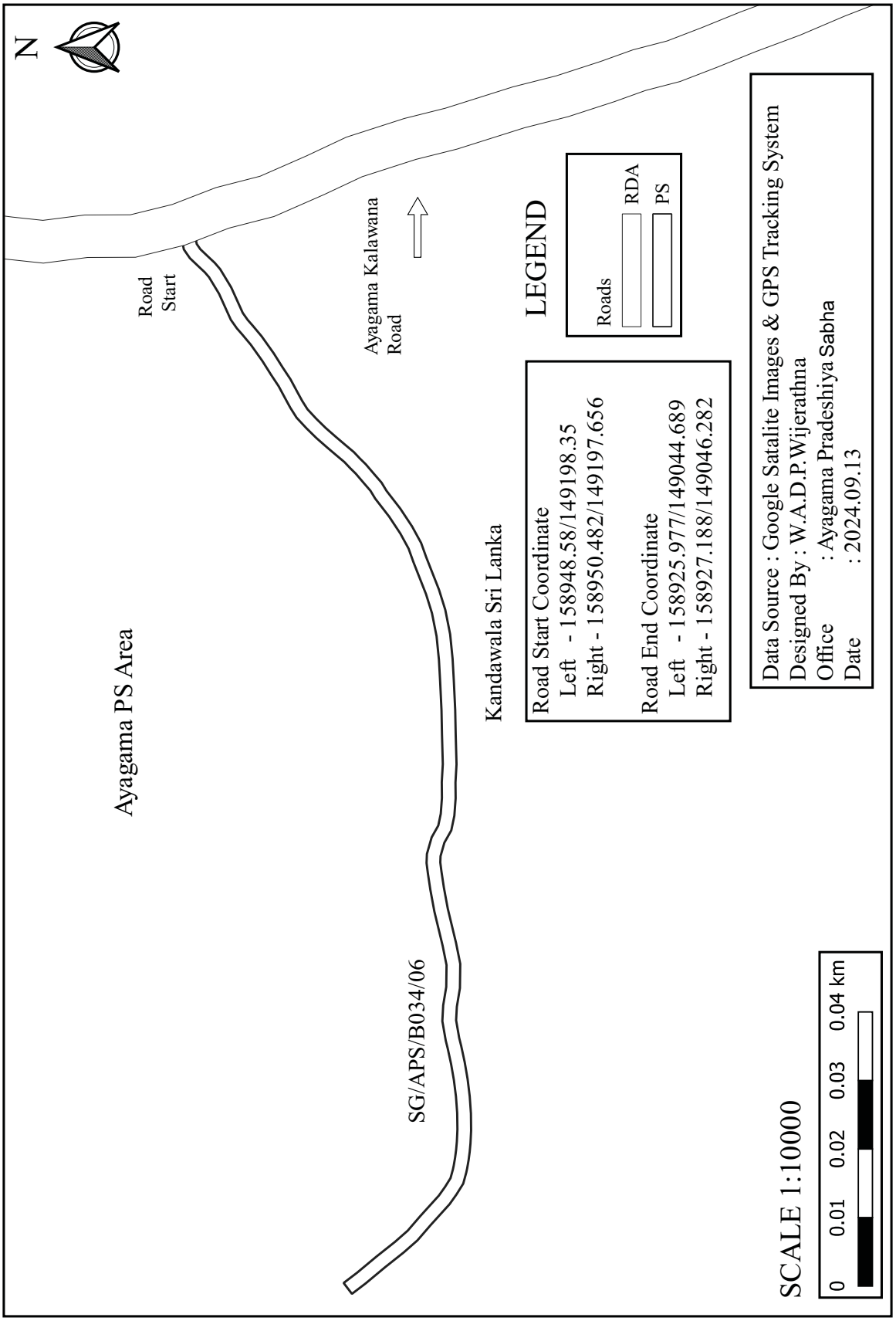

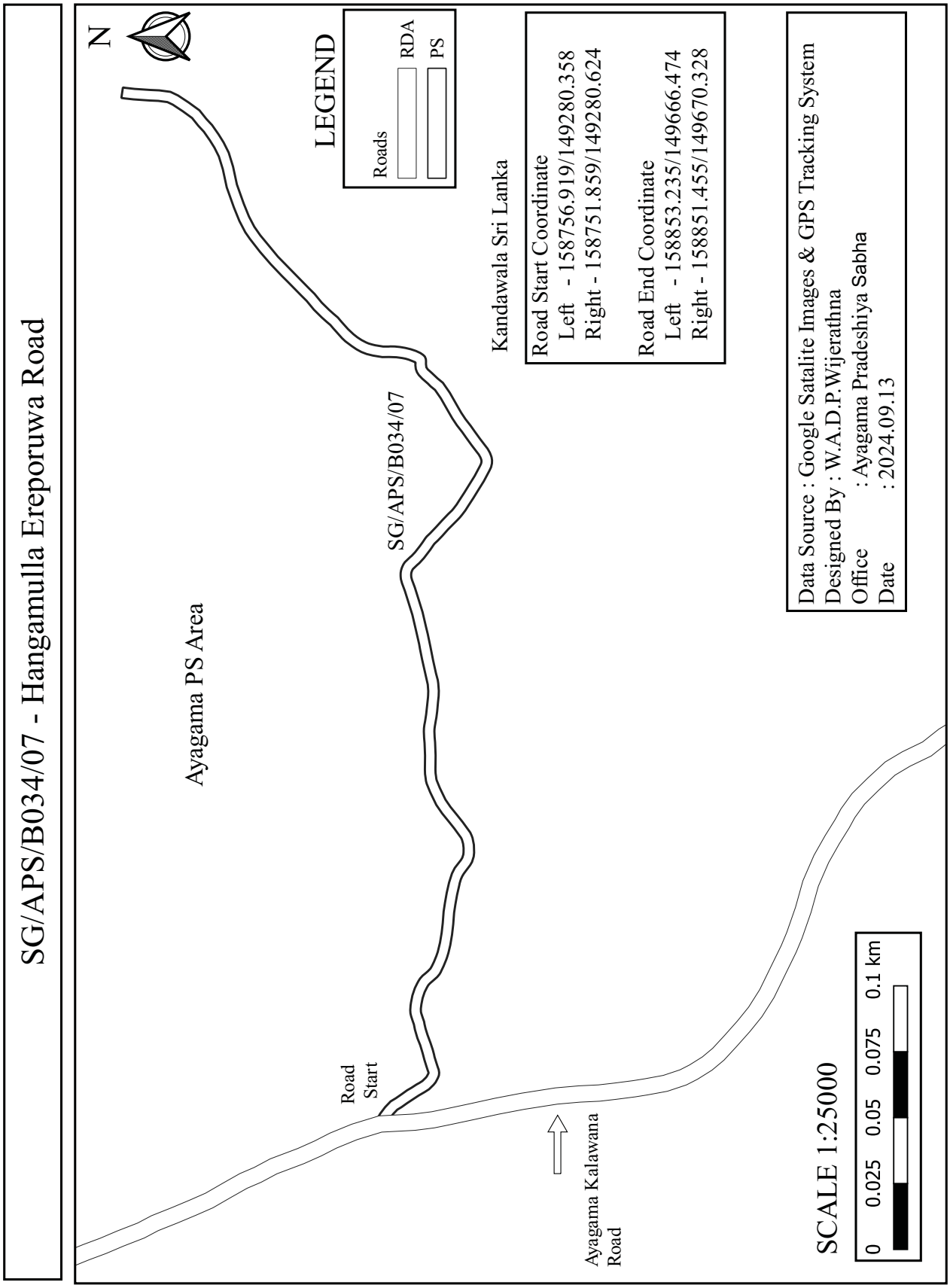
SG/APS/B034/07 - Hangamulla Ereporuwa Road
N
LEGEND
Roads
RDA
PS
Kandawala Sri Lanka
Road Start Coordinate
Left - 158756.919/149280.358
Right - 158751.859/149280.624
Road End Coordinate
Left - 158853.235/149666.474
Right - 158851.455/149670.328
Data Source : Google Satalite Images & GPS Tracking System
Designed By : W.A.D.P.Wijerathna
Office : Ayagama Pradeshiya Sabha
Date : 2024.09.13
SG/APS/B034/07
Ayagama PS Area
Road Start
Ayagama Kalawana Road
SCALE 1:25000
0 0.025 0.05 0.075 0.1 km

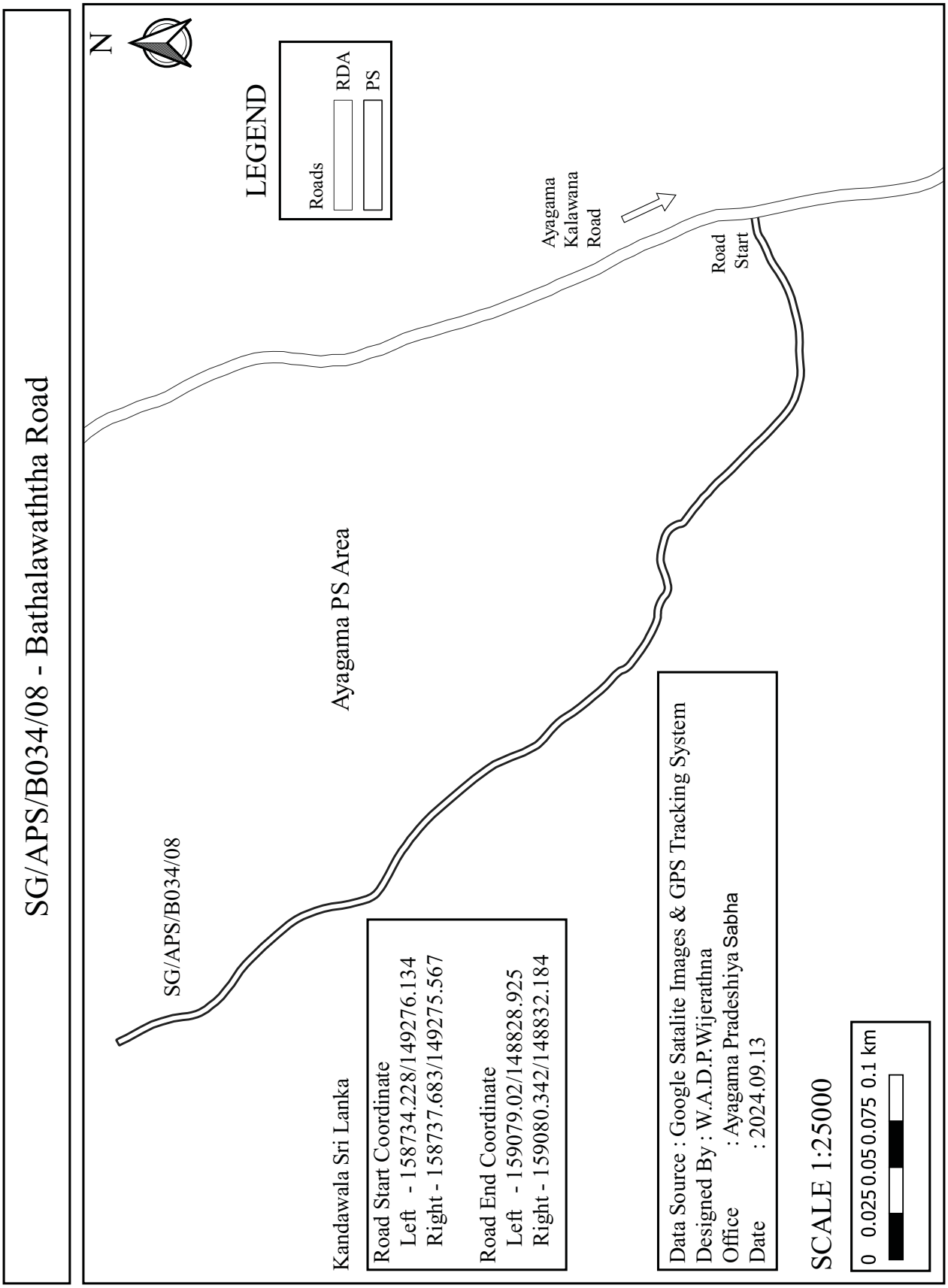
SG/APS/B034/08 - Bathalawaththa Road
N
LEGEND
Roads
RDA
PS
Ayagama Kalawana Road
Road Start
Ayagama PS Area
SG/APS/B034/08
Kandawala Sri Lanka
Road Start Coordinate
Left - 158734.228/149276.134
Right - 158737.683/149275.567
Road End Coordinate
Left - 159079.02/148828.925
Right - 159080.342/148832.184
Data Source : Google Satalite Images & GPS Tracking System
Designed By : W.A.D.P.Wijerathna
Office : Ayagama Pradeshiya Sabha
Date : 2024.09.13
SCALE 1:25000
0 0.025 0.05 0.075 0.1 km

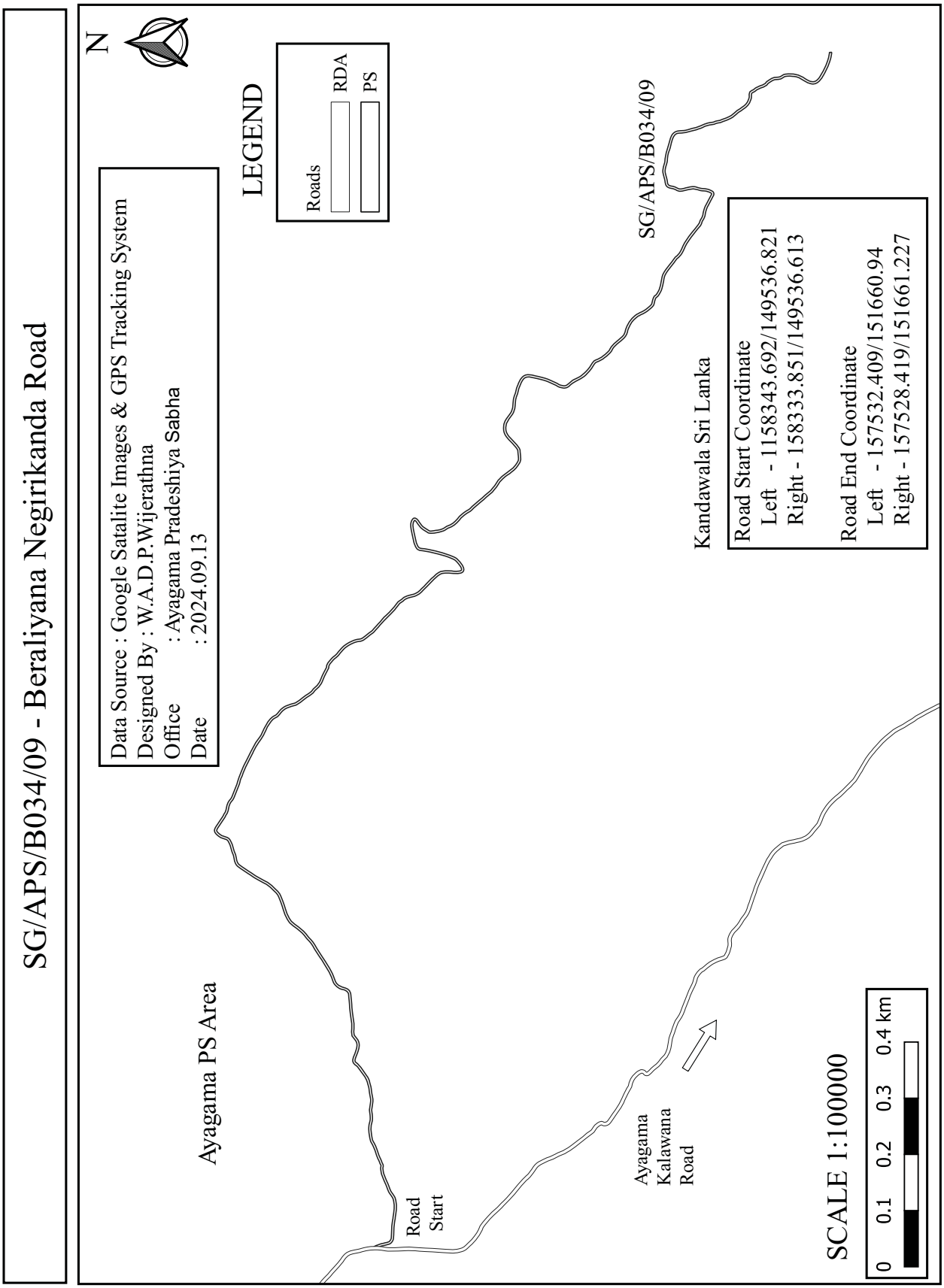
SG/APS/B034/09 - Beraliyana Negirikanda Road
N
Data Source : Google Satalite Images & GPS Tracking System
Designed By : W.A.D.P.Wijerathna
Office : Ayagama Pradeshiya Sabha
Date : 2024.09.13
LEGEND
Roads
RDA
PS
SG/APS/B034/09
Kandawala Sri Lanka
Road Start Coordinate
Left - 1158343.692/149536.821
Right - 158333.851/149536.613
Road End Coordinate
Left - 157532.409/151660.94
Right - 157528.419/151661.227
Ayagama PS Area
Road Start
Ayagama Kalawana Road
SCALE 1:100000
0 0.1 0.2 0.3 0.4 km

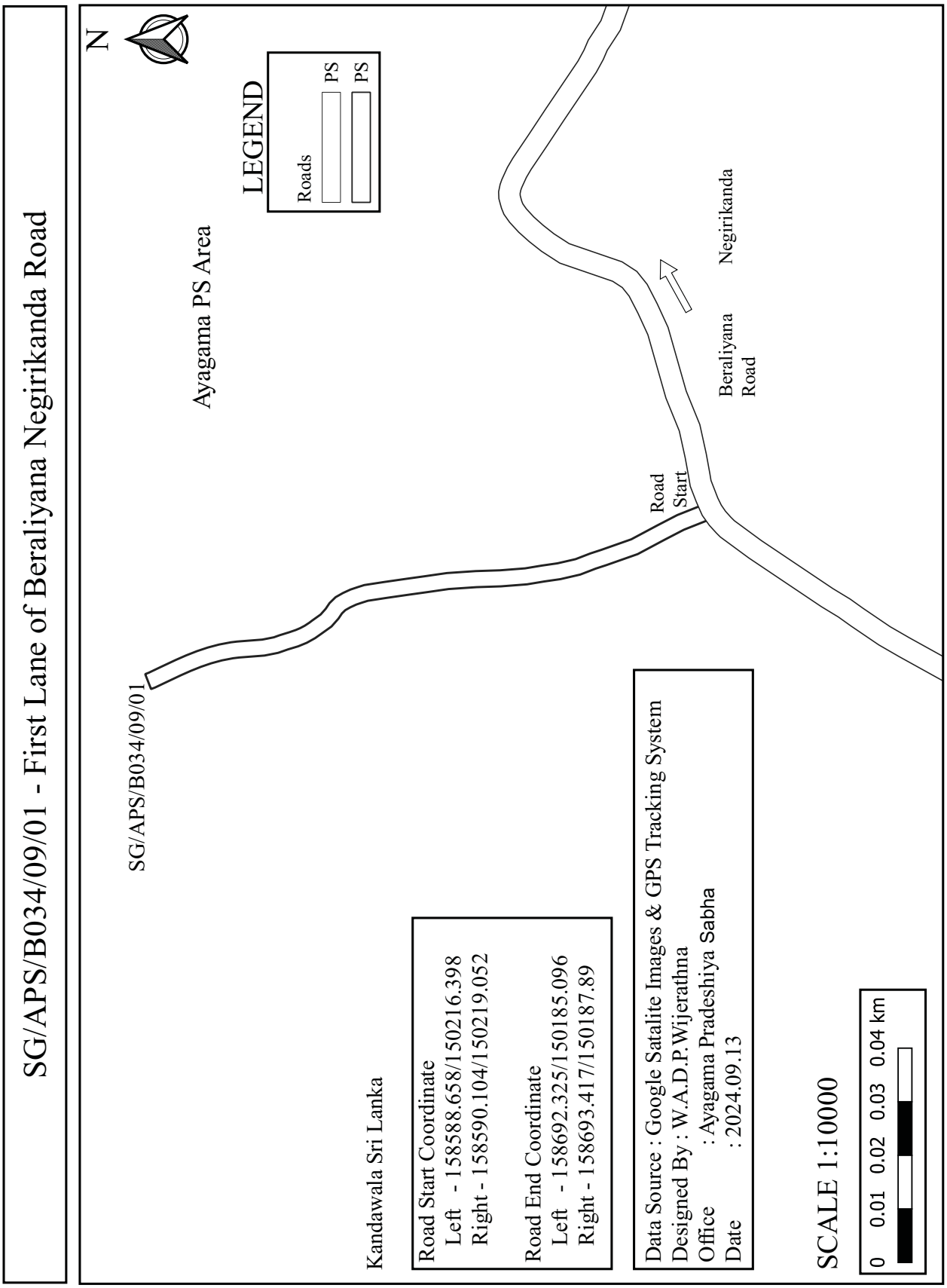
SG/APS/B034/09/01 - First Lane of Beraliyana Negirikanda Road
N
LEGEND
Roads
PS
PS
Ayagama PS Area
Negirikanda
Beraliyana Road
Road Start
SG/APS/B034/09/01
Kandawala Sri Lanka
Road Start Coordinate
Left - 158588.658/150216.398
Right - 158590.104/150219.052
Road End Coordinate
Left - 158692.325/150185.096
Right - 158693.417/150187.89
Data Source : Google Satalite Images & GPS Tracking System
Designed By : W.A.D.P.Wijerathna
Office : Ayagama Pradeshiya Sabha
Date : 2024.09.13
SCALE 1:10000
0 0.01 0.02 0.03 0.04 km

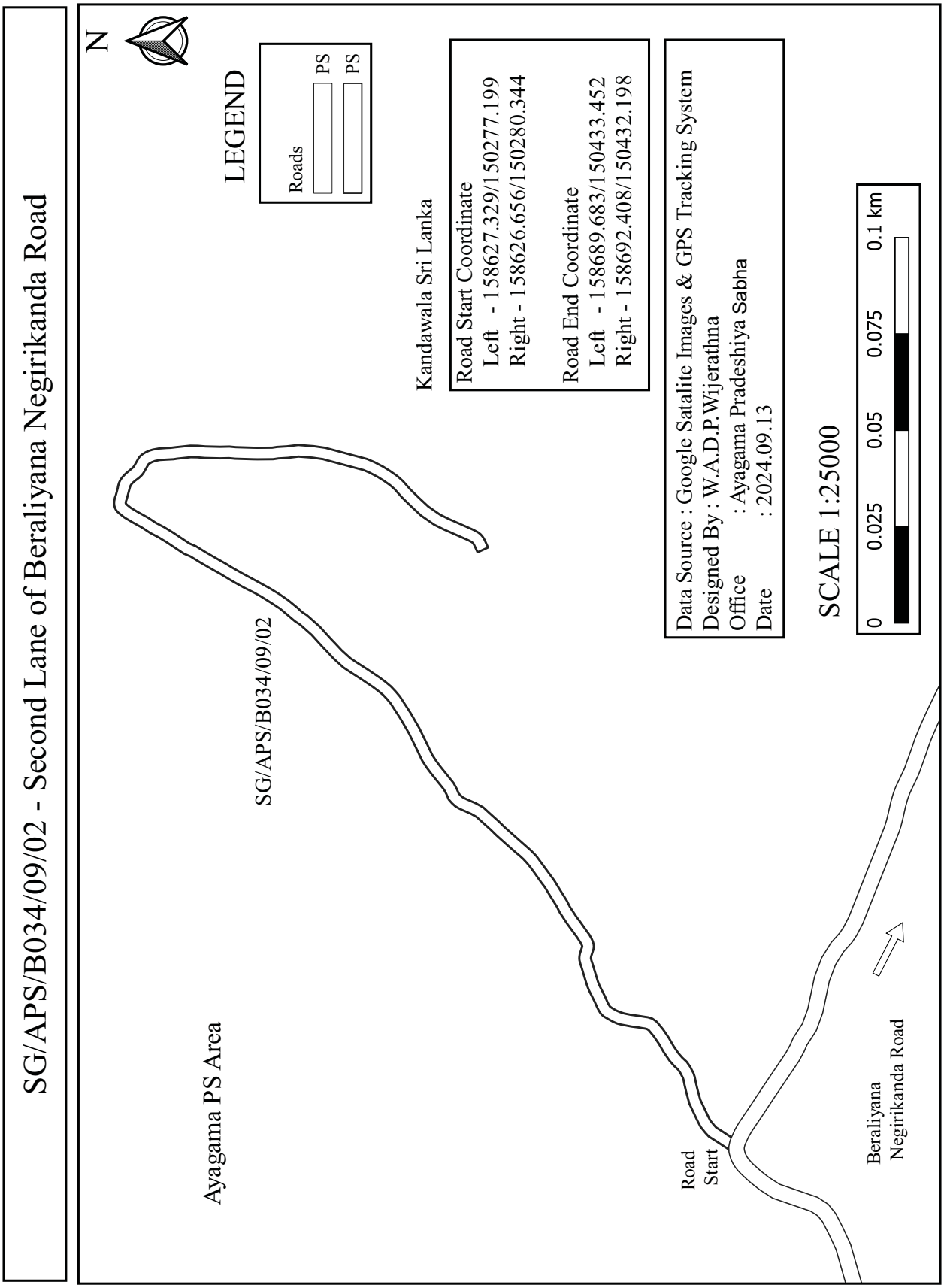
SG/APS/B034/09/02 - Second Lane of Beraliyana Negirikanda Road
N
LEGEND
Roads
PS
PS
Kandawala Sri Lanka
Road Start Coordinate
Left - 158627.329/150277.199
Right - 158626.656/150280.344
Road End Coordinate
Left - 158689.683/150433.452
Right - 158692.408/150432.198
Data Source : Google Satalite Images & GPS Tracking System
Designed By : W.A.D.P.Wijerathna
Office : Ayagama Pradeshiya Sabha
Date : 2024.09.13
SCALE 1:25000
0 0.025 0.05 0.075 0.1 km
SG/APS/B034/09/02
Ayagama PS Area
Road Start
Beraliyana Negirikanda Road

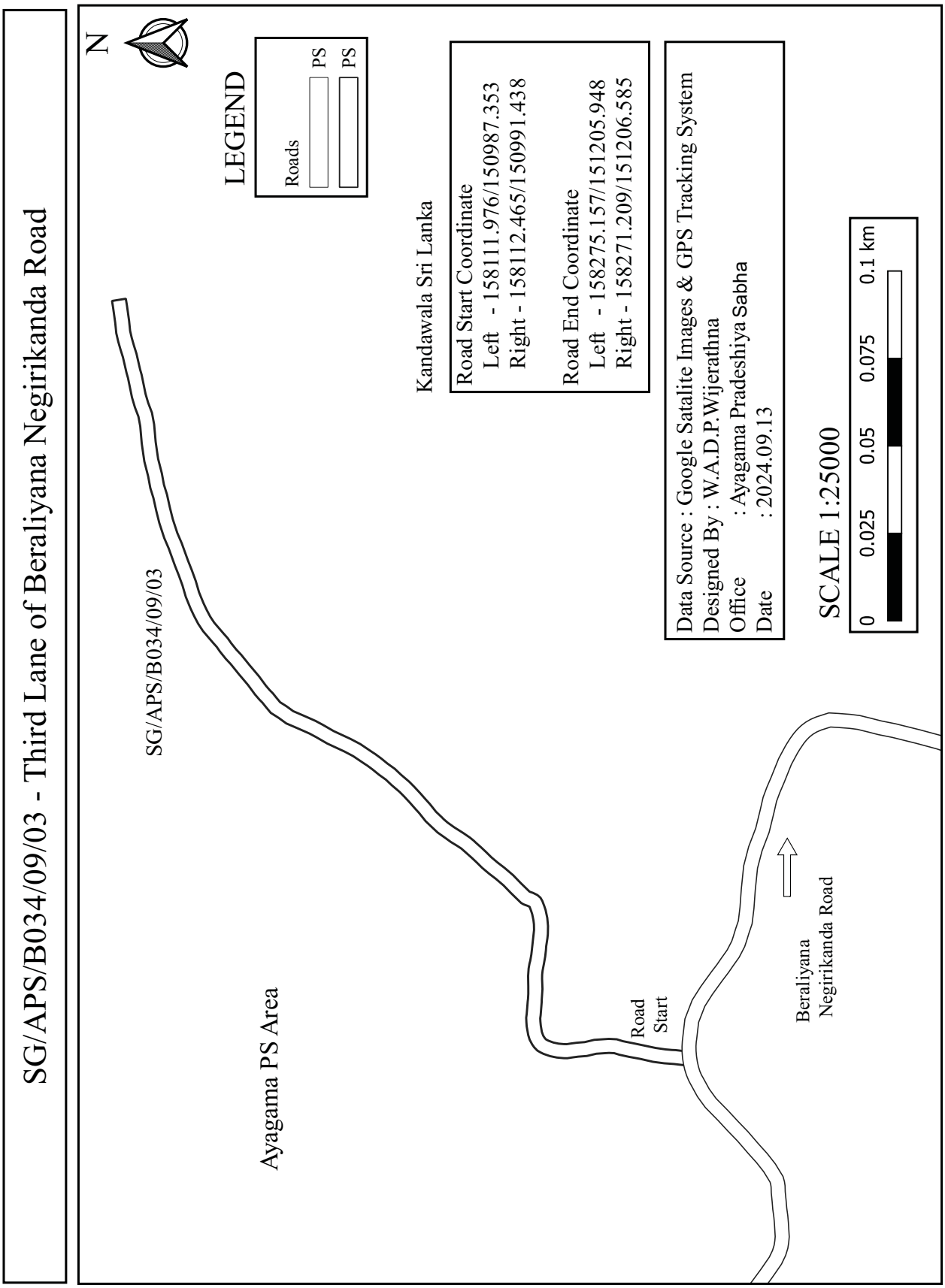
SG/APS/B034/09/03 - Third Lane of Beraliyana Negirikanda Road
N
LEGEND
Roads
PS
PS
Kandawala Sri Lanka
Road Start Coordinate
Left - 158111.976/150987.353
Right - 158112.465/150991.438
Road End Coordinate
Left - 158275.157/151205.948
Right - 158271.209/151206.585
Data Source : Google Satalite Images & GPS Tracking System
Designed By : W.A.D.P.Wijerathna
Office : Ayagama Pradeshiya Sabha
Date : 2024.09.13
SCALE 1:25000
0 0.025 0.05 0.075 0.1 km
SG/APS/B034/09/03
Ayagama PS Area
Road Start
Beraliyana Negirikanda Road

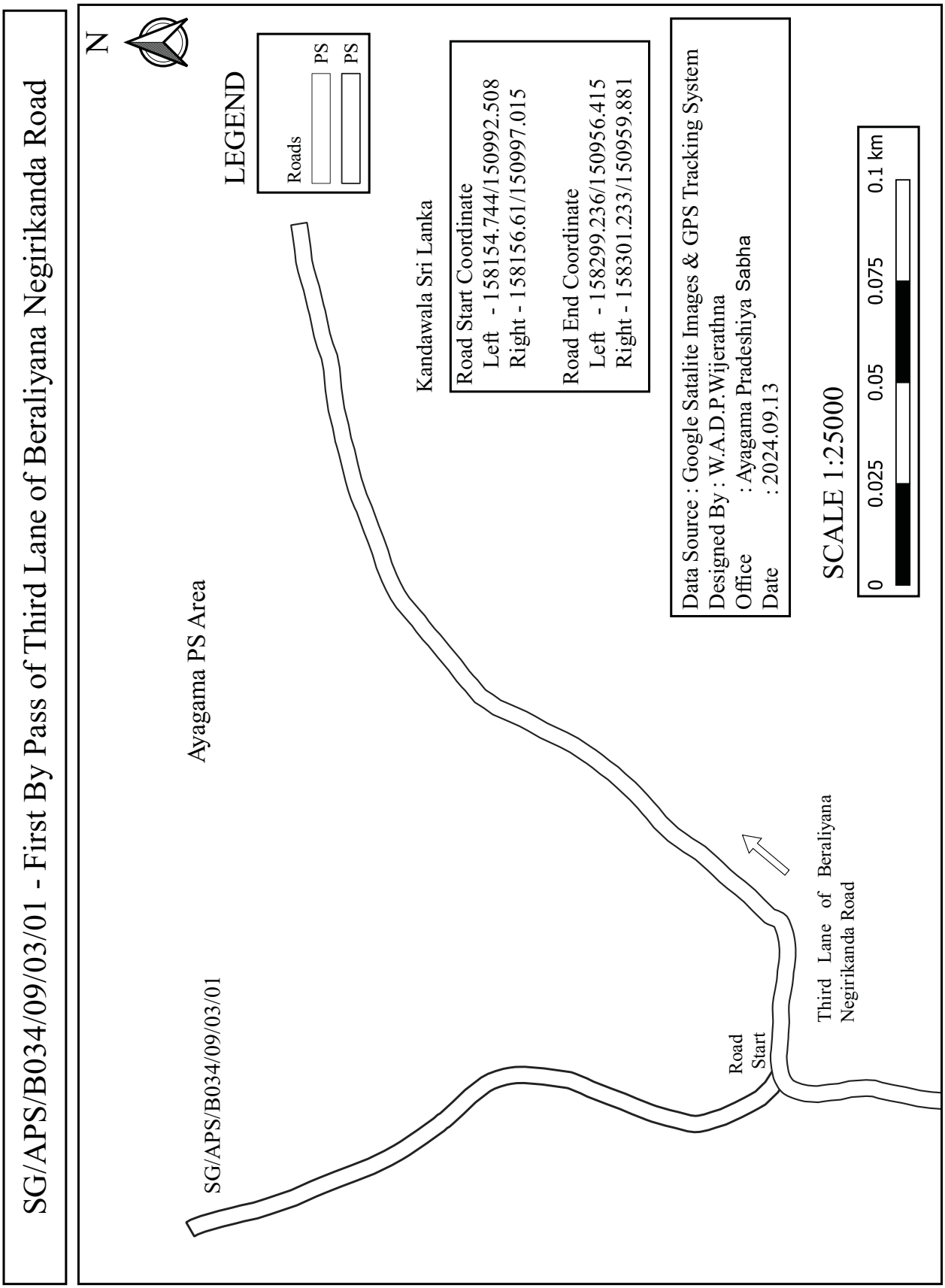
SG/APS/B034/09/03/01 - First By Pass of Third Lane of Beraliyana Negirikanda Road
N
LEGEND
Roads
PS
PS
Kandawala Sri Lanka
Road Start Coordinate
Left - 158154.744/150992.508
Right - 158156.61/150997.015
Road End Coordinate
Left - 158299.236/150956.415
Right - 158301.233/150959.881
Data Source : Google Satalite Images & GPS Tracking System
Designed By : W.A.D.P.Wijerathna
Office : Ayagama Pradeshiya Sabha
Date : 2024.09.13
SCALE 1:25000
0
0.025
0.05
0.075
0.1 km
Ayagama PS Area
SG/APS/B034/09/03/01
Road Start
Third Lane of Beraliyana Negirikanda Road

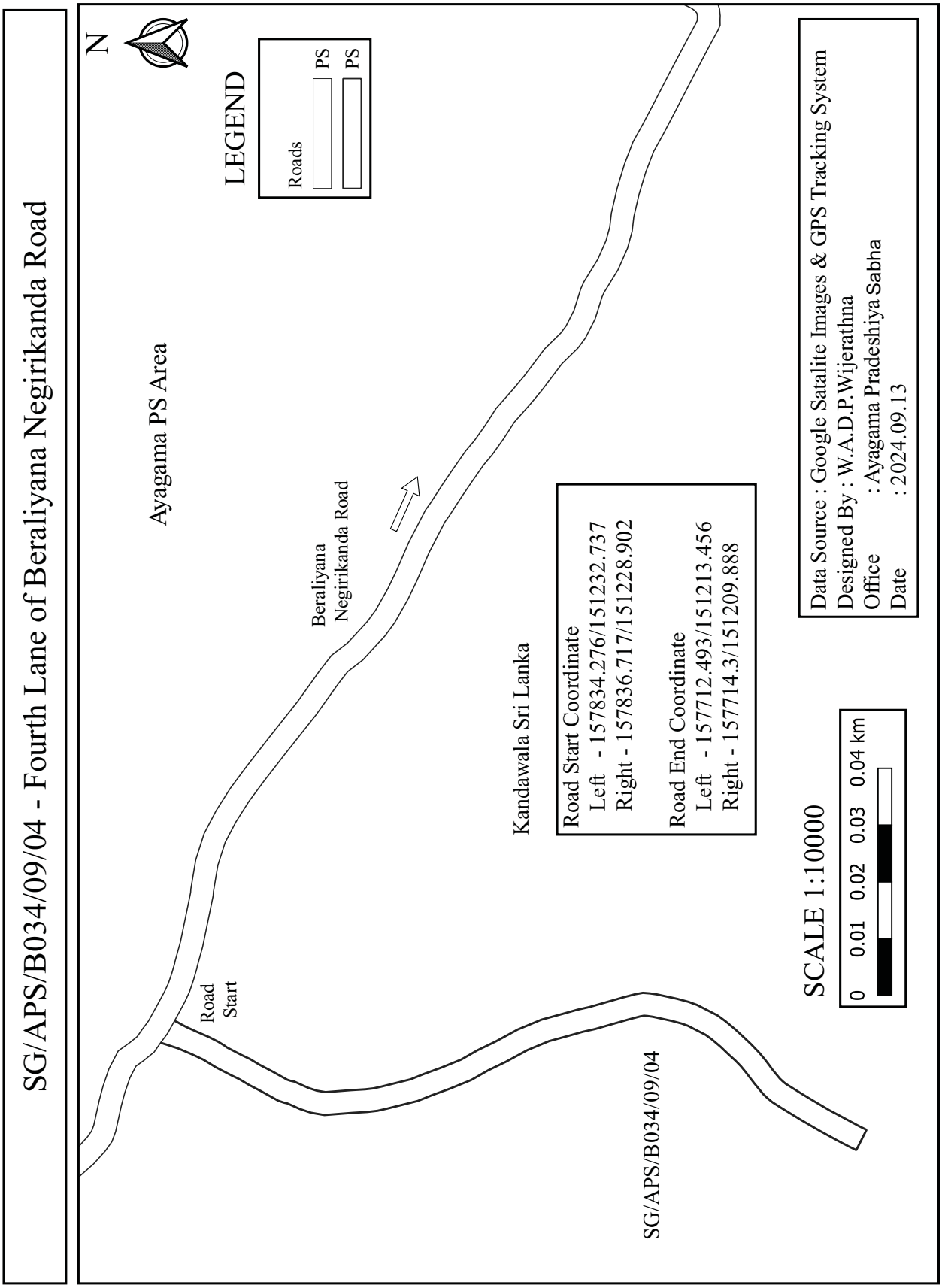
SG/APS/B034/09/04 - Fourth Lane of Beraliyana Negirikanda Road
N
LEGEND
Roads
PS
PS
Ayagama PS Area
Beraliyana
Negirikanda Road
Kandawala Sri Lanka
Road Start Coordinate
Left - 157834.276/151232.737
Right - 157836.717/151228.902
Road End Coordinate
Left - 157712.493/151213.456
Right - 157714.3/151209.888
Data Source : Google Satalite Images & GPS Tracking System
Designed By : W.A.D.P.Wijerathna
Office : Ayagama Pradeshiya Sabha
Date : 2024.09.13
SCALE 1:10000
0 0.01 0.02 0.03 0.04 km
Road
Start
SG/APS/B034/09/04

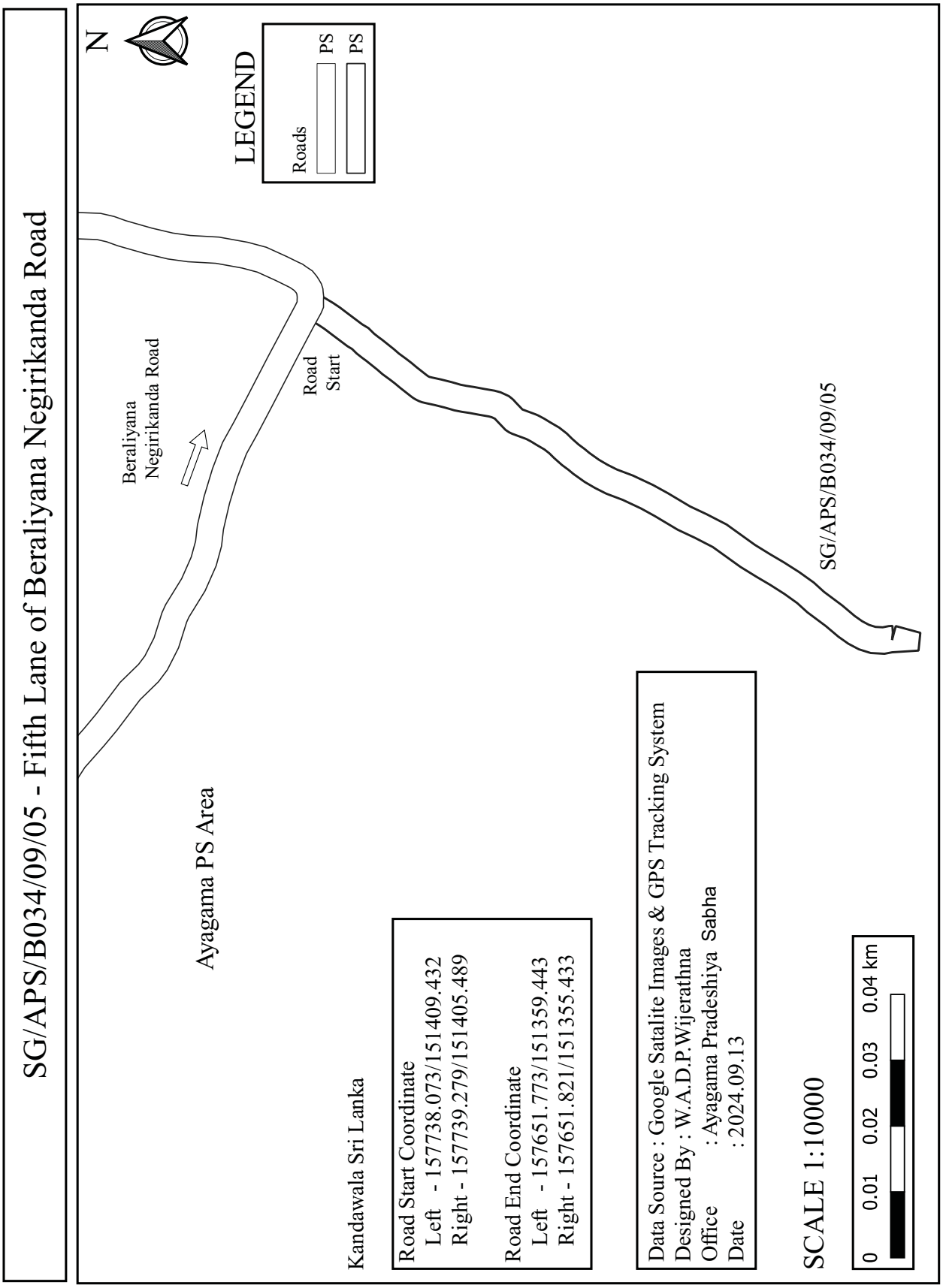
SG/APS/B034/09/05 - Fifth Lane of Beraliyana Negirikanda Road
N
LEGEND
Roads
PS
PS
Beraliyana
Negirikanda Road
Road
Start
SG/APS/B034/09/05
Ayagama PS Area
Kandawala Sri Lanka
Road Start Coordinate
Left - 157738.073/151409.432
Right - 157739.279/151405.489
Road End Coordinate
Left - 157651.773/151359.443
Right - 157651.821/151355.433
Data Source : Google Satalite Images & GPS Tracking System
Designed By : W.A.D.P.Wijerathna
Office : Ayagama Pradeshiya Sabha
Date : 2024.09.13
SCALE 1:10000
0 0.01 0.02 0.03 0.04 km

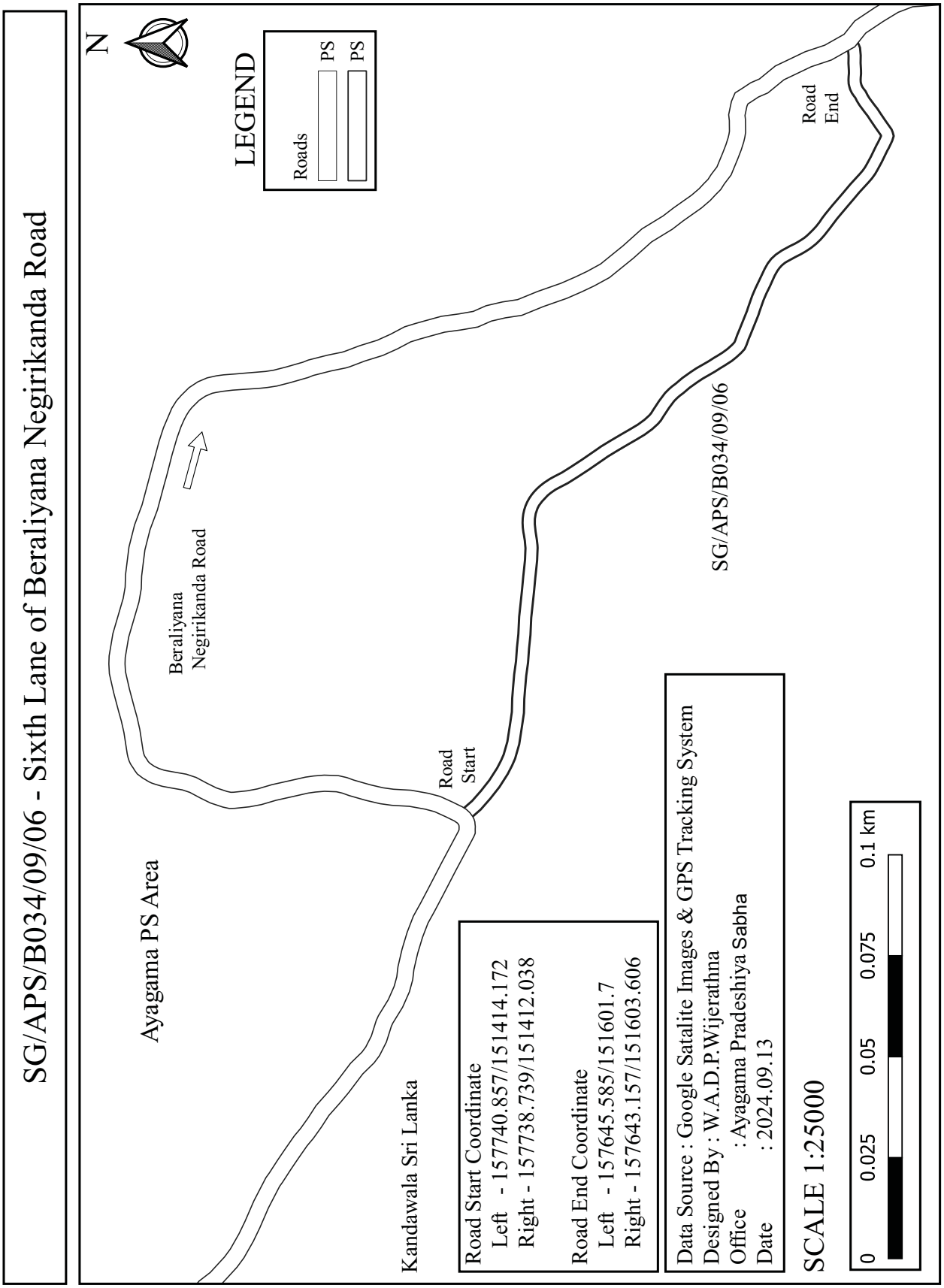
SG/APS/B034/09/06 - Sixth Lane of Beraliyana Negirikanda Road
N
LEGEND
Roads
PS
PS
Ayagama PS Area
Beraliyana
Negirikanda Road
Road
Start
SG/APS/B034/09/06
Road
End
Kandawala Sri Lanka
Road Start Coordinate
Left - 157740.857/151414.172
Right - 157738.739/151412.038
Road End Coordinate
Left - 157645.585/151601.7
Right - 157643.157/151603.606
Data Source : Google Satalite Images & GPS Tracking System
Designed By : W.A.D.P.Wijerathna
Office : Ayagama Pradeshiya Sabha
Date : 2024.09.13
SCALE 1:25000
0
0.025
0.05
0.075
0.1 km

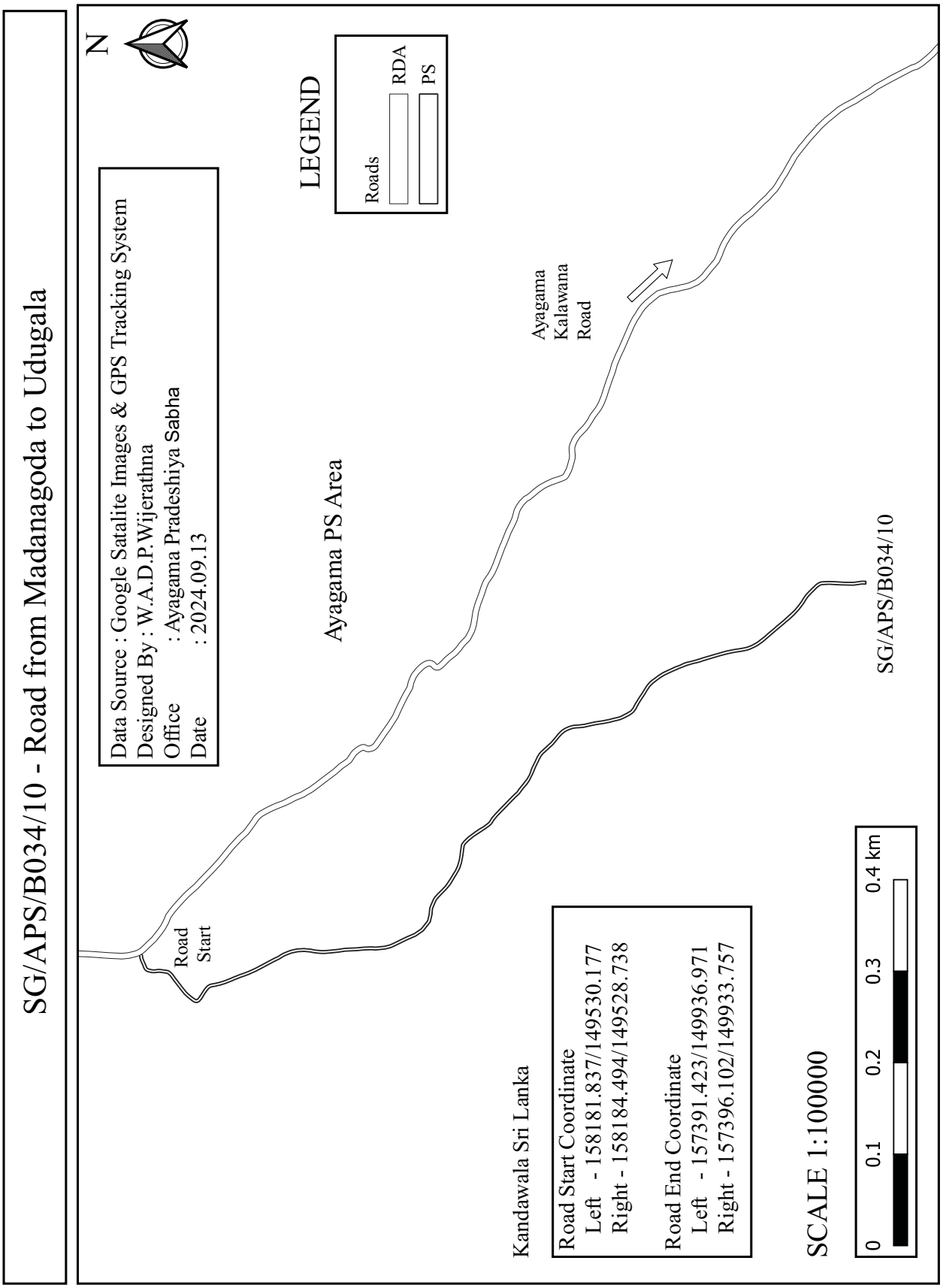
SG/APS/B034/10 - Road from Madanagoda to Udugala
N
Data Source : Google Satalite Images & GPS Tracking System
Designed By : W.A.D.P.Wijerathna
Office : Ayagama Pradeshiya Sabha
Date : 2024.09.13
LEGEND
Roads
RDA
PS
Ayagama PS Area
Ayagama Kalawana Road
Road Start
SG/APS/B034/10
Kandawala Sri Lanka
Road Start Coordinate
Left - 158181.837/149530.177
Right - 158184.494/149528.738
Road End Coordinate
Left - 157391.423/149936.971
Right - 157396.102/149933.757
SCALE 1:100000
0 0.1 0.2 0.3 0.4 km

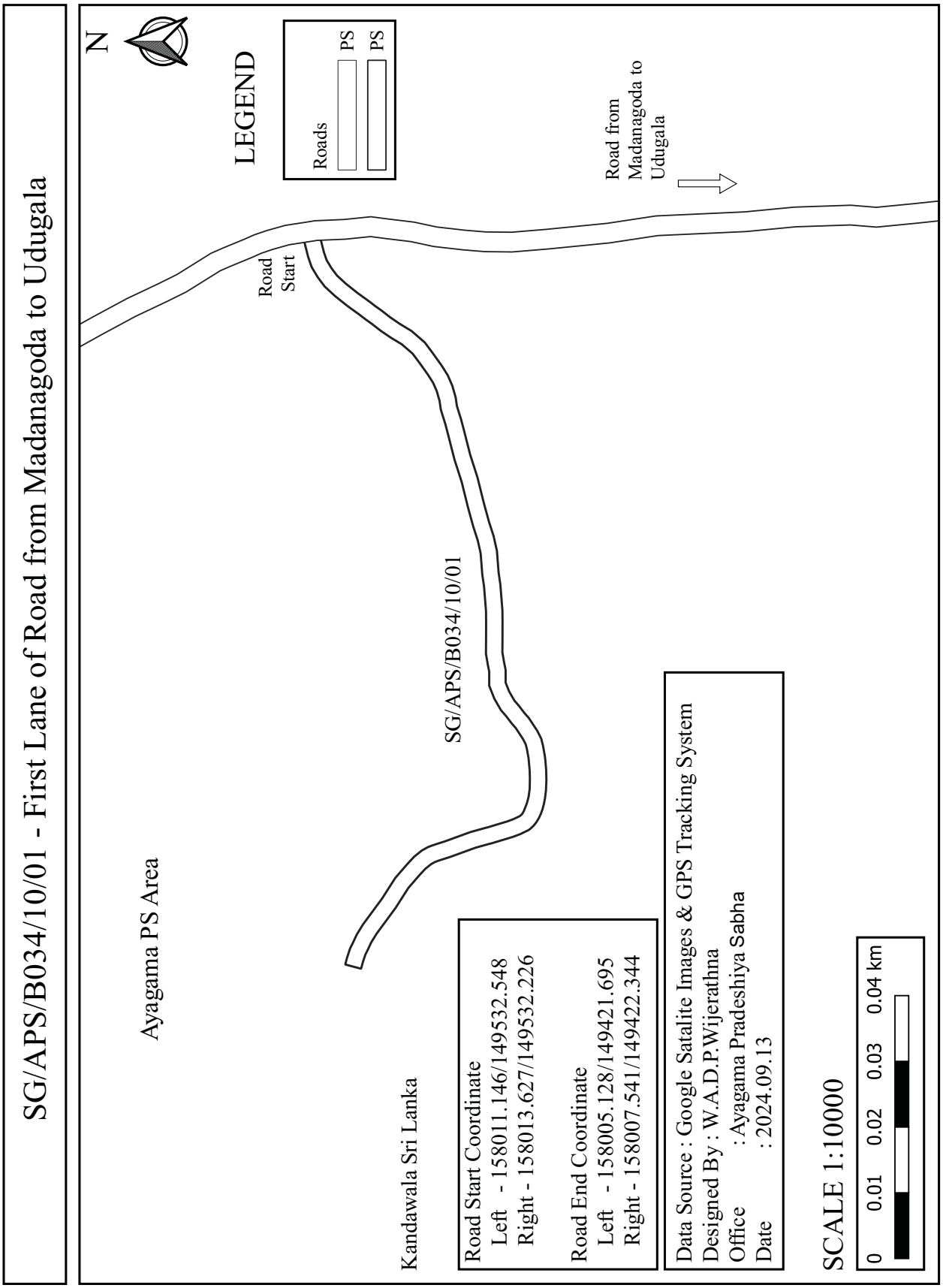
SG/APS/B034/10/01 - First Lane of Road from Madanagoda to Udugala
N
LEGEND
Roads
PS
PS
Road from Madanagoda to Udugala
Road Start
SG/APS/B034/10/01
Ayagama PS Area
Kandawala Sri Lanka
Road Start Coordinate
Left - 158011.146/149532.548
Right - 158013.627/149532.226
Road End Coordinate
Left - 158005.128/149421.695
Right - 158007.541/149422.344
Data Source : Google Satalite Images & GPS Tracking System
Designed By : W.A.D.P.Wijerathna
Office : Ayagama Pradeshiya Sabha
Date : 2024.09.13
SCALE 1:10000
0 0.01 0.02 0.03 0.04 km

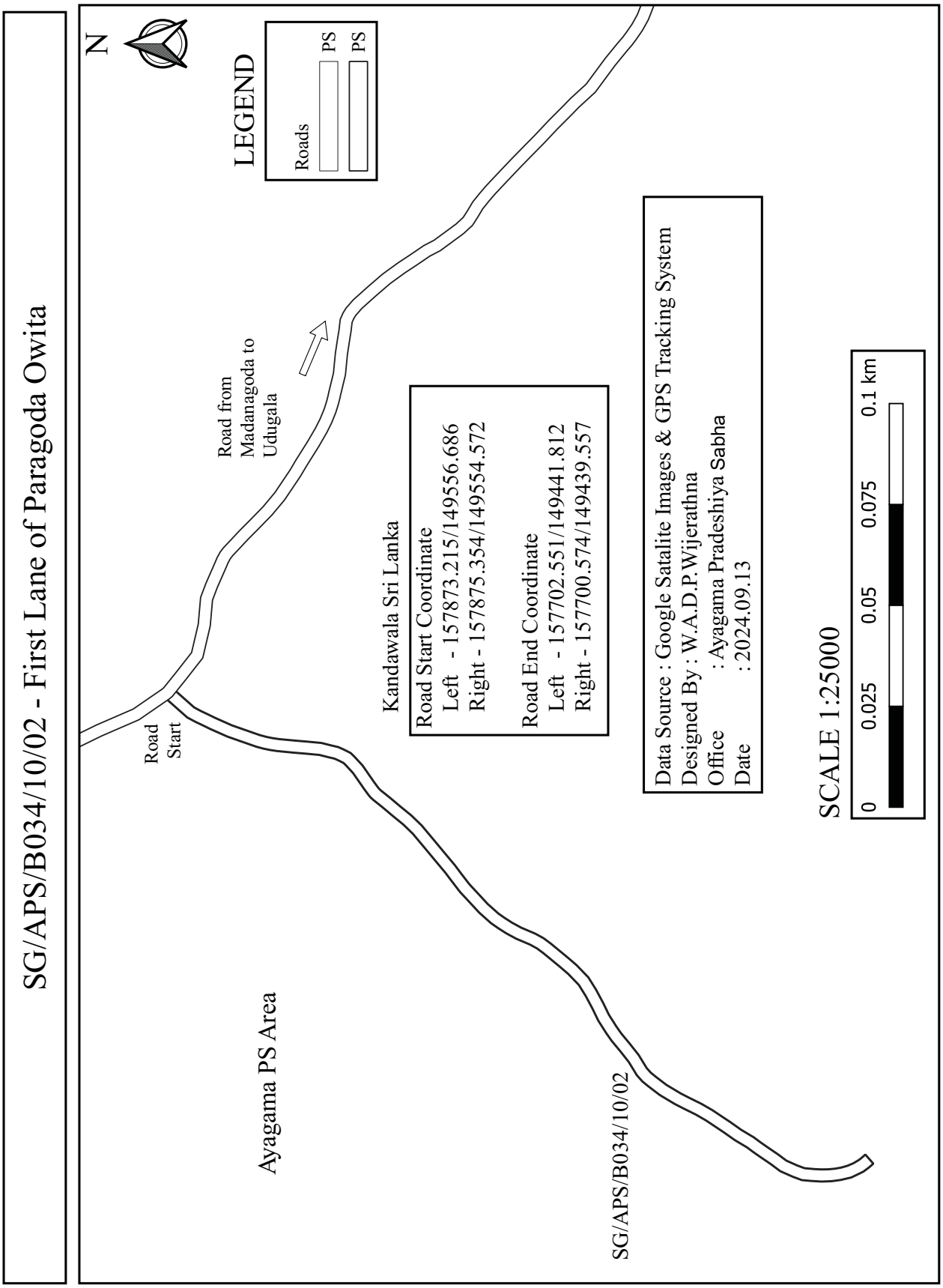
SG/APS/B034/10/02 - First Lane of Paragoda Owita
N
LEGEND
Roads
PS
PS
Road from Madanagoda to Udugala
Road Start
Kandawala Sri Lanka
Road Start Coordinate
Left - 157873.215/149556.686
Right - 157875.354/149554.572
Road End Coordinate
Left - 157702.551/149441.812
Right - 157700.574/149439.557
Data Source : Google Satalite Images & GPS Tracking System
Designed By : W.A.D.P.Wijerathna
Office : Ayagama Pradeshiya Sabha
Date : 2024.09.13
SCALE 1:25000
0
0.025
0.05
0.075
0.1 km
Ayagama PS Area
SG/APS/B034/10/02

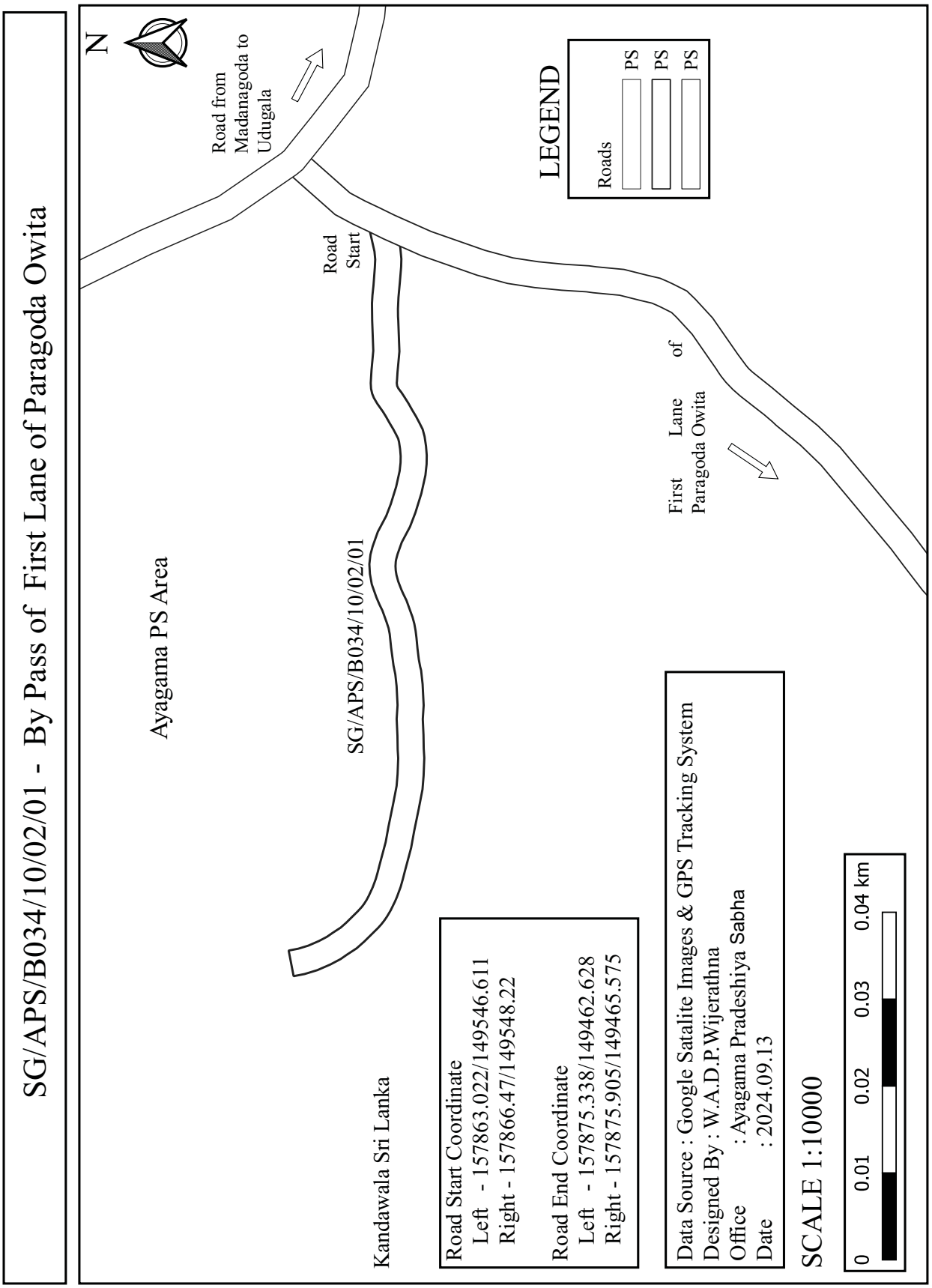
SG/APS/B034/10/02/01 - By Pass of First Lane of Paragoda Owita
N
Road from Madanagoda to Udugala
LEGEND
Roads
PS
PS
PS
Road Start
First Lane of Paragoda Owita
Ayagama PS Area
SG/APS/B034/10/02/01
Kandawala Sri Lanka
Road Start Coordinate
Left - 157863.022/149546.611
Right - 157866.47/149548.22
Road End Coordinate
Left - 157875.338/149462.628
Right - 157875.905/149465.575
Data Source : Google Satalite Images & GPS Tracking System
Designed By : W.A.D.P.Wijerathna
Office : Ayagama Pradeshiya Sabha
Date : 2024.09.13
SCALE 1:10000
0 0.01 0.02 0.03 0.04 km

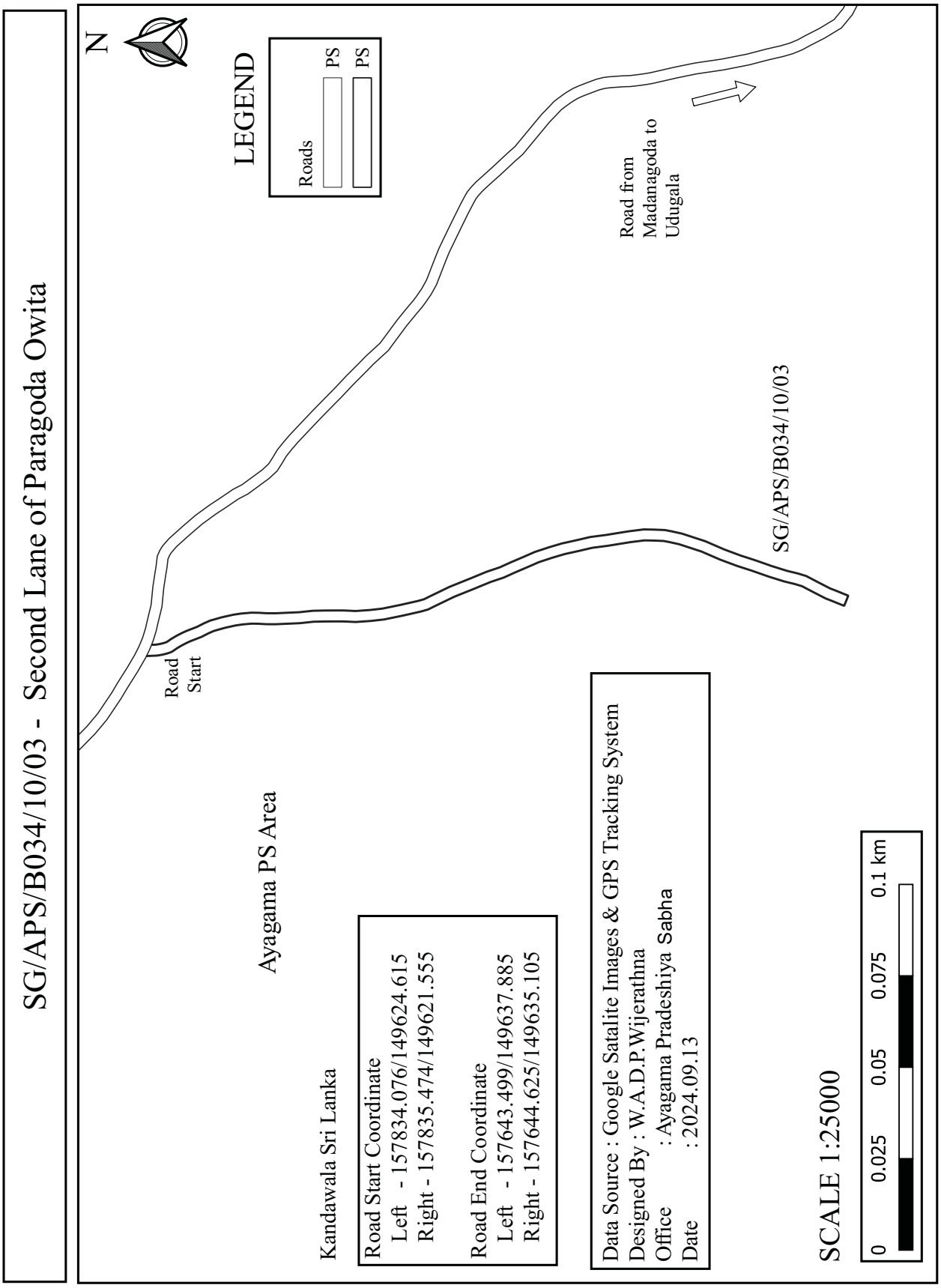
SG/APS/B034/10/03 - Second Lane of Paragoda Owita
N
LEGEND
Roads
PS
PS
Road from Madanagoda to Udugala
SG/APS/B034/10/03
Road Start
Ayagama PS Area
Kandawala Sri Lanka
Road Start Coordinate
Left - 157834.076/149624.615
Right - 157835.474/149621.555
Road End Coordinate
Left - 157643.499/149637.885
Right - 157644.625/149635.105
Data Source : Google Satalite Images & GPS Tracking System
Designed By : W.A.D.P.Wijerathna
Office : Ayagama Pradeshiya Sabha
Date : 2024.09.13
SCALE 1:25000
0
0.025
0.05
0.075
0.1 km

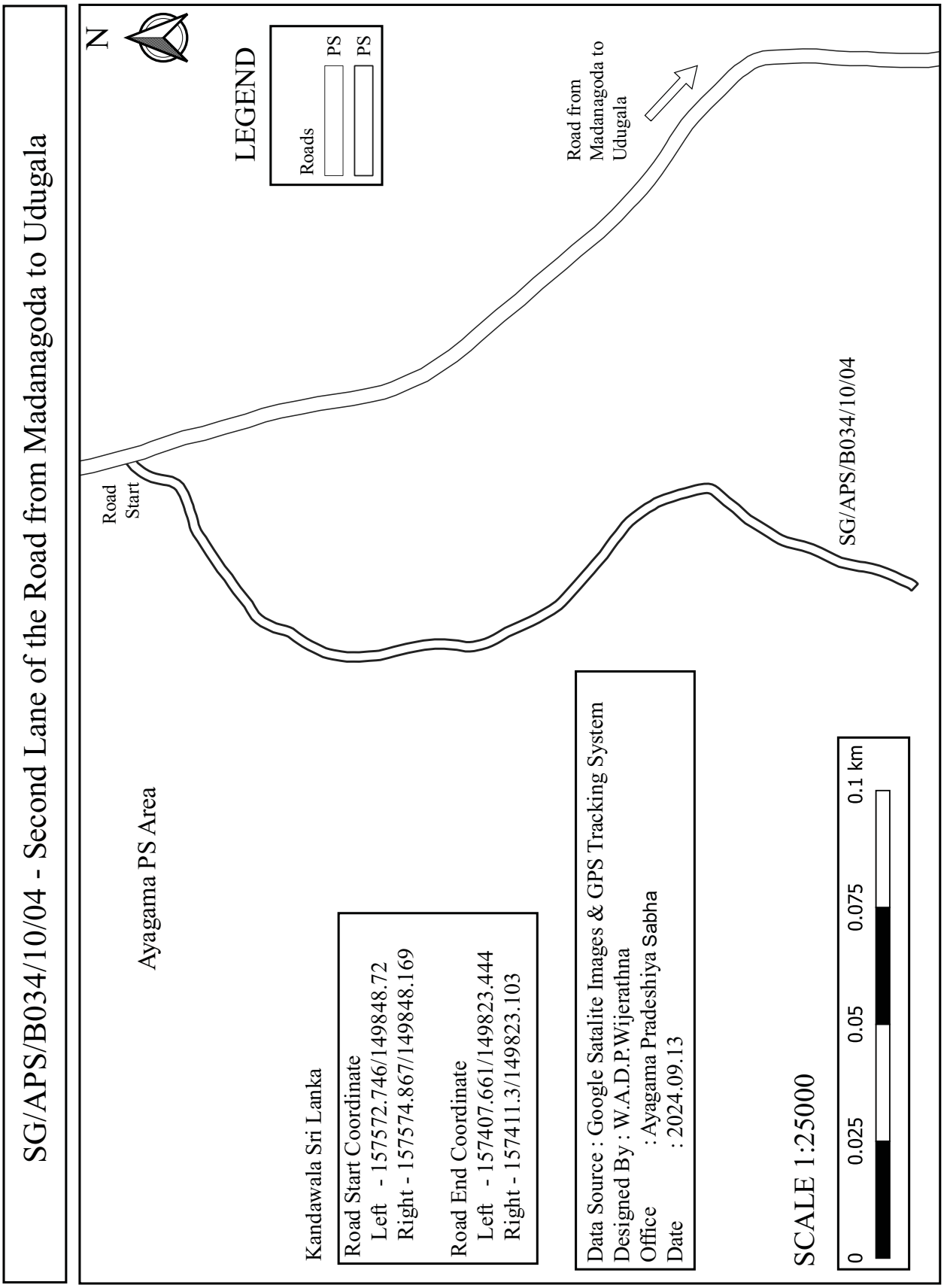
SG/APS/B034/10/04 - Second Lane of the Road from Madanagoda to Udugala
N
LEGEND
Roads
PS
PS
Road from Madanagoda to Udugala
Road Start
SG/APS/B034/10/04
Ayagama PS Area
Kandawala Sri Lanka
Road Start Coordinate
Left - 157572.746/149848.72
Right - 157574.867/149848.169
Road End Coordinate
Left - 157407.661/149823.444
Right - 157411.3/149823.103
Data Source : Google Satalite Images & GPS Tracking System
Designed By : W.A.D.P.Wijerathna
Office : Ayagama Pradeshiya Sabha
Date : 2024.09.13
SCALE 1:25000
0
0.025
0.05
0.075
0.1 km

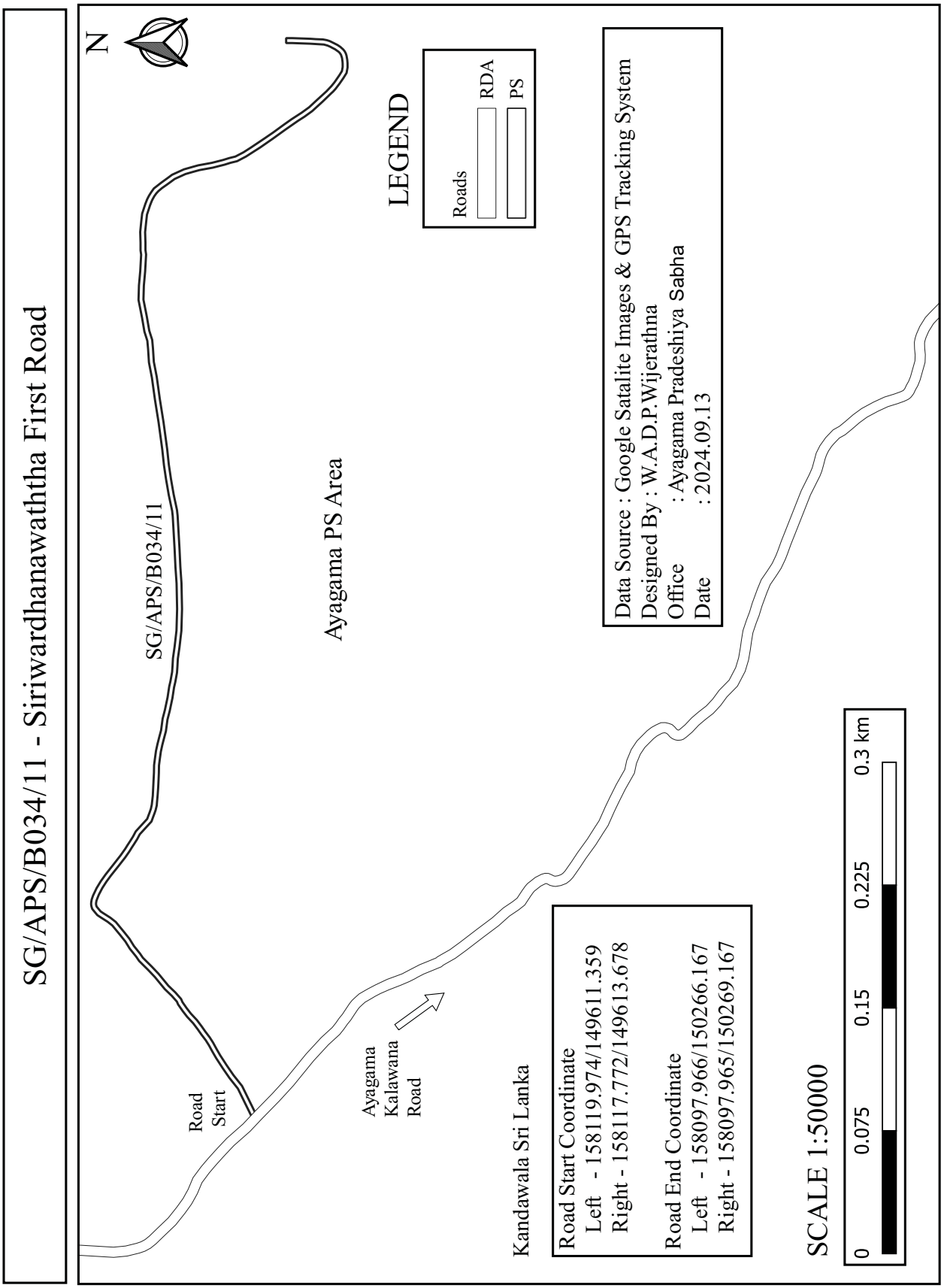
SG/APS/B034/11 - Siriwardhanawaththa First Road
N
SG/APS/B034/11
Ayagama PS Area
LEGEND
Roads
RDA
PS
Data Source : Google Satalite Images & GPS Tracking System
Designed By : W.A.D.P.Wijerathna
Office : Ayagama Pradeshiya Sabha
Date : 2024.09.13
Road Start
Ayagama Kalawana Road
Kandawala Sri Lanka
Road Start Coordinate
Left - 158119.974/149611.359
Right - 158117.772/149613.678
Road End Coordinate
Left - 158097.966/150266.167
Right - 158097.965/150269.167
SCALE 1:50000
0
0.075
0.15
0.225
0.3 km

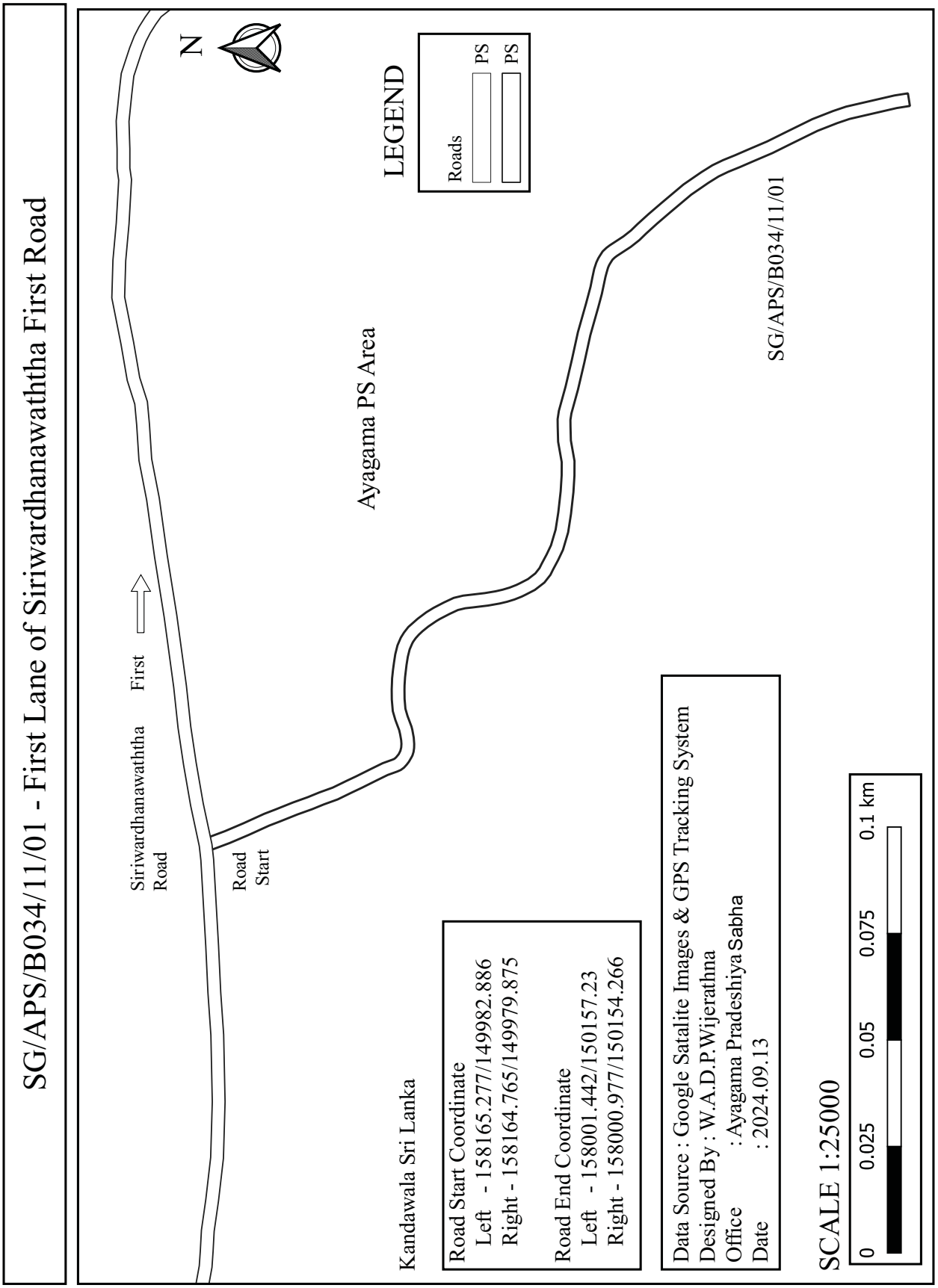
SG/APS/B034/11/01 - First Lane of Siriwardhanawaththa First Road
N
LEGEND
Roads
PS
PS
Ayagama PS Area
SG/APS/B034/11/01
Siriwardhanawaththa Road
First
Road Start
Kandawala Sri Lanka
Road Start Coordinate
Left - 158165.277/149982.886
Right - 158164.765/149979.875
Road End Coordinate
Left - 158001.442/150157.23
Right - 158000.977/150154.266
Data Source : Google Satalite Images & GPS Tracking System
Designed By : W.A.D.P.Wijerathna
Office : Ayagama Pradeshiya Sabha
Date : 2024.09.13
SCALE 1:25000
0
0.025
0.05
0.075
0.1 km

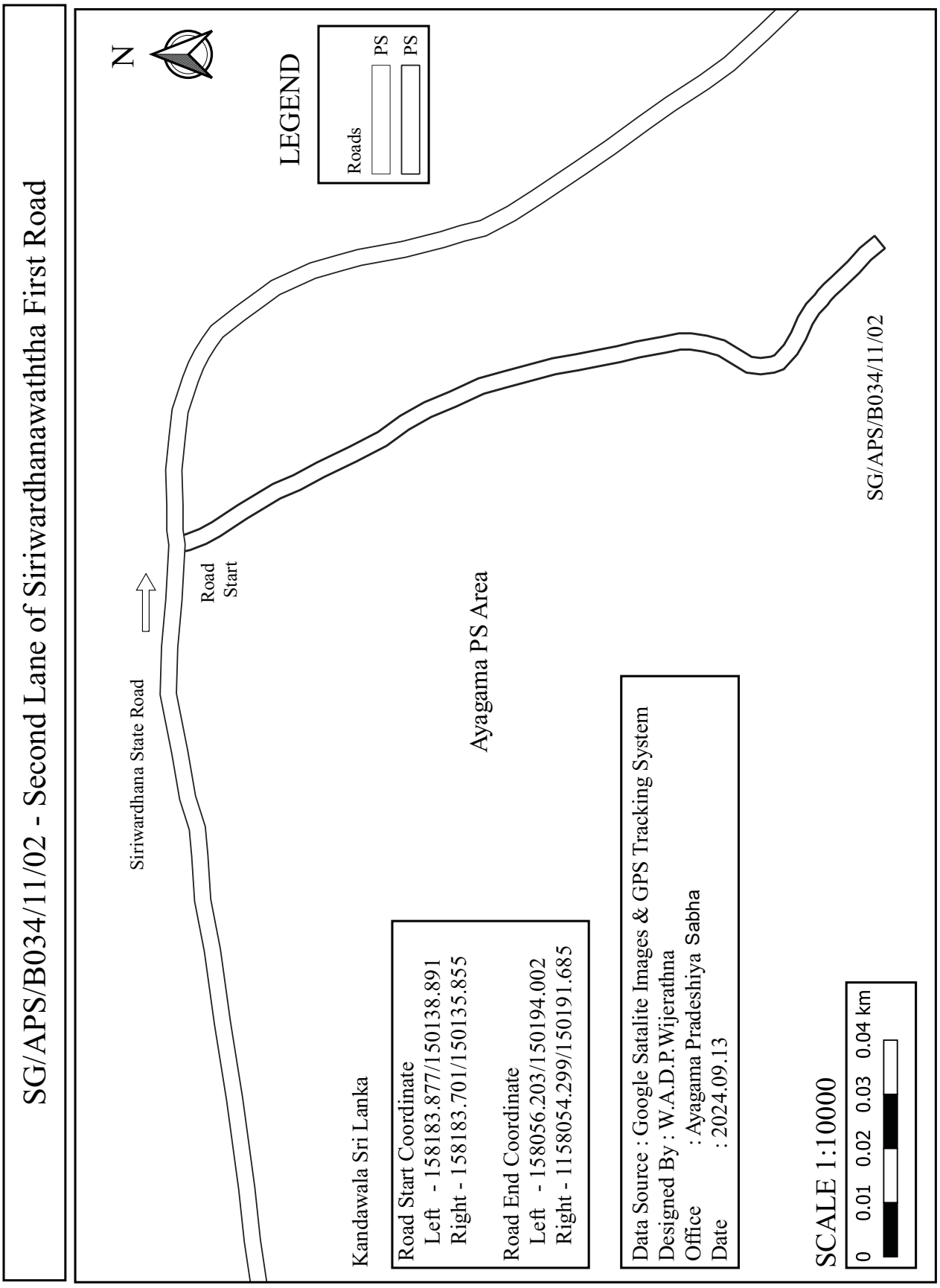
SG/APS/B034/11/02 - Second Lane of Siriwardhanawaththa First Road
N
LEGEND
Roads
PS
PS
Siriwardhana State Road
Road Start
Ayagama PS Area
SG/APS/B034/11/02
Kandawala Sri Lanka
Road Start Coordinate
Left - 158183.877/150138.891
Right - 158183.701/150135.855
Road End Coordinate
Left - 158056.203/150194.002
Right - 1158054.299/150191.685
Data Source : Google Satalite Images & GPS Tracking System
Designed By : W.A.D.P.Wijerathna
Office : Ayagama Pradeshiya Sabha
Date : 2024.09.13
SCALE 1:10000
0 0.01 0.02 0.03 0.04 km

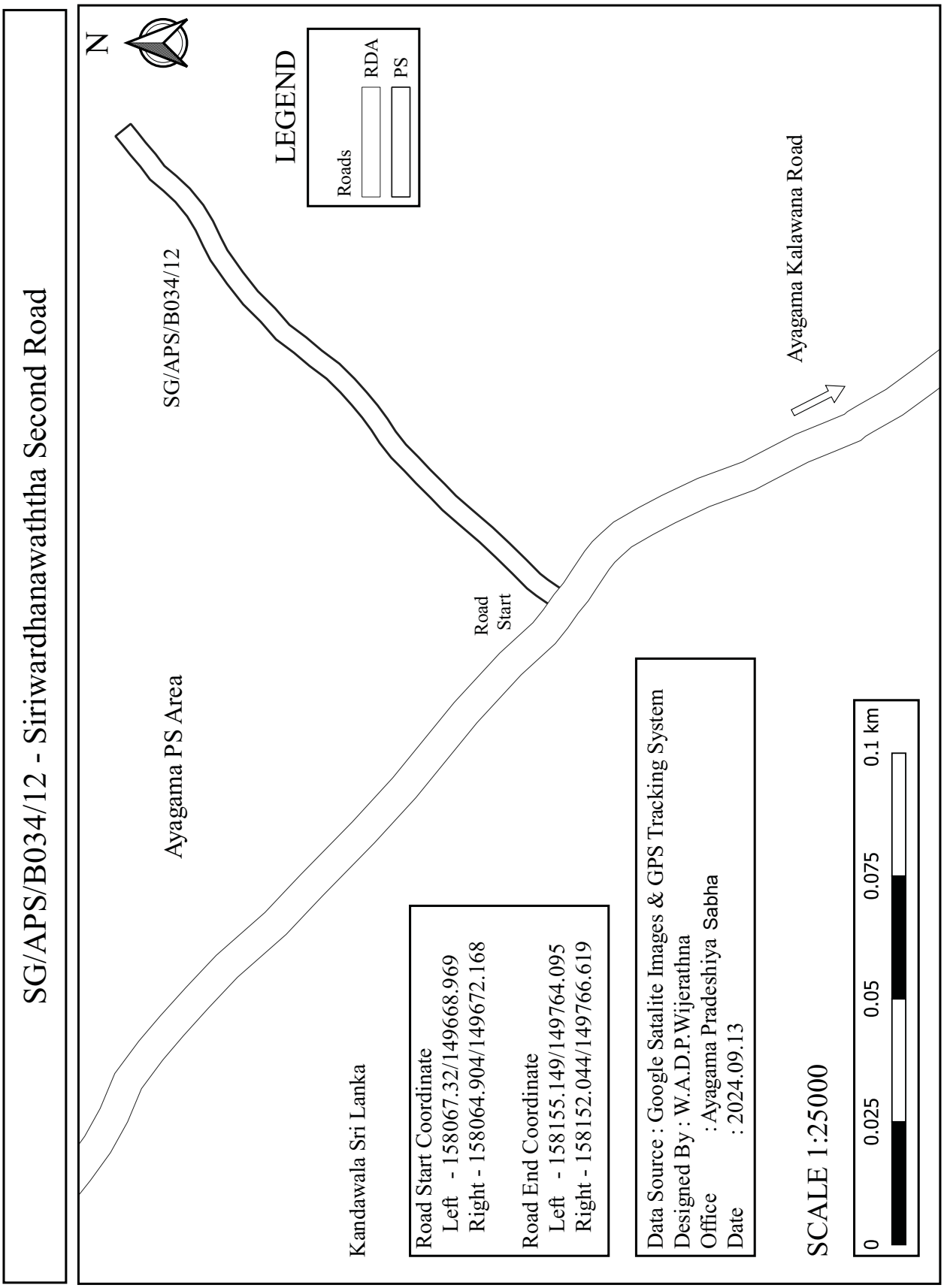
SG/APS/B034/12 - Siriwardhanawaththa Second Road
N
LEGEND
Roads
RDA
PS
SG/APS/B034/12
Ayagama Kalawana Road
Road Start
Ayagama PS Area
Kandawala Sri Lanka
Road Start Coordinate
Left - 158067.32/149668.969
Right - 158064.904/149672.168
Road End Coordinate
Left - 158155.149/149764.095
Right - 158152.044/149766.619
Data Source : Google Satalite Images & GPS Tracking System
Designed By : W.A.D.P.Wijerathna
Office : Ayagama Pradeshiya Sabha
Date : 2024.09.13
SCALE 1:25000
0
0.025
0.05
0.075
0.1 km

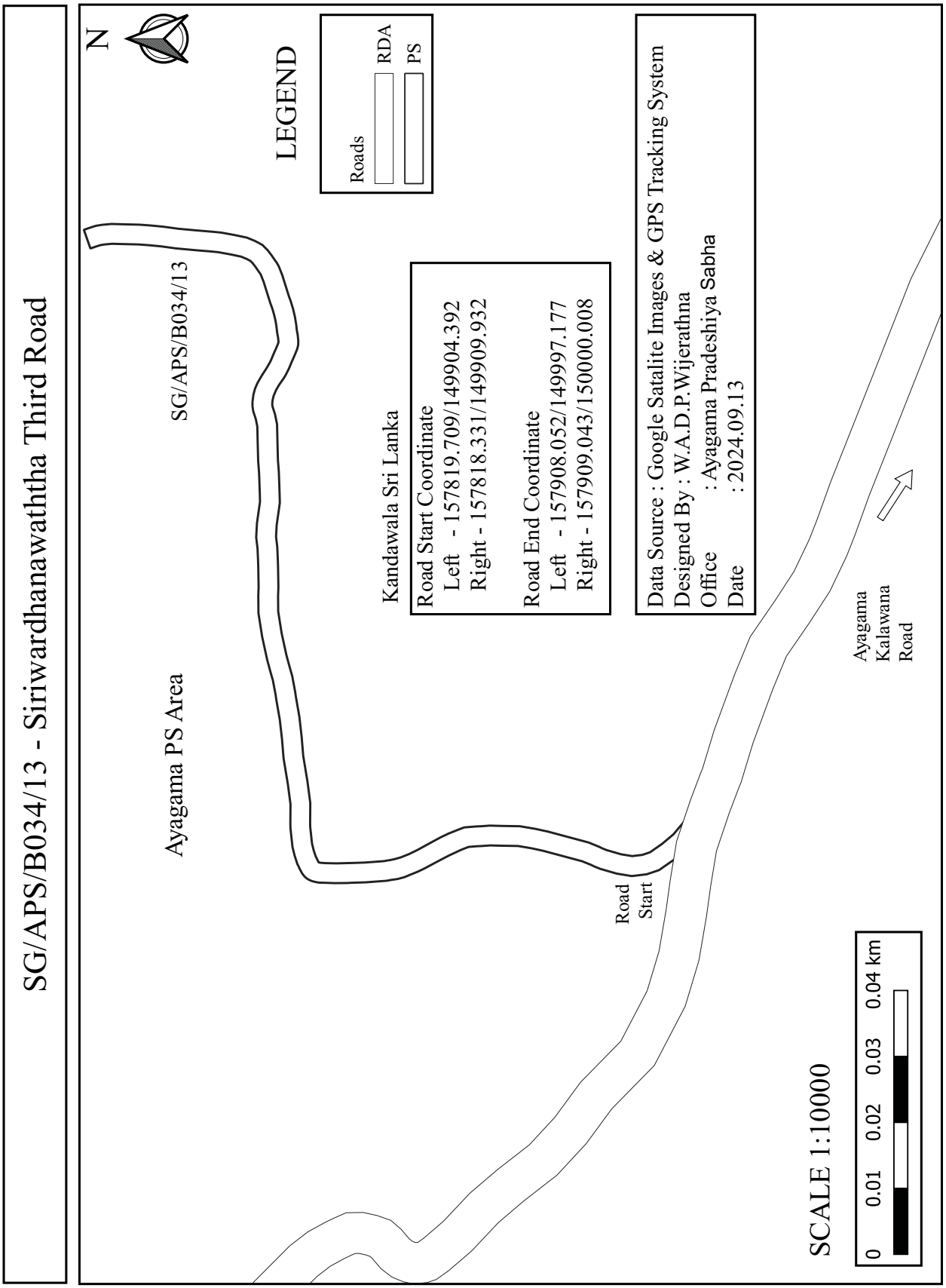
SG/APS/B034/13 - Siriwardhanawaththa Third Road
N
LEGEND
Roads
RDA
PS
SG/APS/B034/13
Kandawala Sri Lanka
Road Start Coordinate
Left - 157819.709/149904.392
Right - 157818.331/149909.932
Road End Coordinate
Left - 157908.052/149997.177
Right - 157909.043/150000.008
Data Source : Google Satalite Images & GPS Tracking System
Designed By : W.A.D.P.Wijerathna
Office : Ayagama Pradeshiya Sabha
Date : 2024.09.13
Ayagama PS Area
Road Start
Ayagama Kalawana Road
SCALE 1:10000
0 0.01 0.02 0.03 0.04 km

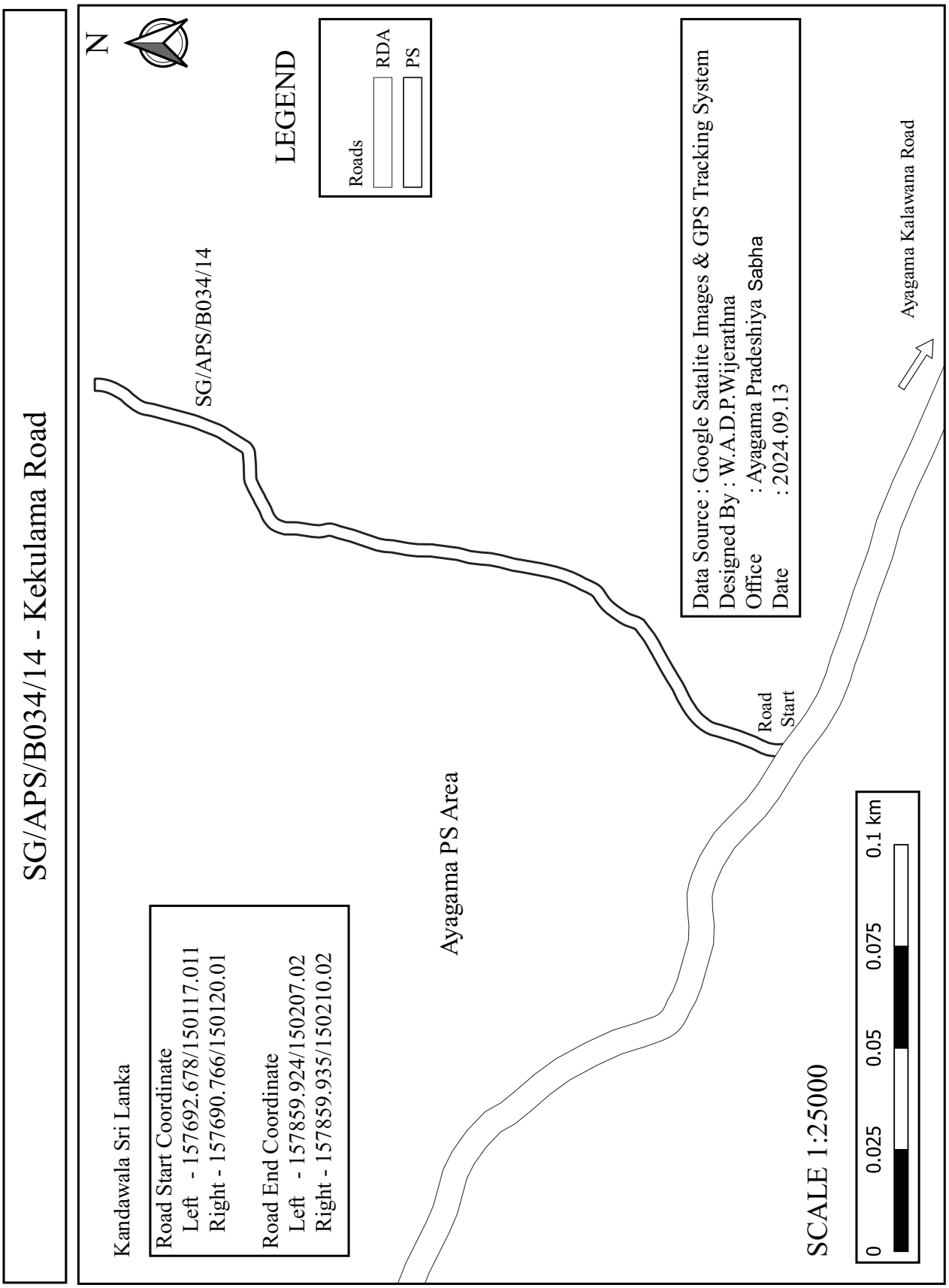
SG/APS/B034/14 - Kekulama Road
N
LEGEND
Roads
RDA
PS
SG/APS/B034/14
Data Source : Google Satalite Images & GPS Tracking System
Designed By : W.A.D.P.Wijerathna
Office : Ayagama Pradeshiya Sabha
Date : 2024.09.13
Ayagama Kalawana Road
Road Start
Ayagama PS Area
Kandawala Sri Lanka
Road Start Coordinate
Left - 157692.678/150117.011
Right - 157690.766/150120.01
Road End Coordinate
Left - 157859.924/150207.02
Right - 157859.935/150210.02
SCALE 1:25000
0
0.025
0.05
0.075
0.1 km

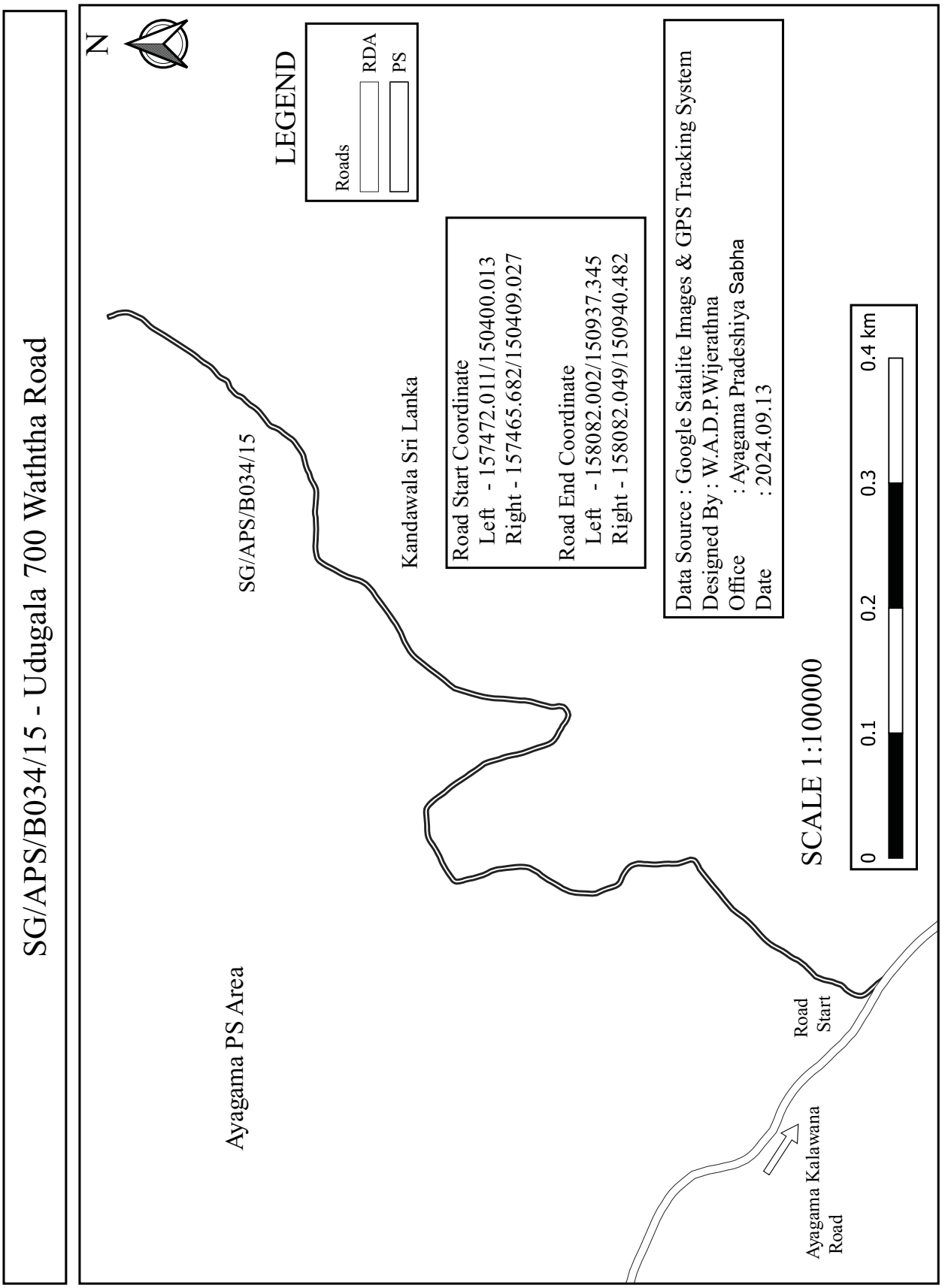
SG/APS/B034/15 - Udugala 700 Waththa Road
N
LEGEND
Roads
RDA
PS
Kandawala Sri Lanka
SG/APS/B034/15
Road Start Coordinate
Left - 157472.011/150400.013
Right - 157465.682/150409.027
Road End Coordinate
Left - 158082.002/150937.345
Right - 158082.049/150940.482
Data Source : Google Satalite Images & GPS Tracking System
Designed By : W.A.D.P.Wijerathna
Office : Ayagama Pradeshiya Sabha
Date : 2024.09.13
SCALE 1:100000
0
0.1
0.2
0.3
0.4 km
Ayagama PS Area
Road Start
Ayagama Kalawana Road

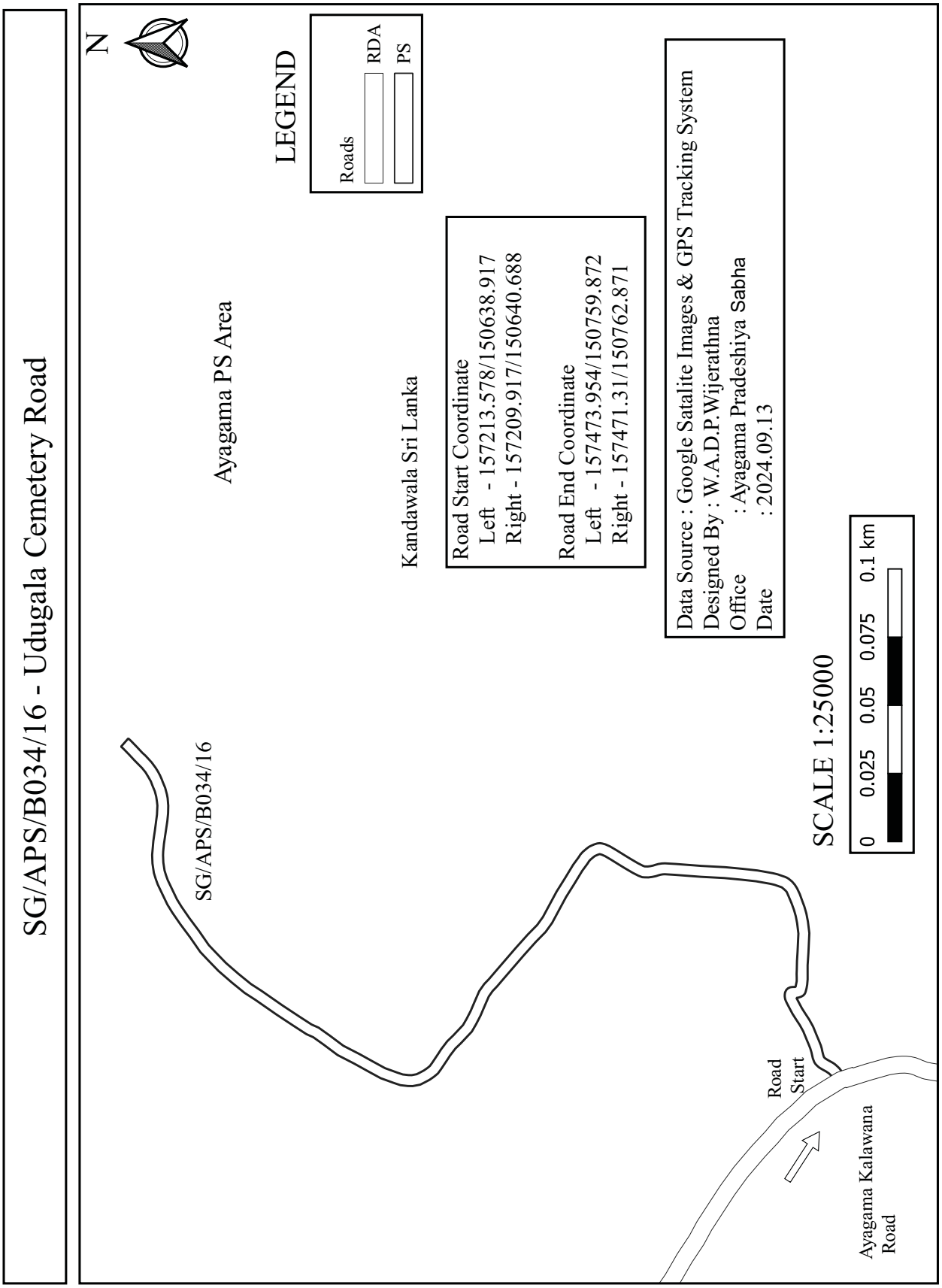
SG/APS/B034/16 - Udugala Cemetery Road
N
LEGEND
Roads
RDA
PS
Ayagama PS Area
Kandawala Sri Lanka
Road Start Coordinate
Left - 157213.578/150638.917
Right - 157209.917/150640.688
Road End Coordinate
Left - 157473.954/150759.872
Right - 157471.31/150762.871
Data Source : Google Satalite Images & GPS Tracking System
Designed By : W.A.D.P.Wijerathna
Office : Ayagama Pradeshiya Sabha
Date : 2024.09.13
SCALE 1:25000
0 0.025 0.05 0.075 0.1 km
SG/APS/B034/16
Road Start
Ayagama Kalawana Road

SG/APS/B034/16/01 - First Lane of Udugala Cemetery Road

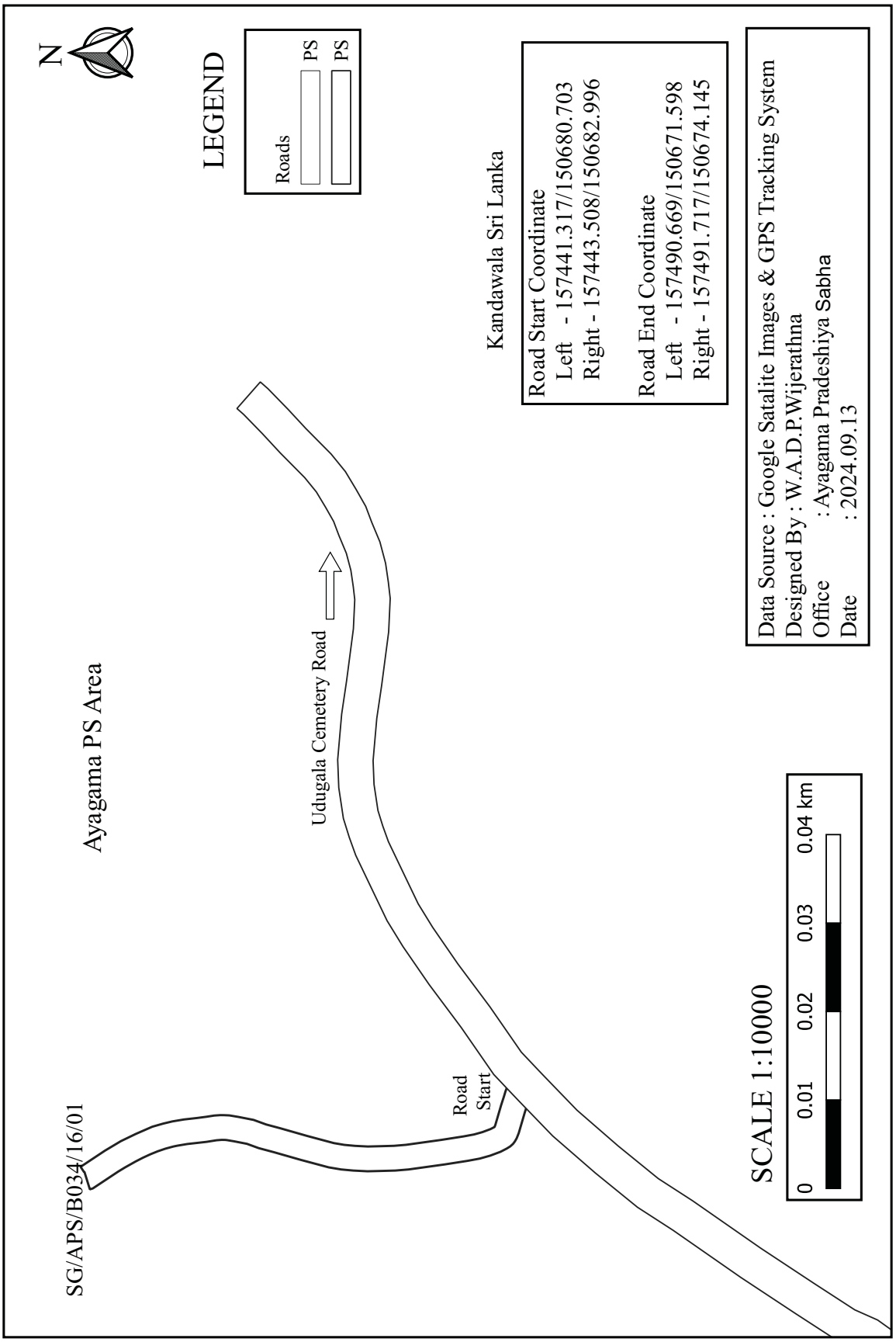

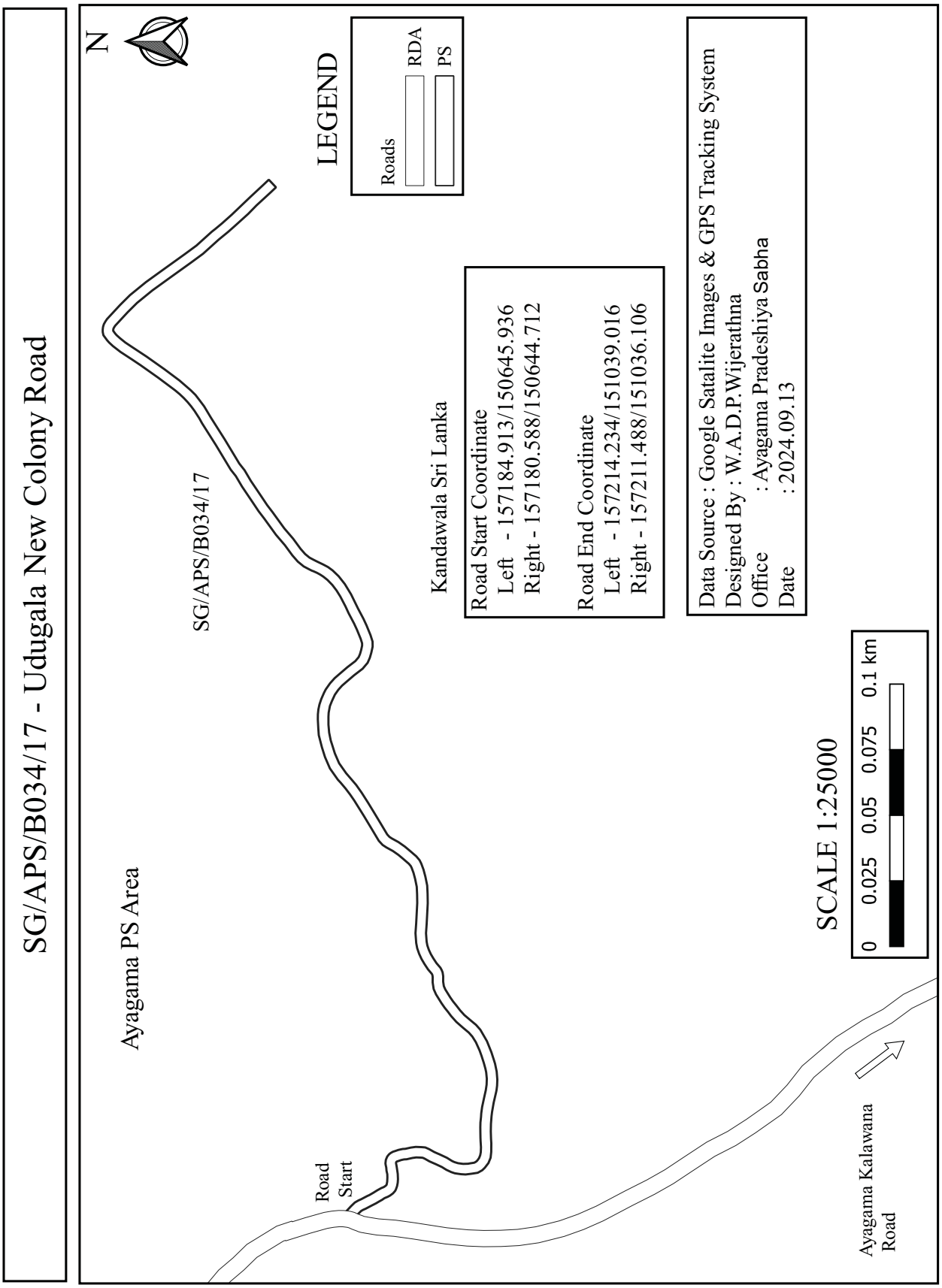
SG/APS/B034/17 - Udugala New Colony Road
N
LEGEND
Roads
RDA
PS
SG/APS/B034/17
Kandawala Sri Lanka
Road Start Coordinate
Left - 157184.913/150645.936
Right - 157180.588/150644.712
Road End Coordinate
Left - 157214.234/151039.016
Right - 157211.488/151036.106
Data Source : Google Satalite Images & GPS Tracking System
Designed By : W.A.D.P.Wijerathna
Office : Ayagama Pradeshiya Sabha
Date : 2024.09.13
Ayagama PS Area
SCALE 1:25000
0 0.025 0.05 0.075 0.1 km
Road Start
Ayagama Kalawana Road

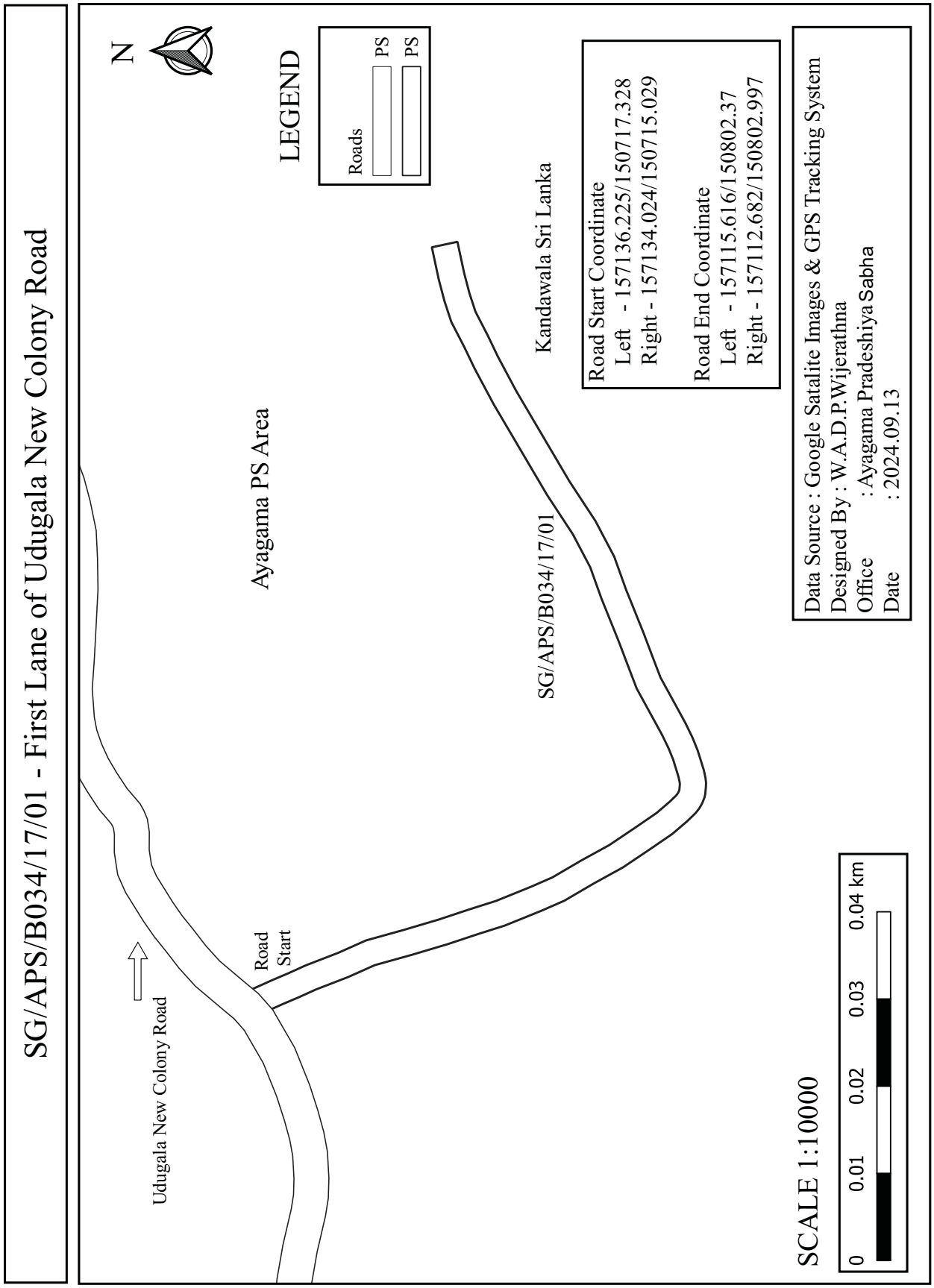
SG/APS/B034/17/01 - First Lane of Udugala New Colony Road
N
LEGEND
Roads
PS
PS
Kandawala Sri Lanka
Road Start Coordinate
Left - 157136.225/150717.328
Right - 157134.024/150715.029
Road End Coordinate
Left - 157115.616/150802.37
Right - 157112.682/150802.997
Ayagama PS Area
SG/APS/B034/17/01
Data Source : Google Satalite Images & GPS Tracking System
Designed By : W.A.D.P.Wijerathna
Office : Ayagama Pradeshiya Sabha
Date : 2024.09.13
Udugala New Colony Road
Road Start
SCALE 1:10000
0 0.01 0.02 0.03 0.04 km

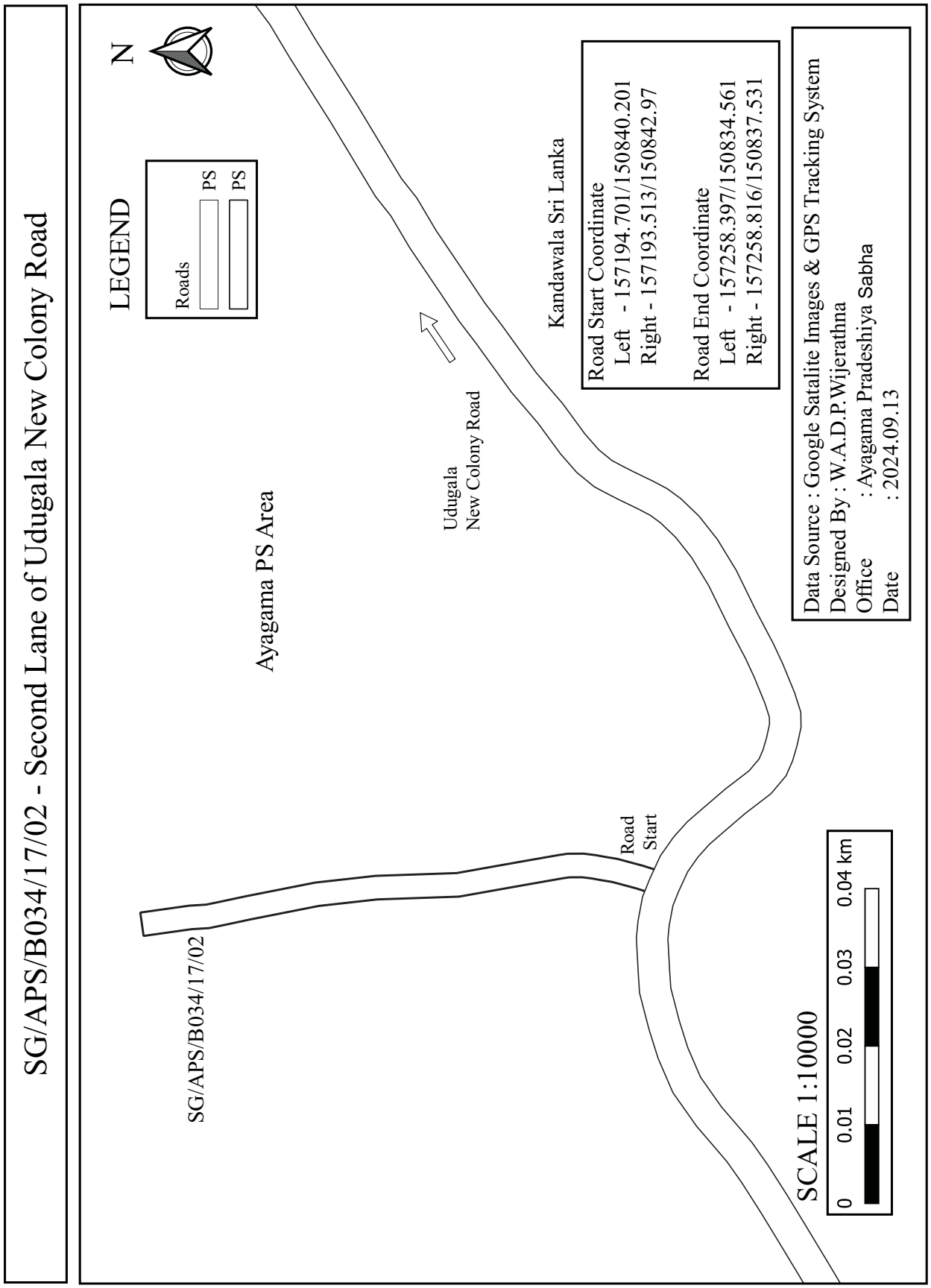
SG/APS/B034/17/02 - Second Lane of Udugala New Colony Road
N
LEGEND
Roads
PS
PS
Kandawala Sri Lanka
Road Start Coordinate
Left - 157194.701/150840.201
Right - 157193.513/150842.97
Road End Coordinate
Left - 157258.397/150834.561
Right - 157258.816/150837.531
Udugala
New Colony Road
Ayagama PS Area
Data Source : Google Satalite Images & GPS Tracking System
Designed By : W.A.D.P.Wijerathna
Office : Ayagama Pradeshiya Sabha
Date : 2024.09.13
Road
Start
SG/APS/B034/17/02
SCALE 1:10000
0 0.01 0.02 0.03 0.04 km

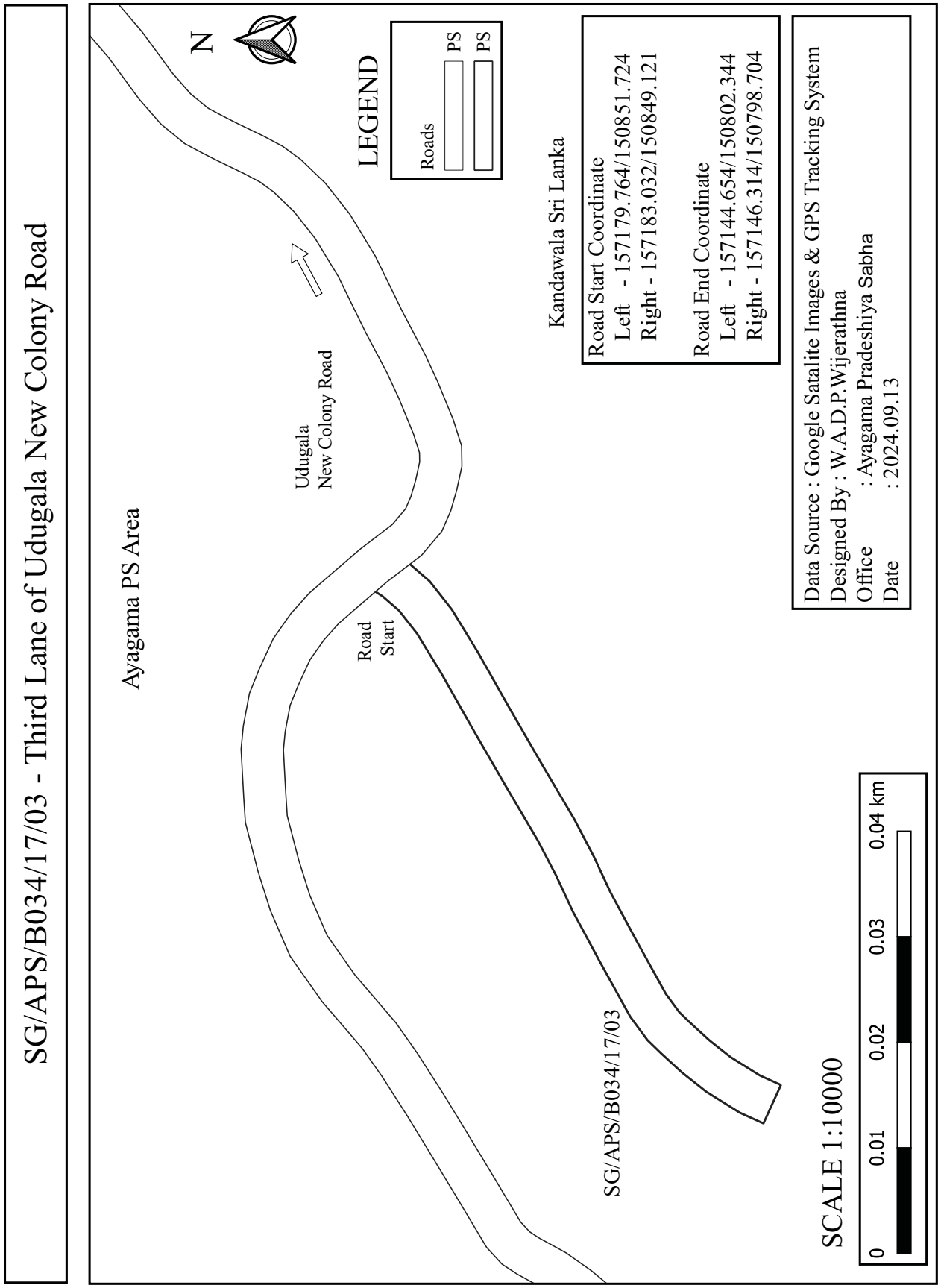
SG/APS/B034/17/03 - Third Lane of Udugala New Colony Road
N
LEGEND
Roads
PS
PS
Kandawala Sri Lanka
Road Start Coordinate
Left - 157179.764/150851.724
Right - 157183.032/150849.121
Road End Coordinate
Left - 157144.654/150802.344
Right - 157146.314/150798.704
Data Source : Google Satalite Images & GPS Tracking System
Designed By : W.A.D.P.Wijerathna
Office : Ayagama Pradeshiya Sabha
Date : 2024.09.13
Ayagama PS Area
Udugala
New Colony Road
Road
Start
SG/APS/B034/17/03
SCALE 1:10000
0
0.01
0.02
0.03
0.04 km

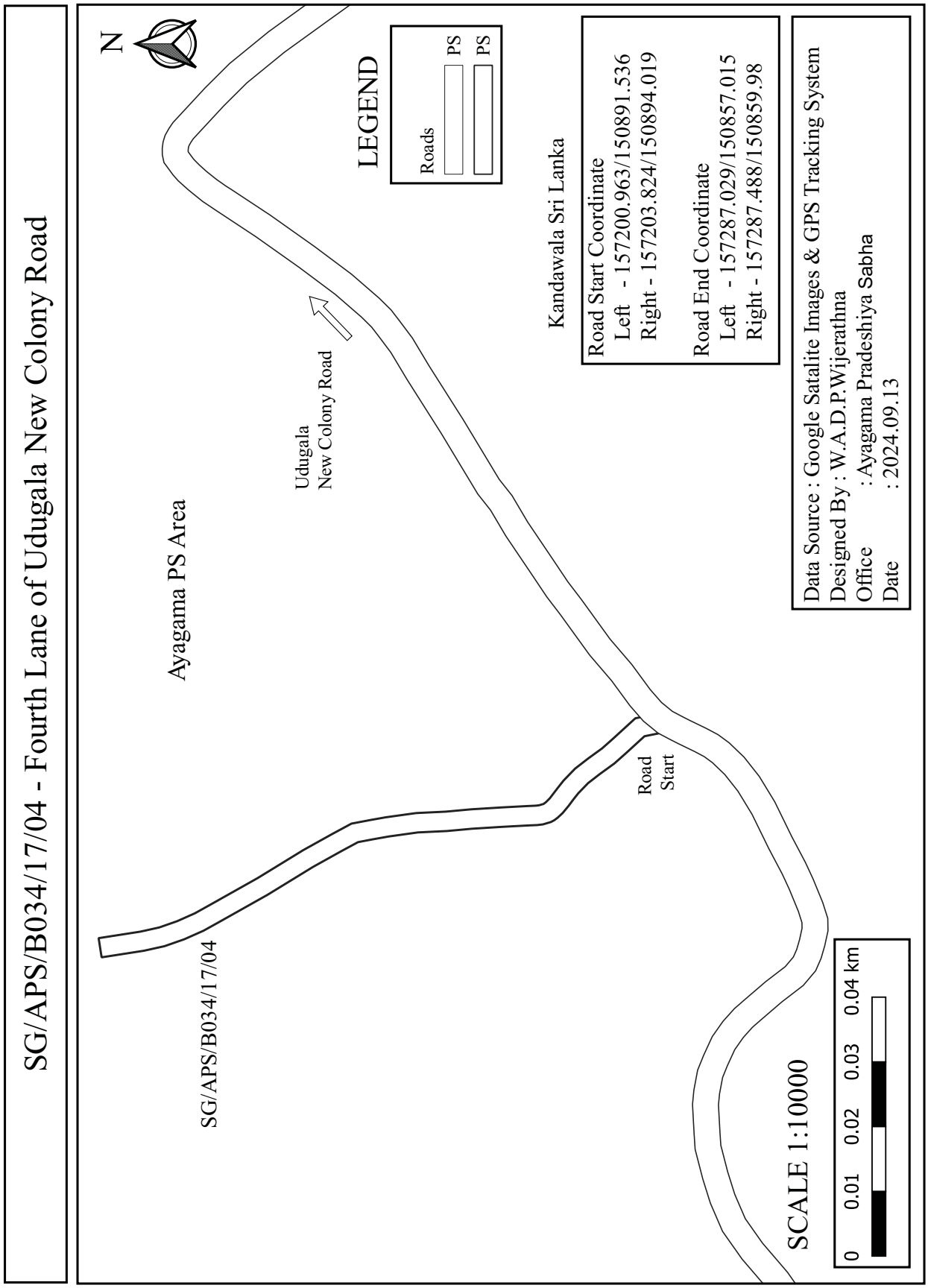
SG/APS/B034/17/04 - Fourth Lane of Udugala New Colony Road
N
LEGEND
Roads
PS
PS
Kandawala Sri Lanka
Road Start Coordinate
Left - 157200.963/150891.536
Right - 157203.824/150894.019
Road End Coordinate
Left - 157287.029/150857.015
Right - 157287.488/150859.98
Data Source : Google Satalite Images & GPS Tracking System
Designed By : W.A.D.P.Wijerathna
Office : Ayagama Pradeshiya Sabha
Date : 2024.09.13
Udugala
New Colony Road
Ayagama PS Area
Road
Start
SG/APS/B034/17/04
SCALE 1:10000
0 0.01 0.02 0.03 0.04 km

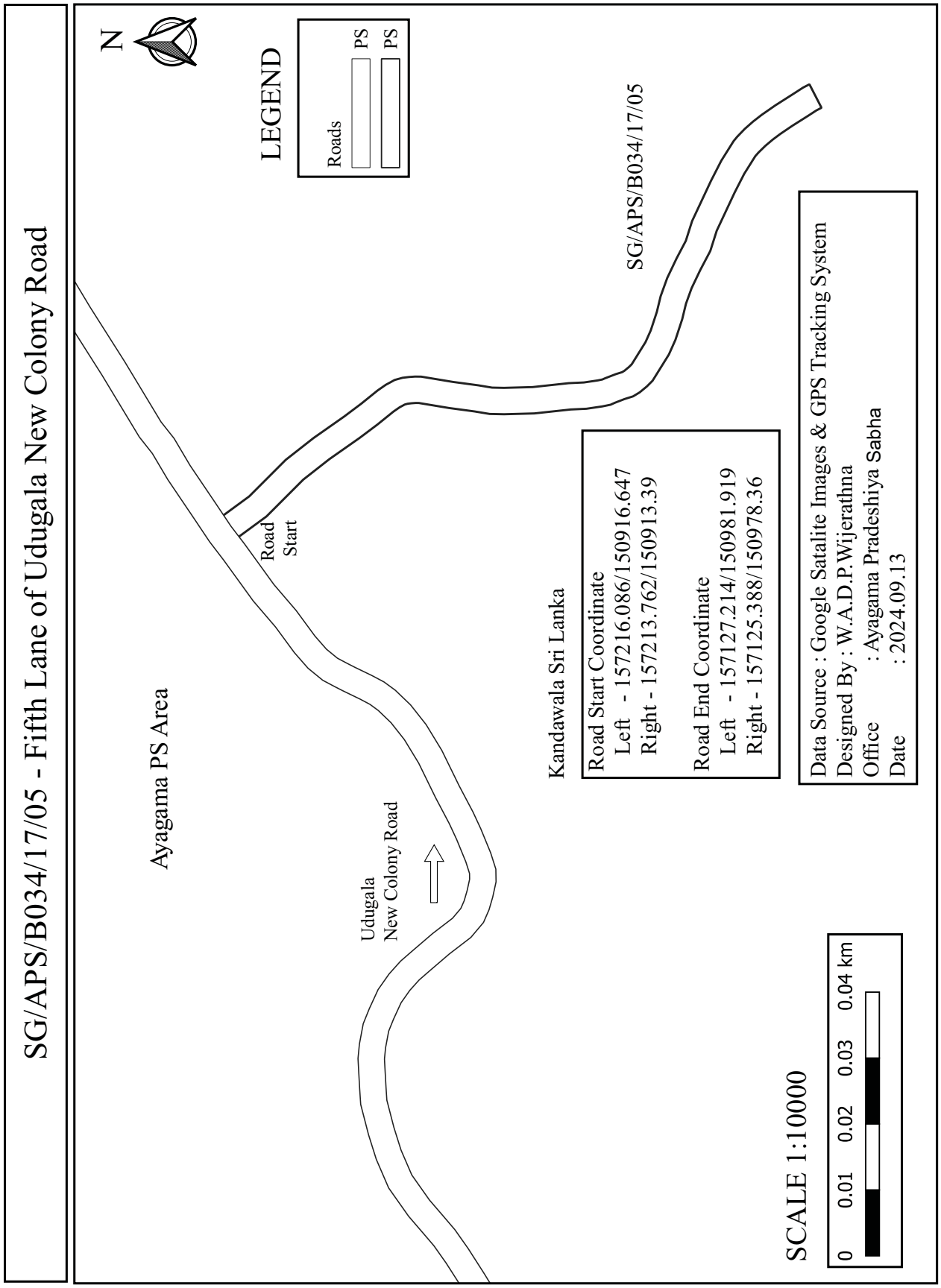
SG/APS/B034/17/05 - Fifth Lane of Udugala New Colony Road
N
LEGEND
Roads
PS
PS
SG/APS/B034/17/05
Road Start
Ayagama PS Area
Udugala New Colony Road
Kandawala Sri Lanka
Road Start Coordinate
Left - 157216.086/150916.647
Right - 157213.762/150913.39
Road End Coordinate
Left - 157127.214/150981.919
Right - 157125.388/150978.36
Data Source : Google Satalite Images & GPS Tracking System
Designed By : W.A.D.P.Wijerathna
Office : Ayagama Pradeshiya Sabha
Date : 2024.09.13
SCALE 1:10000
0 0.01 0.02 0.03 0.04 km

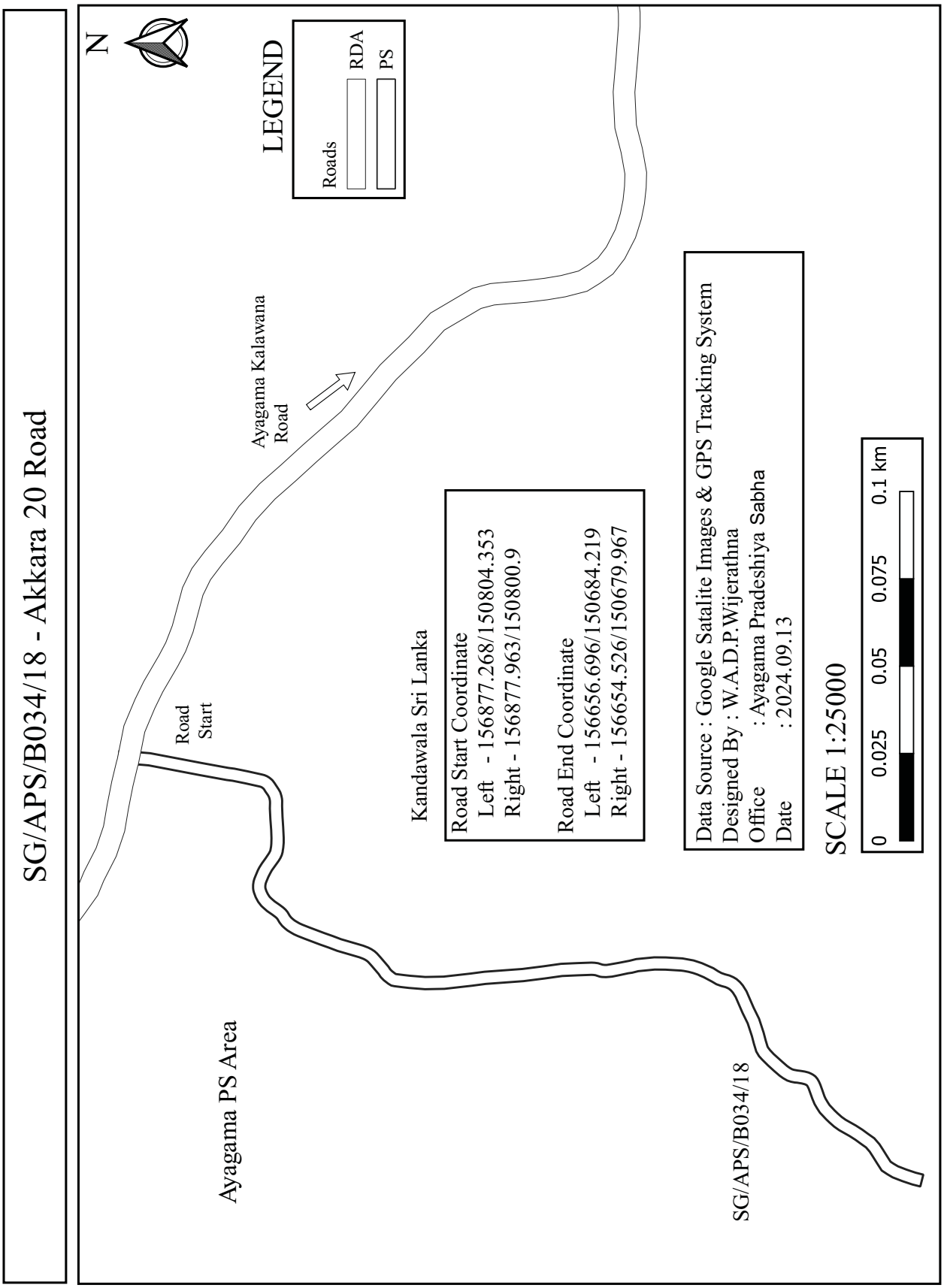
SG/APS/B034/18 - Akkara 20 Road
N
LEGEND
Roads
RDA
PS
Ayagama Kalawana Road
Road Start
Kandawala Sri Lanka
Road Start Coordinate
Left - 156877.268/150804.353
Right - 156877.963/150800.9
Road End Coordinate
Left - 156656.696/150684.219
Right - 156654.526/150679.967
Data Source : Google Satalite Images & GPS Tracking System
Designed By : W.A.D.P.Wijerathna
Office : Ayagama Pradeshiya Sabha
Date : 2024.09.13
SCALE 1:25000
0 0.025 0.05 0.075 0.1 km
Ayagama PS Area
SG/APS/B034/18

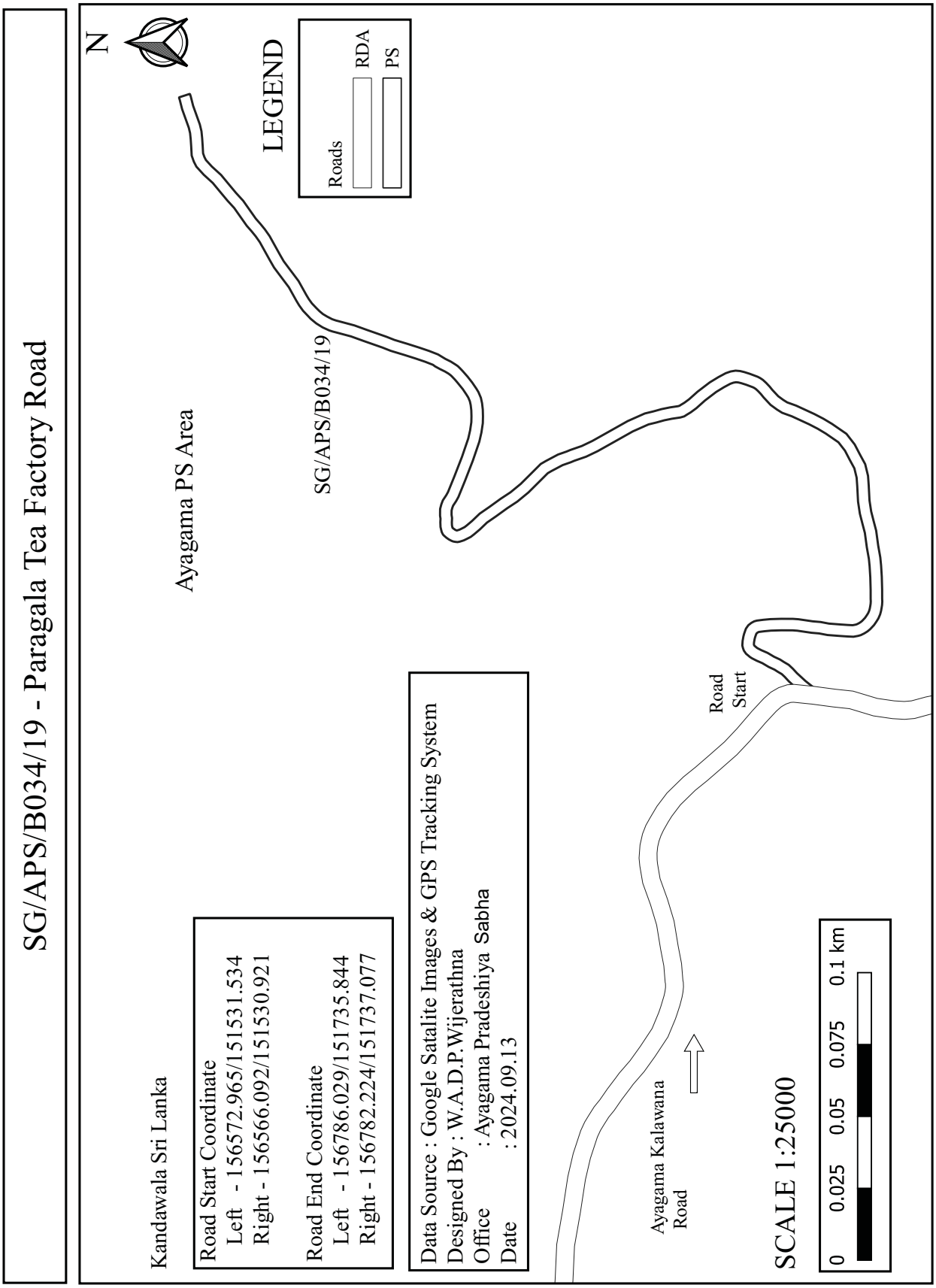
SG/APS/B034/19 - Paragala Tea Factory Road
N
LEGEND
Roads
RDA
PS
Ayagama PS Area
SG/APS/B034/19
Road Start
Kandawala Sri Lanka
Road Start Coordinate
Left - 156572.965/151531.534
Right - 156566.092/151530.921
Road End Coordinate
Left - 156786.029/151735.844
Right - 156782.224/151737.077
Data Source : Google Satalite Images & GPS Tracking System
Designed By : W.A.D.P.Wijerathna
Office : Ayagama Pradeshiya Sabha
Date : 2024.09.13
Ayagama Kalawana Road
SCALE 1:25000
0 0.025 0.05 0.075 0.1 km

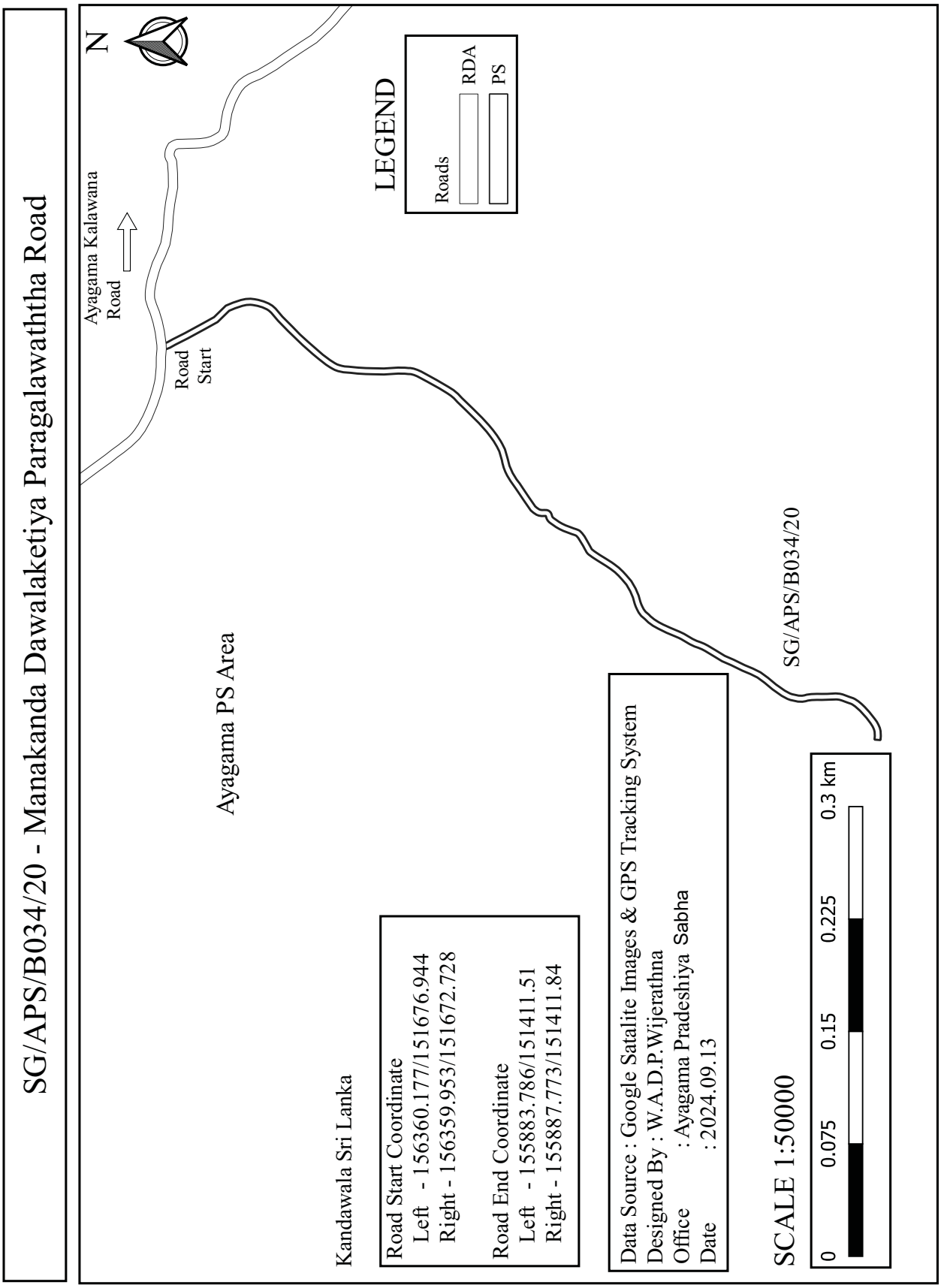
SG/APS/B034/20 - Manakanda Dawalaketiya Paragalawaththa Road
N
Ayagama Kalawana Road
Road Start
LEGEND
Roads
RDA
PS
Ayagama PS Area
SG/APS/B034/20
Kandawala Sri Lanka
Road Start Coordinate
Left - 156360.177/151676.944
Right - 156359.953/151672.728
Road End Coordinate
Left - 155883.786/151411.51
Right - 155887.773/151411.84
Data Source : Google Satalite Images & GPS Tracking System
Designed By : W.A.D.P.Wijerathna
Office : Ayagama Pradeshiya Sabha
Date : 2024.09.13
SCALE 1:50000
0
0.075
0.15
0.225
0.3 km

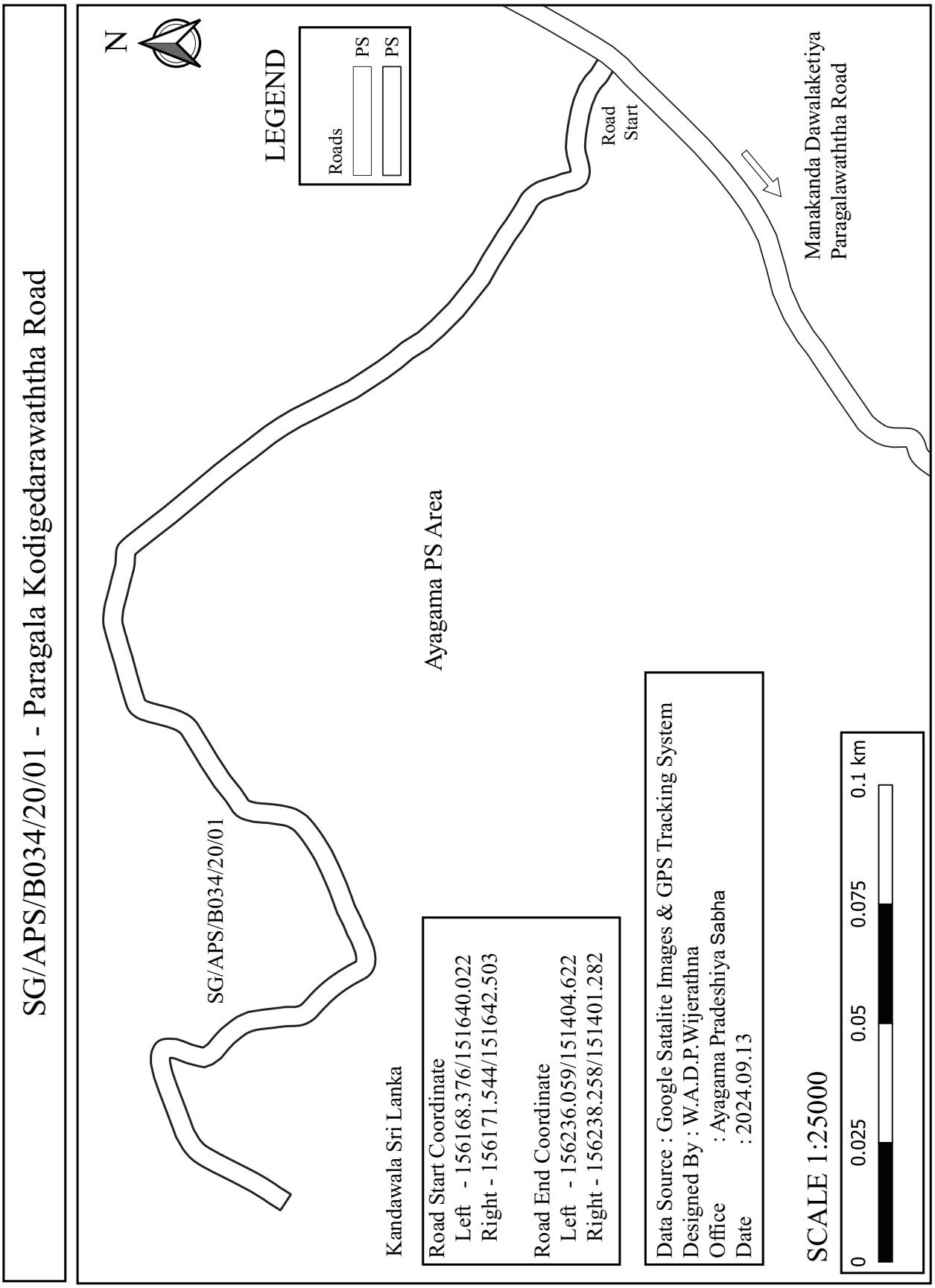
SG/APS/B034/20/01 - Paragala Kodigedarawaththa Road
N
LEGEND
Roads
PS
PS
Road Start
Manakanda Dawalaketiya Paragalawaththa Road
Ayagama PS Area
SG/APS/B034/20/01
Kandawala Sri Lanka
Road Start Coordinate
Left - 156168.376/151640.022
Right - 156171.544/151642.503
Road End Coordinate
Left - 156236.059/151404.622
Right - 156238.258/151401.282
Data Source : Google Satalite Images & GPS Tracking System
Designed By : W.A.D.P.Wijerathna
Office : Ayagama Pradeshiya Sabha
Date : 2024.09.13
SCALE 1:25000
0
0.025
0.05
0.075
0.1 km

SG/APS/B034/20/02 - Paragala Manakanda Road

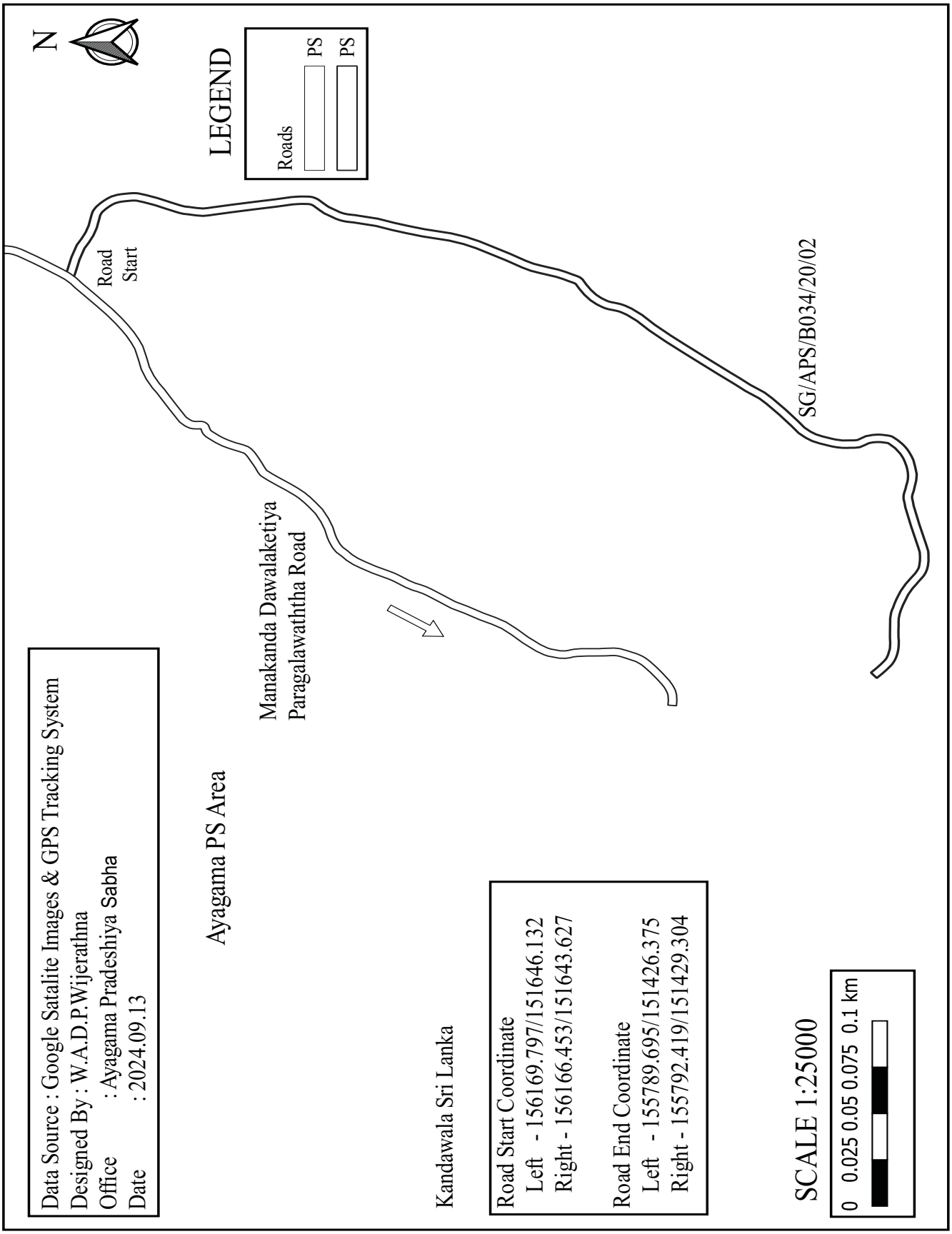

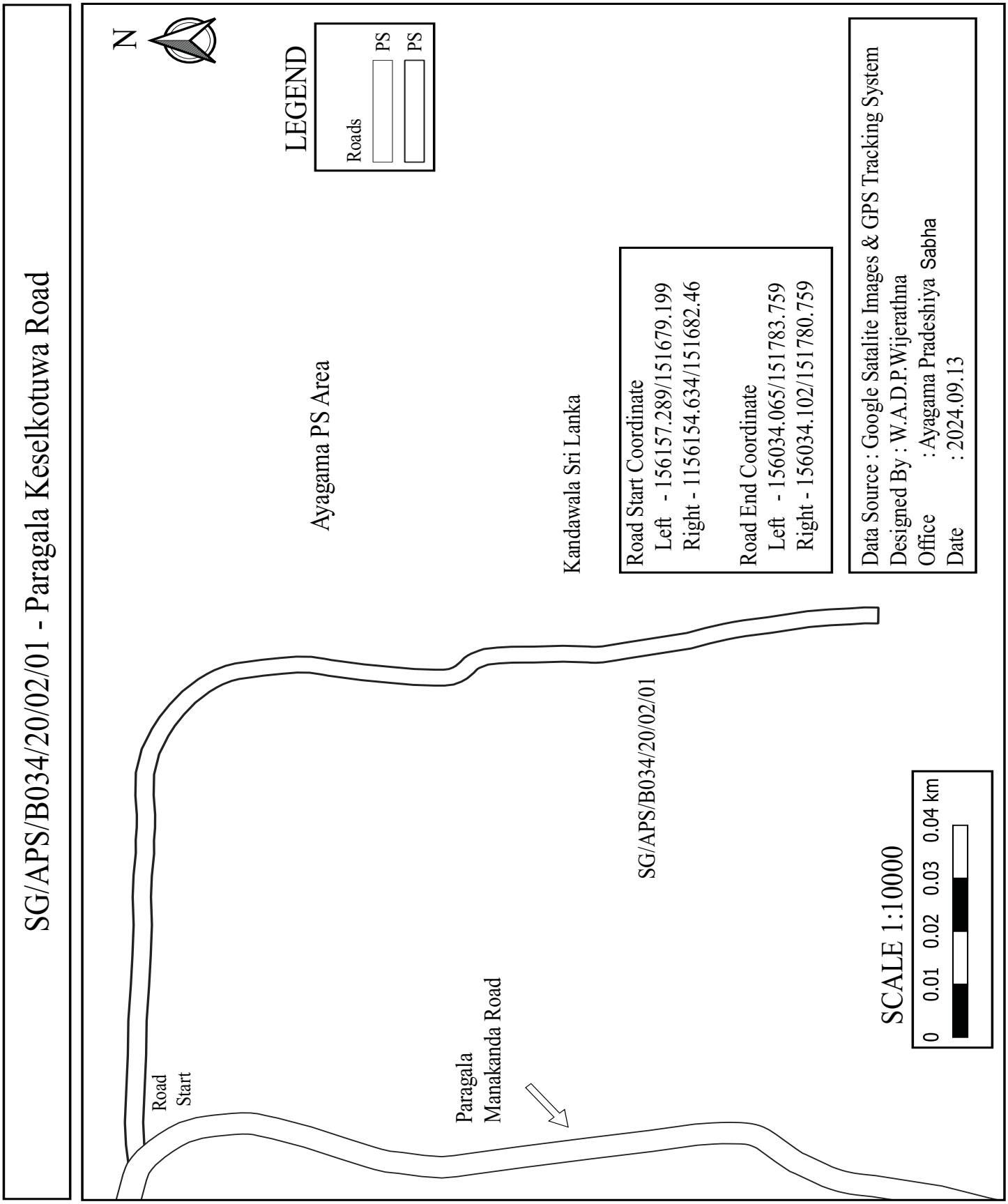
SG/APS/B034/20/02/01 - Paragala Keselkotuwa Road
N
LEGEND
Roads
PS
PS
Ayagama PS Area
Kandawala Sri Lanka
Road Start Coordinate
Left - 156157.289/151679.199
Right - 1156154.634/151682.46
Road End Coordinate
Left - 156034.065/151783.759
Right - 156034.102/151780.759
Data Source : Google Satalite Images & GPS Tracking System
Designed By : W.A.D.P.Wijerathna
Office : Ayagama Pradeshiya Sabha
Date : 2024.09.13
SG/APS/B034/20/02/01
Road Start
Paragala Manakanda Road
SCALE 1:10000
0 0.01 0.02 0.03 0.04 km

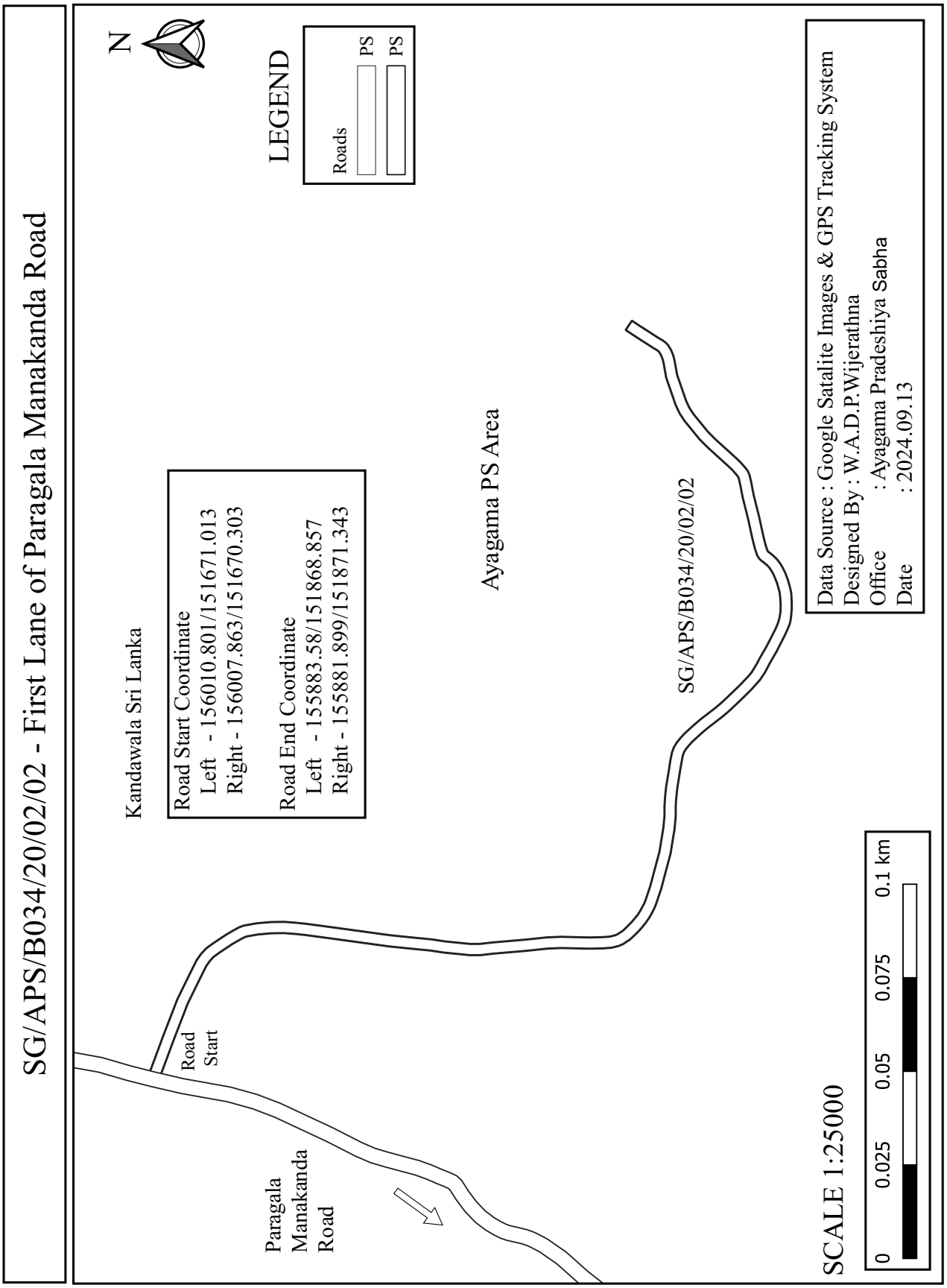
SG/APS/B034/20/02/02 - First Lane of Paragala Manakanda Road
N
LEGEND
Roads
PS
PS
Kandawala Sri Lanka
Road Start Coordinate
Left - 156010.801/151671.013
Right - 156007.863/151670.303
Road End Coordinate
Left - 155883.58/151868.857
Right - 155881.899/151871.343
Ayagama PS Area
SG/APS/B034/20/02/02
Data Source : Google Satalite Images & GPS Tracking System
Designed By : W.A.D.P.Wijerathna
Office : Ayagama Pradeshiya Sabha
Date : 2024.09.13
Road Start
Paragala Manakanda Road
SCALE 1:25000
0
0.025
0.05
0.075
0.1 km

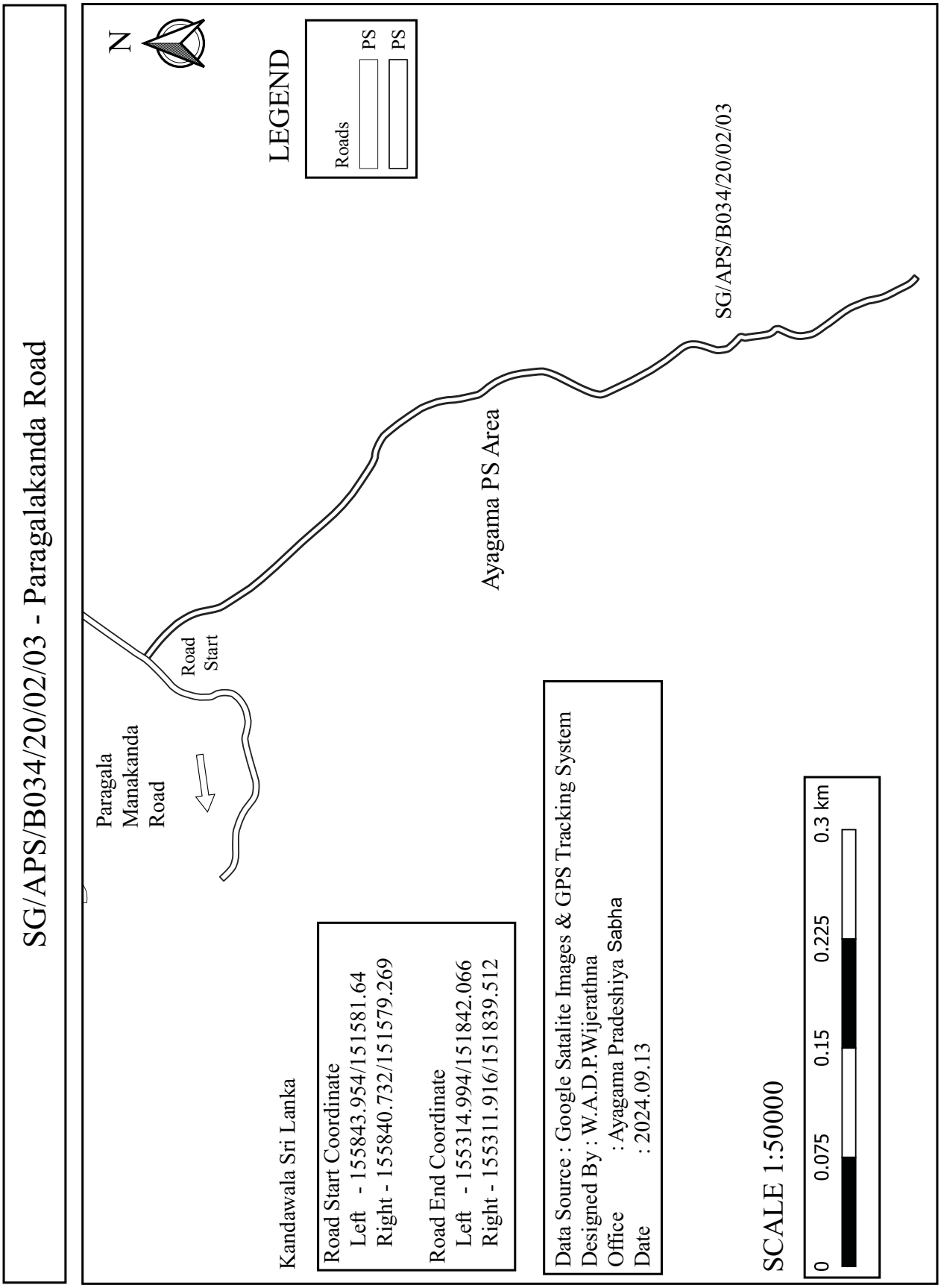
SG/APS/B034/20/02/03 - Paragalakanda Road
N
LEGEND
Roads
PS
PS
SG/APS/B034/20/02/03
Ayagama PS Area
Road Start
Paragala Manakanda Road
Kandawala Sri Lanka
Road Start Coordinate
Left - 155843.954/151581.64
Right - 155840.732/151579.269
Road End Coordinate
Left - 155314.994/151842.066
Right - 155311.916/151839.512
Data Source : Google Satalite Images & GPS Tracking System
Designed By : W.A.D.P.Wijerathna
Office : Ayagama Pradeshiya Sabha
Date : 2024.09.13
SCALE 1:50000
0
0.075
0.15
0.225
0.3 km

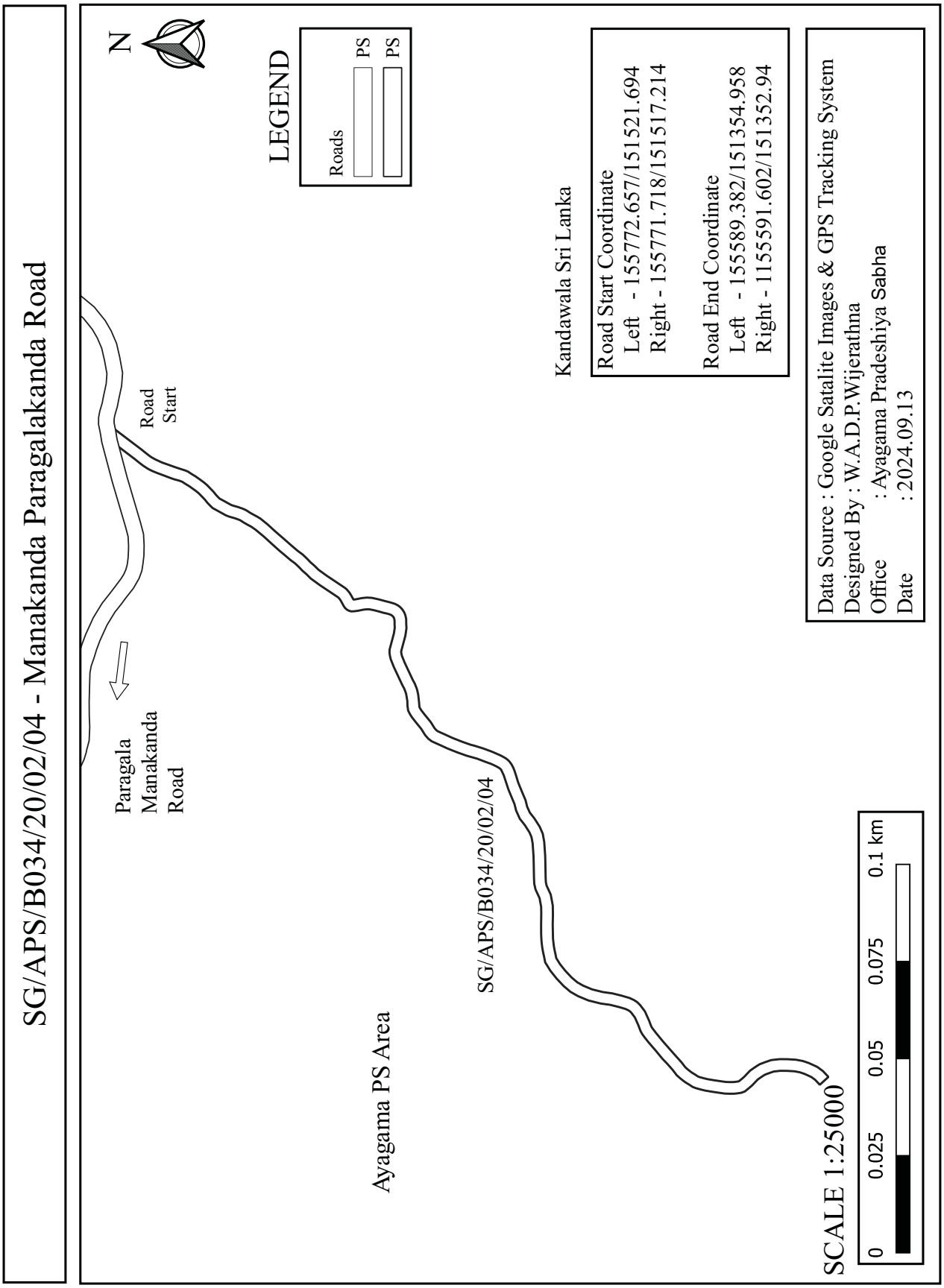
SG/APS/B034/20/02/04 - Manakanda Paragalakanda Road
N
LEGEND
Roads
PS
PS
Road Start Coordinate
Left - 155772.657/151521.694
Right - 155771.718/151517.214
Road End Coordinate
Left - 155589.382/151354.958
Right - 1155591.602/151352.94
Data Source : Google Satalite Images & GPS Tracking System
Designed By : W.A.D.P.Wijerathna
Office : Ayagama Pradeshiya Sabha
Date : 2024.09.13
Kandawala Sri Lanka
Road Start
Paragala Manakanda Road
SG/APS/B034/20/02/04
Ayagama PS Area
SCALE 1:25000
0
0.025
0.05
0.075
0.1 km

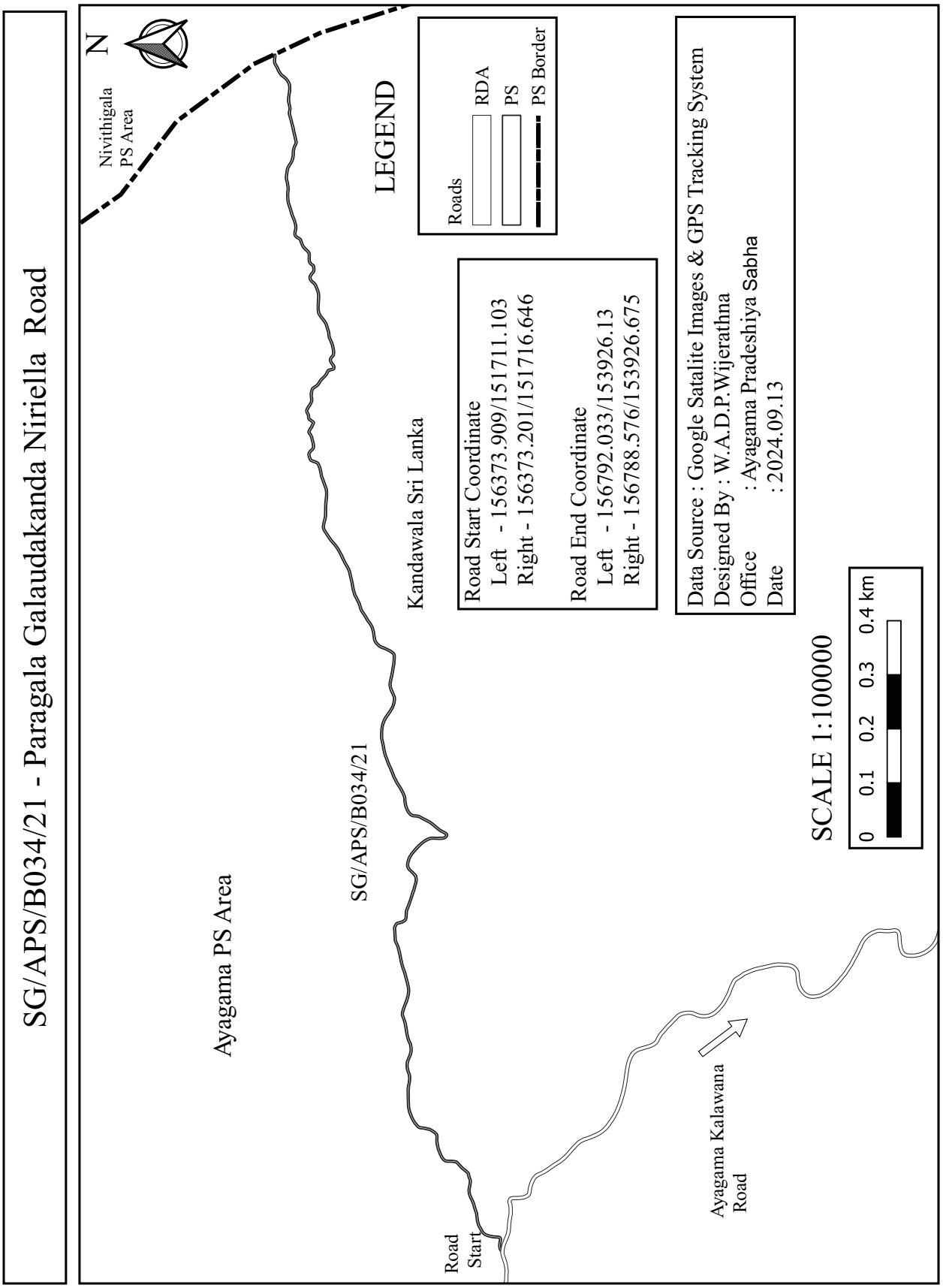
SG/APS/B034/21 - Paragala Galaudakanda Niriella Road
N
Nivithigala PS Area
LEGEND
Roads
RDA
PS
PS Border
Kandawala Sri Lanka
Road Start Coordinate
Left - 156373.909/151711.103
Right - 156373.201/151716.646
Road End Coordinate
Left - 156792.033/153926.13
Right - 156788.576/153926.675
Data Source : Google Satalite Images & GPS Tracking System
Designed By : W.A.D.P.Wijerathna
Office : Ayagama Pradeshiya Sabha
Date : 2024.09.13
SCALE 1:100000
0 0.1 0.2 0.3 0.4 km
Ayagama PS Area
SG/APS/B034/21
Ayagama Kalawana Road
Road Start

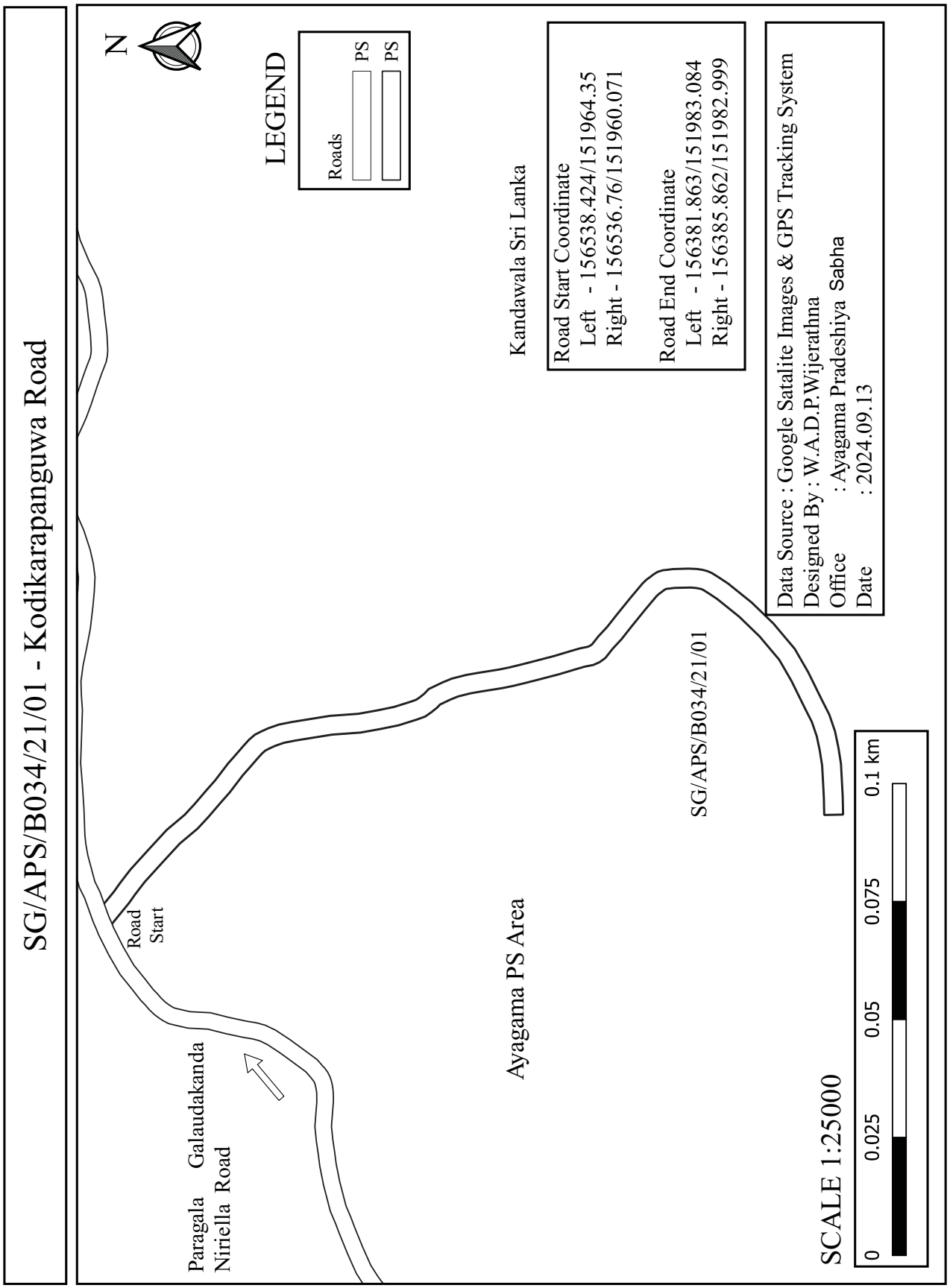
SG/APS/B034/21/01 - Kodikarapanguwa Road
N
LEGEND
Roads
PS
PS
Kandawala Sri Lanka
Road Start Coordinate
Left - 156538.424/151964.35
Right - 156536.76/151960.071
Road End Coordinate
Left - 156381.863/151983.084
Right - 156385.862/151982.999
Data Source : Google Satalite Images & GPS Tracking System
Designed By : W.A.D.P.Wijerathna
Office : Ayagama Pradeshiya Sabha
Date : 2024.09.13
SG/APS/B034/21/01
Road Start
Ayagama PS Area
Paragala Galaudakanda Niriella Road
SCALE 1:25000
0
0.025
0.05
0.075
0.1 km

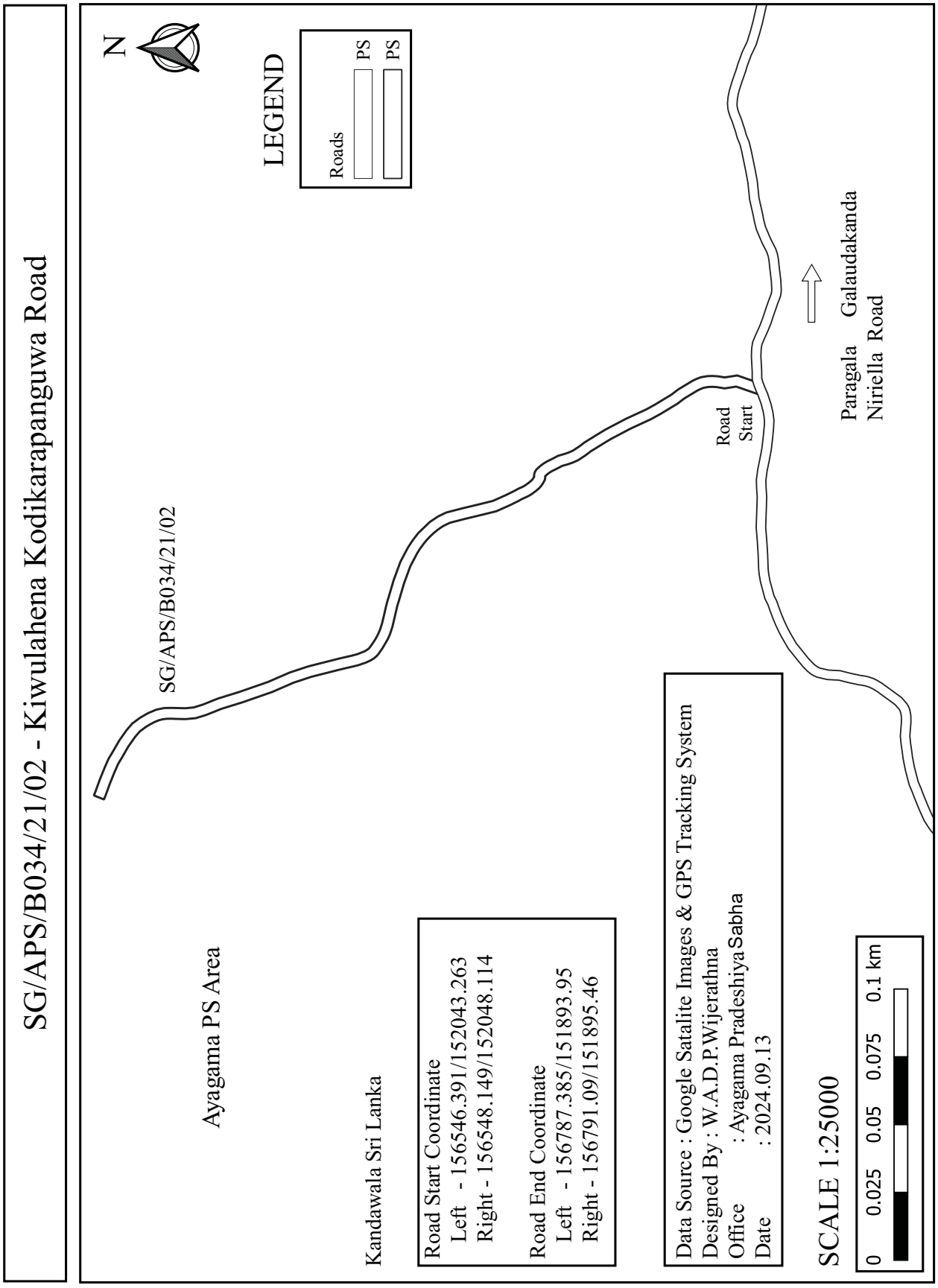
SG/APS/B034/21/02 - Kiwulahena Kodikarapanguwa Road
N
LEGEND
Roads
PS
PS
SG/APS/B034/21/02
Road Start
Paragala Galaudakanda Niriella Road
Ayagama PS Area
Kandawala Sri Lanka
Road Start Coordinate
Left - 156546.391/152043.263
Right - 156548.149/152048.114
Road End Coordinate
Left - 156787.385/151893.95
Right - 156791.09/151895.46
Data Source : Google Satalite Images & GPS Tracking System
Designed By : W.A.D.P.Wijerathna
Office : Ayagama Pradeshiya Sabha
Date : 2024.09.13
SCALE 1:25000
0 0.025 0.05 0.075 0.1 km

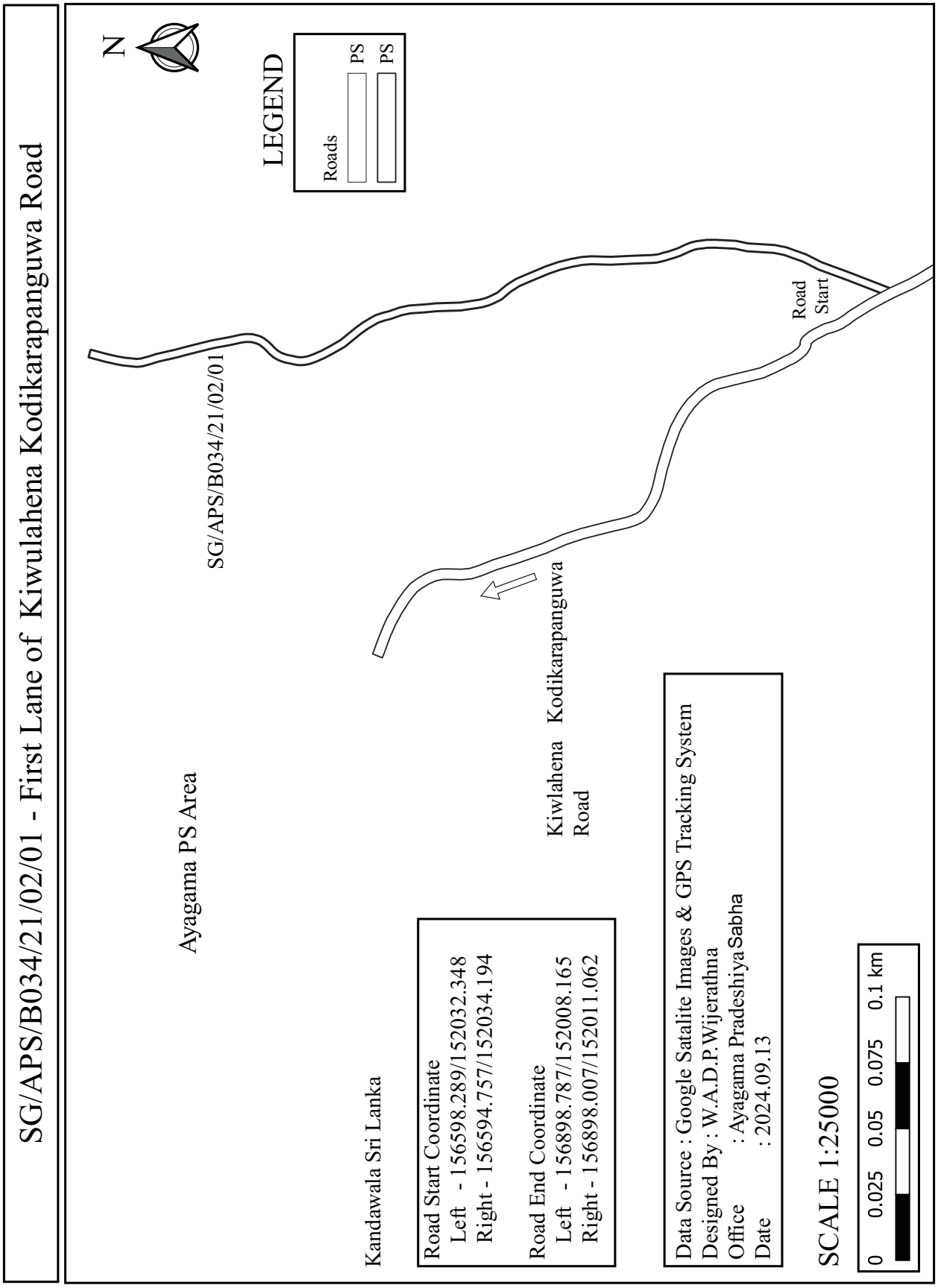
SG/APS/B034/21/02/01 - First Lane of Kiwulahena Kodikarapanguwa Road
N
LEGEND
Roads
PS
PS
SG/APS/B034/21/02/01
Road Start
Kiwlahena Kodikarapanguwa Road
Ayagama PS Area
Kandawala Sri Lanka
Road Start Coordinate
Left - 156598.289/152032.348
Right - 156594.757/152034.194
Road End Coordinate
Left - 156898.787/152008.165
Right - 156898.007/152011.062
Data Source : Google Satalite Images & GPS Tracking System
Designed By : W.A.D.P.Wijerathna
Office : Ayagama Pradeshiya Sabha
Date : 2024.09.13
SCALE 1:25000
0 0.025 0.05 0.075 0.1 km

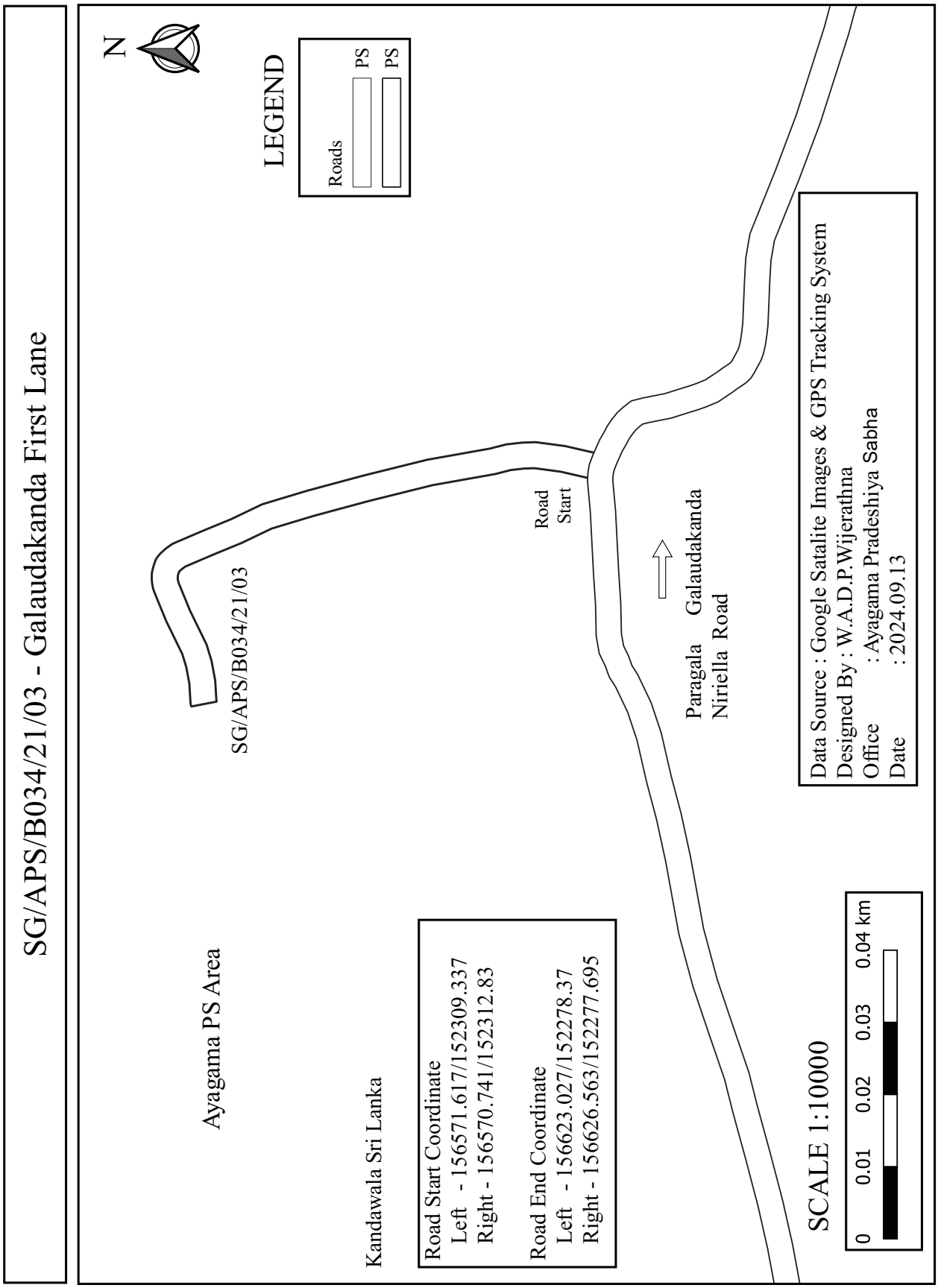
SG/APS/B034/21/03 - Galaudakanda First Lane
N
LEGEND
Roads
PS
PS
SG/APS/B034/21/03
Road Start
Paragala Galaudakanda Niriella Road
Data Source : Google Satalite Images & GPS Tracking System
Designed By : W.A.D.P.Wijerathna
Office : Ayagama Pradeshiya Sabha
Date : 2024.09.13
Ayagama PS Area
Kandawala Sri Lanka
Road Start Coordinate
Left - 156571.617/152309.337
Right - 156570.741/152312.83
Road End Coordinate
Left - 156623.027/152278.37
Right - 156626.563/152277.695
SCALE 1:10000
0 0.01 0.02 0.03 0.04 km

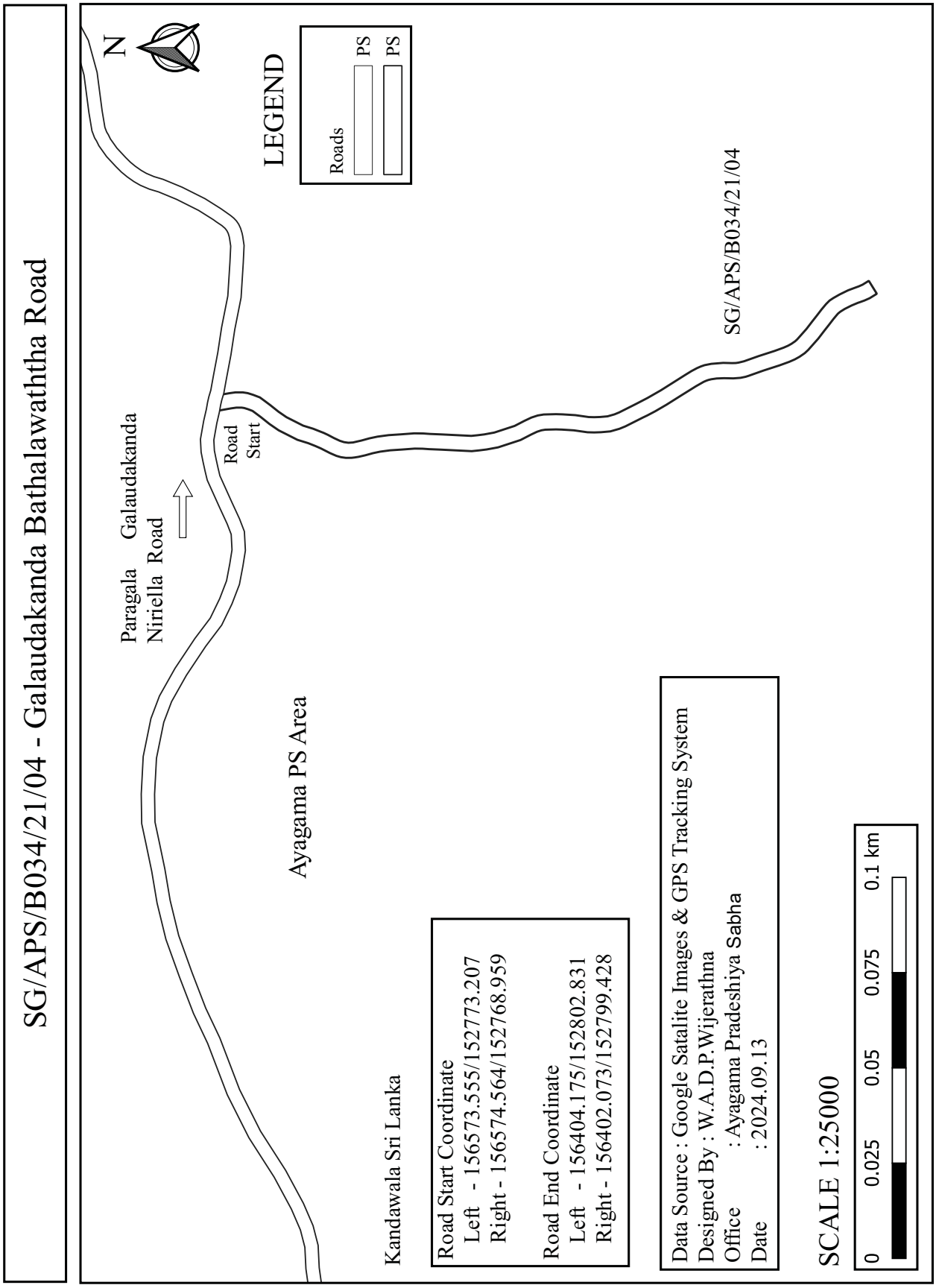
SG/APS/B034/21/04 - Galaudakanda Bathalawaththa Road
N
LEGEND
Roads
PS
PS
SG/APS/B034/21/04
Road Start
Paragala Galaudakanda Niriella Road
Ayagama PS Area
Kandawala Sri Lanka
Road Start Coordinate
Left - 156573.555/152773.207
Right - 156574.564/152768.959
Road End Coordinate
Left - 156404.175/152802.831
Right - 156402.073/152799.428
Data Source : Google Satalite Images & GPS Tracking System
Designed By : W.A.D.P.Wijerathna
Office : Ayagama Pradeshiya Sabha
Date : 2024.09.13
SCALE 1:25000
0
0.025
0.05
0.075
0.1 km

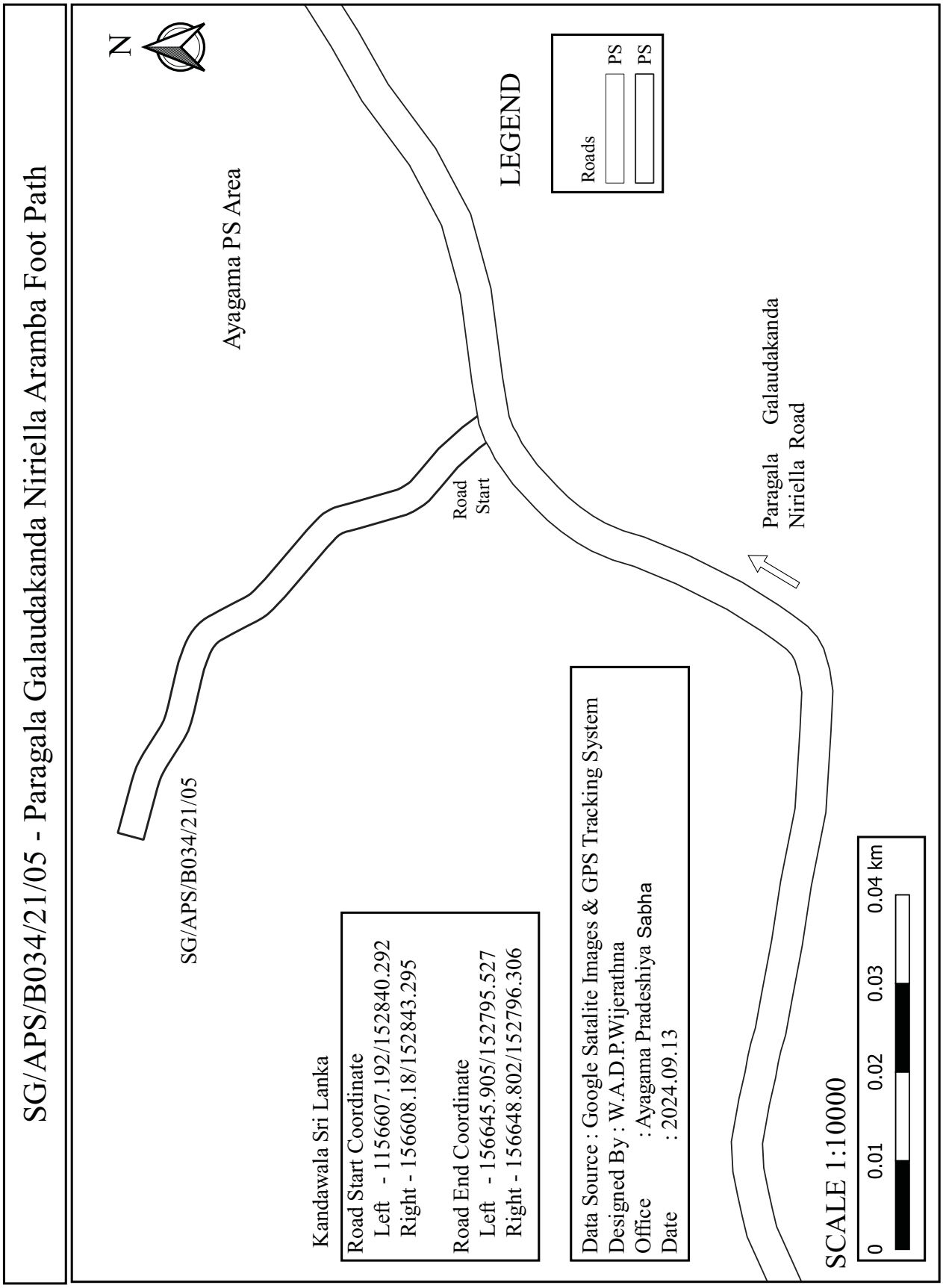
SG/APS/B034/21/05 - Paragala Galaudakanda Niriella Aramba Foot Path
N
Ayagama PS Area
LEGEND
Roads
PS
PS
Road Start
Paragala Galaudakanda Niriella Road
SG/APS/B034/21/05
Kandawala Sri Lanka
Road Start Coordinate
Left - 1156607.192/152840.292
Right - 156608.18/152843.295
Road End Coordinate
Left - 156645.905/152795.527
Right - 156648.802/152796.306
Data Source : Google Satalite Images & GPS Tracking System
Designed By : W.A.D.P.Wijerathna
Office : Ayagama Pradeshiya Sabha
Date : 2024.09.13
SCALE 1:10000
0 0.01 0.02 0.03 0.04 km

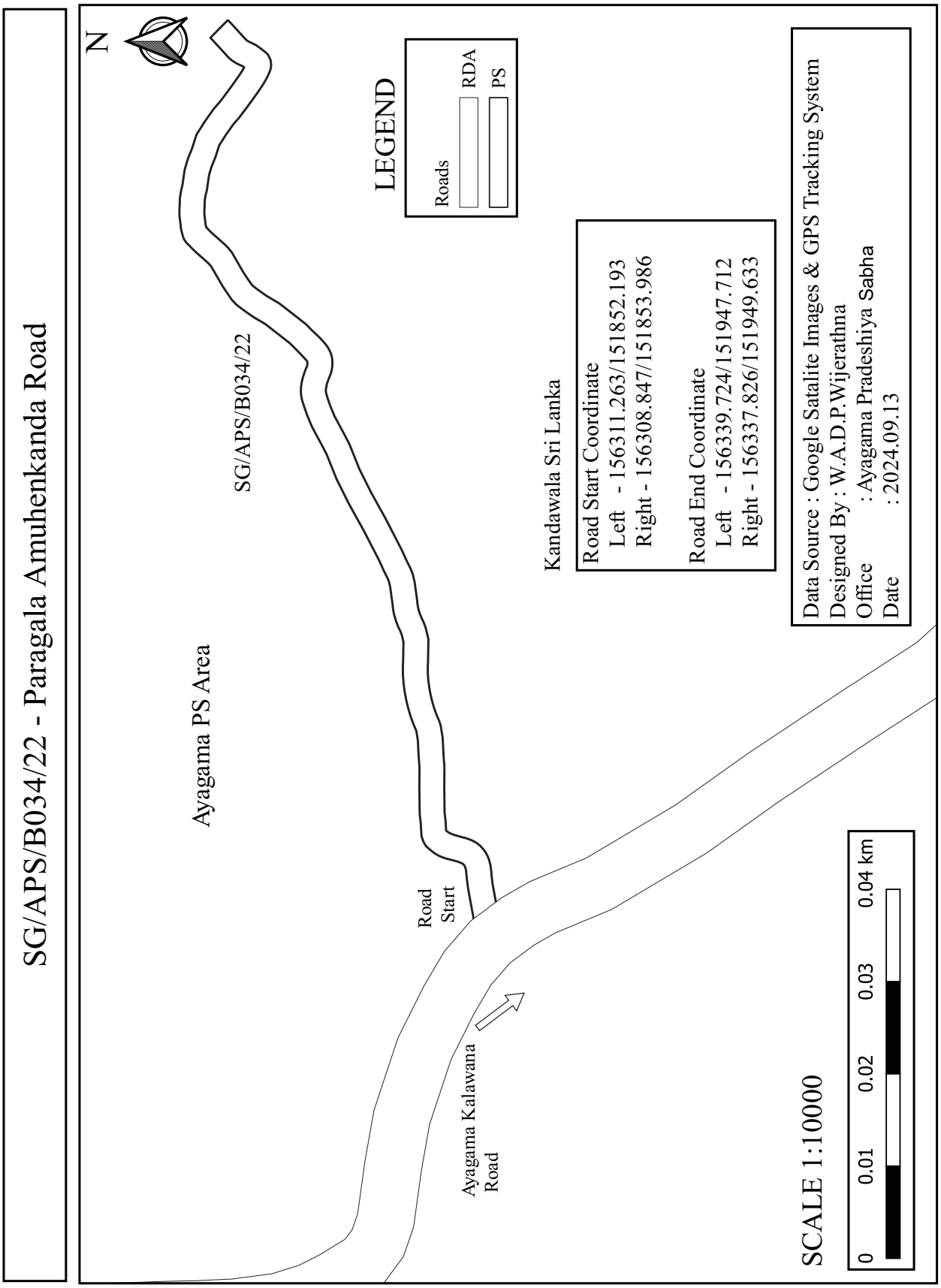
SG/APS/B034/22 - Paragala Amuhenkanda Road
N
SG/APS/B034/22
LEGEND
Roads
RDA
PS
Kandawala Sri Lanka
Road Start Coordinate
Left - 156311.263/151852.193
Right - 156308.847/151853.986
Road End Coordinate
Left - 156339.724/151947.712
Right - 156337.826/151949.633
Data Source : Google Satalite Images & GPS Tracking System
Designed By : W.A.D.P.Wijerathna
Office : Ayagama Pradeshiya Sabha
Date : 2024.09.13
Ayagama PS Area
Road Start
Ayagama Kalawana Road
SCALE 1:10000
0
0.01
0.02
0.03
0.04 km

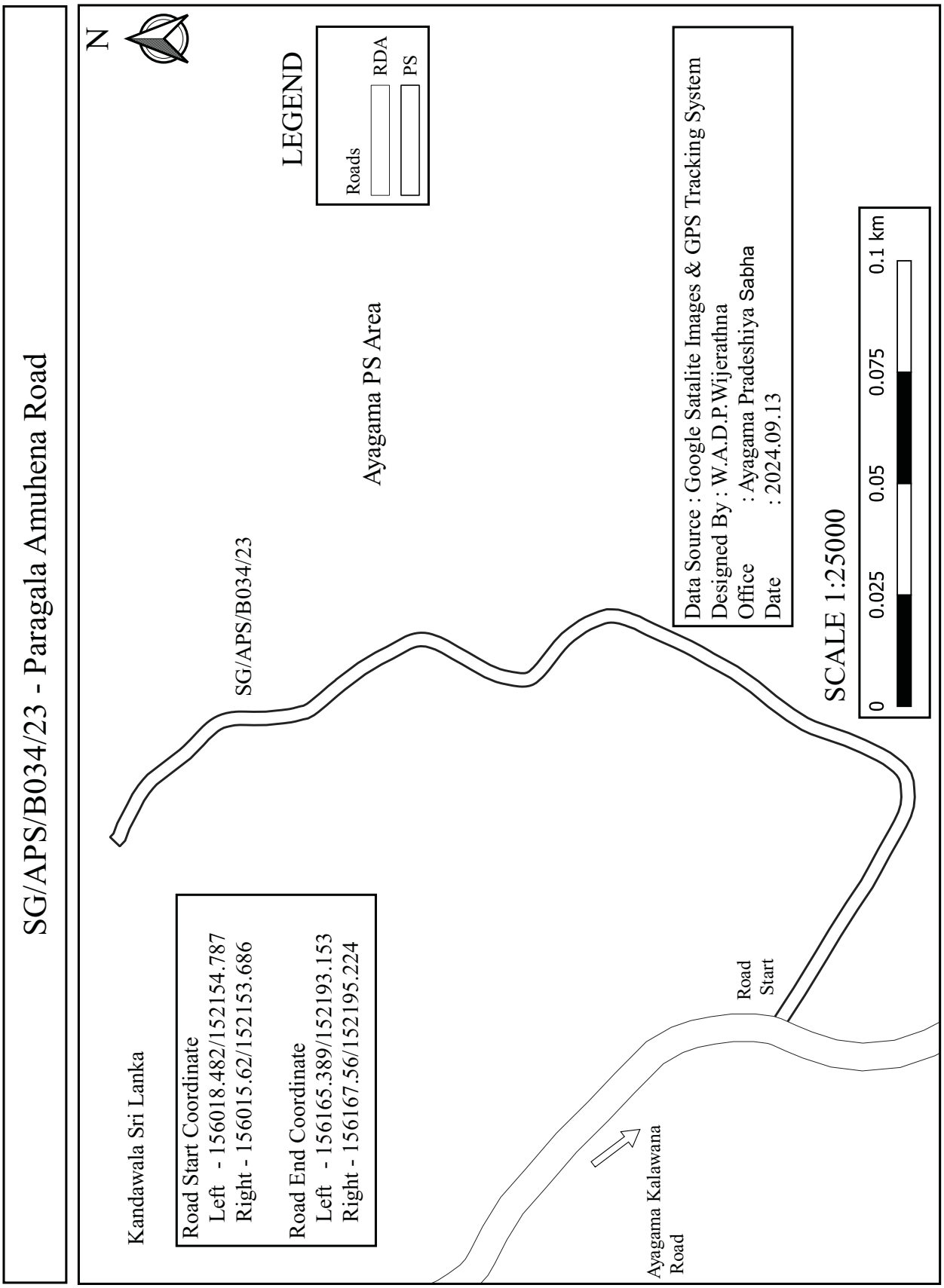
SG/APS/B034/23 - Paragala Amuhena Road
N
LEGEND
Roads
RDA
PS
Ayagama PS Area
SG/APS/B034/23
Data Source : Google Satalite Images & GPS Tracking System
Designed By : W.A.D.P.Wijerathna
Office : Ayagama Pradeshiya Sabha
Date : 2024.09.13
SCALE 1:25000
0
0.025
0.05
0.075
0.1 km
Kandawala Sri Lanka
Road Start Coordinate
Left - 156018.482/152154.787
Right - 156015.62/152153.686
Road End Coordinate
Left - 156165.389/152193.153
Right - 156167.56/152195.224
Road Start
Ayagama Kalawana Road

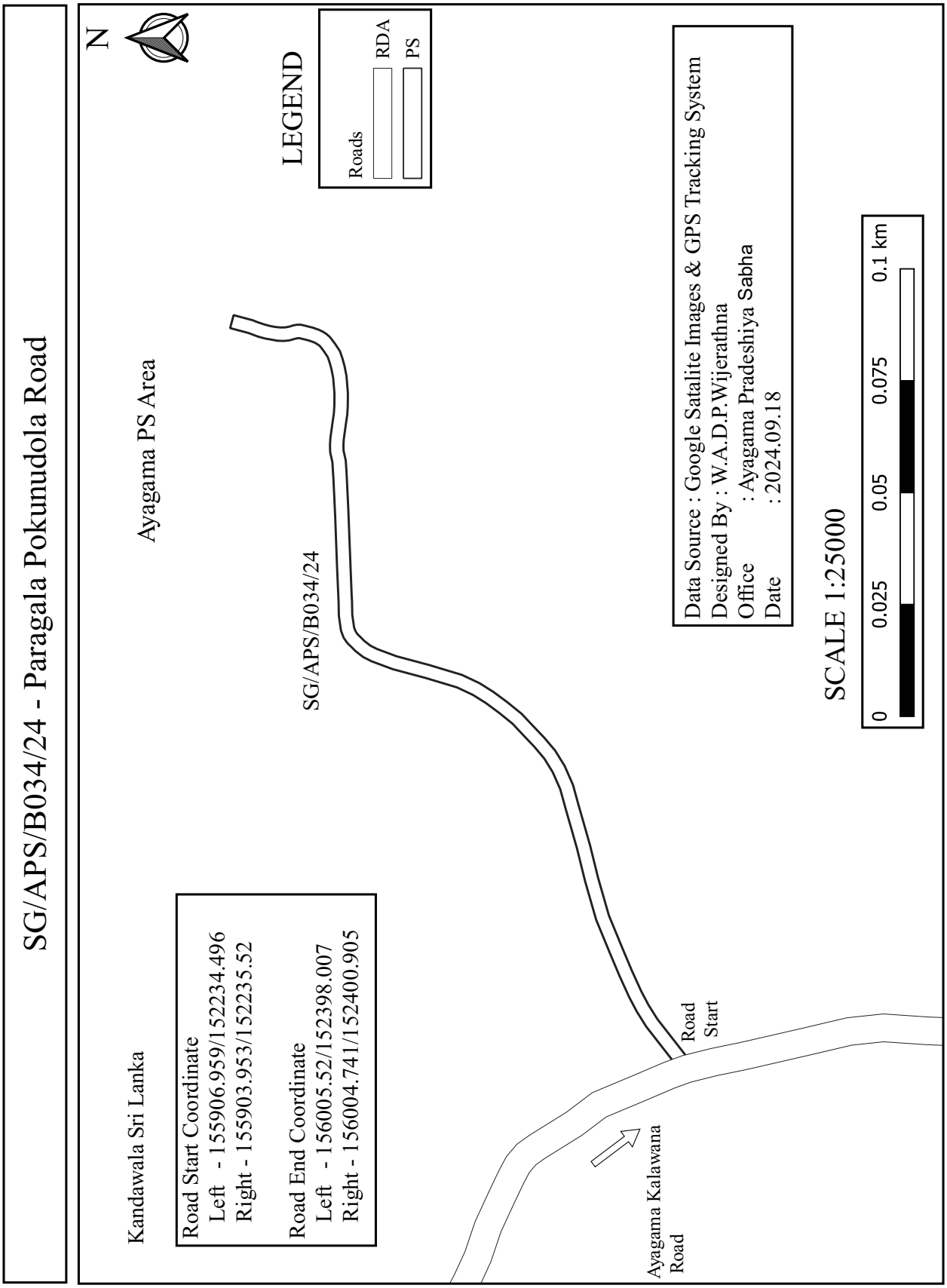
SG/APS/B034/24 - Paragala Pokunudola Road
N
LEGEND
Roads
RDA
PS
Ayagama PS Area
SG/APS/B034/24
Data Source : Google Satalite Images & GPS Tracking System
Designed By : W.A.D.P.Wijerathna
Office : Ayagama Pradeshiya Sabha
Date : 2024.09.18
SCALE 1:25000
0
0.025
0.05
0.075
0.1 km
Kandawala Sri Lanka
Road Start Coordinate
Left - 155906.959/152234.496
Right - 155903.953/152235.52
Road End Coordinate
Left - 156005.52/152398.007
Right - 156004.741/152400.905
Road Start
Ayagama Kalawana Road

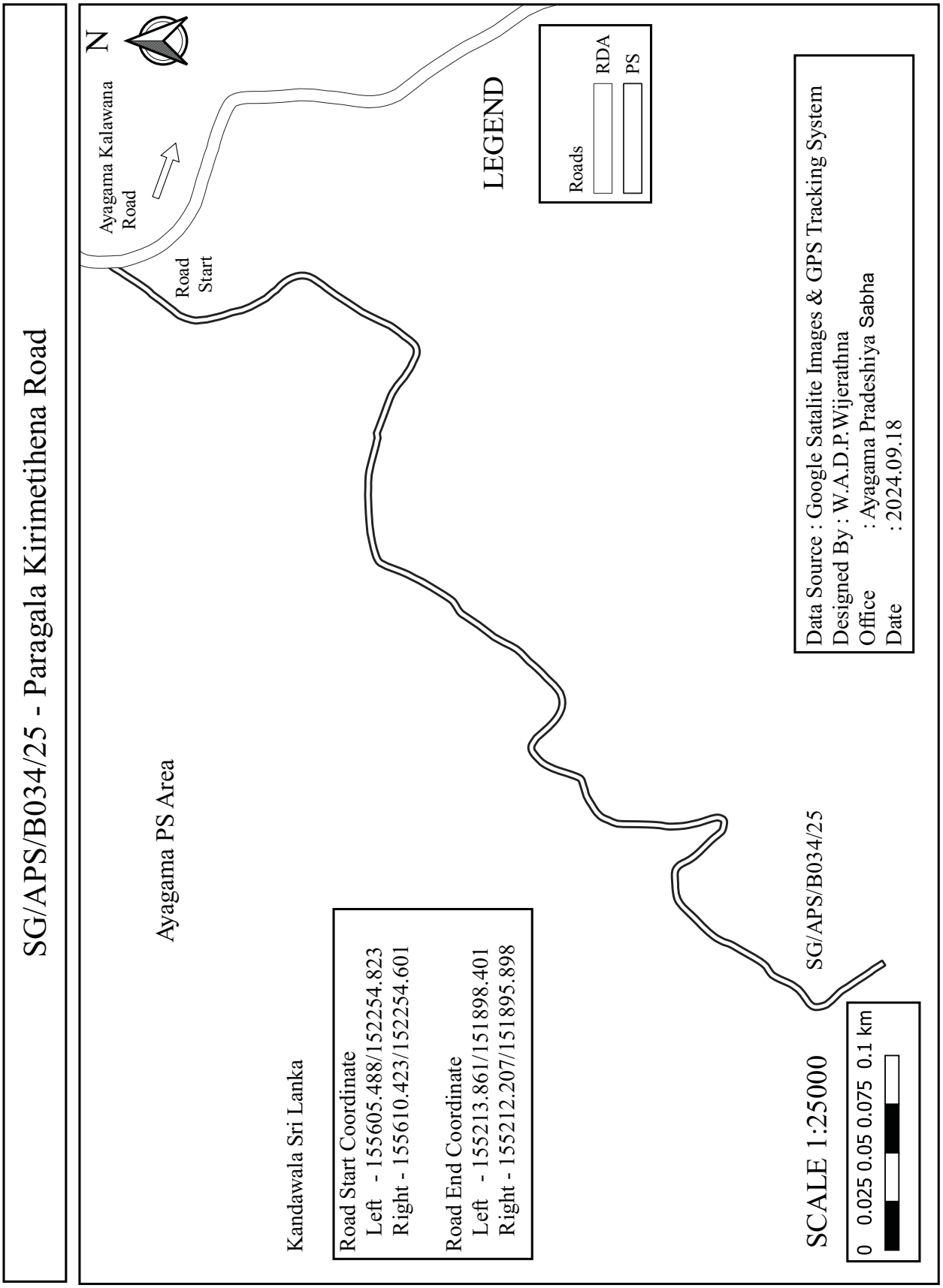
SG/APS/B034/25 - Paragala Kirimetihena Road
N
Ayagama Kalawana Road
Road Start
LEGEND
Roads
RDA
PS
Data Source : Google Satalite Images & GPS Tracking System
Designed By : W.A.D.P.Wijerathna
Office : Ayagama Pradeshiya Sabha
Date : 2024.09.18
Ayagama PS Area
Kandawala Sri Lanka
Road Start Coordinate
Left - 155605.488/152254.823
Right - 155610.423/152254.601
Road End Coordinate
Left - 155213.861/151898.401
Right - 155212.207/151895.898
SG/APS/B034/25
SCALE 1:25000
0 0.025 0.05 0.075 0.1 km

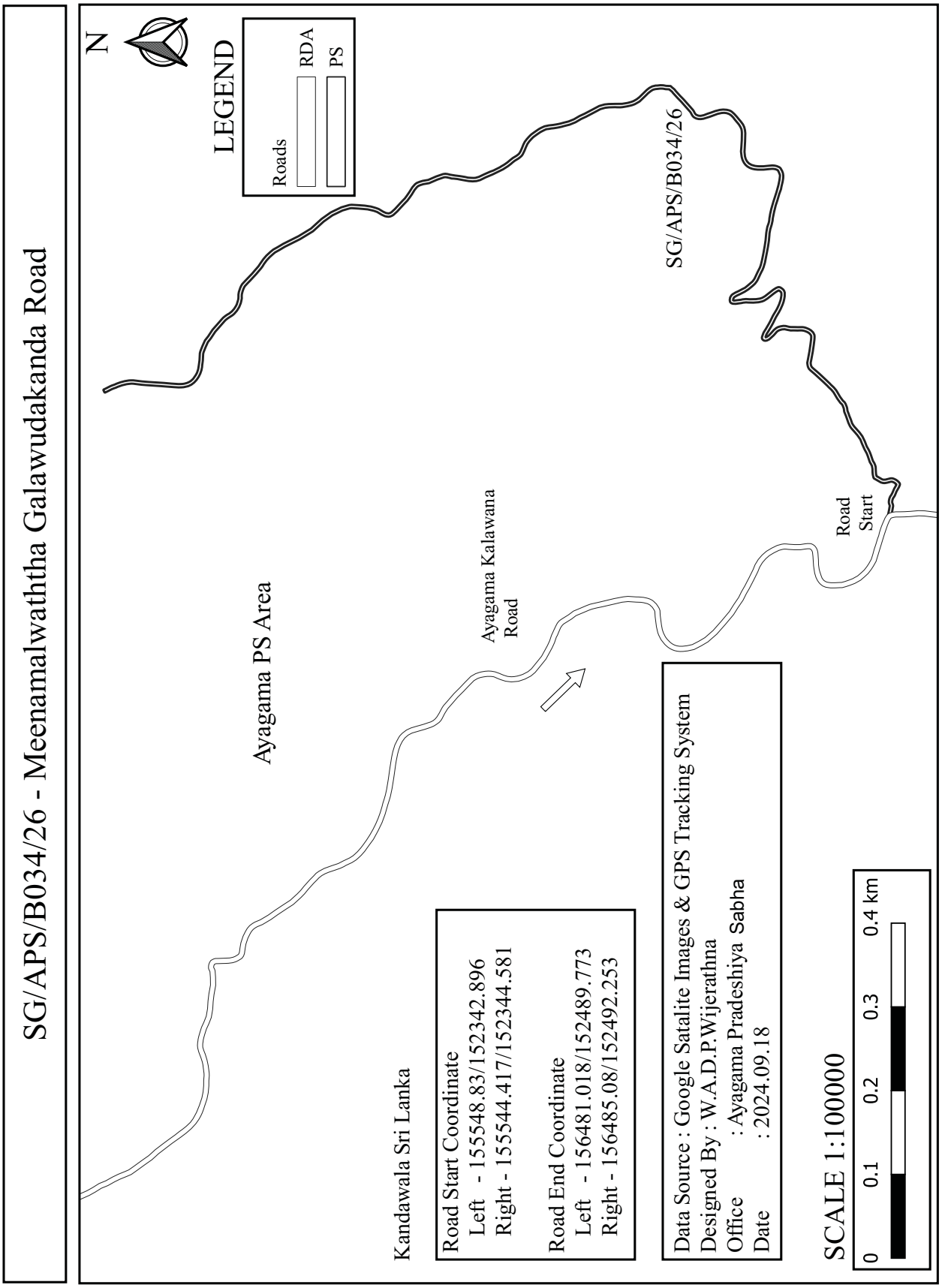
SG/APS/B034/26 - Meenamalwaththa Galawudakanda Road
N
LEGEND
Roads
RDA
PS
SG/APS/B034/26
Ayagama Kalawana Road
Ayagama PS Area
Road Start
Kandawala Sri Lanka
Road Start Coordinate
Left - 155548.83/152342.896
Right - 155544.417/152344.581
Road End Coordinate
Left - 156481.018/152489.773
Right - 156485.08/152492.253
Data Source : Google Satalite Images & GPS Tracking System
Designed By : W.A.D.P.Wijerathna
Office : Ayagama Pradeshiya Sabha
Date : 2024.09.18
SCALE 1:100000
0 0.1 0.2 0.3 0.4 km

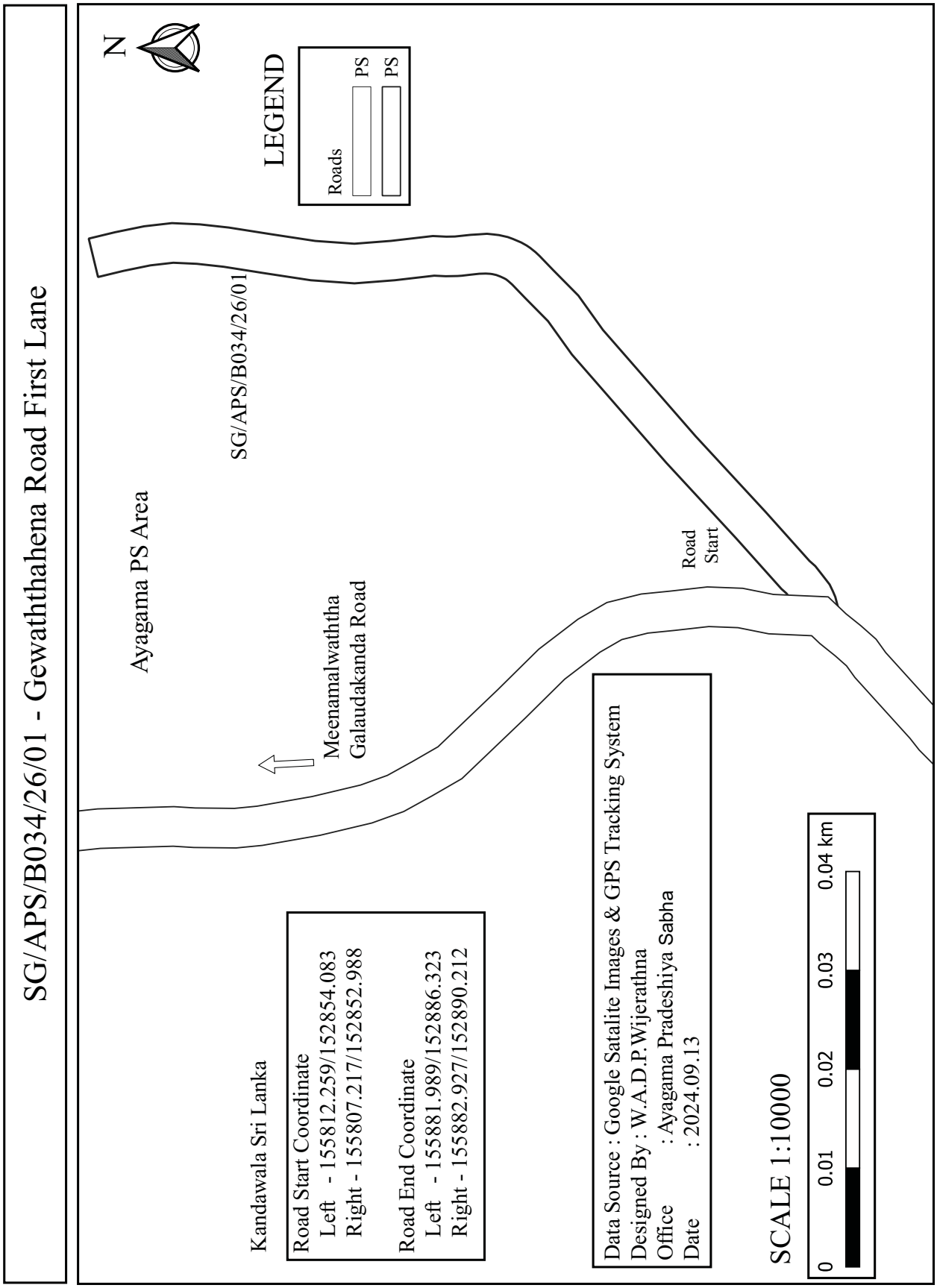
SG/APS/B034/26/01 - Gewaththahena Road First Lane
N
LEGEND
Roads
PS
PS
SG/APS/B034/26/01
Ayagama PS Area
Meenamalwaththa
Galaudakanda Road
Road
Start
Kandawala Sri Lanka
Road Start Coordinate
Left - 155812.259/152854.083
Right - 155807.217/152852.988
Road End Coordinate
Left - 155881.989/152886.323
Right - 155882.927/152890.212
Data Source : Google Satalite Images & GPS Tracking System
Designed By : W.A.D.P.Wijerathna
Office : Ayagama Pradeshiya Sabha
Date : 2024.09.13
SCALE 1:10000
0
0.01
0.02
0.03
0.04 km

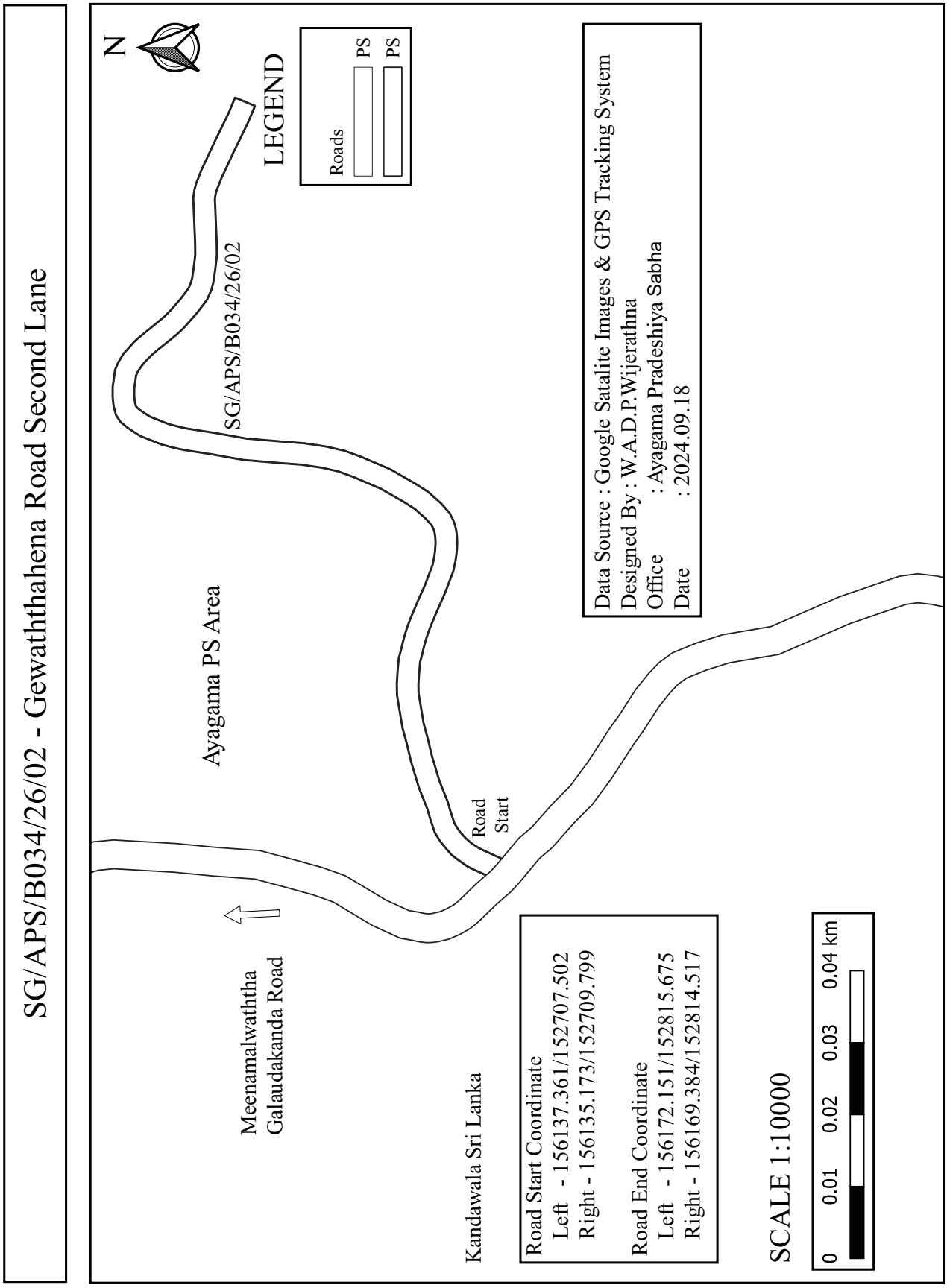
SG/APS/B034/26/02 - Gewaththahena Road Second Lane
N
LEGEND
Roads
PS
PS
SG/APS/B034/26/02
Ayagama PS Area
Data Source : Google Satalite Images & GPS Tracking System
Designed By : W.A.D.P.Wijerathna
Office : Ayagama Pradeshiya Sabha
Date : 2024.09.18
Road Start
Meenamalwaththa Galaudakanda Road
Kandawala Sri Lanka
Road Start Coordinate
Left - 156137.361/152707.502
Right - 156135.173/152709.799
Road End Coordinate
Left - 156172.151/152815.675
Right - 156169.384/152814.517
SCALE 1:10000
0 0.01 0.02 0.03 0.04 km

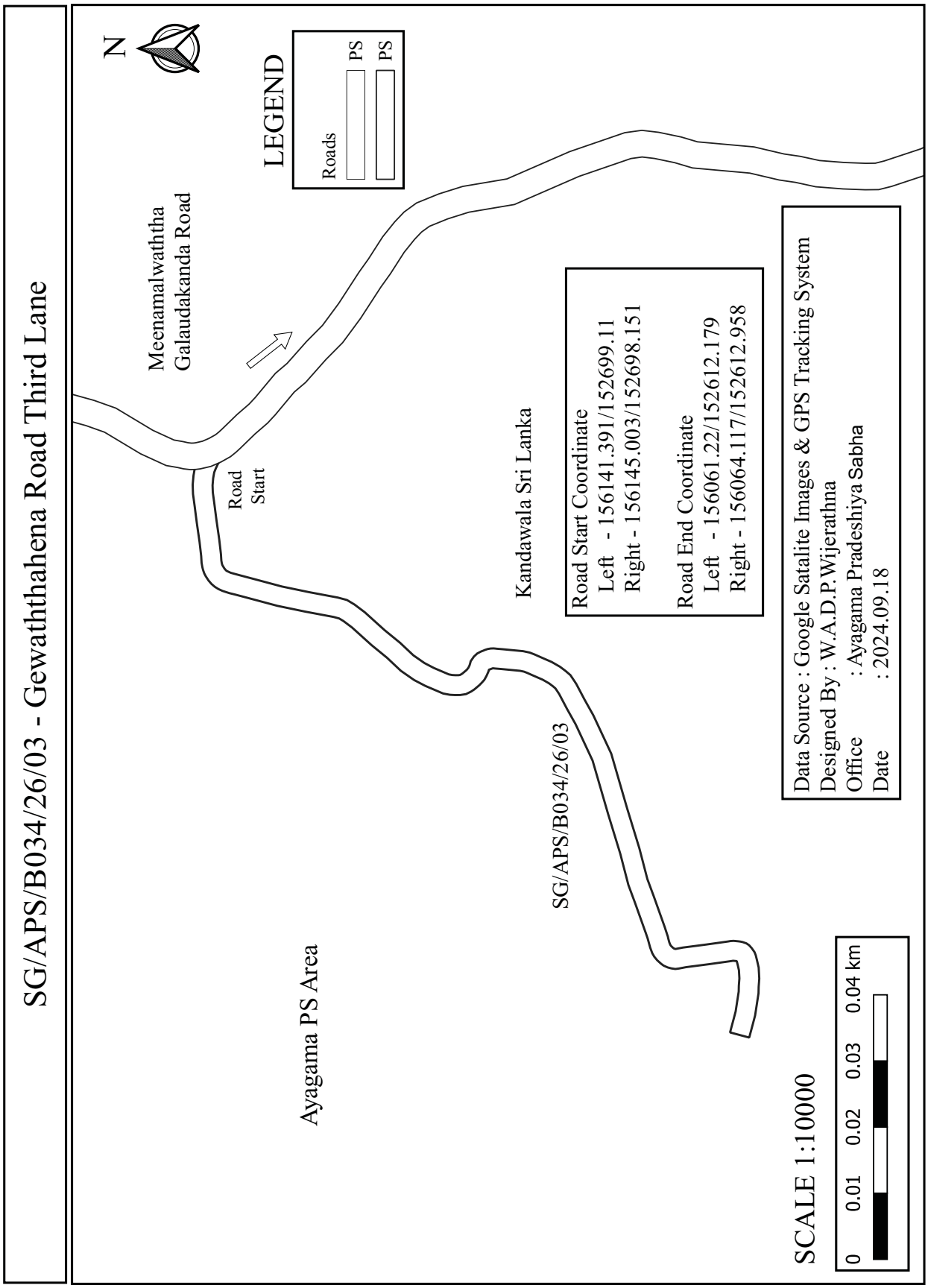
SG/APS/B034/26/03 - Gewaththahena Road Third Lane
N
LEGEND
Roads
PS
PS
Meenamalwaththa
Galaudakanda Road
Road
Start
Kandawala Sri Lanka
Road Start Coordinate
Left - 156141.391/152699.11
Right - 156145.003/152698.151
Road End Coordinate
Left - 156061.22/152612.179
Right - 156064.117/152612.958
Data Source : Google Satalite Images & GPS Tracking System
Designed By : W.A.D.P.Wijerathna
Office : Ayagama Pradeshiya Sabha
Date : 2024.09.18
SG/APS/B034/26/03
Ayagama PS Area
SCALE 1:10000
0 0.01 0.02 0.03 0.04 km

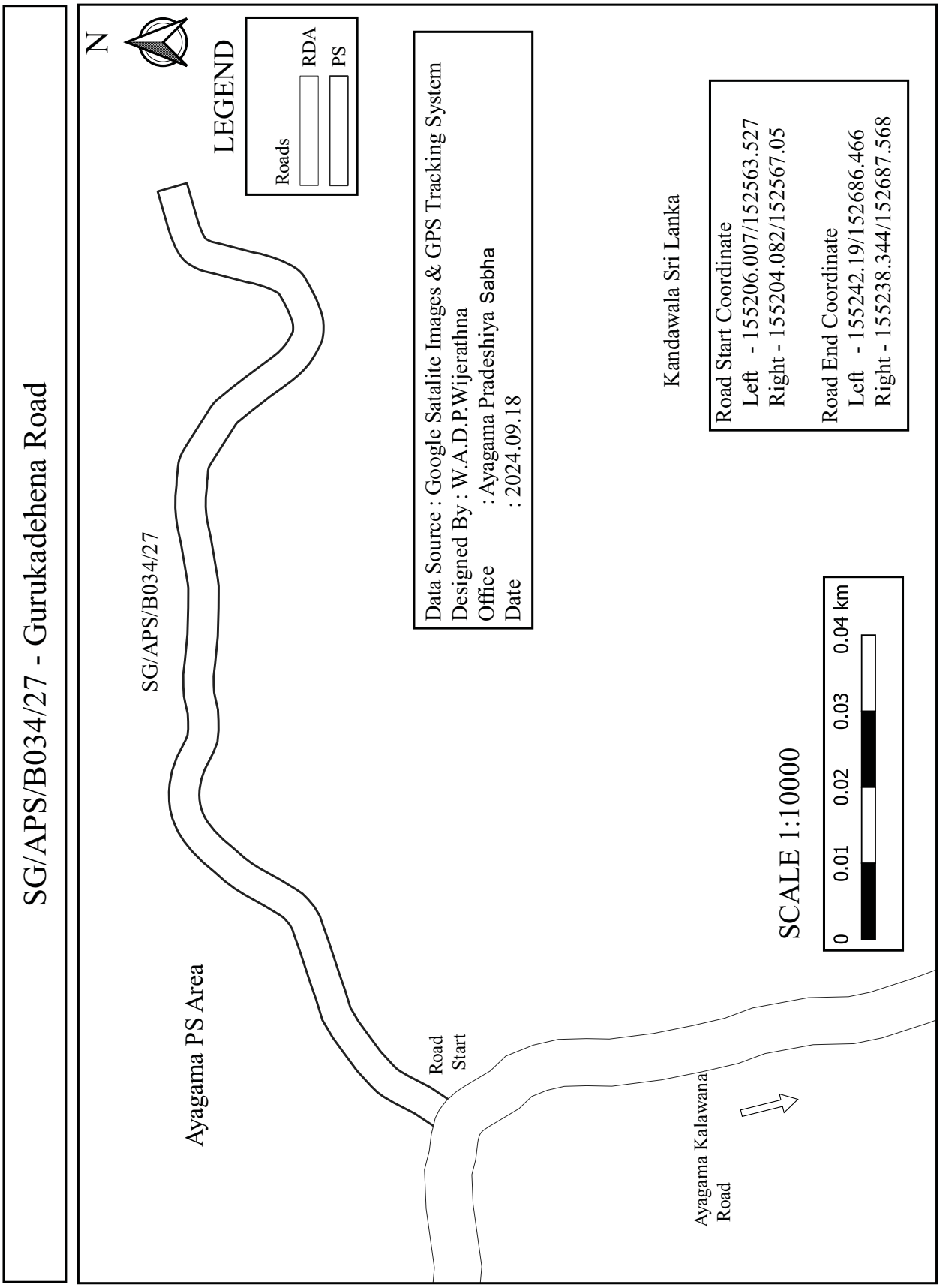
SG/APS/B034/27 - Gurukadehena Road
N
LEGEND
Roads
RDA
PS
SG/APS/B034/27
Data Source : Google Satalite Images & GPS Tracking System
Designed By : W.A.D.P.Wijerathna
Office : Ayagama Pradeshiya Sabha
Date : 2024.09.18
Kandawala Sri Lanka
Road Start Coordinate
Left - 155206.007/152563.527
Right - 155204.082/152567.05
Road End Coordinate
Left - 155242.19/152686.466
Right - 155238.344/152687.568
SCALE 1:10000
0 0.01 0.02 0.03 0.04 km
Ayagama PS Area
Road Start
Ayagama Kalawana Road

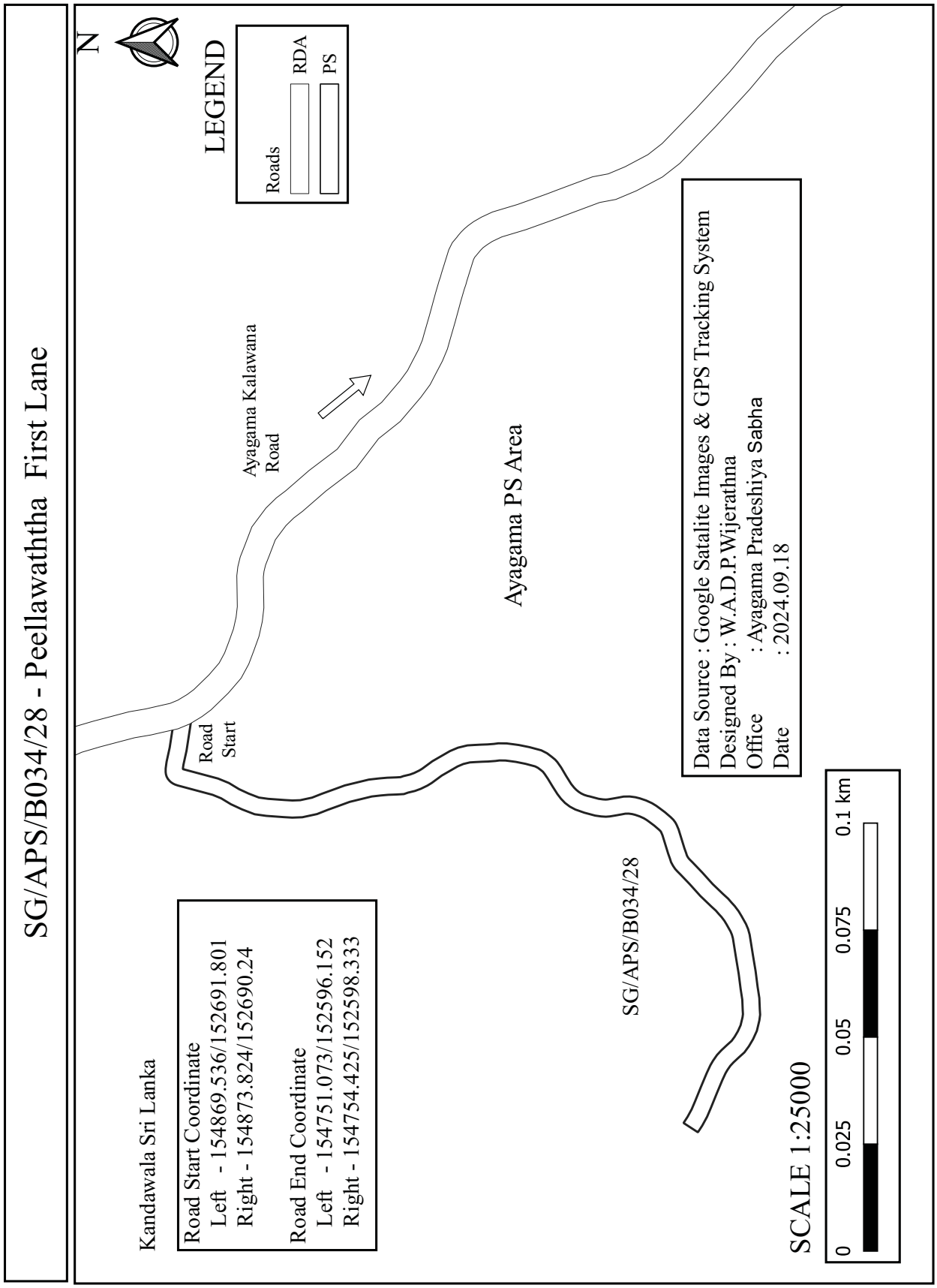
SG/APS/B034/28 - Peellawaththa First Lane
N
LEGEND
Roads
RDA
PS
Ayagama Kalawana Road
Ayagama PS Area
Road Start
Data Source : Google Satalite Images & GPS Tracking System
Designed By : W.A.D.P.Wijerathna
Office : Ayagama Pradeshiya Sabha
Date : 2024.09.18
Kandawala Sri Lanka
Road Start Coordinate
Left - 154869.536/152691.801
Right - 154873.824/152690.24
Road End Coordinate
Left - 154751.073/152596.152
Right - 154754.425/152598.333
SG/APS/B034/28
SCALE 1:25000
0
0.025
0.05
0.075
0.1 km

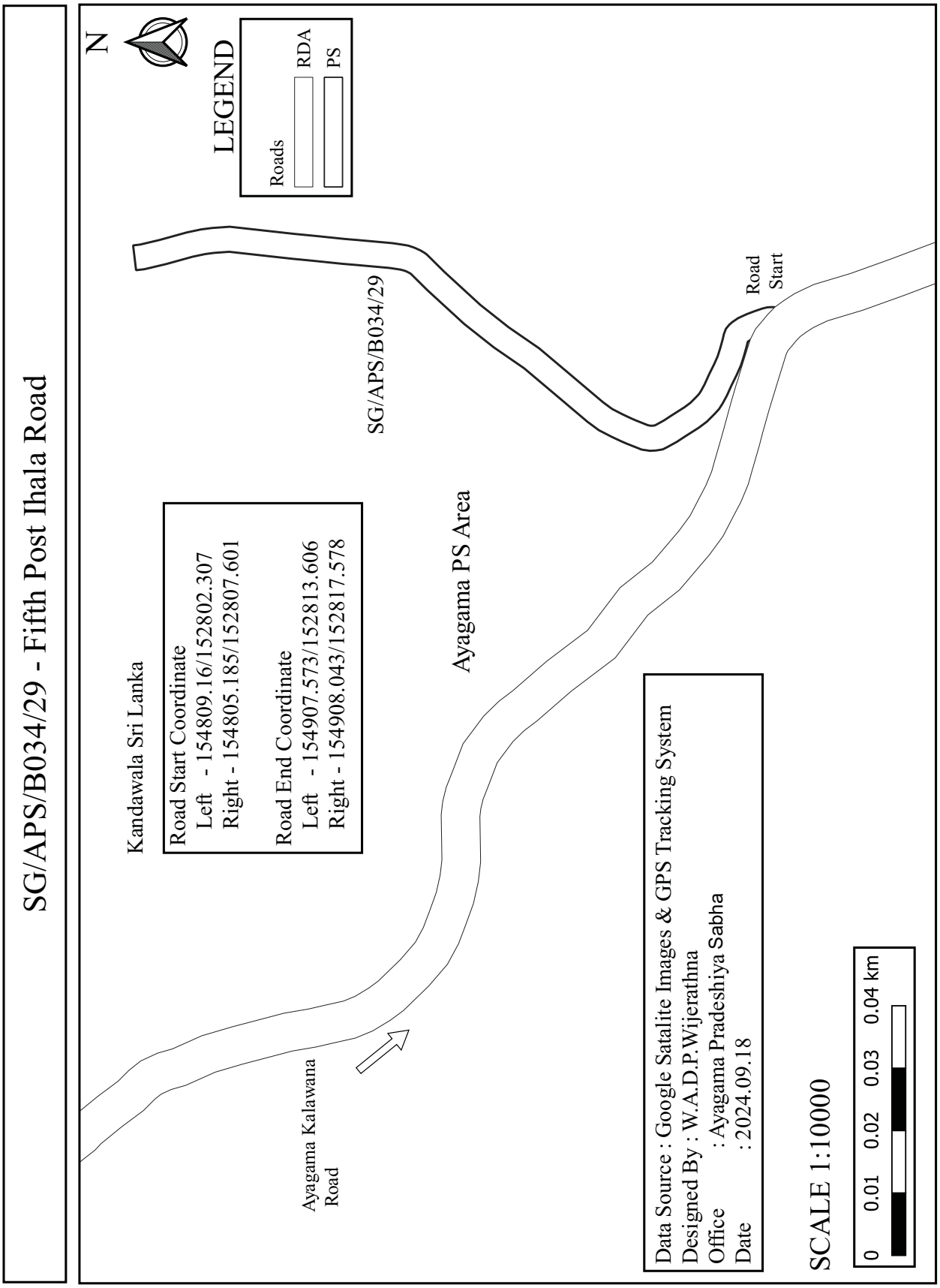
SG/APS/B034/29 - Fifth Post Ihala Road
N
LEGEND
Roads
RDA
PS
SG/APS/B034/29
Road Start
Ayagama PS Area
Kandawala Sri Lanka
Road Start Coordinate
Left - 154809.16/152802.307
Right - 154805.185/152807.601
Road End Coordinate
Left - 154907.573/152813.606
Right - 154908.043/152817.578
Ayagama Kalawana Road
Data Source : Google Satalite Images & GPS Tracking System
Designed By : W.A.D.P.Wijerathna
Office : Ayagama Pradeshiya Sabha
Date : 2024.09.18
SCALE 1:10000
0 0.01 0.02 0.03 0.04 km

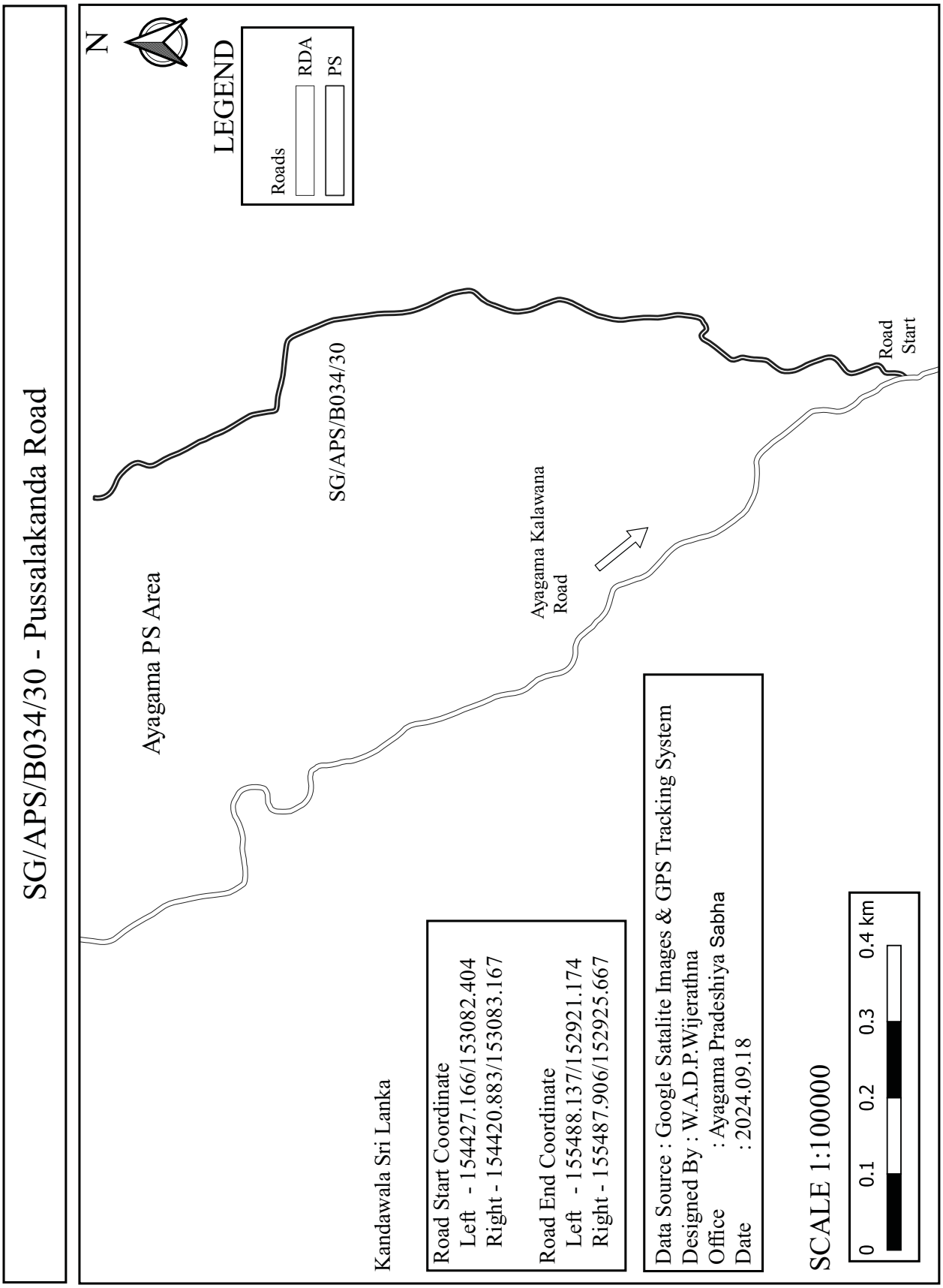
SG/APS/B034/30 - Pussalakanda Road
N
LEGEND
Roads
RDA
PS
Ayagama PS Area
SG/APS/B034/30
Ayagama Kalawana Road
Road Start
Kandawala Sri Lanka
Road Start Coordinate
Left - 154427.166/153082.404
Right - 154420.883/153083.167
Road End Coordinate
Left - 155488.137/152921.174
Right - 155487.906/152925.667
Data Source : Google Satalite Images & GPS Tracking System
Designed By : W.A.D.P.Wijerathna
Office : Ayagama Pradeshiya Sabha
Date : 2024.09.18
SCALE 1:100000
0 0.1 0.2 0.3 0.4 km

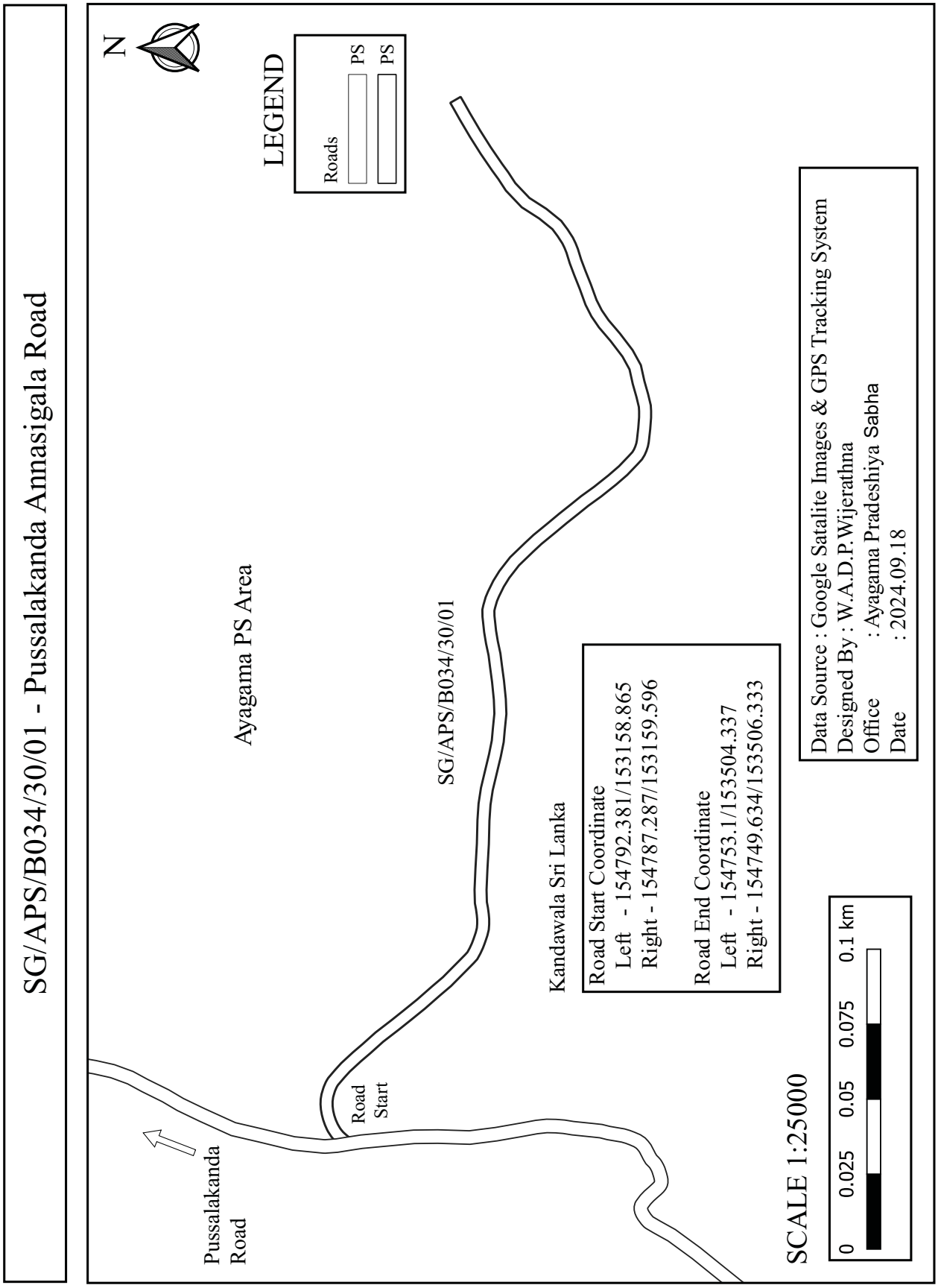
SG/APS/B034/30/01 - Pussalakanda Annasigala Road
N
LEGEND
Roads
PS
PS
Ayagama PS Area
SG/APS/B034/30/01
Kandawala Sri Lanka
Road Start Coordinate
Left - 154792.381/153158.865
Right - 154787.287/153159.596
Road End Coordinate
Left - 154753.1/153504.337
Right - 154749.634/153506.333
Data Source : Google Satalite Images & GPS Tracking System
Designed By : W.A.D.P.Wijerathna
Office : Ayagama Pradeshiya Sabha
Date : 2024.09.18
Road Start
Pussalakanda Road
SCALE 1:25000
0 0.025 0.05 0.075 0.1 km

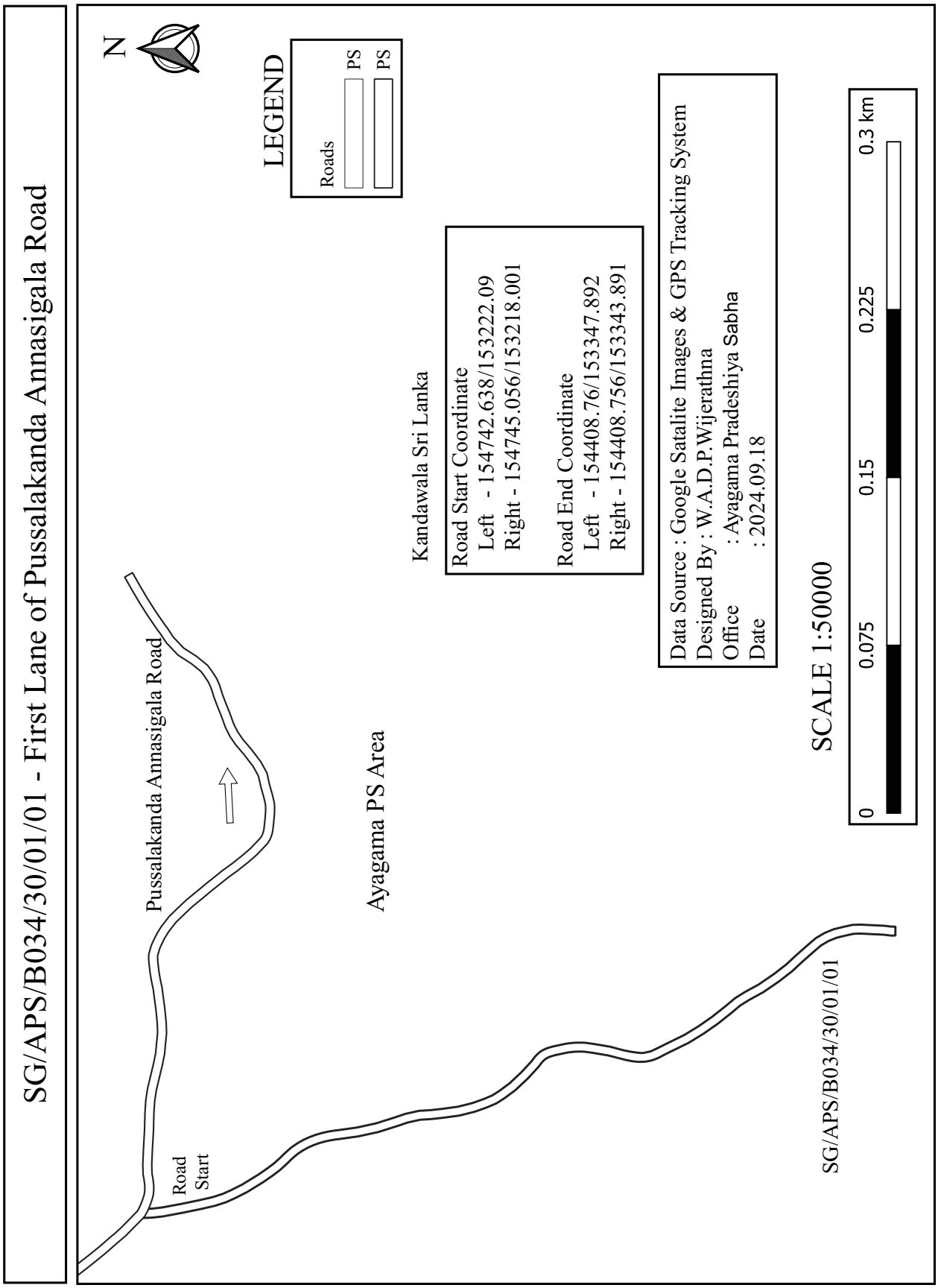
SG/APS/B034/30/01/01 - First Lane of Pussalakanda Annasigala Road
N
LEGEND
Roads
PS
PS
Kandawala Sri Lanka
Road Start Coordinate
Left - 154742.638/153222.09
Right - 154745.056/153218.001
Road End Coordinate
Left - 154408.76/153347.892
Right - 154408.756/153343.891
Data Source : Google Satalite Images & GPS Tracking System
Designed By : W.A.D.P.Wijerathna
Office : Ayagama Pradeshiya Sabha
Date : 2024.09.18
SCALE 1:50000
0
0.075
0.15
0.225
0.3 km
Pussalakanda Annasigala Road
Ayagama PS Area
Road Start
SG/APS/B034/30/01/01

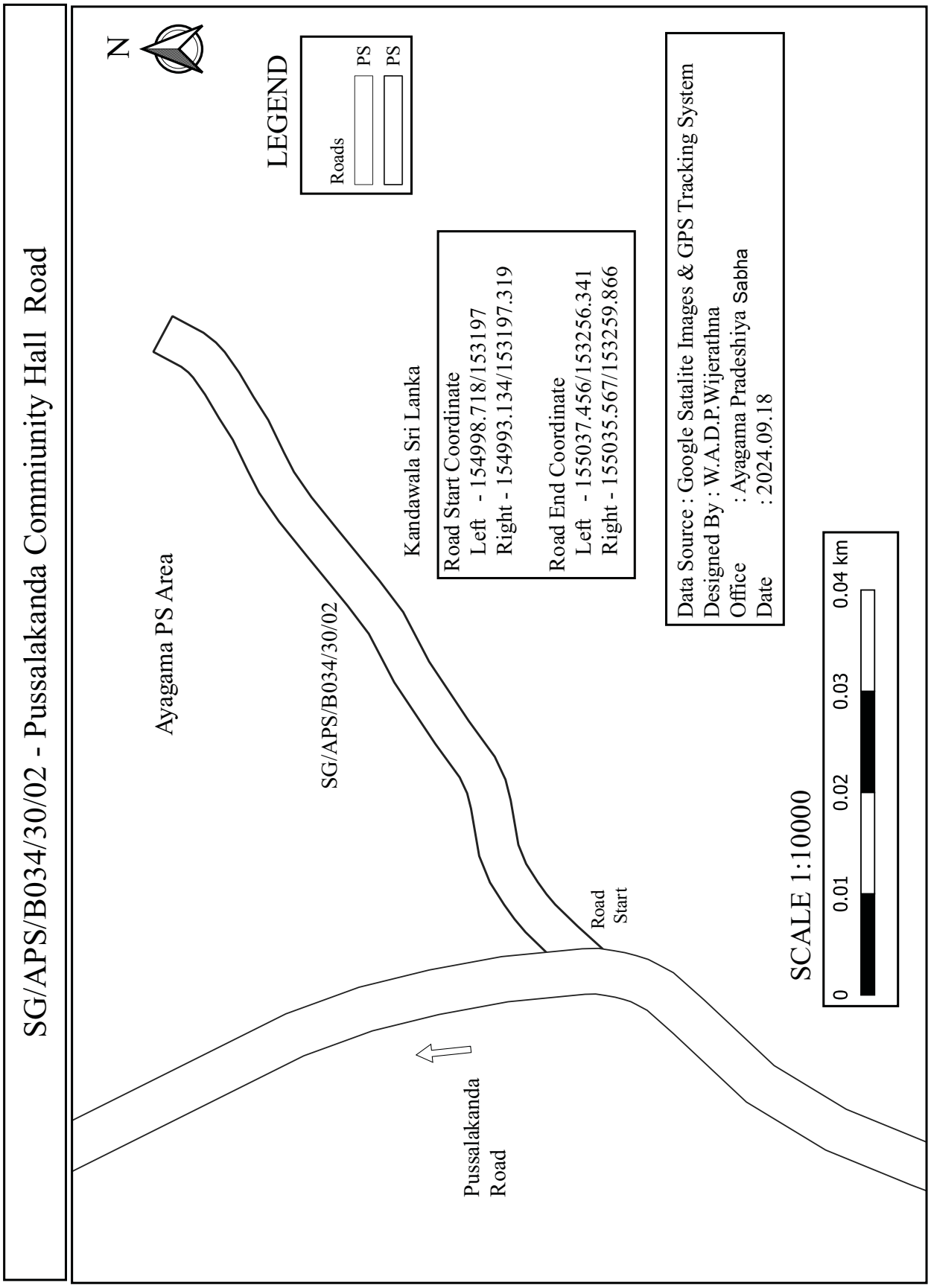
SG/APS/B034/30/02 - Pussalakanda Commiunity Hall Road
N
LEGEND
Roads
PS
PS
Ayagama PS Area
SG/APS/B034/30/02
Kandawala Sri Lanka
Road Start Coordinate
Left - 154998.718/153197
Right - 154993.134/153197.319
Road End Coordinate
Left - 155037.456/153256.341
Right - 155035.567/153259.866
Data Source : Google Satalite Images & GPS Tracking System
Designed By : W.A.D.P.Wijerathna
Office : Ayagama Pradeshiya Sabha
Date : 2024.09.18
Road Start
Pussalakanda Road
SCALE 1:10000
0
0.01
0.02
0.03
0.04 km

SG/APS/B034/30/03 - First Lane of Pussalakanda

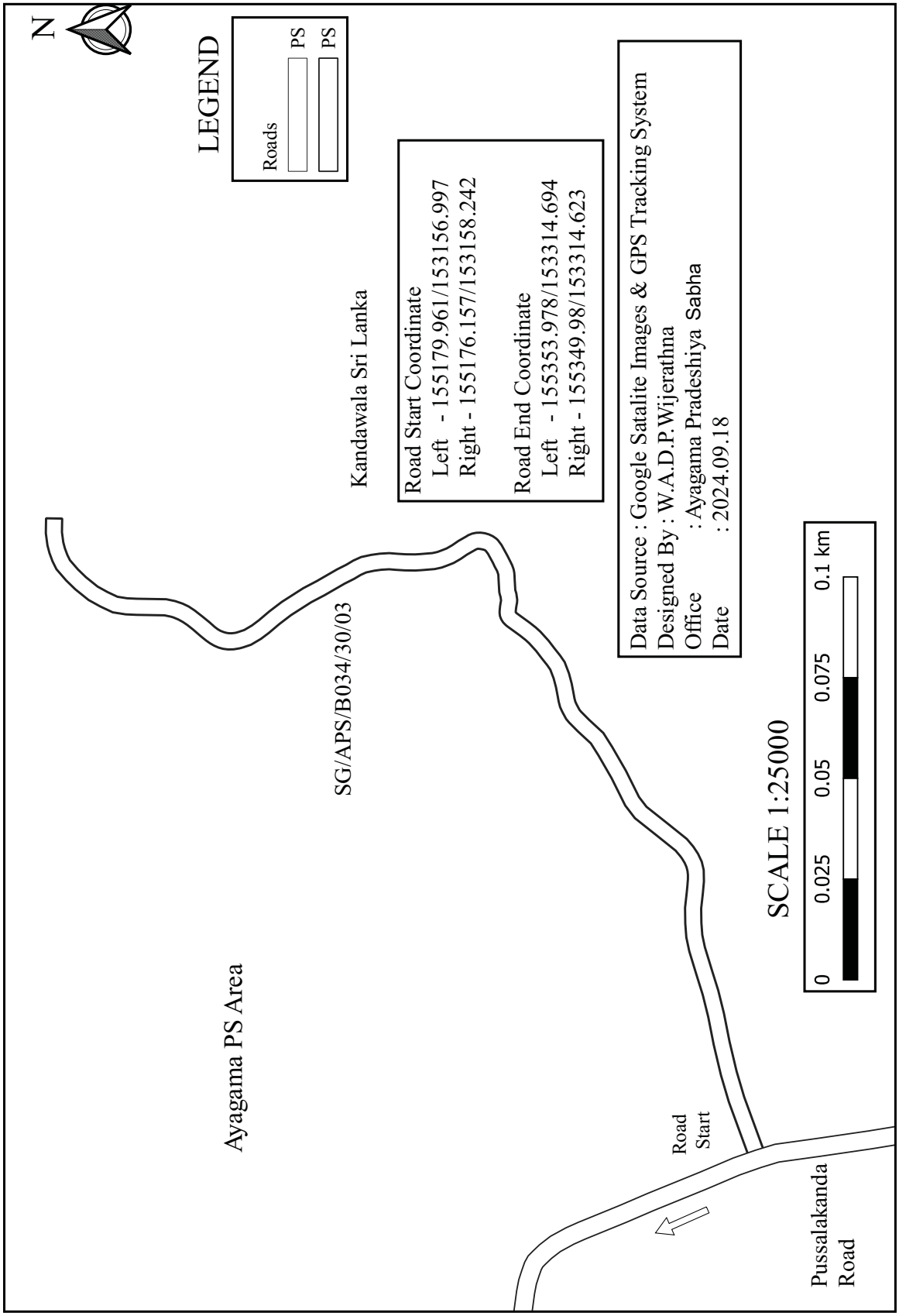

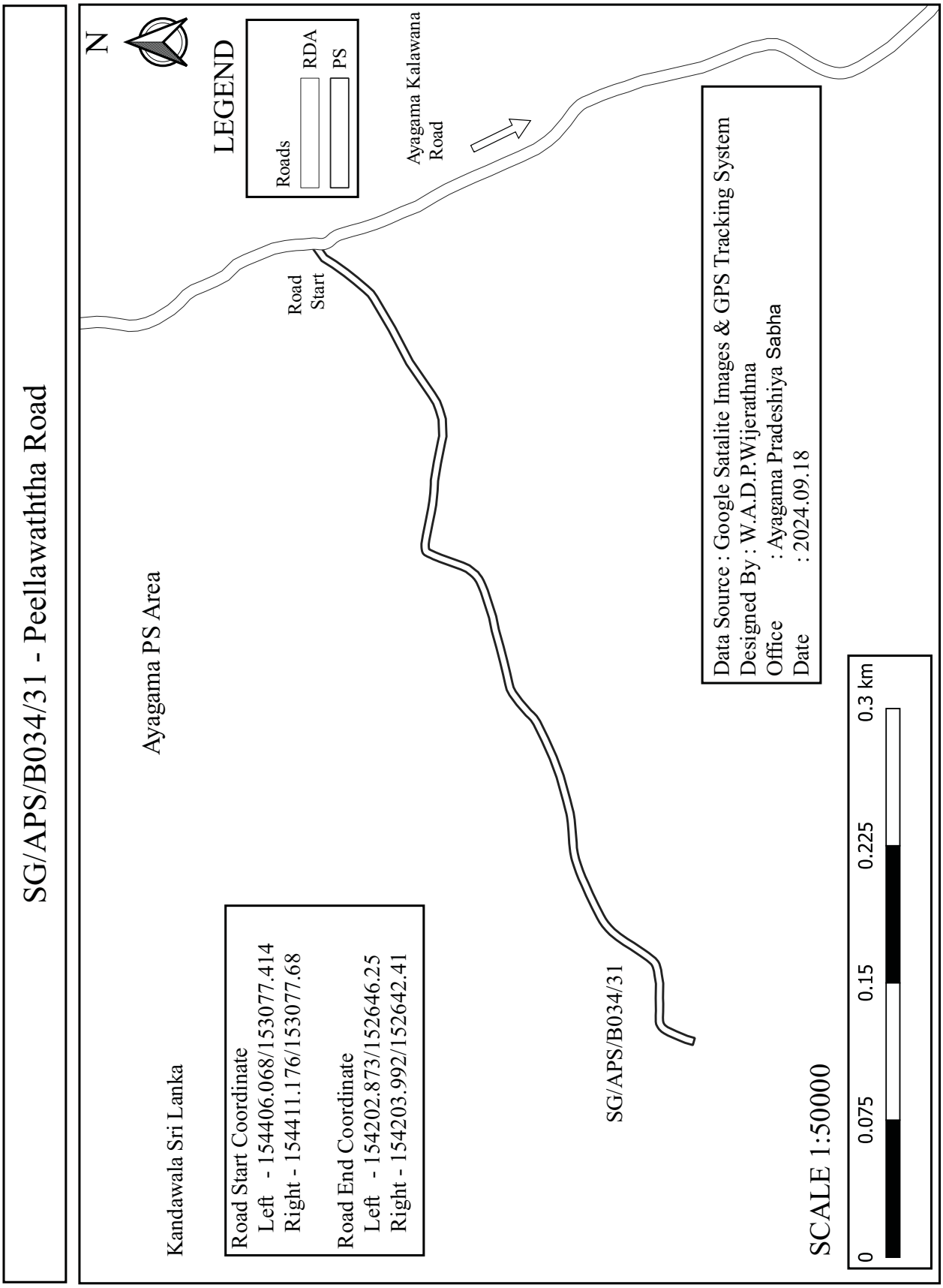
SG/APS/B034/31 - Peellawaththa Road
N
LEGEND
Roads
RDA
PS
Ayagama Kalawana Road
Road Start
Ayagama PS Area
Kandawala Sri Lanka
Road Start Coordinate
Left - 154406.068/153077.414
Right - 154411.176/153077.68
Road End Coordinate
Left - 154202.873/152646.25
Right - 154203.992/152642.41
SG/APS/B034/31
Data Source : Google Satalite Images & GPS Tracking System
Designed By : W.A.D.P.Wijerathna
Office : Ayagama Pradeshiya Sabha
Date : 2024.09.18
SCALE 1:50000
0
0.075
0.15
0.225
0.3 km

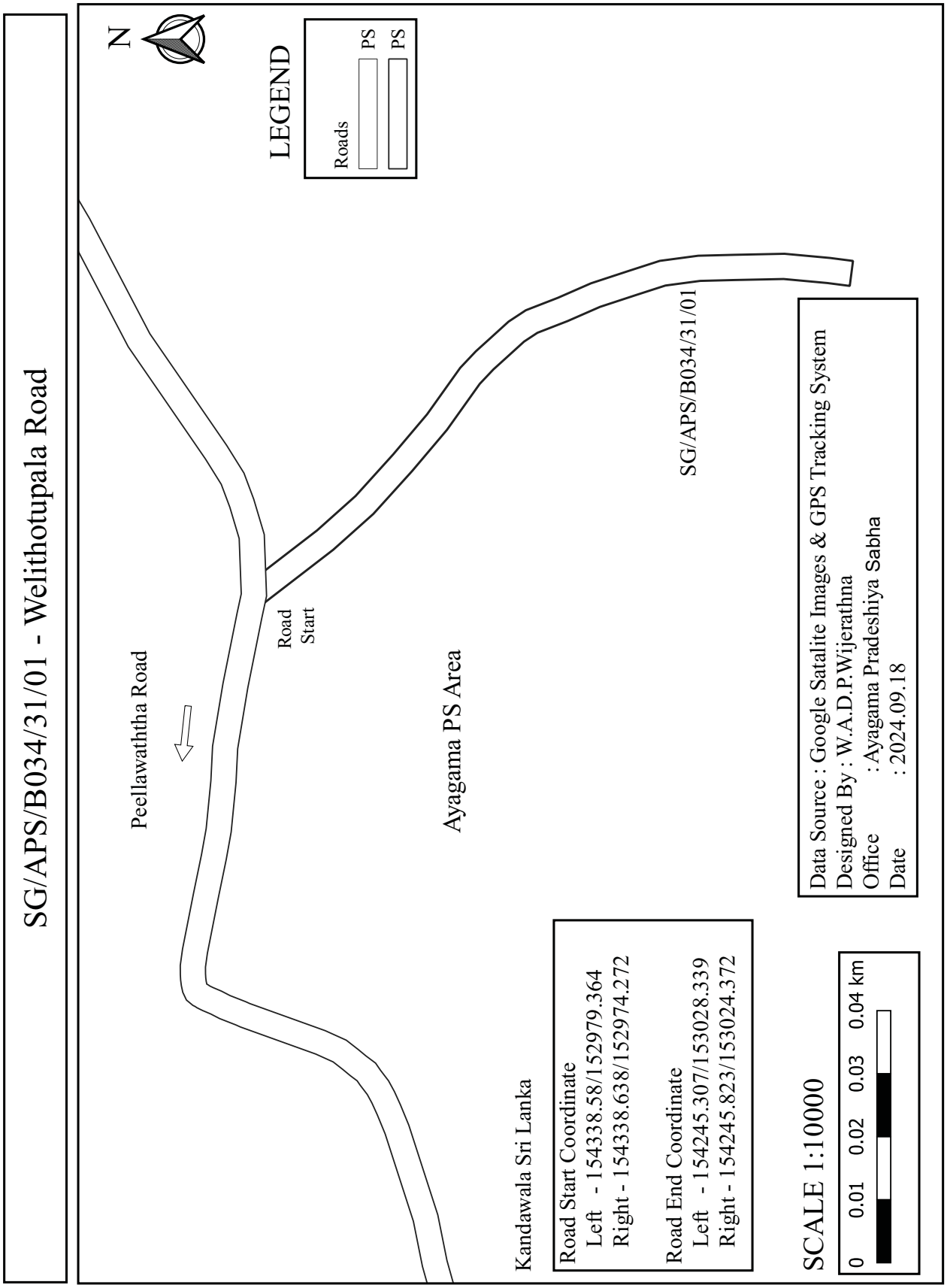
SG/APS/B034/31/01 - Welithotupala Road
N
LEGEND
Roads
PS
PS
Peellawaththa Road
Road Start
Ayagama PS Area
SG/APS/B034/31/01
Data Source : Google Satalite Images & GPS Tracking System
Designed By : W.A.D.P.Wijerathna
Office : Ayagama Pradeshiya Sabha
Date : 2024.09.18
Kandawala Sri Lanka
Road Start Coordinate
Left - 154338.58/152979.364
Right - 154338.638/152974.272
Road End Coordinate
Left - 154245.307/153028.339
Right - 154245.823/153024.372
SCALE 1:10000
0 0.01 0.02 0.03 0.04 km

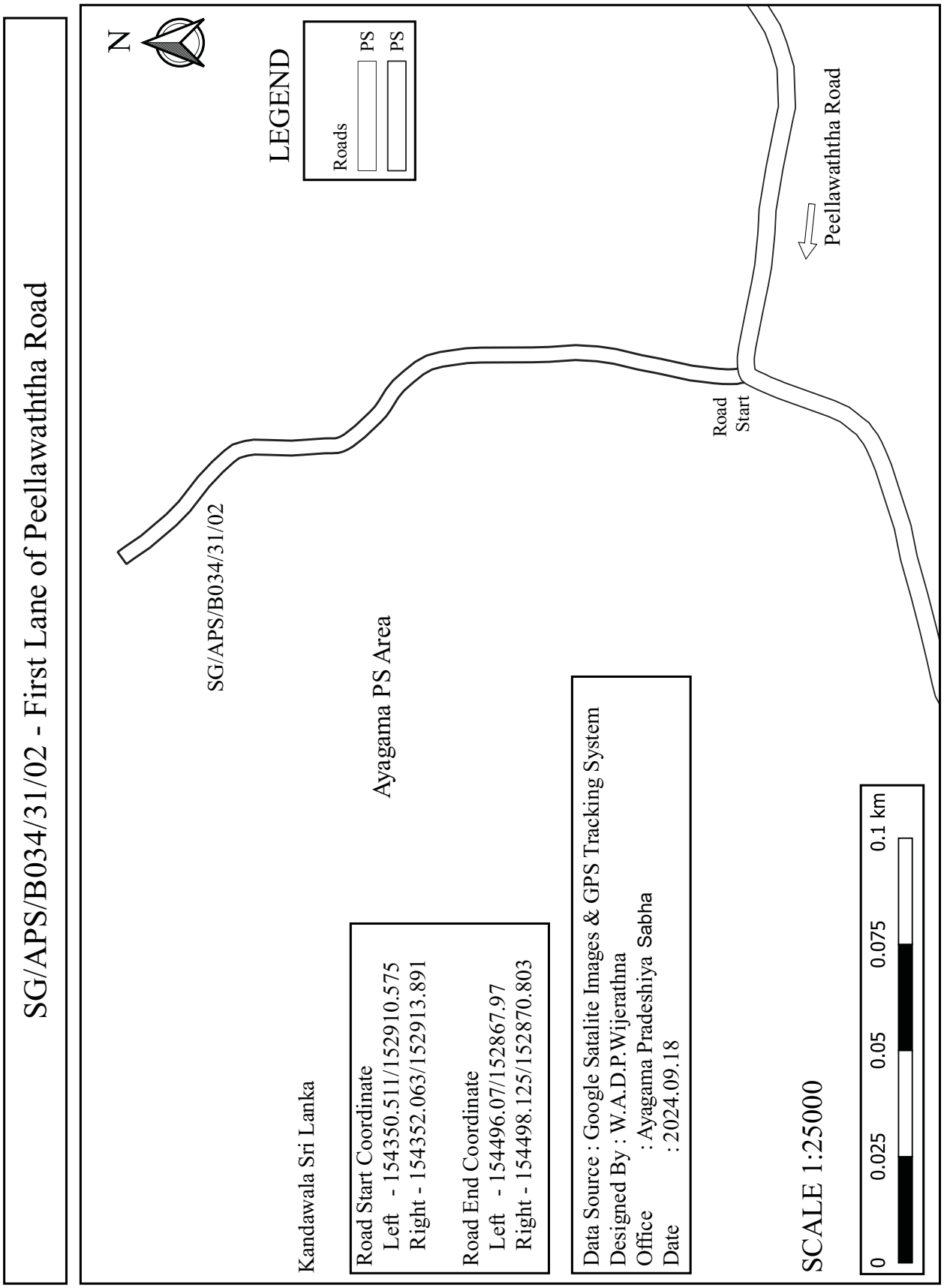
SG/APS/B034/31/02 - First Lane of Peellawaththa Road
N
LEGEND
Roads
PS
PS
Peellawaththa Road
Road
Start
SG/APS/B034/31/02
Ayagama PS Area
Kandawala Sri Lanka
Road Start Coordinate
Left - 154350.511/152910.575
Right - 154352.063/152913.891
Road End Coordinate
Left - 154496.07/152867.97
Right - 154498.125/152870.803
Data Source : Google Satalite Images & GPS Tracking System
Designed By : W.A.D.P.Wijerathna
Office : Ayagama Pradeshiya Sabha
Date : 2024.09.18
SCALE 1:25000
0
0.025
0.05
0.075
0.1 km

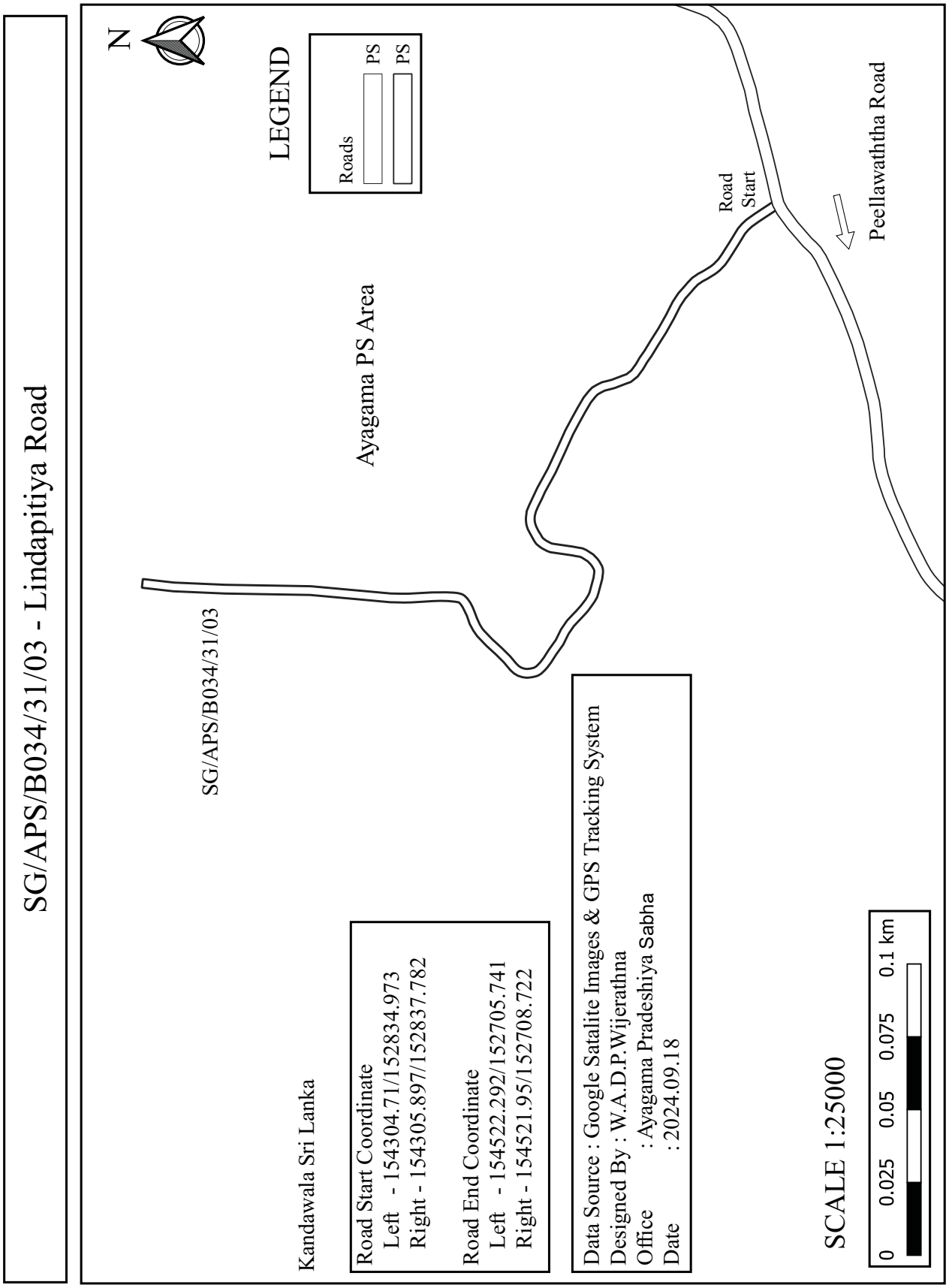
SG/APS/B034/31/03 - Lindapitiya Road
N
LEGEND
Roads
PS
PS
Ayagama PS Area
Road Start
Peellawaththa Road
SG/APS/B034/31/03
Kandawala Sri Lanka
Road Start Coordinate
Left - 154304.71/152834.973
Right - 154305.897/152837.782
Road End Coordinate
Left - 154522.292/152705.741
Right - 154521.95/152708.722
Data Source : Google Satalite Images & GPS Tracking System
Designed By : W.A.D.P.Wijerathna
Office : Ayagama Pradeshiya Sabha
Date : 2024.09.18
SCALE 1:25000
0 0.025 0.05 0.075 0.1 km

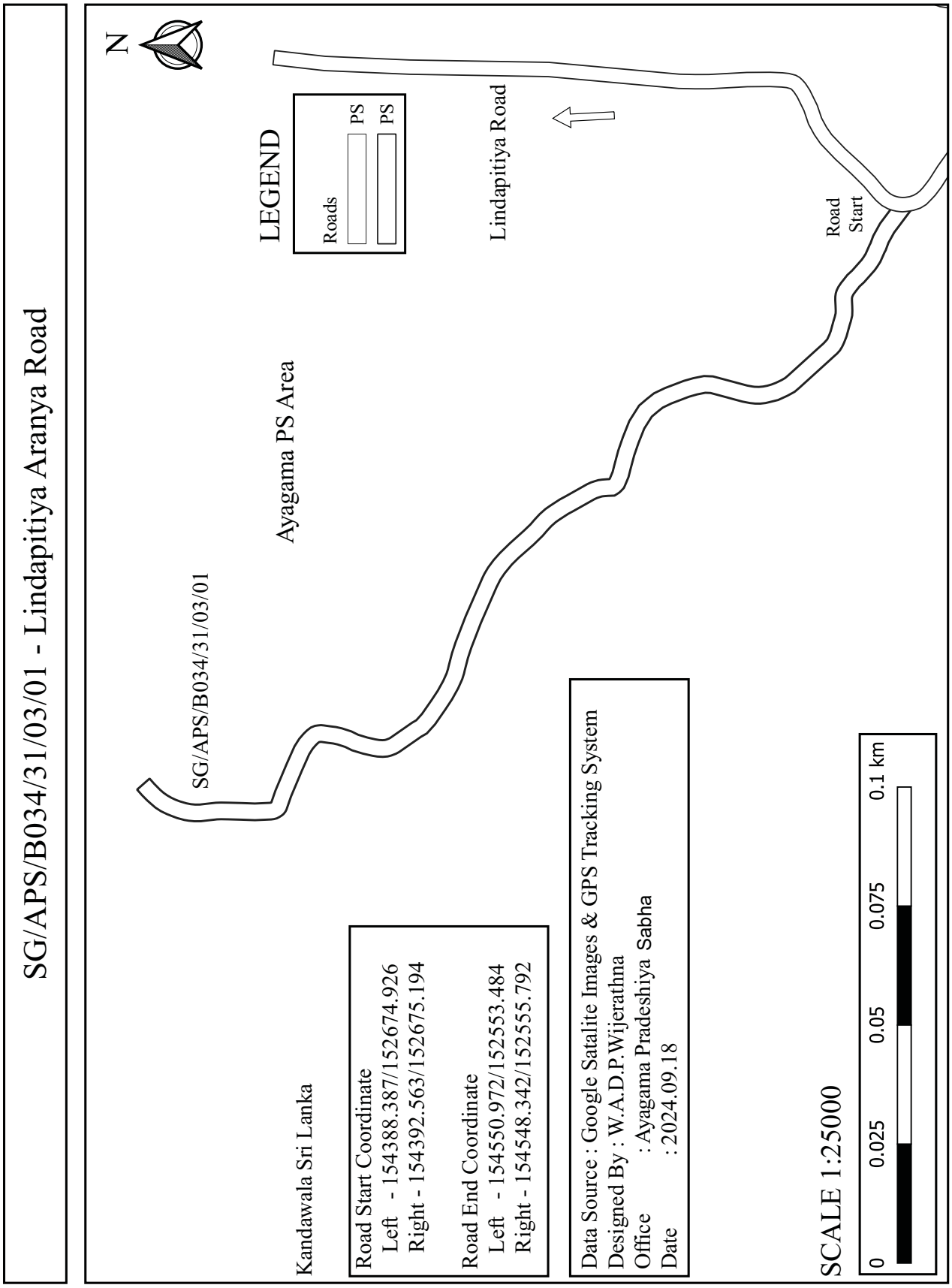
SG/APS/B034/31/03/01 - Lindapitiya Aranya Road
N
LEGEND
Roads
PS
PS
Lindapitiya Road
Road Start
Ayagama PS Area
SG/APS/B034/31/03/01
Kandawala Sri Lanka
Road Start Coordinate
Left - 154388.387/152674.926
Right - 154392.563/152675.194
Road End Coordinate
Left - 154550.972/152553.484
Right - 154548.342/152555.792
Data Source : Google Satalite Images & GPS Tracking System
Designed By : W.A.D.P.Wijerathna
Office : Ayagama Pradeshiya Sabha
Date : 2024.09.18
SCALE 1:25000
0
0.025
0.05
0.075
0.1 km

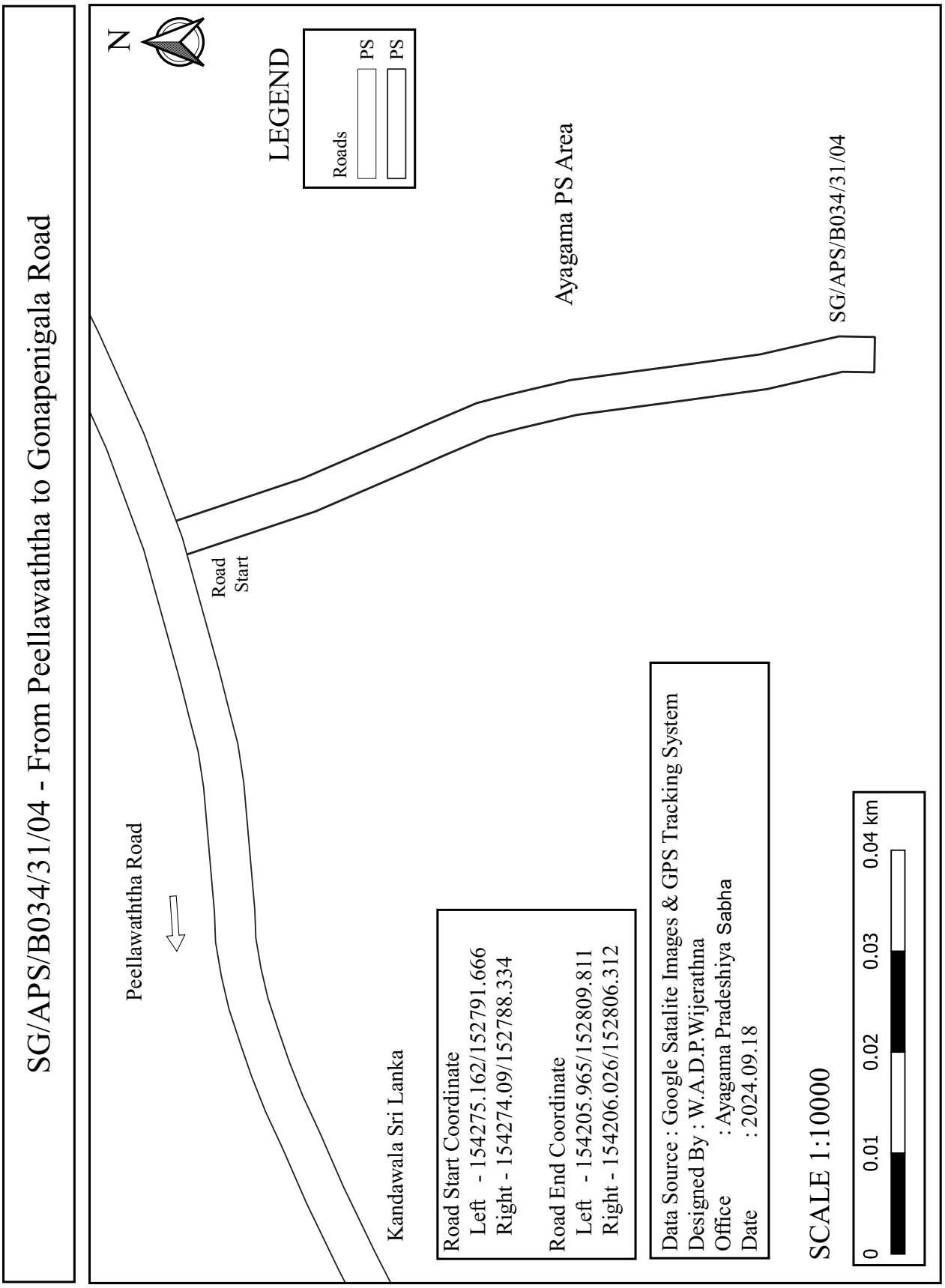
SG/APS/B034/31/04 - From Peellawaththa to Gonapenigala Road
N
LEGEND
Roads
PS
PS
Ayagama PS Area
SG/APS/B034/31/04
Road Start
Peellawaththa Road
Kandawala Sri Lanka
Road Start Coordinate
Left - 154275.162/152791.666
Right - 154274.09/152788.334
Road End Coordinate
Left - 154205.965/152809.811
Right - 154206.026/152806.312
Data Source : Google Satalite Images & GPS Tracking System
Designed By : W.A.D.P.Wijerathna
Office : Ayagama Pradeshiya Sabha
Date : 2024.09.18
SCALE 1:10000
0
0.01
0.02
0.03
0.04 km

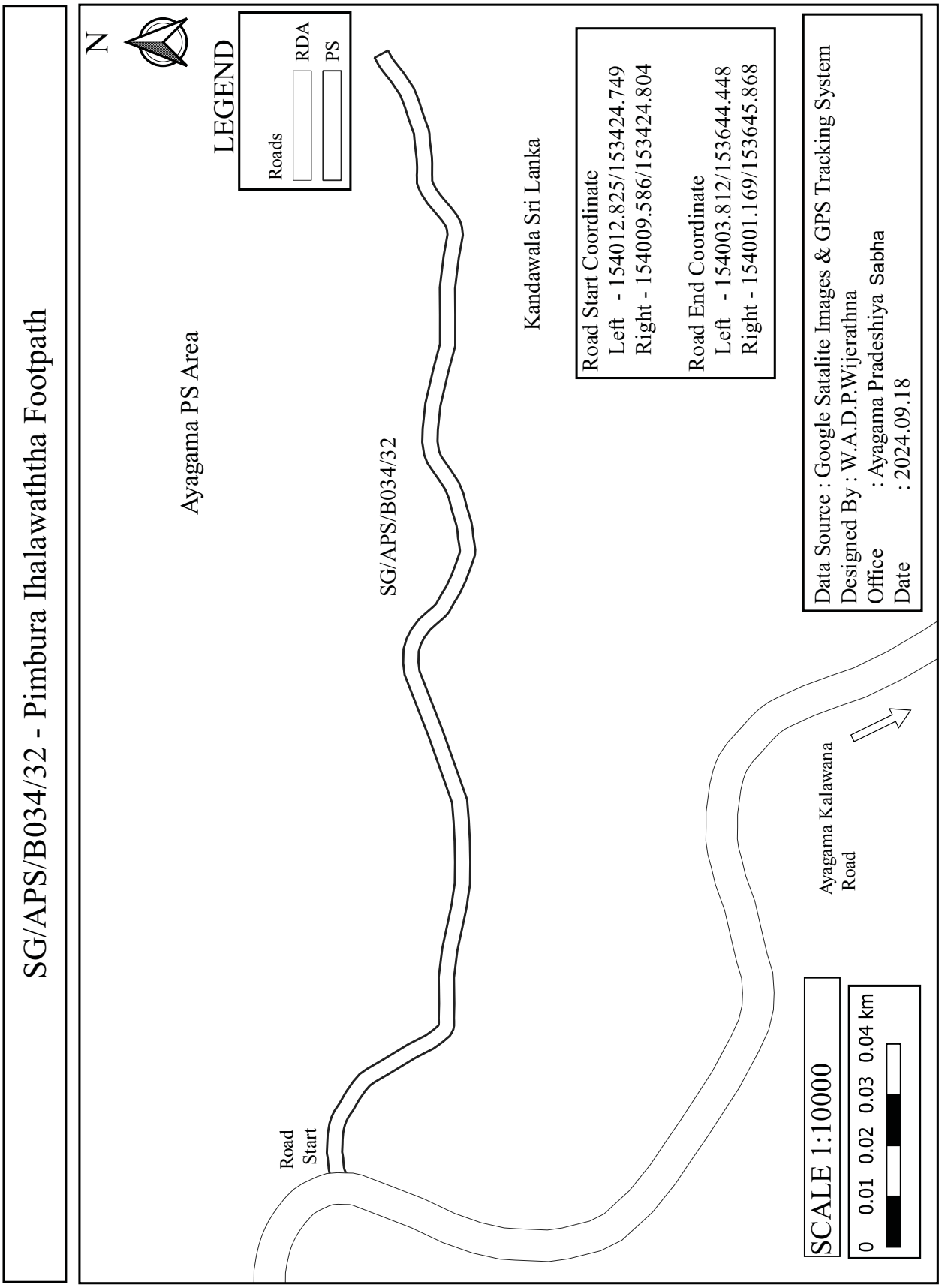
SG/APS/B034/32 - Pimbura Ihalawaththa Footpath
N
LEGEND
Roads
RDA
PS
Ayagama PS Area
SG/APS/B034/32
Kandawala Sri Lanka
Road Start Coordinate
Left - 154012.825/153424.749
Right - 154009.586/153424.804
Road End Coordinate
Left - 154003.812/153644.448
Right - 154001.169/153645.868
Data Source : Google Satalite Images & GPS Tracking System
Designed By : W.A.D.P.Wijerathna
Office : Ayagama Pradeshiya Sabha
Date : 2024.09.18
Ayagama Kalawana Road
Road Start
SCALE 1:10000
0 0.01 0.02 0.03 0.04 km

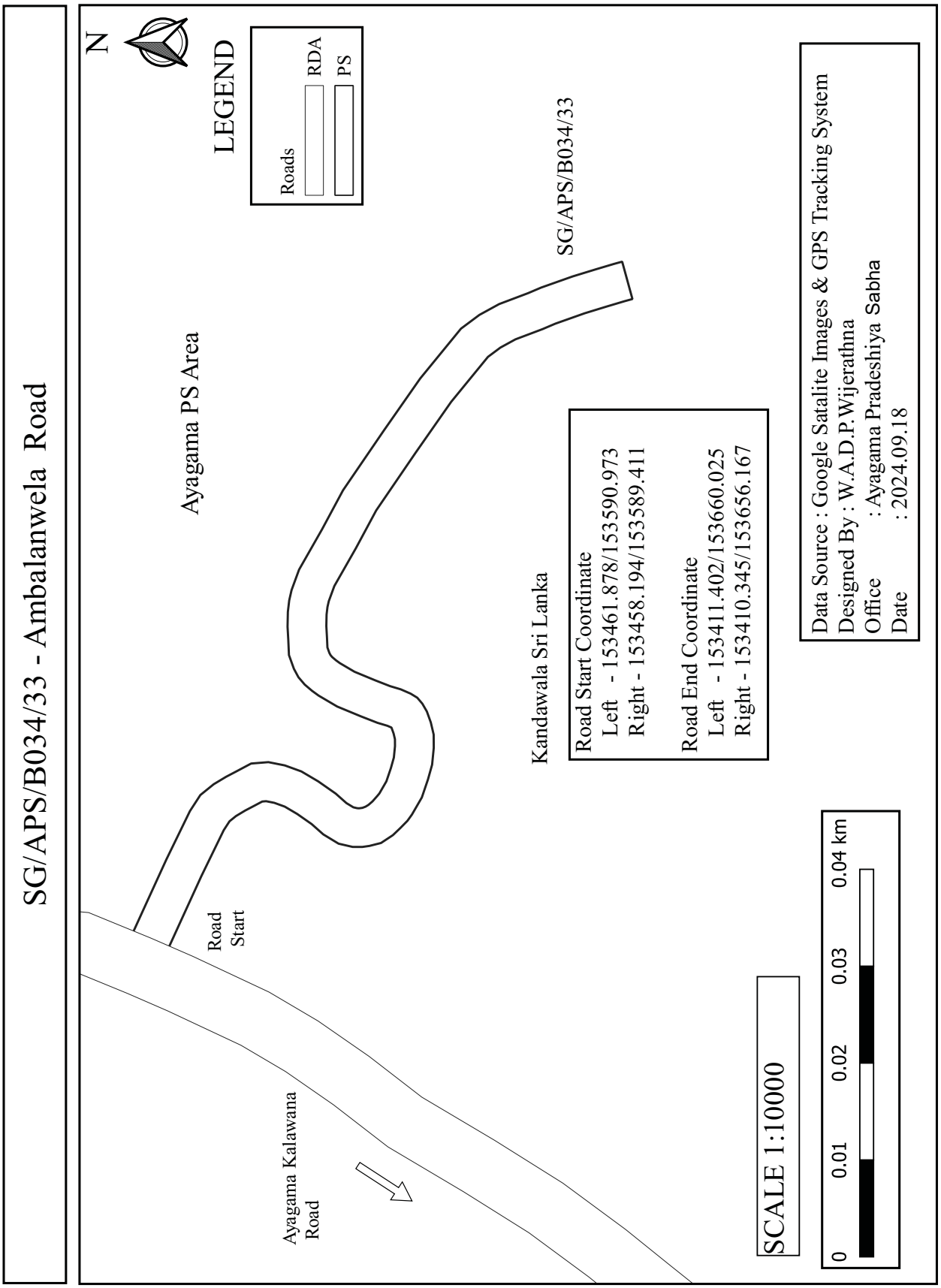
SG/APS/B034/33 - Ambalanwela Road
N
LEGEND
Roads
RDA
PS
SG/APS/B034/33
Ayagama PS Area
Kandawala Sri Lanka
Road Start Coordinate
Left - 153461.878/153590.973
Right - 153458.194/153589.411
Road End Coordinate
Left - 153411.402/153660.025
Right - 153410.345/153656.167
Data Source : Google Satalite Images & GPS Tracking System
Designed By : W.A.D.P.Wijerathna
Office : Ayagama Pradeshiya Sabha
Date : 2024.09.18
Road Start
Ayagama Kalawana Road
SCALE 1:10000
0
0.01
0.02
0.03
0.04 km

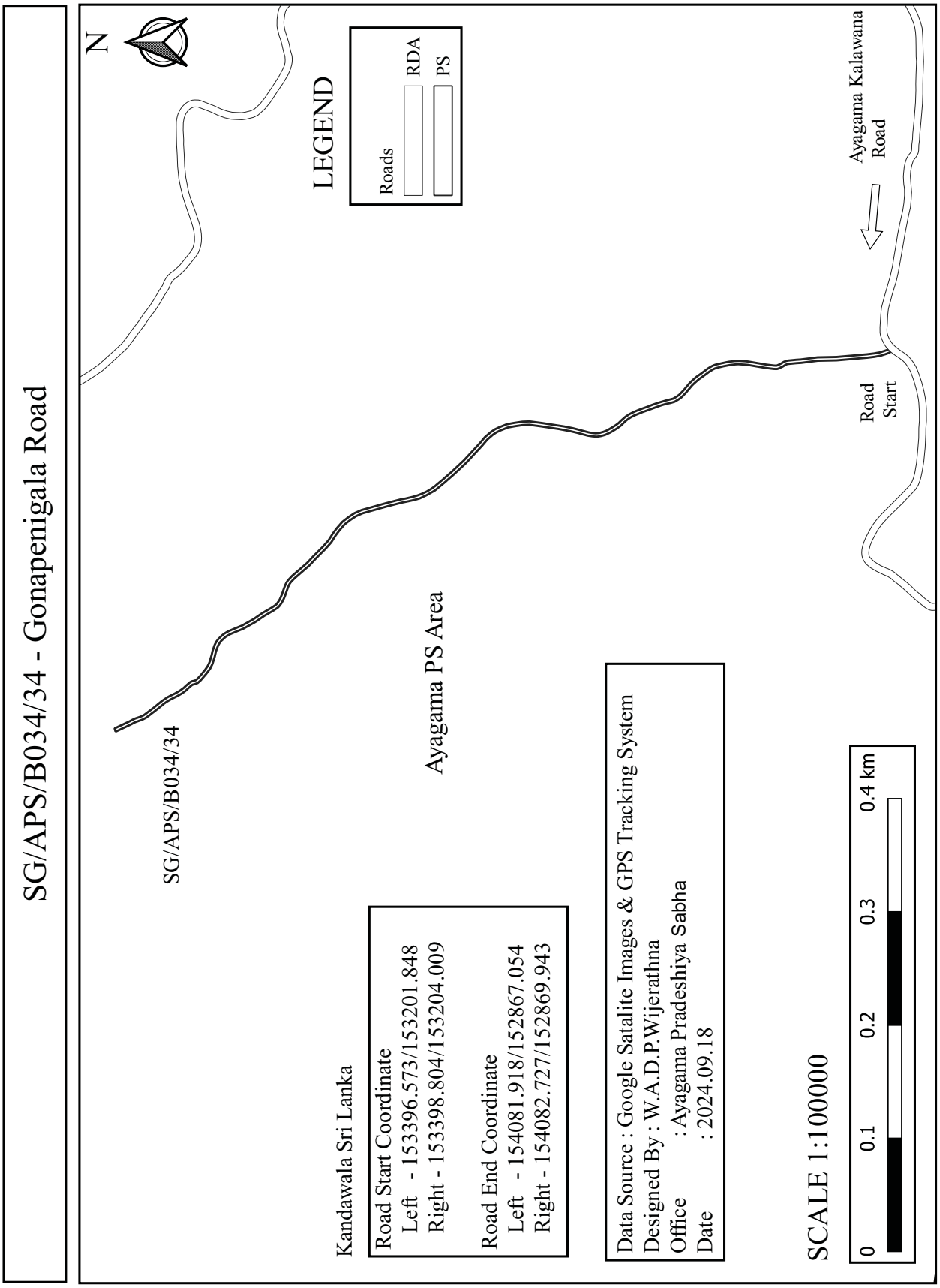
SG/APS/B034/34 - Gonapenigala Road
N
LEGEND
Roads
RDA
PS
Ayagama Kalawana Road
Road Start
Ayagama PS Area
SG/APS/B034/34
Kandawala Sri Lanka
Road Start Coordinate
Left - 153396.573/153201.848
Right - 153398.804/153204.009
Road End Coordinate
Left - 154081.918/152867.054
Right - 154082.727/152869.943
Data Source : Google Satalite Images & GPS Tracking System
Designed By : W.A.D.P.Wijerathna
Office : Ayagama Pradeshiya Sabha
Date : 2024.09.18
SCALE 1:100000
0
0.1
0.2
0.3
0.4 km

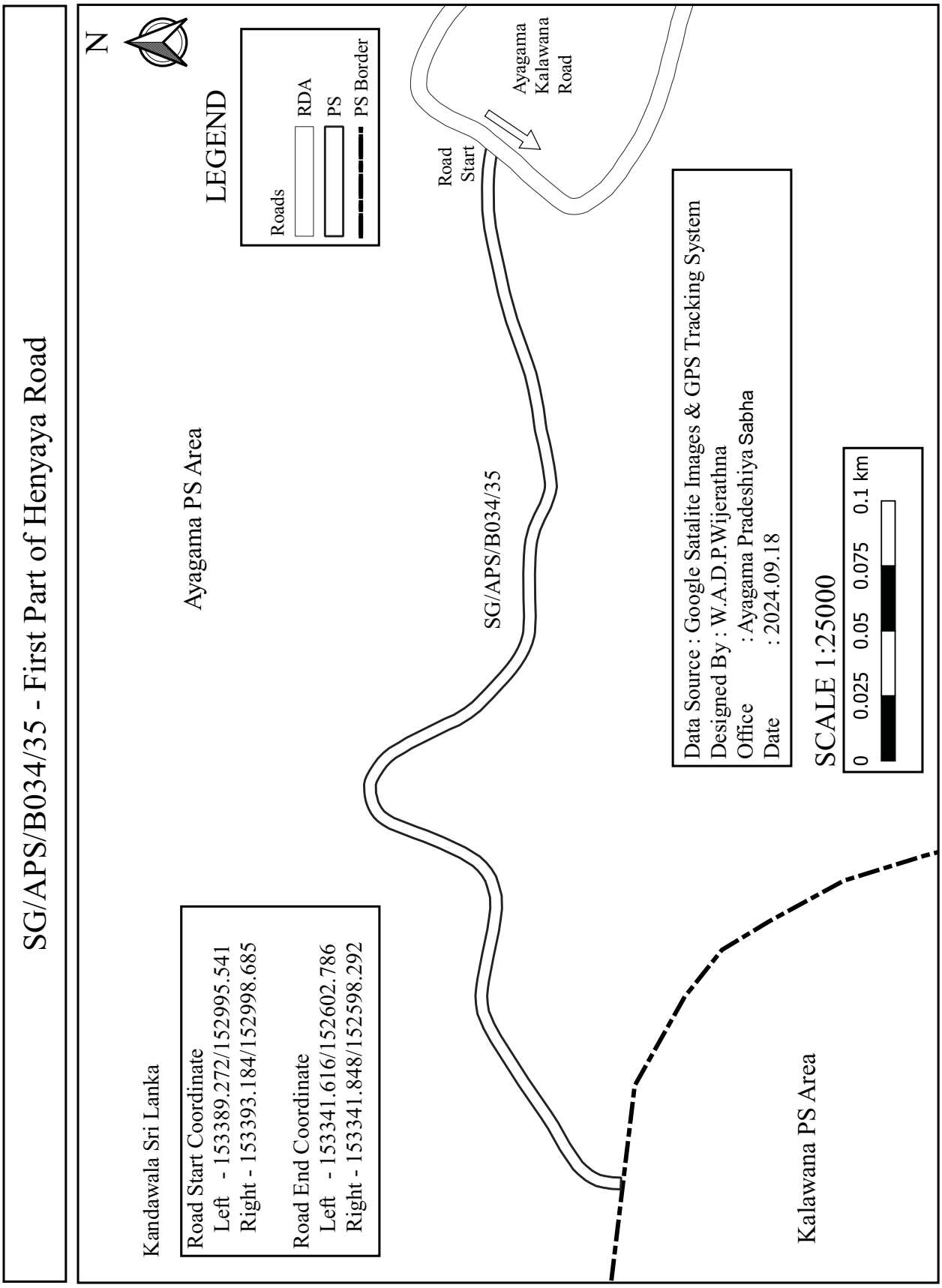
SG/APS/B034/35 - First Part of Henyaya Road
N
LEGEND
Roads
RDA
PS
PS Border
Ayagama Kalawana Road
Road Start
Ayagama PS Area
SG/APS/B034/35
Data Source : Google Satalite Images & GPS Tracking System
Designed By : W.A.D.P.Wijerathna
Office : Ayagama Pradeshiya Sabha
Date : 2024.09.18
SCALE 1:25000
0 0.025 0.05 0.075 0.1 km
Kandawala Sri Lanka
Road Start Coordinate
Left - 153389.272/152995.541
Right - 153393.184/152998.685
Road End Coordinate
Left - 153341.616/152602.786
Right - 153341.848/152598.292
Kalawana PS Area

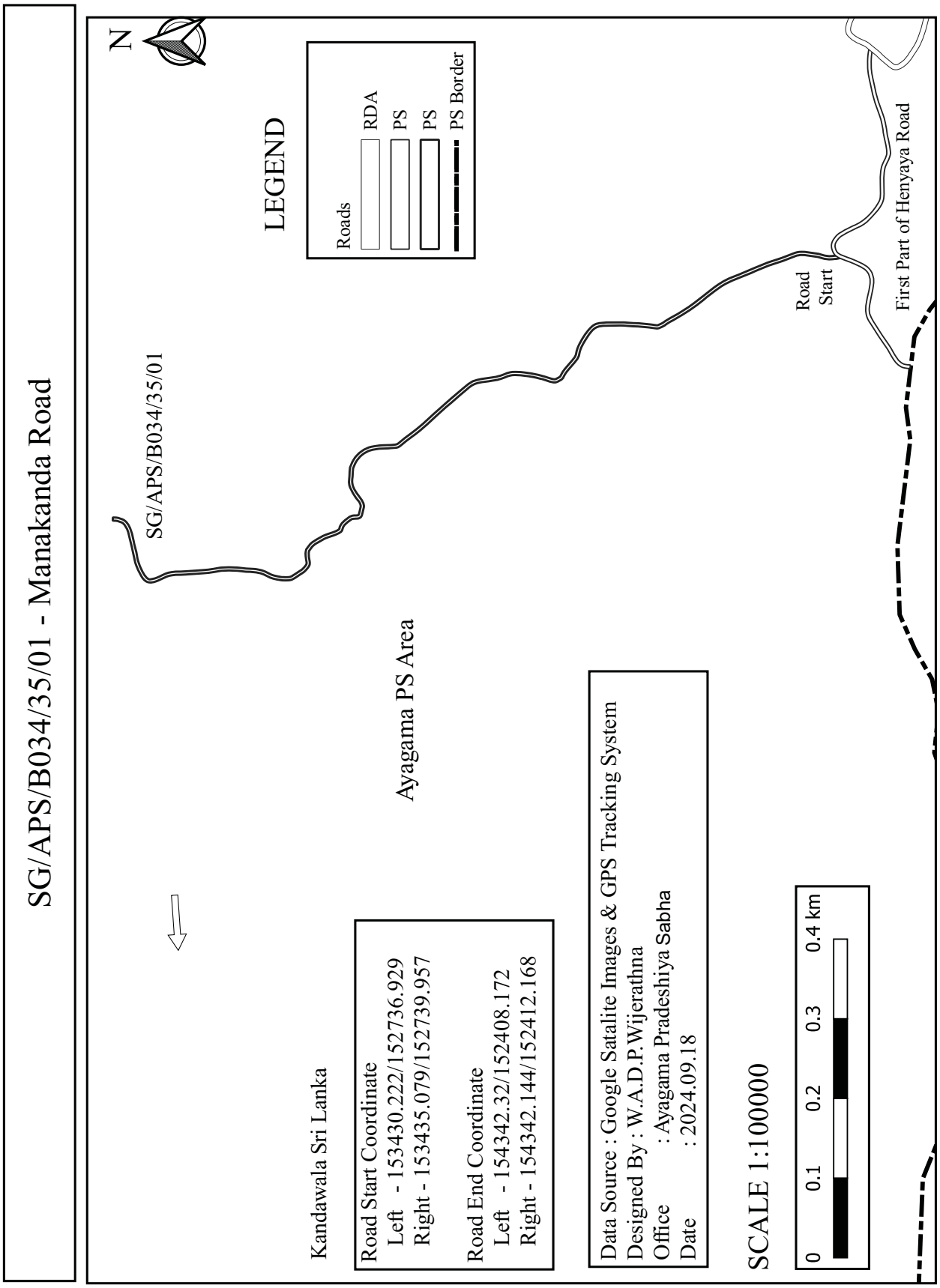
SG/APS/B034/35/01 - Manakanda Road
N
LEGEND
Roads
RDA
PS
PS
PS Border
SG/APS/B034/35/01
Road Start
First Part of Henyaya Road
Ayagama PS Area
Kandawala Sri Lanka
Road Start Coordinate
Left - 153430.222/152736.929
Right - 153435.079/152739.957
Road End Coordinate
Left - 154342.32/152408.172
Right - 154342.144/152412.168
Data Source : Google Satalite Images & GPS Tracking System
Designed By : W.A.D.P.Wijerathna
Office : Ayagama Pradeshiya Sabha
Date : 2024.09.18
SCALE 1:100000
0 0.1 0.2 0.3 0.4 km

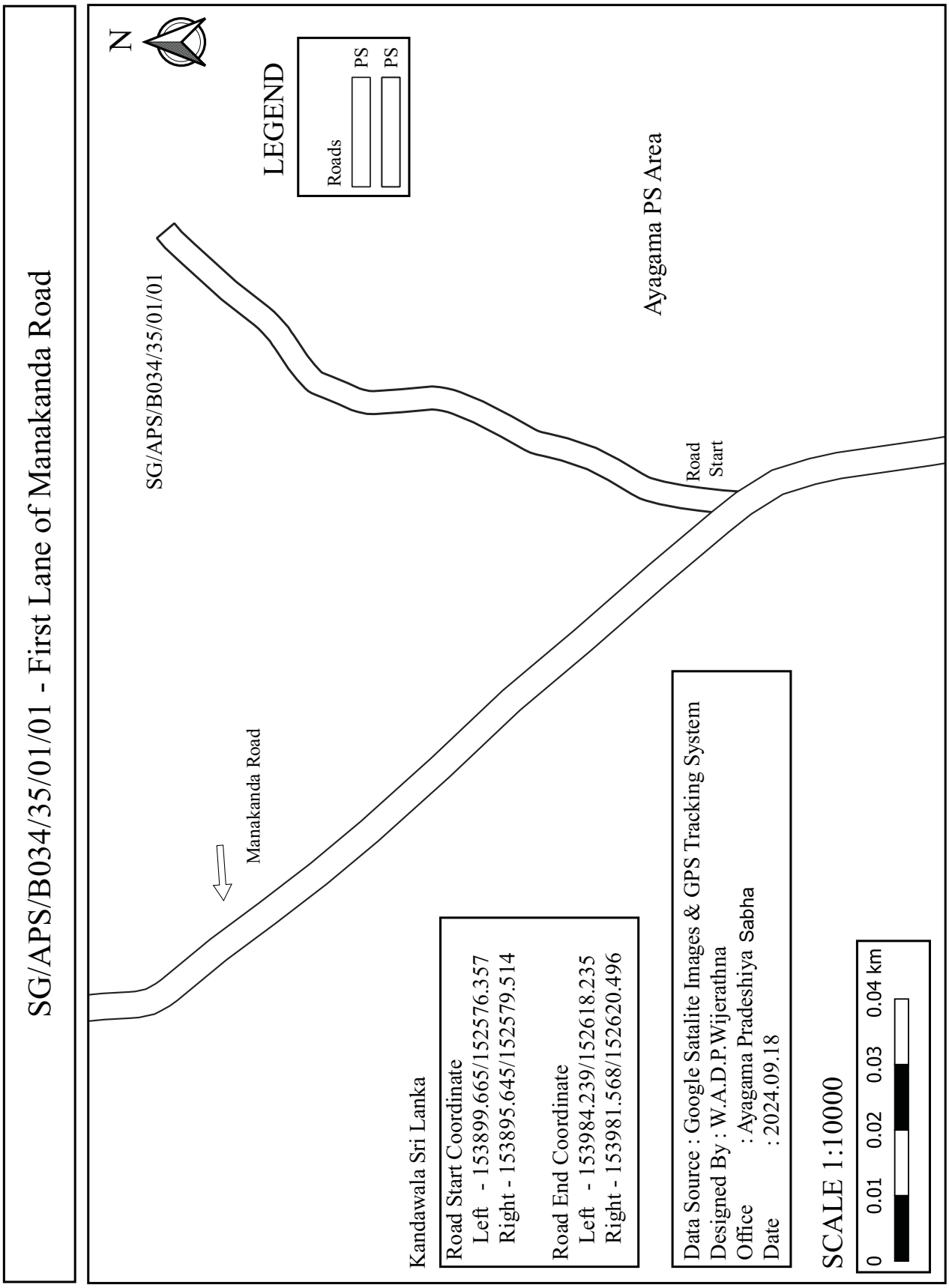
SG/APS/B034/35/01/01 - First Lane of Manakanda Road
N
LEGEND
Roads
PS
PS
SG/APS/B034/35/01/01
Ayagama PS Area
Road Start
Manakanda Road
Kandawala Sri Lanka
Road Start Coordinate
Left - 153899.665/152576.357
Right - 153895.645/152579.514
Road End Coordinate
Left - 153984.239/152618.235
Right - 153981.568/152620.496
Data Source : Google Satalite Images & GPS Tracking System
Designed By : W.A.D.P.Wijerathna
Office : Ayagama Pradeshiya Sabha
Date : 2024.09.18
SCALE 1:10000
0 0.01 0.02 0.03 0.04 km

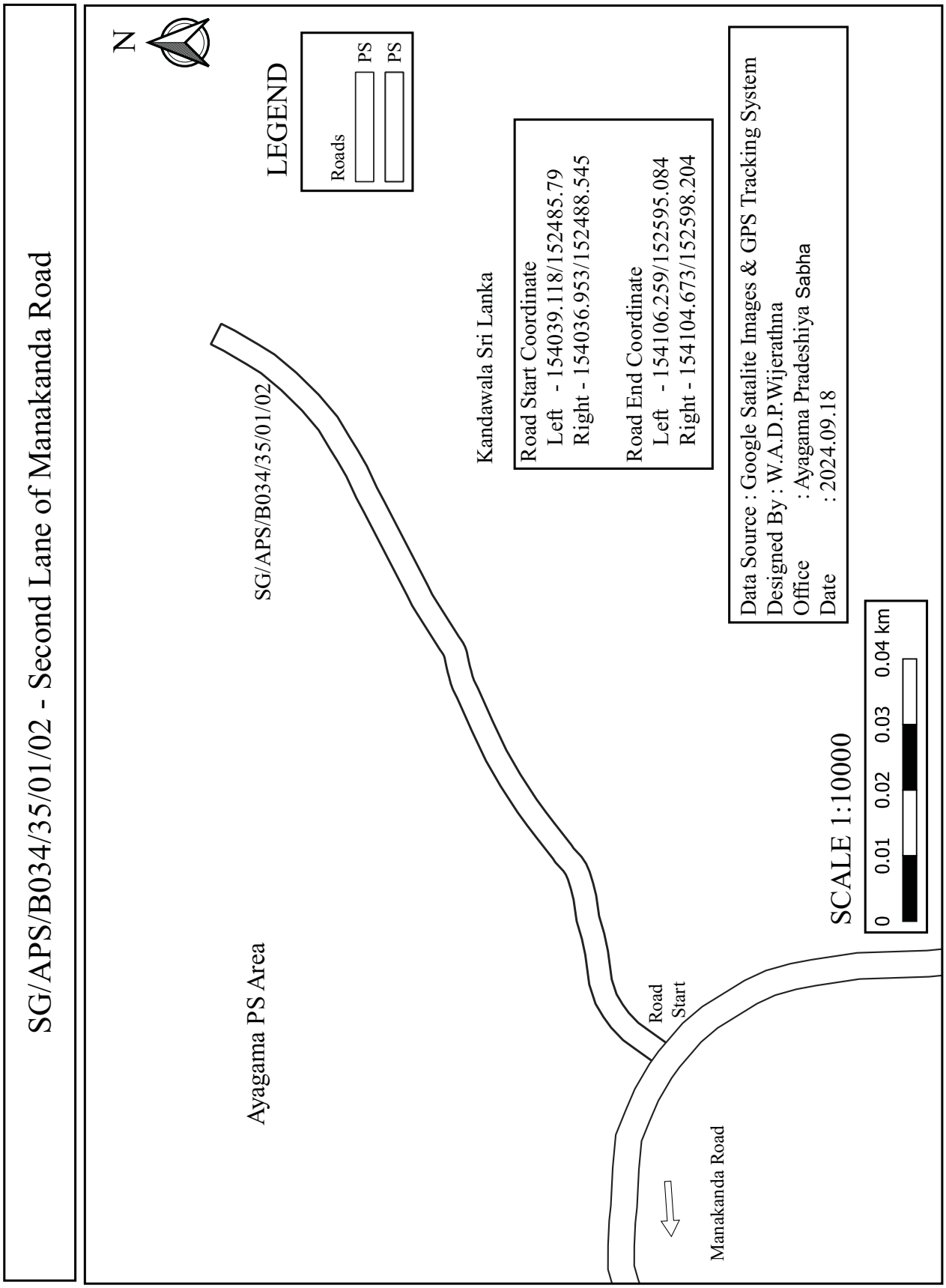
SG/APS/B034/35/01/02 - Second Lane of Manakanda Road
N
LEGEND
Roads
PS
PS
Kandawala Sri Lanka
Road Start Coordinate
Left - 154039.118/152485.79
Right - 154036.953/152488.545
Road End Coordinate
Left - 154106.259/152595.084
Right - 154104.673/152598.204
Data Source : Google Satalite Images & GPS Tracking System
Designed By : W.A.D.P.Wijerathna
Office : Ayagama Pradeshiya Sabha
Date : 2024.09.18
SG/APS/B034/35/01/02
SCALE 1:10000
0 0.01 0.02 0.03 0.04 km
Ayagama PS Area
Road Start
Manakanda Road

SG/APS/B034/35/01/03 - Third Lane of Manakanda Road

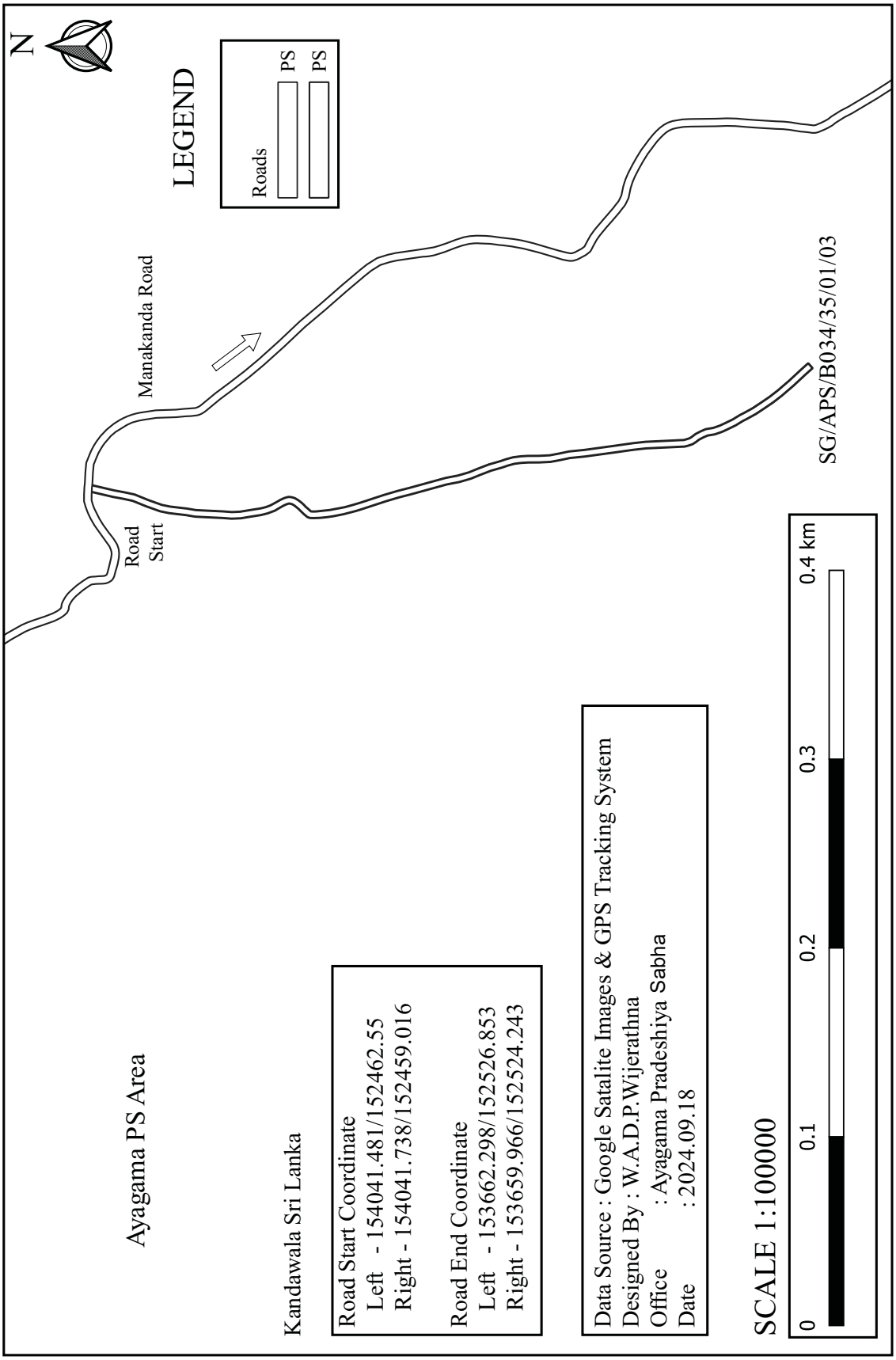

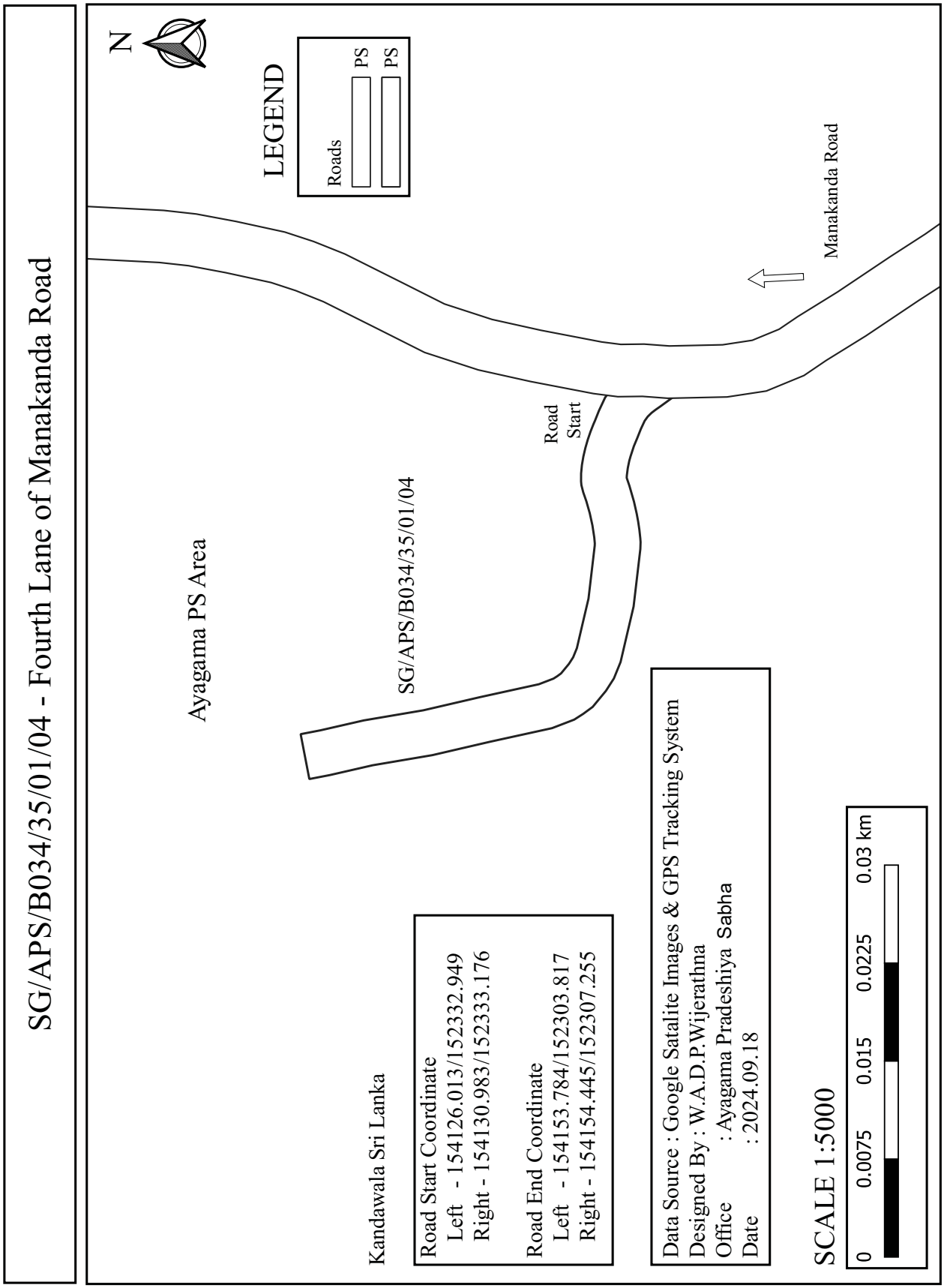
SG/APS/B034/35/01/04 - Fourth Lane of Manakanda Road
N
LEGEND
Roads
PS
PS
Manakanda Road
Road Start
SG/APS/B034/35/01/04
Ayagama PS Area
Kandawala Sri Lanka
Road Start Coordinate
Left - 154126.013/152332.949
Right - 154130.983/152333.176
Road End Coordinate
Left - 154153.784/152303.817
Right - 154154.445/152307.255
Data Source : Google Satalite Images & GPS Tracking System
Designed By : W.A.D.P.Wijerathna
Office : Ayagama Pradeshiya Sabha
Date : 2024.09.18
SCALE 1:5000
0 0.0075 0.015 0.0225 0.03 km

SG/APS/B034/35/02 - Kumburuhena Road

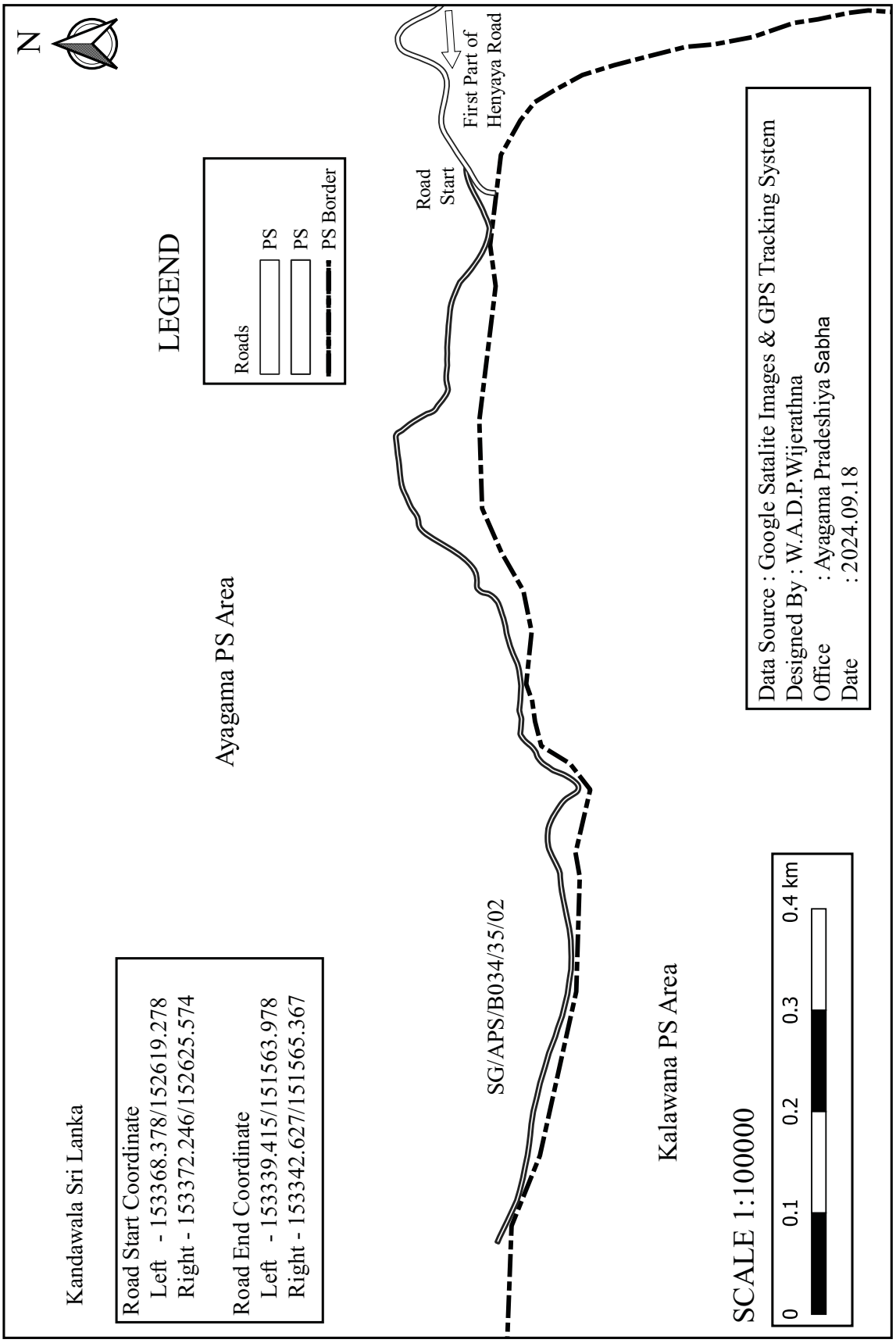

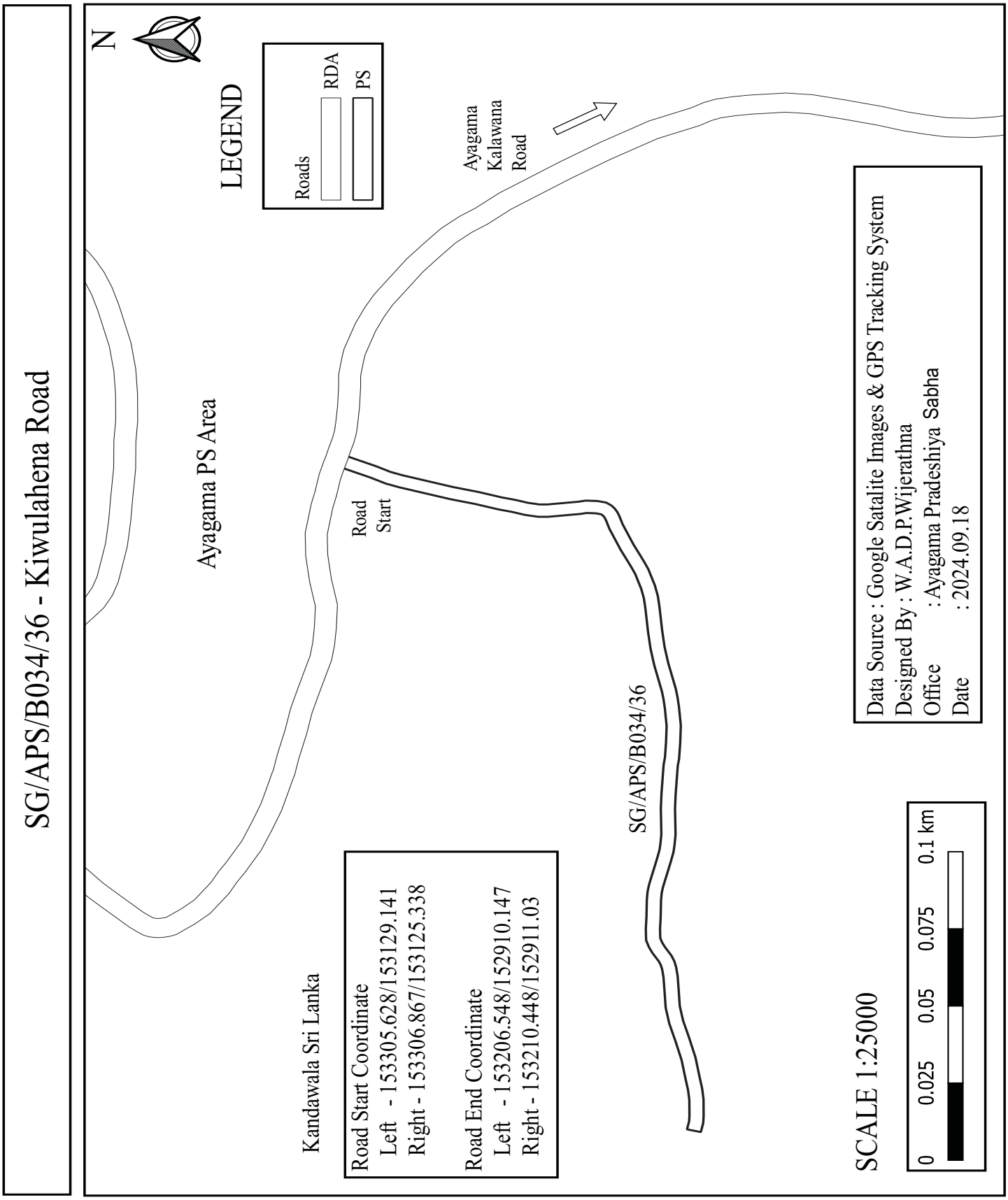
SG/APS/B034/36 - Kiwulahena Road
N
LEGEND
Roads
RDA
PS
Ayagama Kalawana Road
Ayagama PS Area
Road Start
SG/APS/B034/36
Kandawala Sri Lanka
Road Start Coordinate
Left - 153305.628/153129.141
Right - 153306.867/153125.338
Road End Coordinate
Left - 153206.548/152910.147
Right - 153210.448/152911.03
Data Source : Google Satalite Images & GPS Tracking System
Designed By : W.A.D.P.Wijerathna
Office : Ayagama Pradeshiya Sabha
Date : 2024.09.18
SCALE 1:25000
0 0.025 0.05 0.075 0.1 km

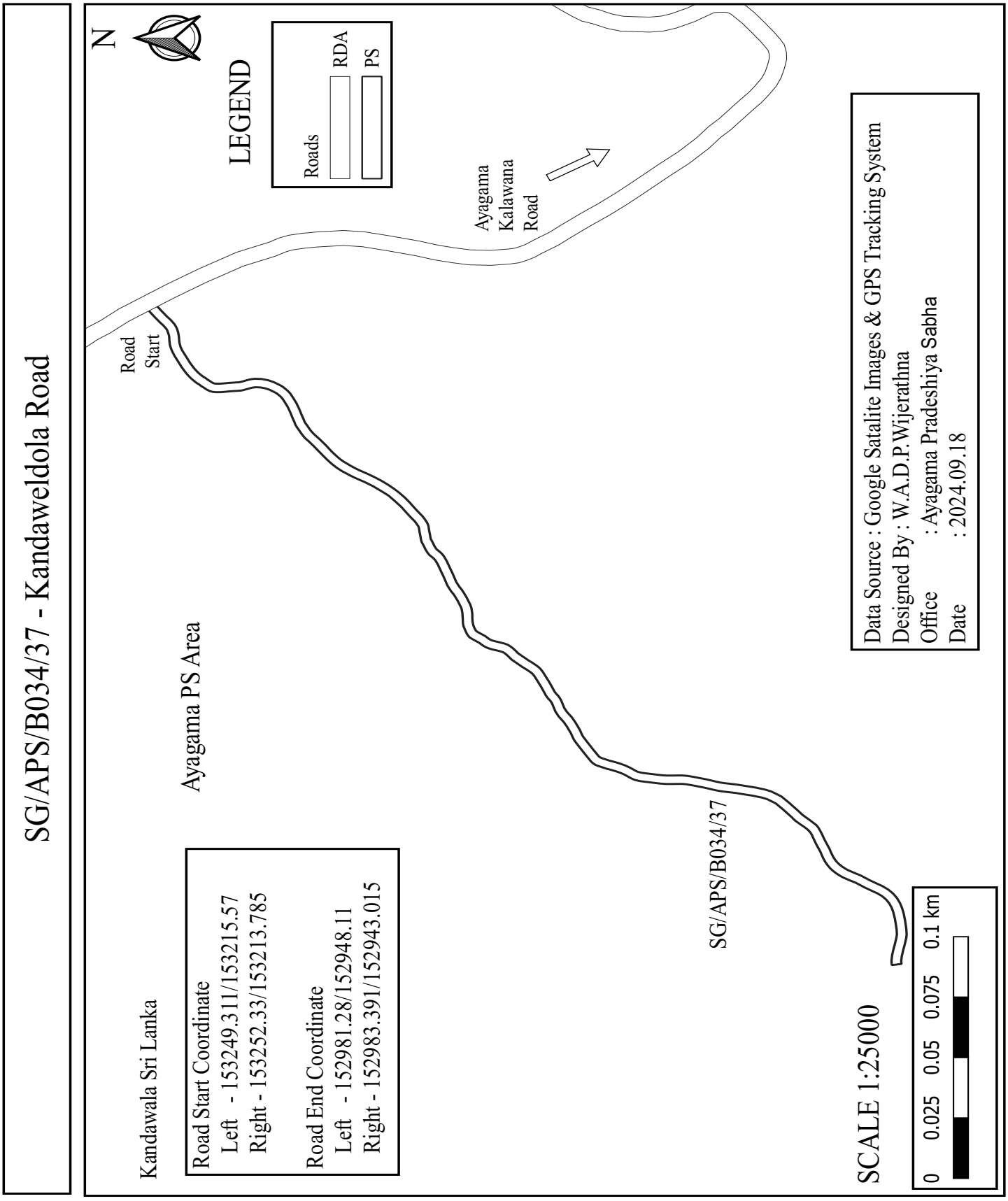
SG/APS/B034/37 - Kandaweldola Road
N
LEGEND
Roads
RDA
PS
Ayagama Kalawana Road
Road Start
Ayagama PS Area
Kandawala Sri Lanka
Road Start Coordinate
Left - 153249.311/153215.57
Right - 153252.33/153213.785
Road End Coordinate
Left - 152981.28/152948.11
Right - 152983.391/152943.015
SG/APS/B034/37
Data Source : Google Satalite Images & GPS Tracking System
Designed By : W.A.D.P.Wijerathna
Office : Ayagama Pradeshiya Sabha
Date : 2024.09.18
SCALE 1:25000
0 0.025 0.05 0.075 0.1 km

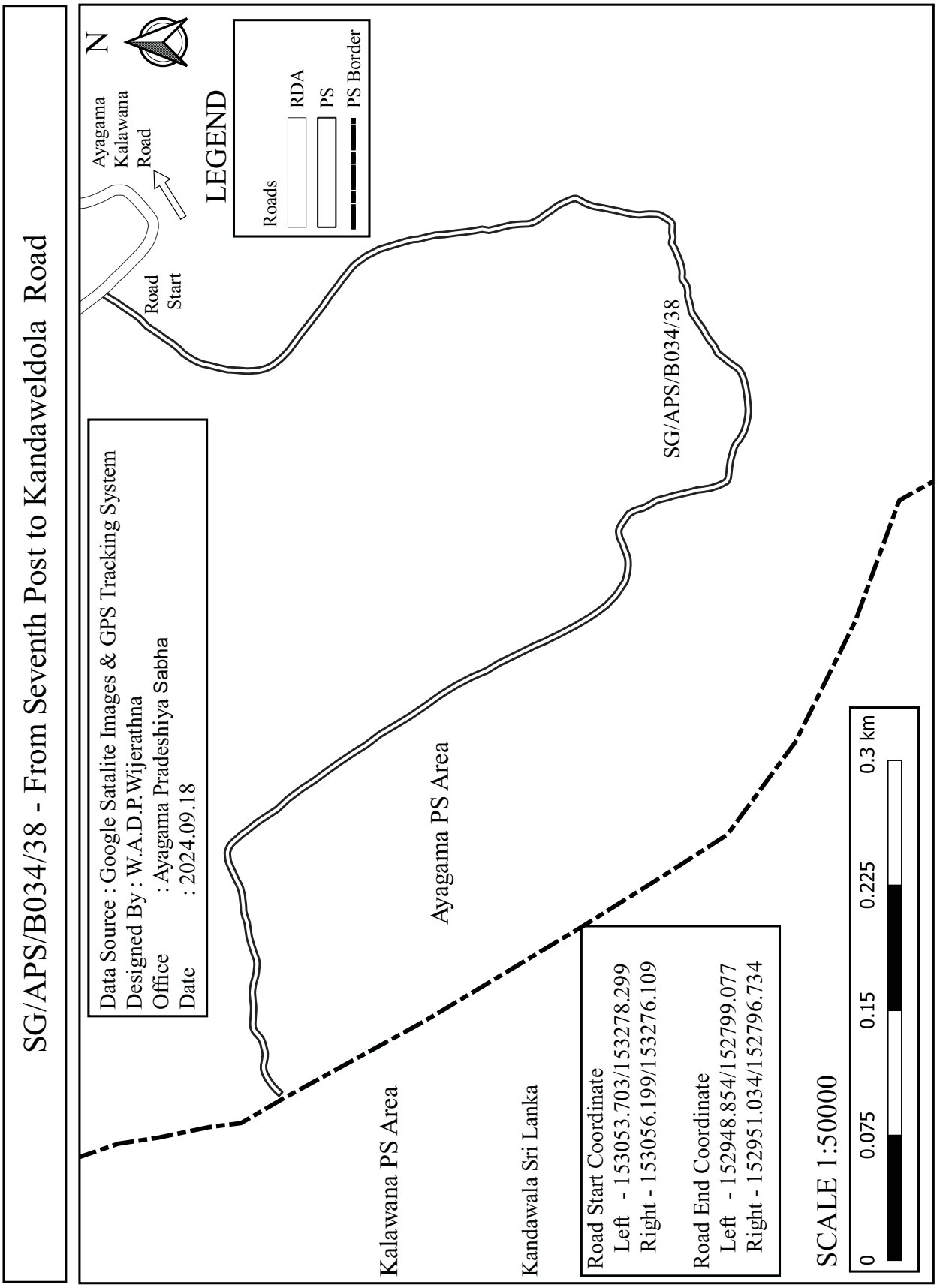
SG/APS/B034/38 - From Seventh Post to Kandaweldola Road
N
Ayagama Kalawana Road
Road Start
LEGEND
Roads
RDA
PS
PS Border
SG/APS/B034/38
Data Source : Google Satalite Images & GPS Tracking System
Designed By : W.A.D.P.Wijerathna
Office : Ayagama Pradeshiya Sabha
Date : 2024.09.18
Ayagama PS Area
Kalawana PS Area
Kandawala Sri Lanka
Road Start Coordinate
Left - 153053.703/153278.299
Right - 153056.199/153276.109
Road End Coordinate
Left - 152948.854/152799.077
Right - 152951.034/152796.734
SCALE 1:50000
0
0.075
0.15
0.225
0.3 km

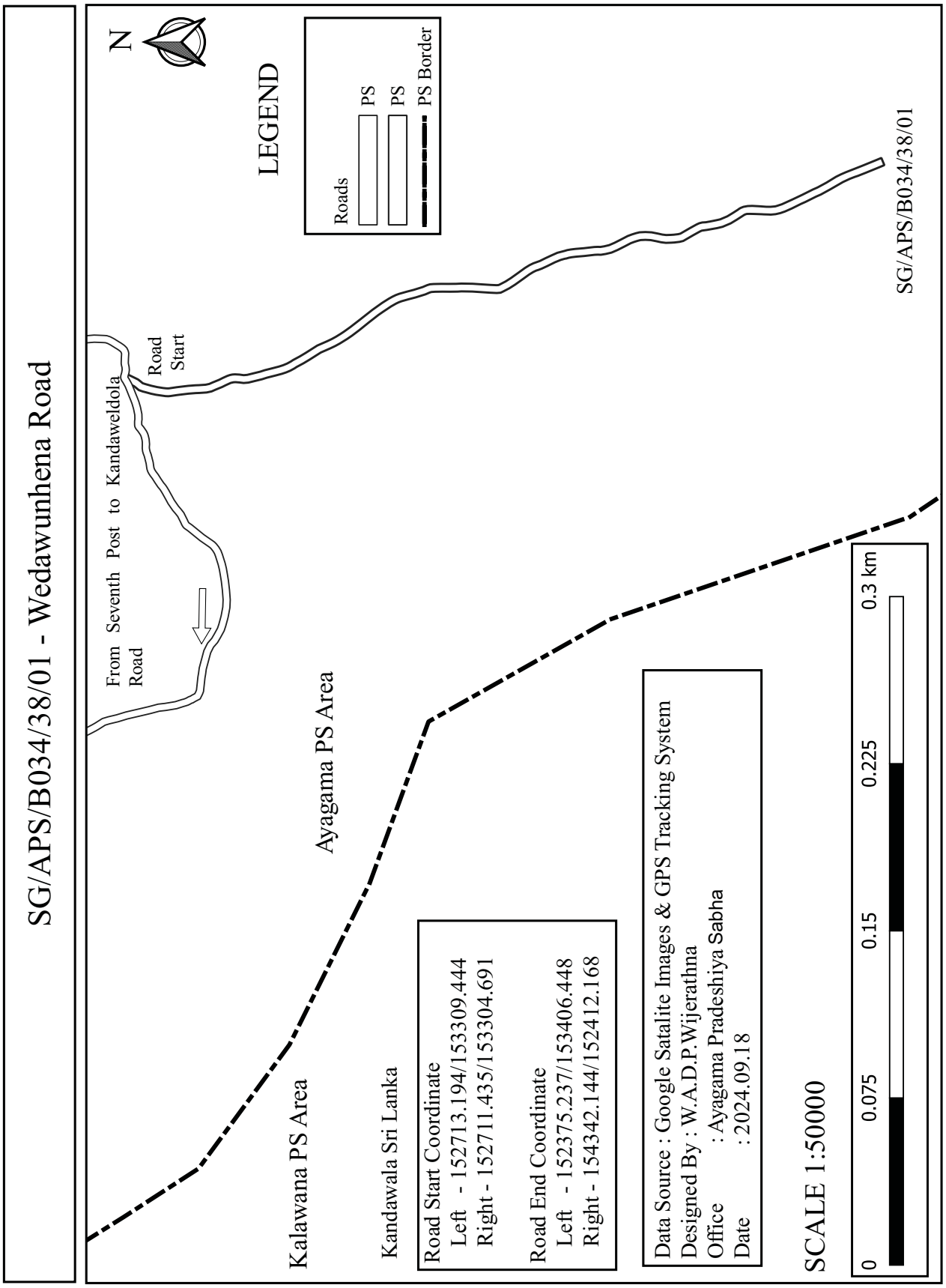
SG/APS/B034/38/01 - Wedawunhena Road
N
LEGEND
Roads
PS
PS
PS Border
SG/APS/B034/38/01
Road Start
From Seventh Post to Kandaweldola Road
Ayagama PS Area
Kalawana PS Area
Kandawala Sri Lanka
Road Start Coordinate
Left - 152713.194/153309.444
Right - 152711.435/153304.691
Road End Coordinate
Left - 152375.237/153406.448
Right - 154342.144/152412.168
Data Source : Google Satalite Images & GPS Tracking System
Designed By : W.A.D.P.Wijerathna
Office : Ayagama Pradeshiya Sabha
Date : 2024.09.18
SCALE 1:50000
0
0.075
0.15
0.225
0.3 km

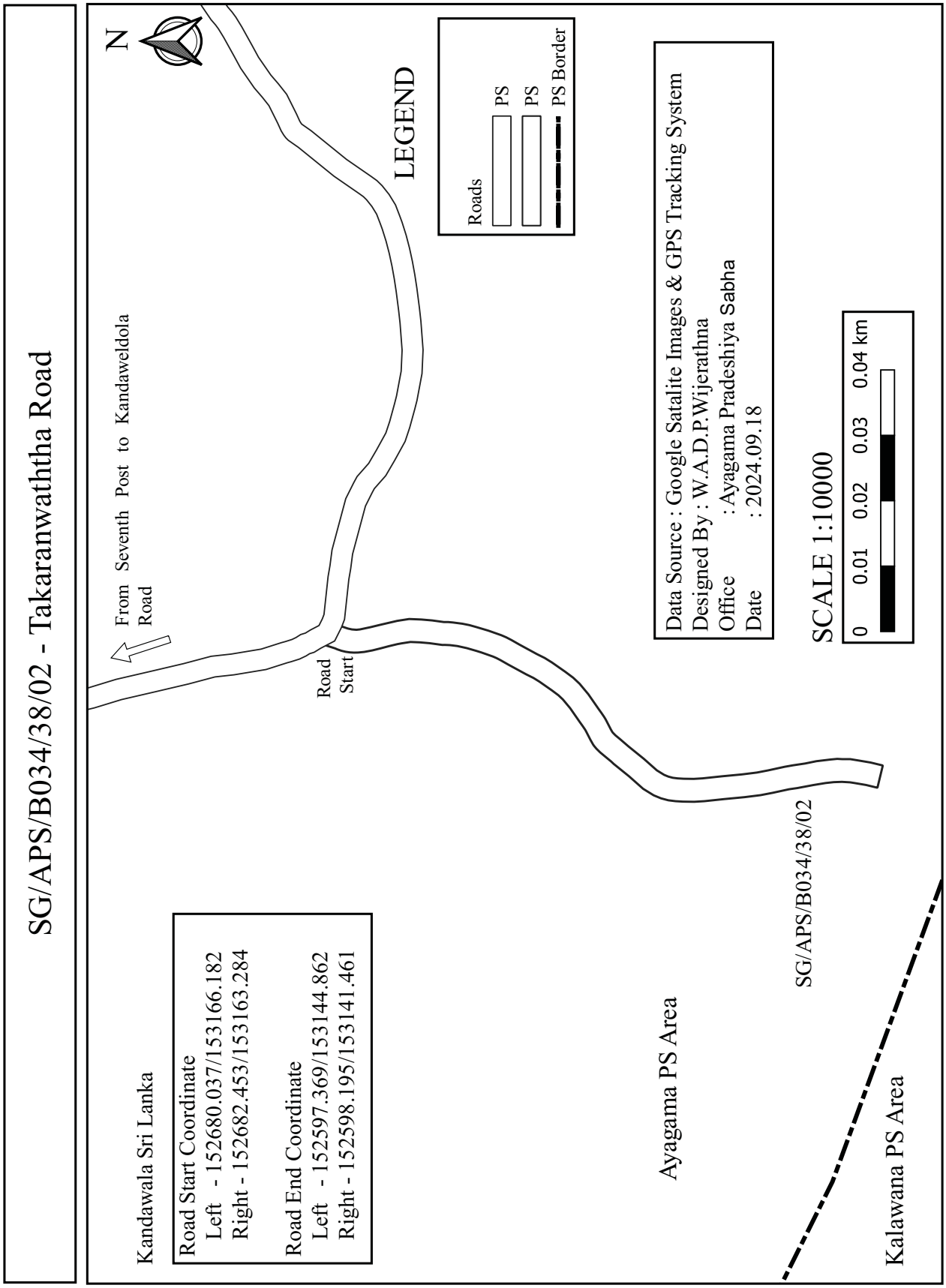
SG/APS/B034/38/02 - Takaranwaththa Road
N
From Seventh Post to Kandaweldola Road
Road Start
LEGEND
Roads
PS
PS
PS Border
Data Source : Google Satalite Images & GPS Tracking System
Designed By : W.A.D.P.Wijerathna
Office : Ayagama Pradeshiya Sabha
Date : 2024.09.18
SCALE 1:10000
0 0.01 0.02 0.03 0.04 km
Kandawala Sri Lanka
Road Start Coordinate
Left - 152680.037/153166.182
Right - 152682.453/153163.284
Road End Coordinate
Left - 152597.369/153144.862
Right - 152598.195/153141.461
Ayagama PS Area
SG/APS/B034/38/02
Kalawana PS Area

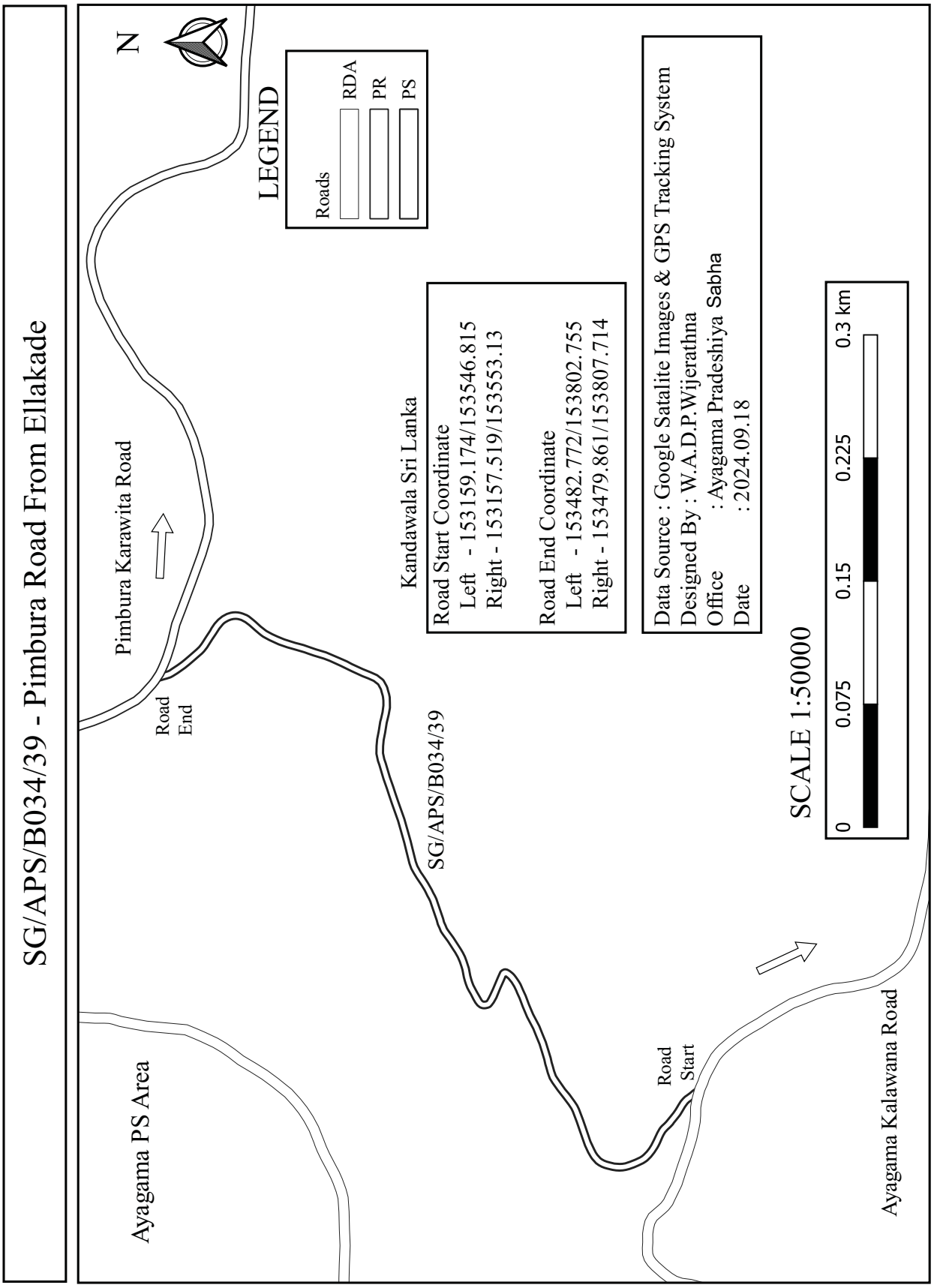
SG/APS/B034/39 - Pimbura Road From Ellakade
N
LEGEND
Roads
RDA
PR
PS
Kandawala Sri Lanka
Road Start Coordinate
Left - 153159.174/153546.815
Right - 153157.519/153553.13
Road End Coordinate
Left - 153482.772/153802.755
Right - 153479.861/153807.714
Data Source : Google Satalite Images & GPS Tracking System
Designed By : W.A.D.P.Wijerathna
Office : Ayagama Pradeshiya Sabha
Date : 2024.09.18
SCALE 1:50000
0
0.075
0.15
0.225
0.3 km
Pimbura Karawita Road
Road End
SG/APS/B034/39
Road Start
Ayagama PS Area
Ayagama Kalawana Road

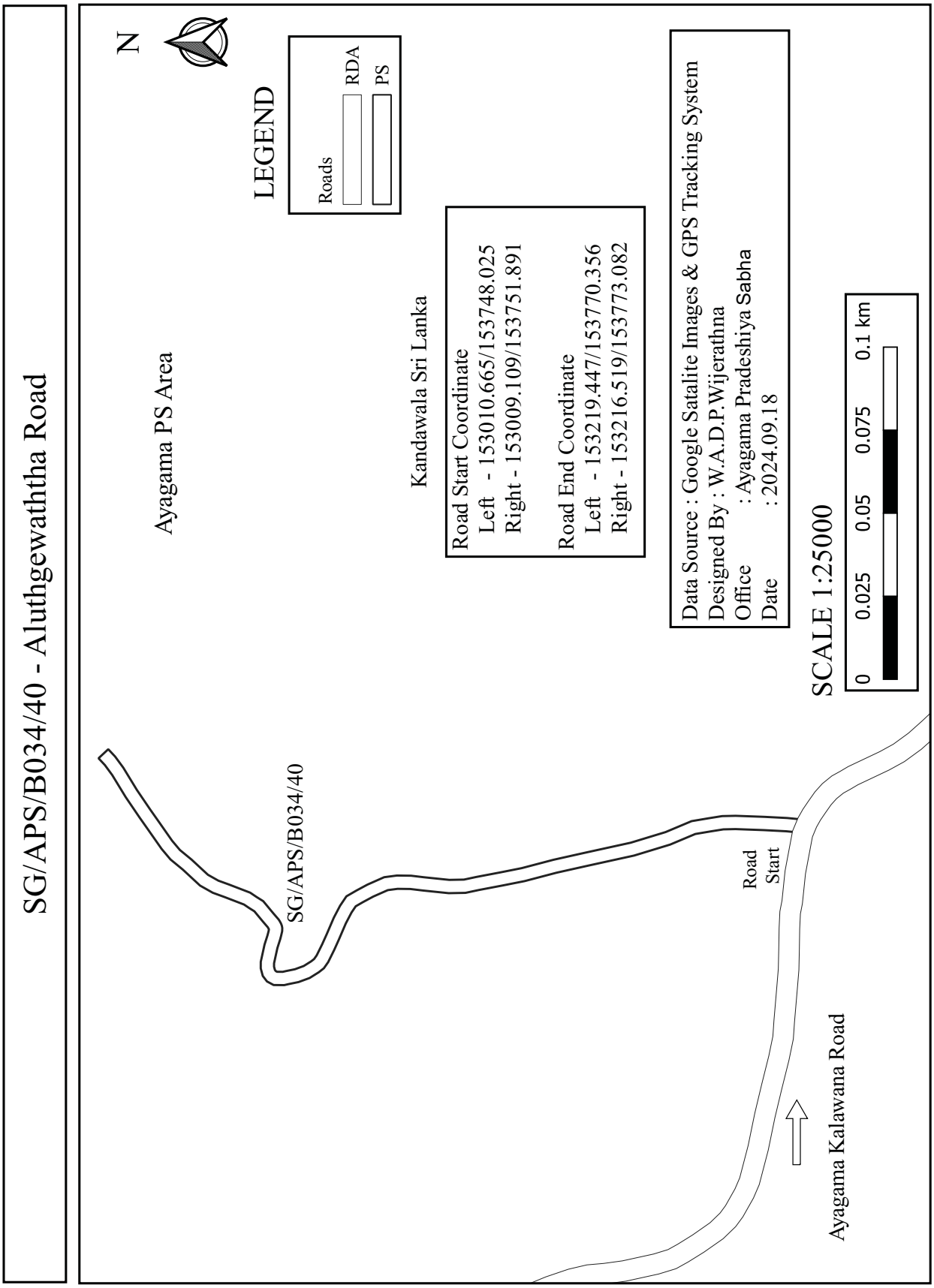
SG/APS/B034/40 - Aluthgewaththa Road
N
LEGEND
Roads
RDA
PS
Ayagama PS Area
Kandawala Sri Lanka
Road Start Coordinate
Left - 153010.665/153748.025
Right - 153009.109/153751.891
Road End Coordinate
Left - 153219.447/153770.356
Right - 153216.519/153773.082
Data Source : Google Satalite Images & GPS Tracking System
Designed By : W.A.D.P.Wijerathna
Office : Ayagama Pradeshiya Sabha
Date : 2024.09.18
SCALE 1:25000
0 0.025 0.05 0.075 0.1 km
SG/APS/B034/40
Road Start
Ayagama Kalawana Road

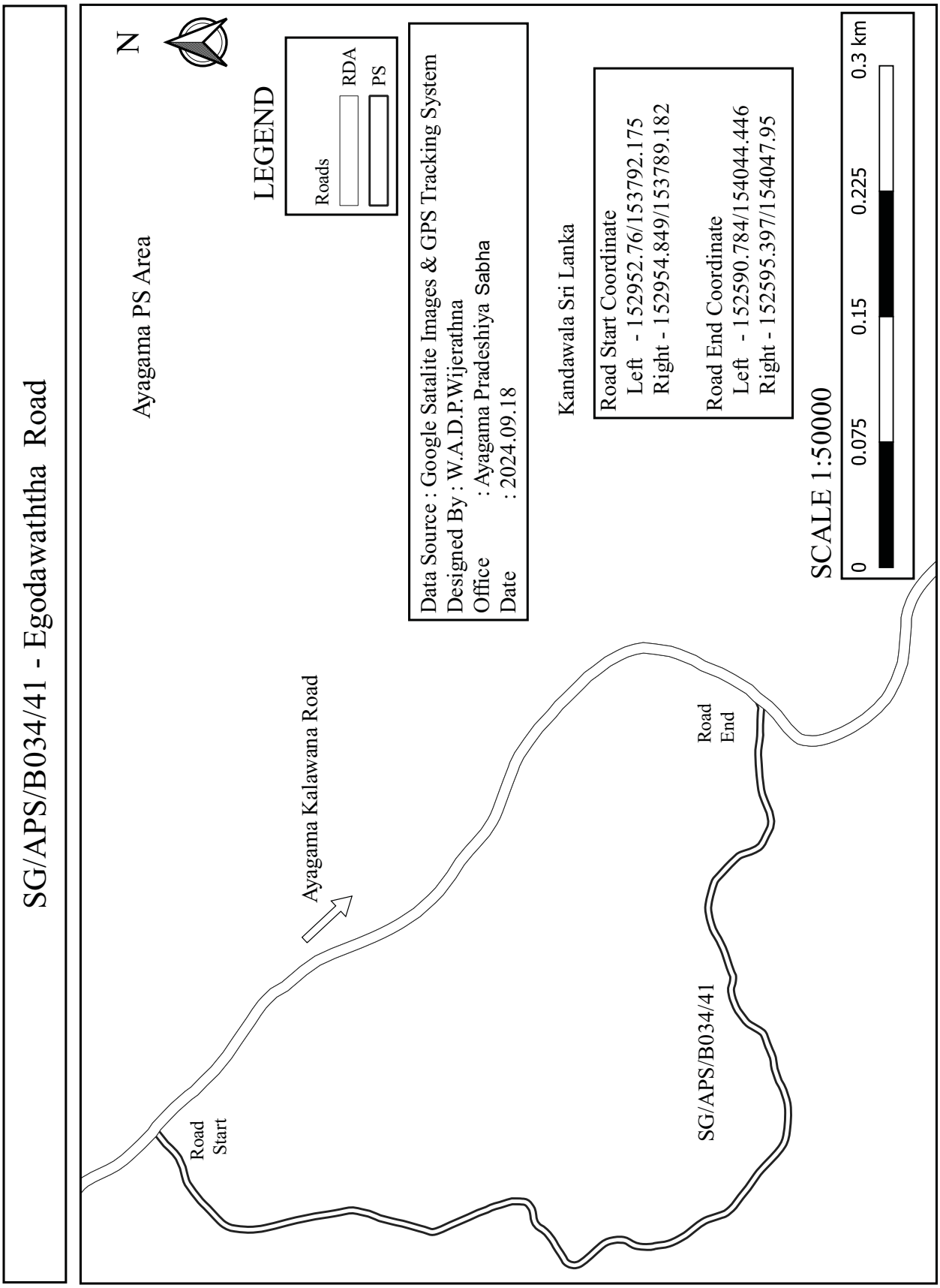
SG/APS/B034/41 - Egodawaththa Road
N
LEGEND
Roads
RDA
PS
Ayagama PS Area
Data Source : Google Satalite Images & GPS Tracking System
Designed By : W.A.D.P.Wijerathna
Office : Ayagama Pradeshiya Sabha
Date : 2024.09.18
Kandawala Sri Lanka
Road Start Coordinate
Left - 152952.76/153792.175
Right - 152954.849/153789.182
Road End Coordinate
Left - 152590.784/154044.446
Right - 152595.397/154047.95
SCALE 1:50000
0
0.075
0.15
0.225
0.3 km
Ayagama Kalawana Road
Road Start
Road End
SG/APS/B034/41

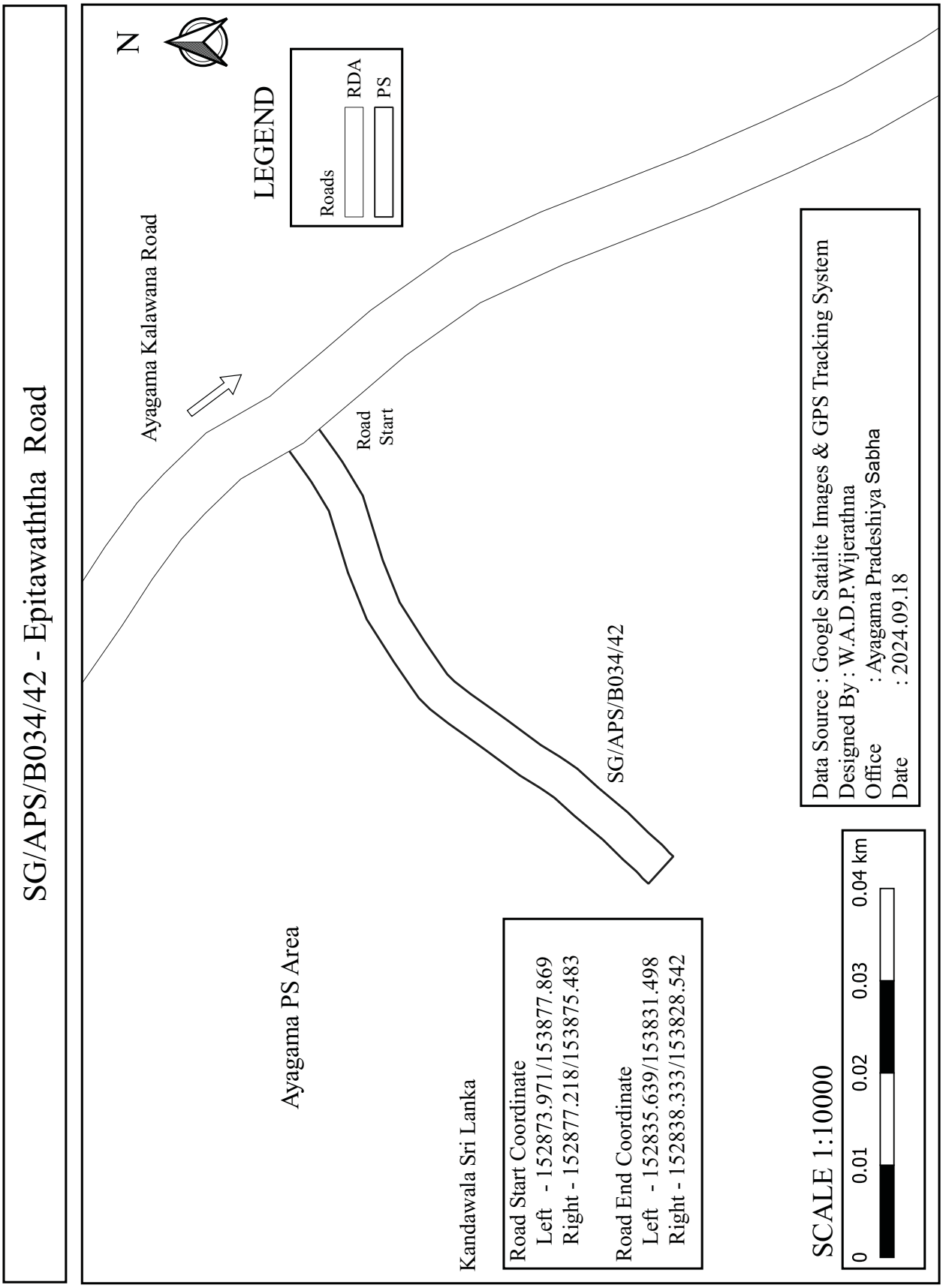
SG/APS/B034/42 - Epitawaththa Road
N
LEGEND
Roads
RDA
PS
Ayagama Kalawana Road
Road Start
SG/APS/B034/42
Ayagama PS Area
Kandawala Sri Lanka
Road Start Coordinate
Left - 152873.971/153877.869
Right - 152877.218/153875.483
Road End Coordinate
Left - 152835.639/153831.498
Right - 152838.333/153828.542
Data Source : Google Satalite Images & GPS Tracking System
Designed By : W.A.D.P.Wijerathna
Office : Ayagama Pradeshiya Sabha
Date : 2024.09.18
SCALE 1:10000
0 0.01 0.02 0.03 0.04 km

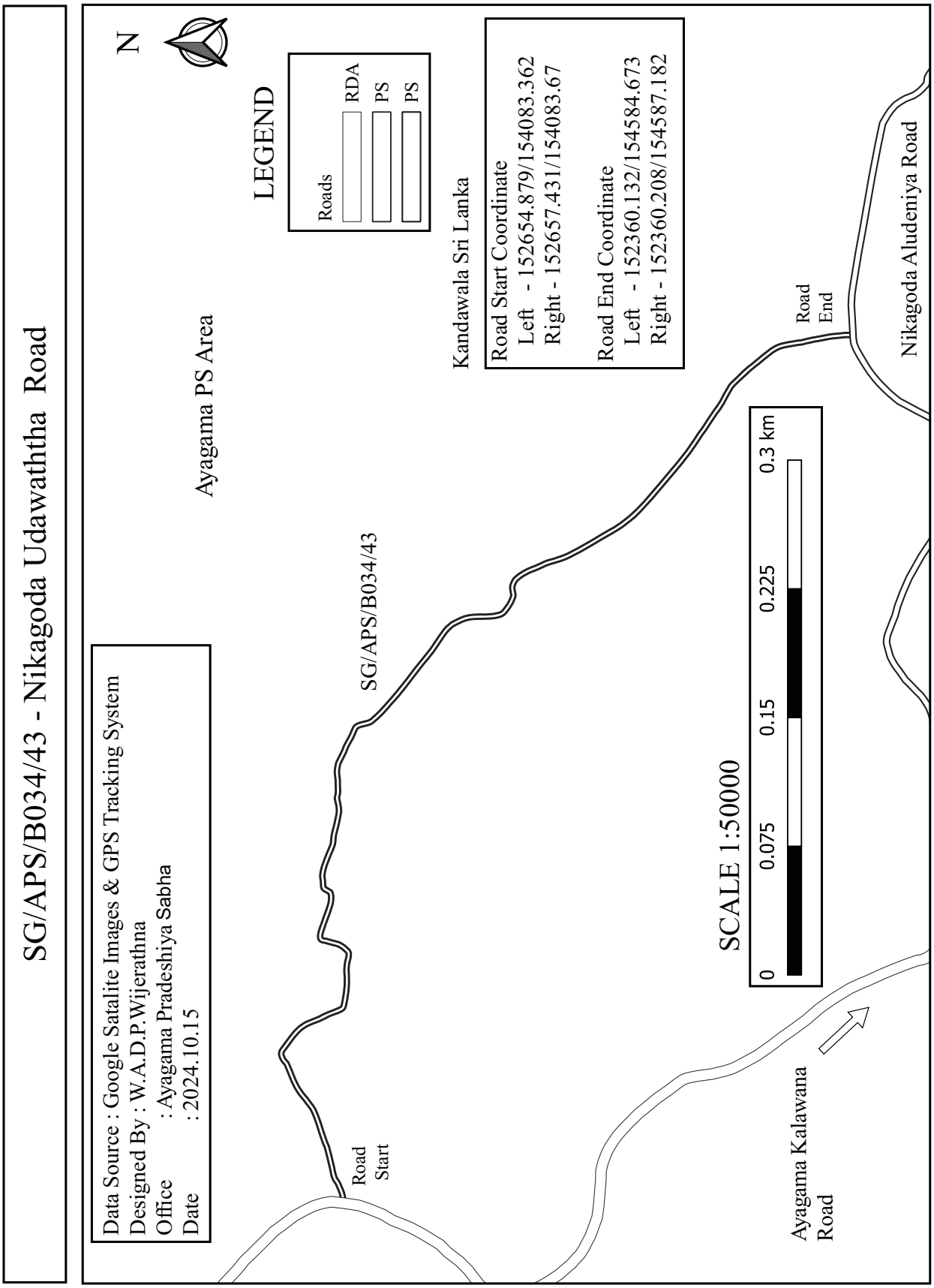
SG/APS/B034/43 - Nikagoda Udawaththa Road
N
LEGEND
Roads
RDA
PS
PS
Ayagama PS Area
Kandawala Sri Lanka
Road Start Coordinate
Left - 152654.879/154083.362
Right - 152657.431/154083.67
Road End Coordinate
Left - 152360.132/154584.673
Right - 152360.208/154587.182
Nikagoda Aludeniya Road
Road End
SG/APS/B034/43
SCALE 1:50000
0
0.075
0.15
0.225
0.3 km
Data Source : Google Satalite Images & GPS Tracking System
Designed By : W.A.D.P.Wijerathna
Office : Ayagama Pradeshiya Sabha
Date : 2024.10.15
Road Start
Ayagama Kalawana Road

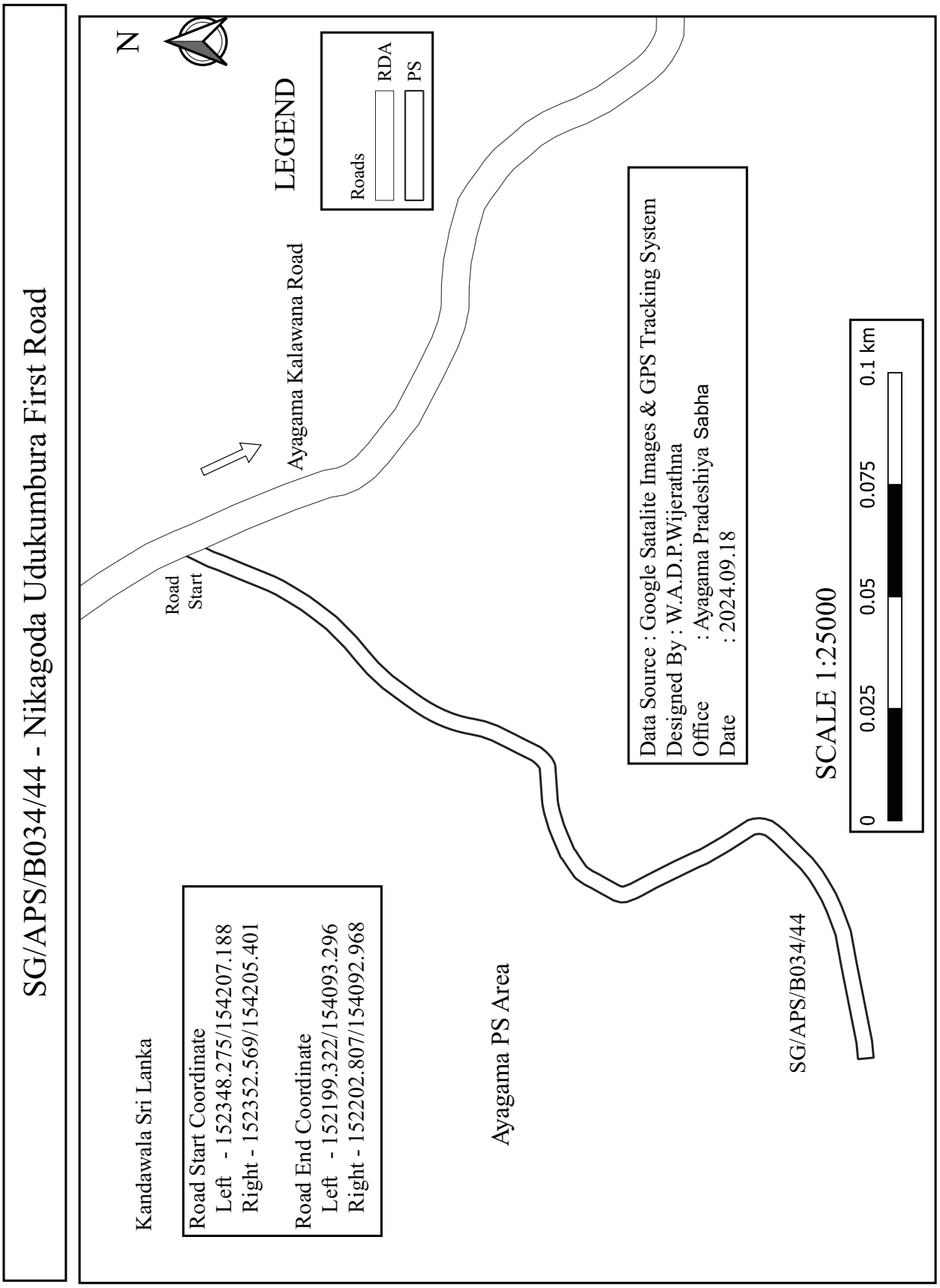
SG/APS/B034/44 - Nikagoda Udukumbura First Road
N
LEGEND
Roads
RDA
PS
Ayagama Kalawana Road
Road Start
Data Source : Google Satalite Images & GPS Tracking System
Designed By : W.A.D.P.Wijerathna
Office : Ayagama Pradeshiya Sabha
Date : 2024.09.18
SCALE 1:25000
0
0.025
0.05
0.075
0.1 km
Kandawala Sri Lanka
Road Start Coordinate
Left - 152348.275/154207.188
Right - 152352.569/154205.401
Road End Coordinate
Left - 152199.322/154093.296
Right - 152202.807/154092.968
Ayagama PS Area
SG/APS/B034/44

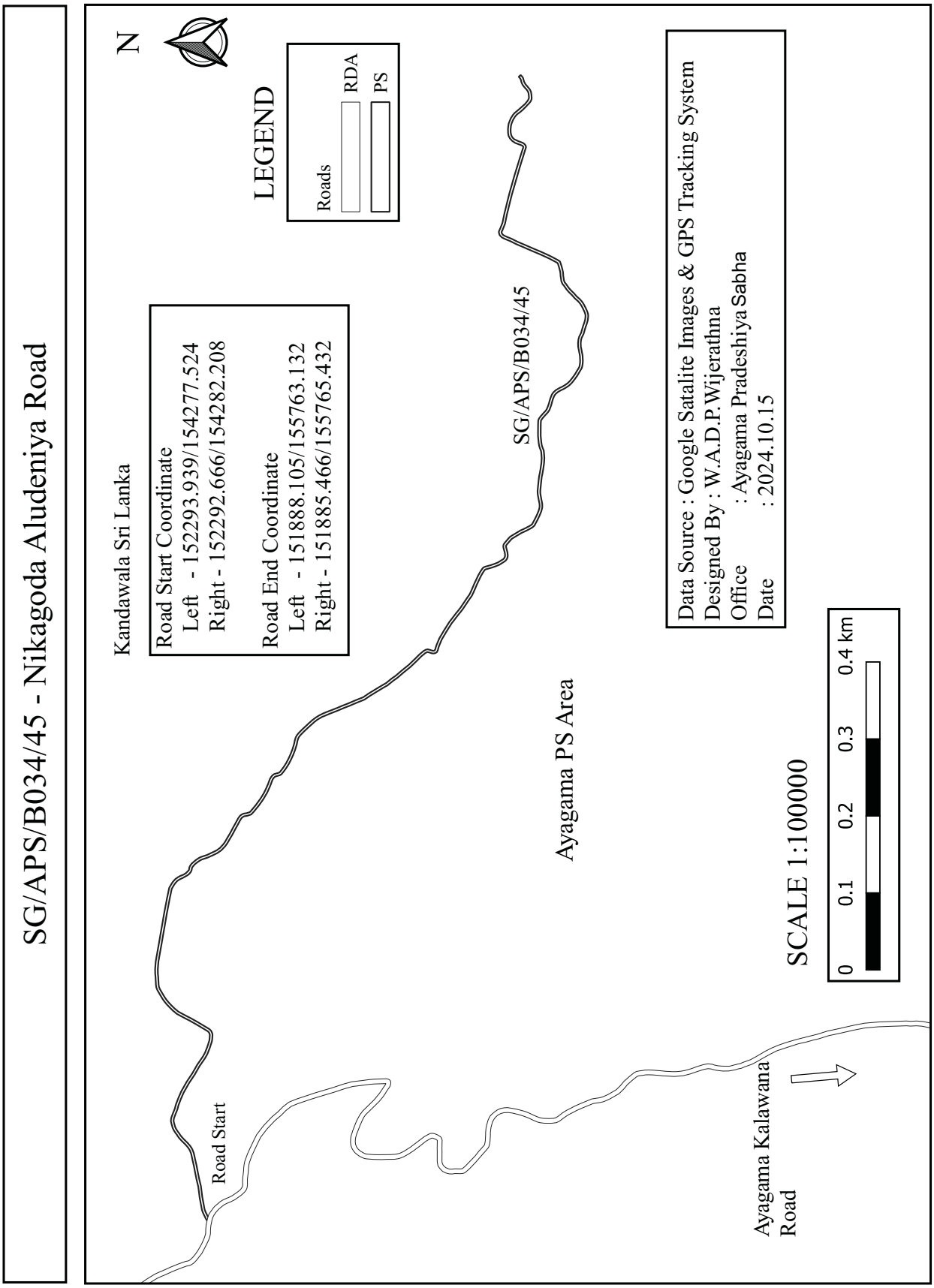
SG/APS/B034/45 - Nikagoda Aludeniya Road
N
LEGEND
Roads
RDA
PS
Kandawala Sri Lanka
Road Start Coordinate
Left - 152293.939/154277.524
Right - 152292.666/154282.208
Road End Coordinate
Left - 151888.105/155763.132
Right - 151885.466/155765.432
SG/APS/B034/45
Data Source : Google Satalite Images & GPS Tracking System
Designed By : W.A.D.P.Wijerathna
Office : Ayagama Pradeshiya Sabha
Date : 2024.10.15
Ayagama PS Area
SCALE 1:100000
0 0.1 0.2 0.3 0.4 km
Road Start
Ayagama Kalawana Road

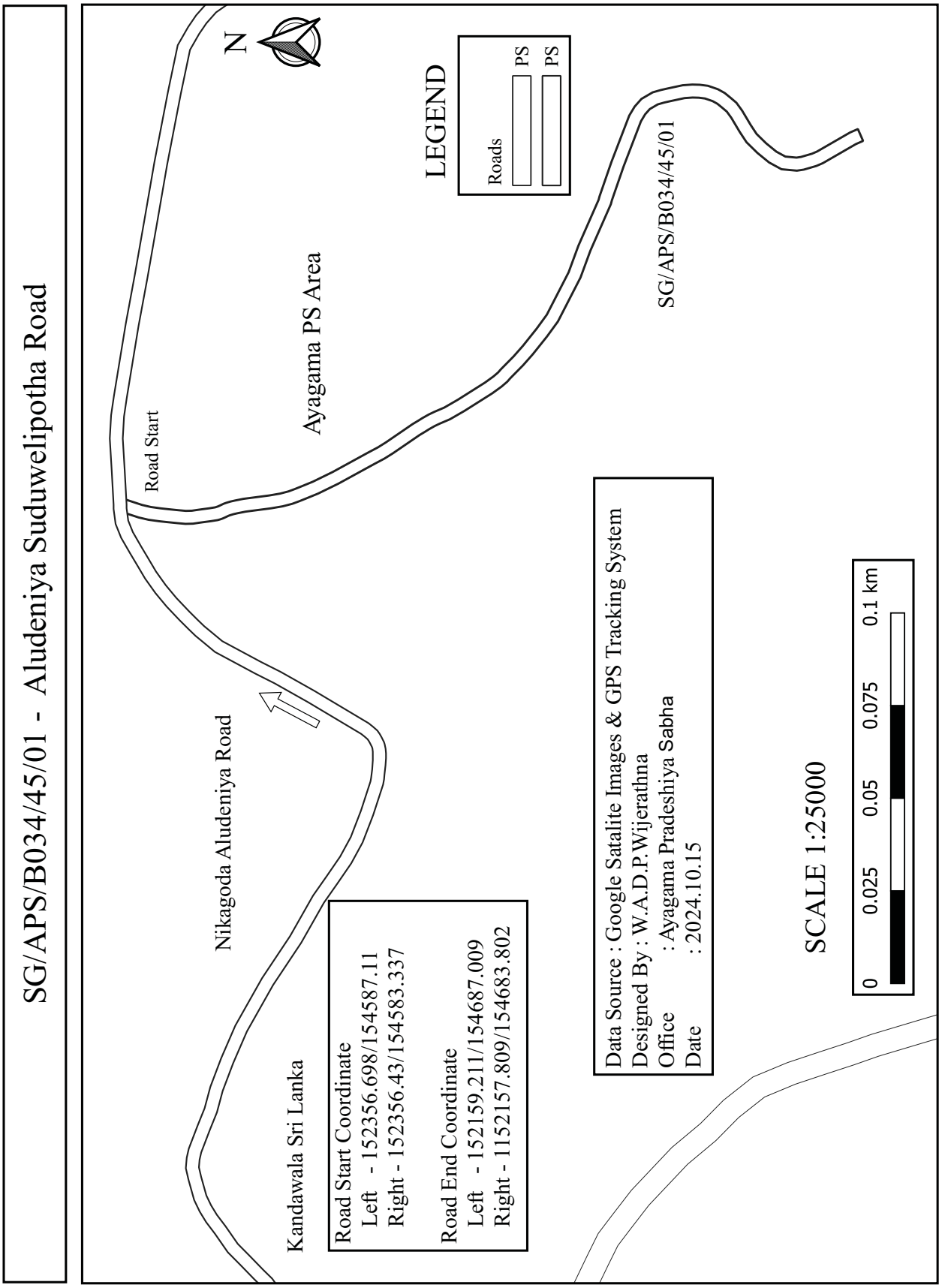
SG/APS/B034/45/01 - Aludeniya Suduwelipotha Road
N
LEGEND
Roads
PS
PS
SG/APS/B034/45/01
Ayagama PS Area
Road Start
Nikagoda Aludeniya Road
Kandawala Sri Lanka
Road Start Coordinate
Left - 152356.698/154587.11
Right - 152356.43/154583.337
Road End Coordinate
Left - 152159.211/154687.009
Right - 1152157.809/154683.802
Data Source : Google Satalite Images & GPS Tracking System
Designed By : W.A.D.P.Wijerathna
Office : Ayagama Pradeshiya Sabha
Date : 2024.10.15
SCALE 1:25000
0 0.025 0.05 0.075 0.1 km

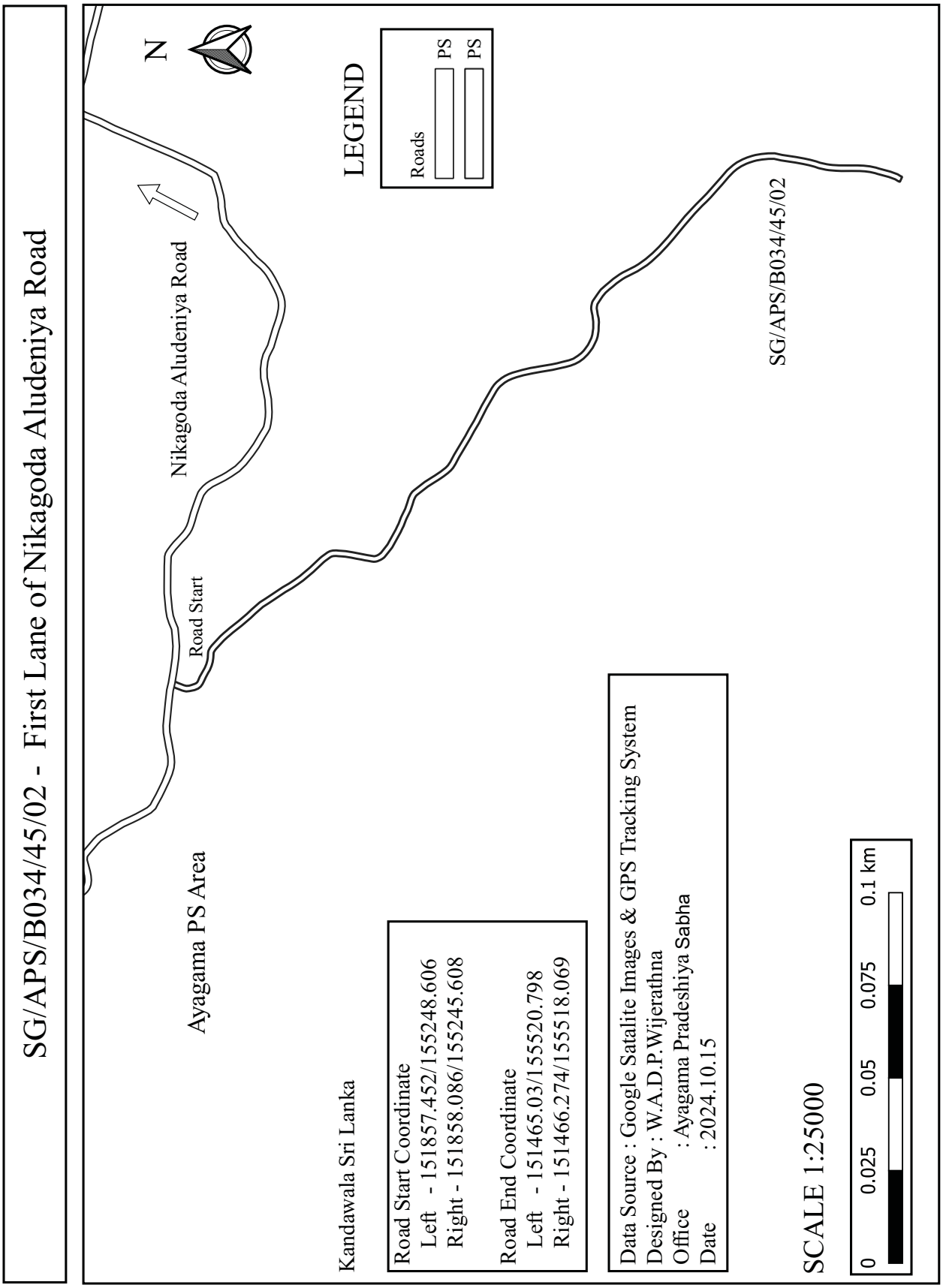
SG/APS/B034/45/02 - First Lane of Nikagoda Aludeniya Road
N
LEGEND
Roads
PS
PS
Nikagoda Aludeniya Road
Road Start
SG/ APS/B034/45/02
Ayagama PS Area
Kandawala Sri Lanka
Road Start Coordinate
Left - 151857.452/155248.606
Right - 151858.086/155245.608
Road End Coordinate
Left - 151465.03/155520.798
Right - 151466.274/155518.069
Data Source : Google Satalite Images & GPS Tracking System
Designed By : W.A.D.P.Wijerathna
Office : Ayagama Pradeshiya Sabha
Date : 2024.10.15
SCALE 1:25000
0 0.025 0.05 0.075 0.1 km

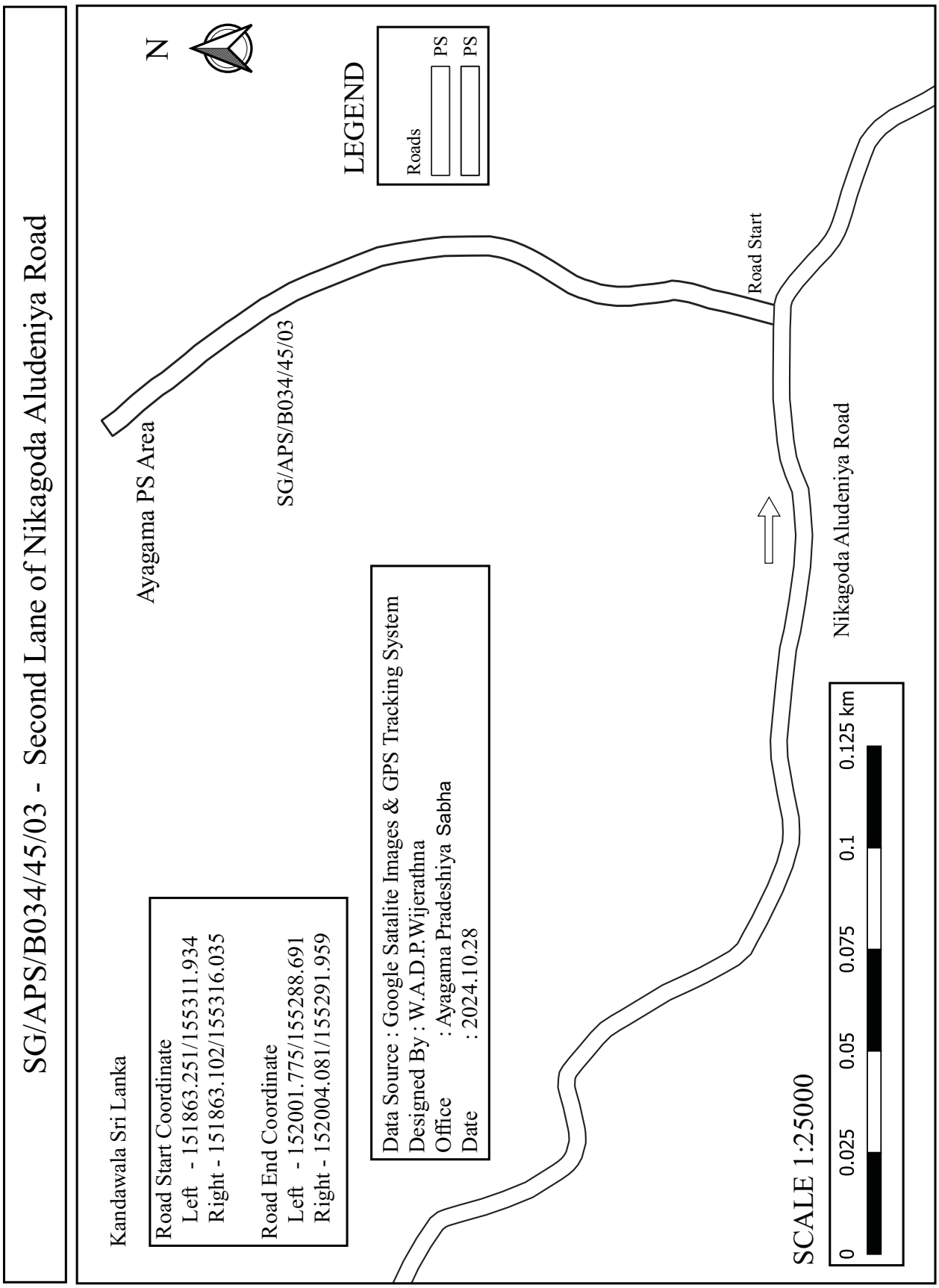
SG/APS/B034/45/03 - Second Lane of Nikagoda Aludeniya Road
N
LEGEND
Roads
PS
PS
Ayagama PS Area
SG/APS/B034/45/03
Road Start
Nikagoda Aludeniya Road
Kandawala Sri Lanka
Road Start Coordinate
Left - 151863.251/155311.934
Right - 151863.102/155316.035
Road End Coordinate
Left - 152001.775/155288.691
Right - 152004.081/155291.959
Data Source : Google Satalite Images & GPS Tracking System
Designed By : W.A.D.P.Wijerathna
Office : Ayagama Pradeshiya Sabha
Date : 2024.10.28
SCALE 1:25000
0 0.025 0.05 0.075 0.1 0.125 km

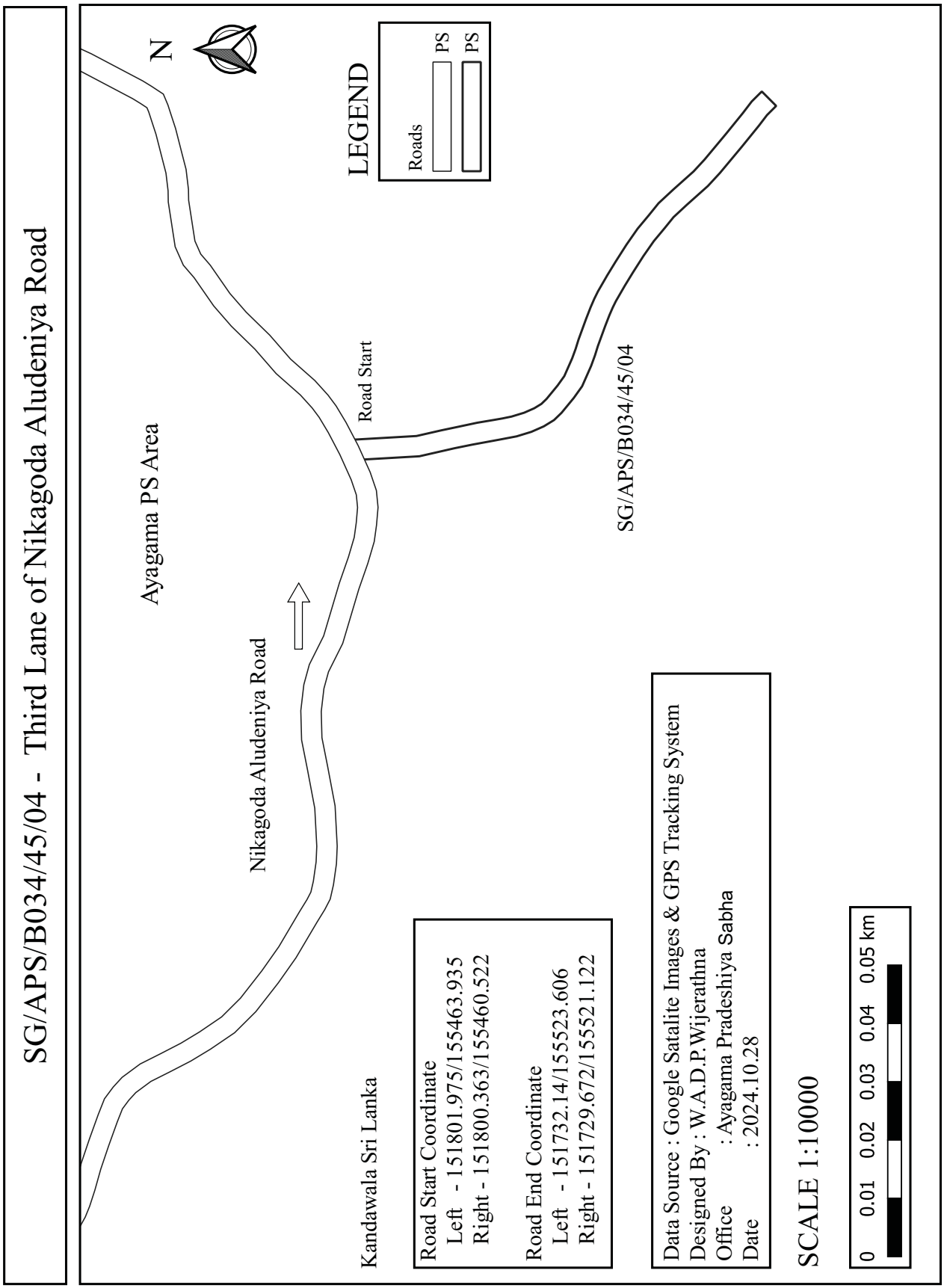
SG/APS/B034/45/04 - Third Lane of Nikagoda Aludeniya Road
N
LEGEND
Roads
PS
PS
Ayagama PS Area
Road Start
SG/APS/B034/45/04
Nikagoda Aludeniya Road
Kandawala Sri Lanka
Road Start Coordinate
Left - 151801.975/155463.935
Right - 151800.363/155460.522
Road End Coordinate
Left - 151732.14/155523.606
Right - 151729.672/155521.122
Data Source : Google Satalite Images & GPS Tracking System
Designed By : W.A.D.P.Wijerathna
Office : Ayagama Pradeshiya Sabha
Date : 2024.10.28
SCALE 1:10000
0 0.01 0.02 0.03 0.04 0.05 km

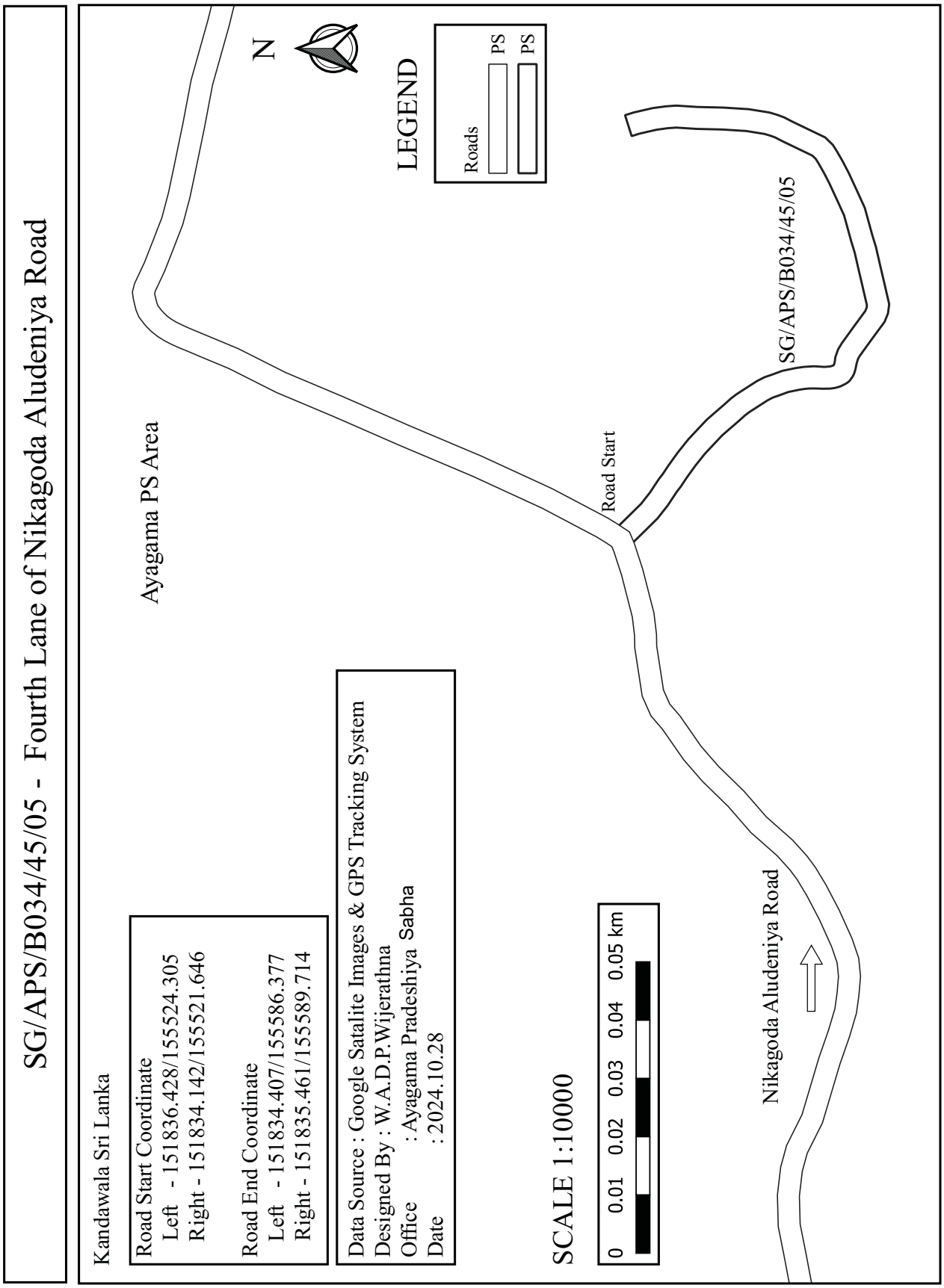
SG/APS/B034/45/05 - Fourth Lane of Nikagoda Aludeniya Road
Kandawala Sri Lanka
Road Start Coordinate
Left - 151836.428/155524.305
Right - 151834.142/155521.646
Road End Coordinate
Left - 151834.407/155586.377
Right - 151835.461/155589.714
Data Source : Google Satalite Images & GPS Tracking System
Designed By : W.A.D.P.Wijerathna
Office : Ayagama Pradeshiya Sabha
Date : 2024.10.28
SCALE 1:10000
0 0.01 0.02 0.03 0.04 0.05 km
Ayagama PS Area
N
LEGEND
Roads
PS
PS
Road Start
SG/APS/B034/45/05
Nikagoda Aludeniya Road

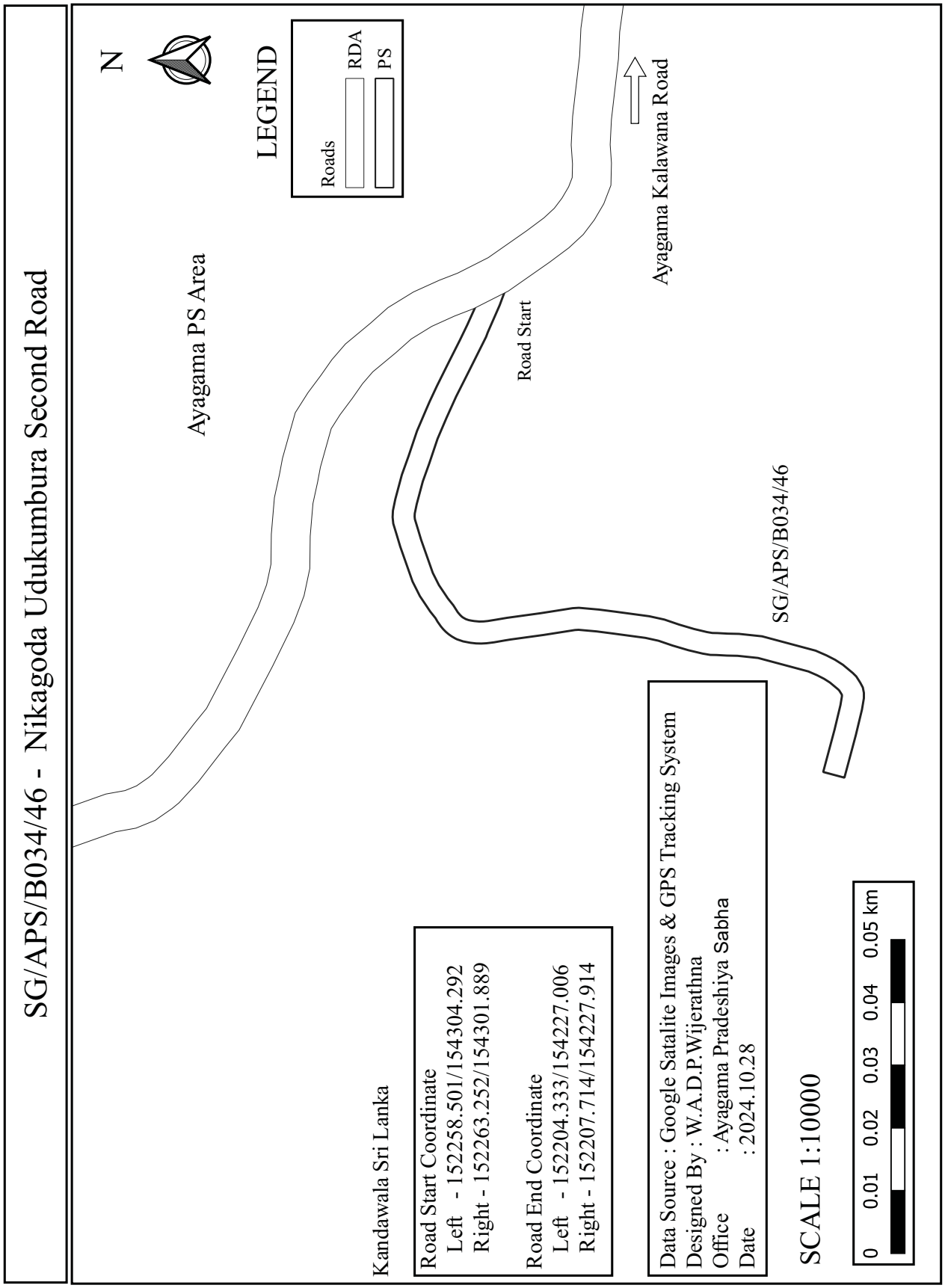
SG/APS/B034/46 - Nikagoda Udukumbura Second Road
N
LEGEND
Roads
RDA
PS
Ayagama PS Area
Ayagama Kalawana Road
Road Start
SG/APS/B034/46
Kandawala Sri Lanka
Road Start Coordinate
Left - 152258.501/154304.292
Right - 152263.252/154301.889
Road End Coordinate
Left - 152204.333/154227.006
Right - 152207.714/154227.914
Data Source : Google Satalite Images & GPS Tracking System
Designed By : W.A.D.P.Wijerathna
Office : Ayagama Pradeshiya Sabha
Date : 2024.10.28
SCALE 1:10000
0 0.01 0.02 0.03 0.04 0.05 km

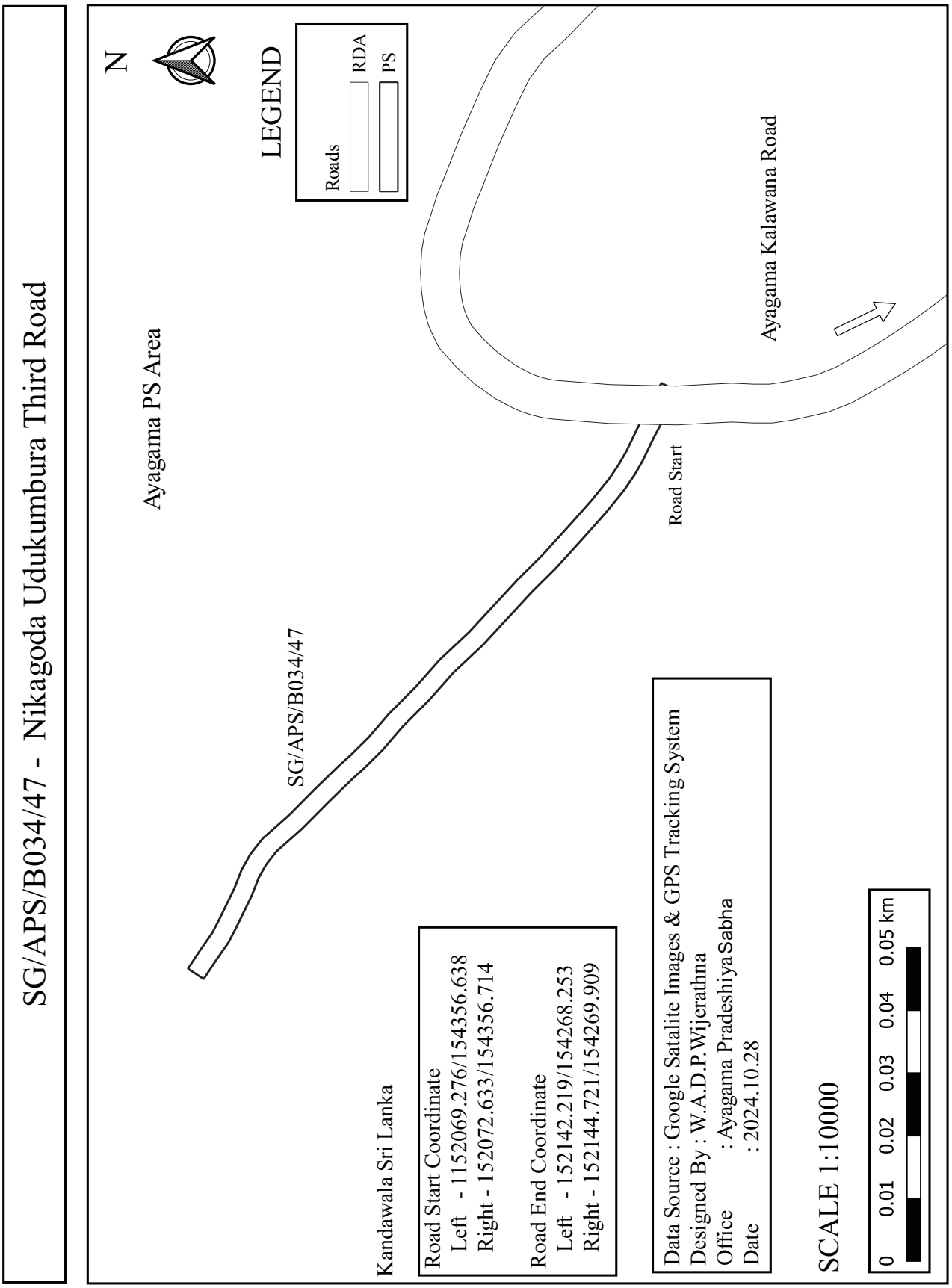
SG/APS/B034/47 - Nikagoda Udukumbura Third Road
N
LEGEND
Roads
RDA
PS
Ayagama PS Area
Ayagama Kalawana Road
Road Start
SG/APS/B034/47
Kandawala Sri Lanka
Road Start Coordinate
Left - 1152069.276/154356.638
Right - 152072.633/154356.714
Road End Coordinate
Left - 152142.219/154268.253
Right - 152144.721/154269.909
Data Source : Google Satalite Images & GPS Tracking System
Designed By : W.A.D.P.Wijerathna
Office : Ayagama Pradeshiya Sabha
Date : 2024.10.28
SCALE 1:10000
0 0.01 0.02 0.03 0.04 0.05 km

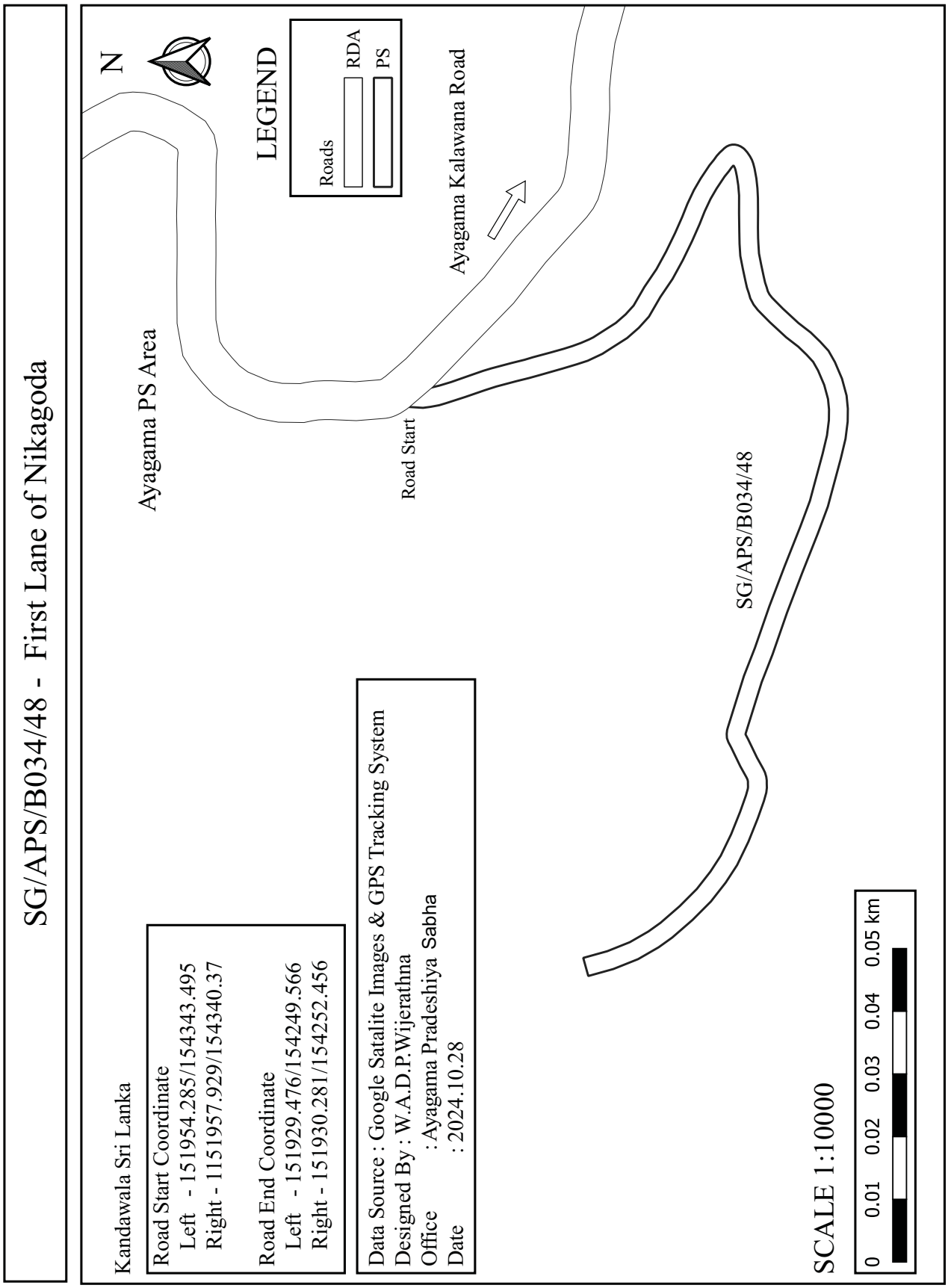
SG/APS/B034/48 - First Lane of Nikagoda
N
LEGEND
Roads
RDA
PS
Ayagama Kalawana Road
Ayagama PS Area
Road Start
SG/APS/B034/48
Kandawala Sri Lanka
Road Start Coordinate
Left - 151954.285/154343.495
Right - 1151957.929/154340.37
Road End Coordinate
Left - 151929.476/154249.566
Right - 151930.281/154252.456
Data Source : Google Satalite Images & GPS Tracking System
Designed By : W.A.D.P.Wijerathna
Office : Ayagama Pradeshiya Sabha
Date : 2024.10.28
SCALE 1:10000
0 0.01 0.02 0.03 0.04 0.05 km

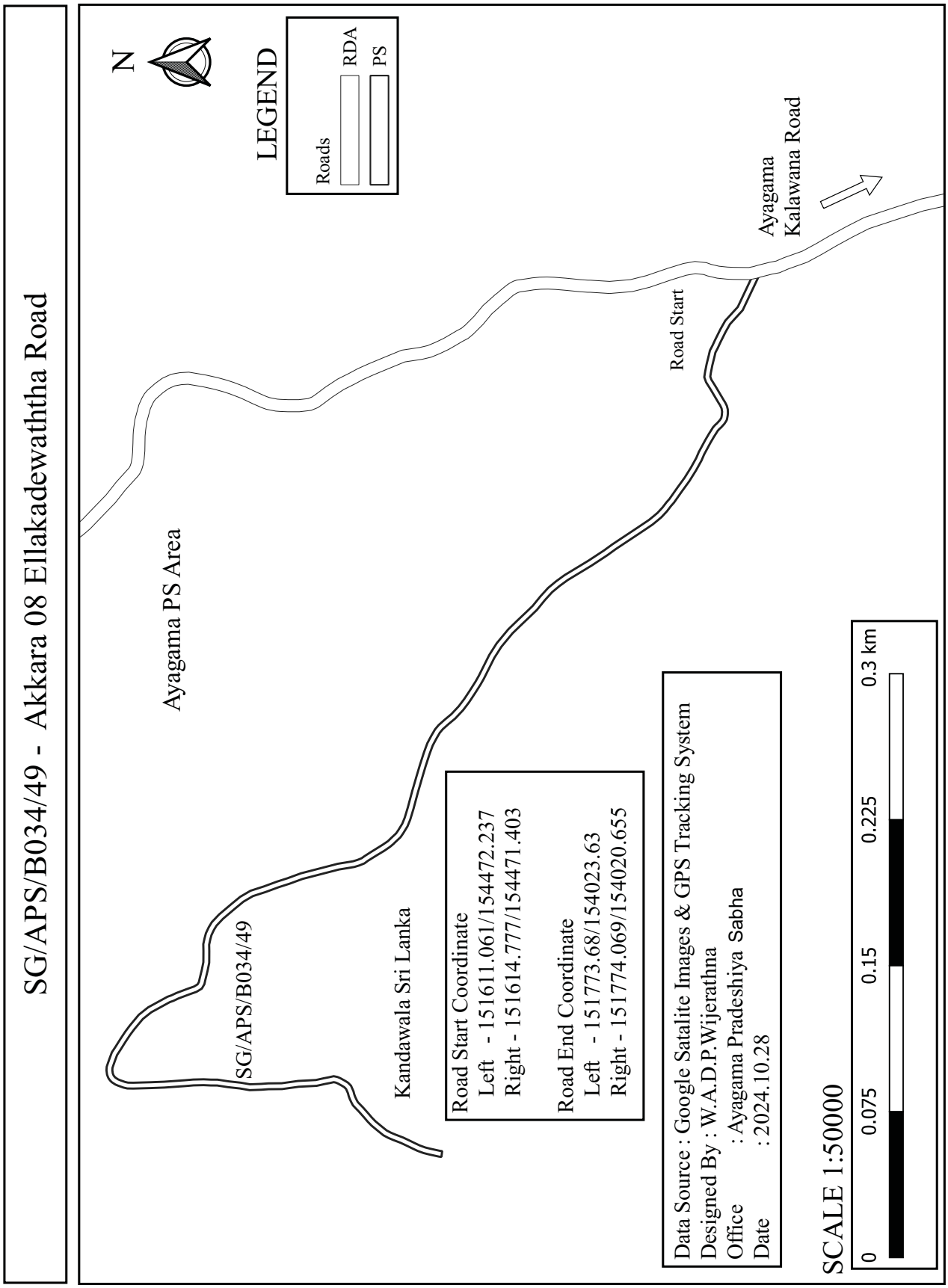
SG/APS/B034/49 - Akkara 08 Ellakadewaththa Road
N
LEGEND
Roads
RDA
PS
Ayagama PS Area
Ayagama
Kalawana Road
Road Start
SG/APS/B034/49
Kandawala Sri Lanka
Road Start Coordinate
Left - 151611.061/154472.237
Right - 151614.777/154471.403
Road End Coordinate
Left - 151773.68/154023.63
Right - 151774.069/154020.655
Data Source : Google Satalite Images & GPS Tracking System
Designed By : W.A.D.P.Wijerathna
Office : Ayagama Pradeshiya Sabha
Date : 2024.10.28
SCALE 1:50000
0
0.075
0.15
0.225
0.3 km

SG/APS/B034/49/01 - Akkara 05 Imbulahitihena Road

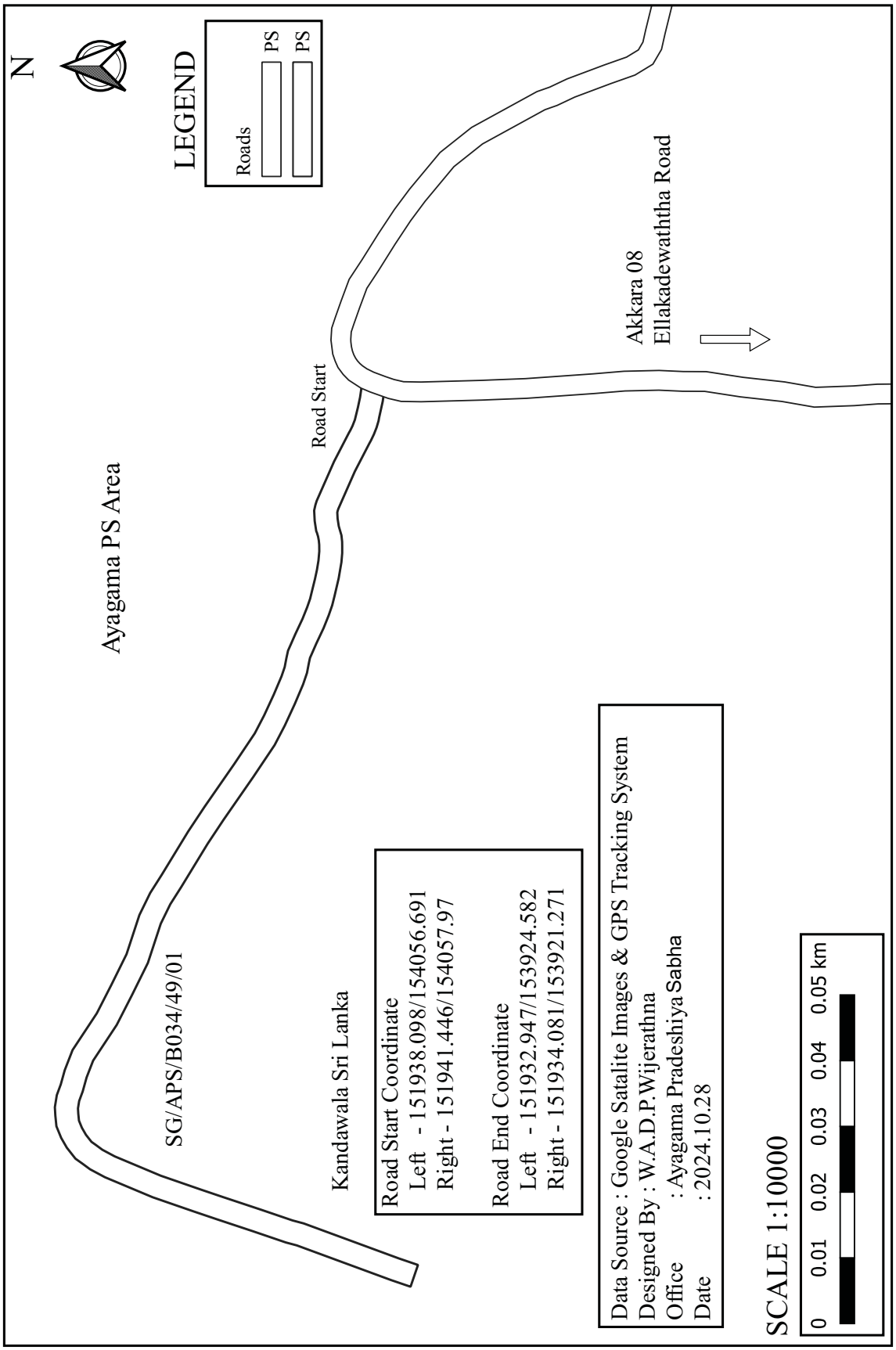

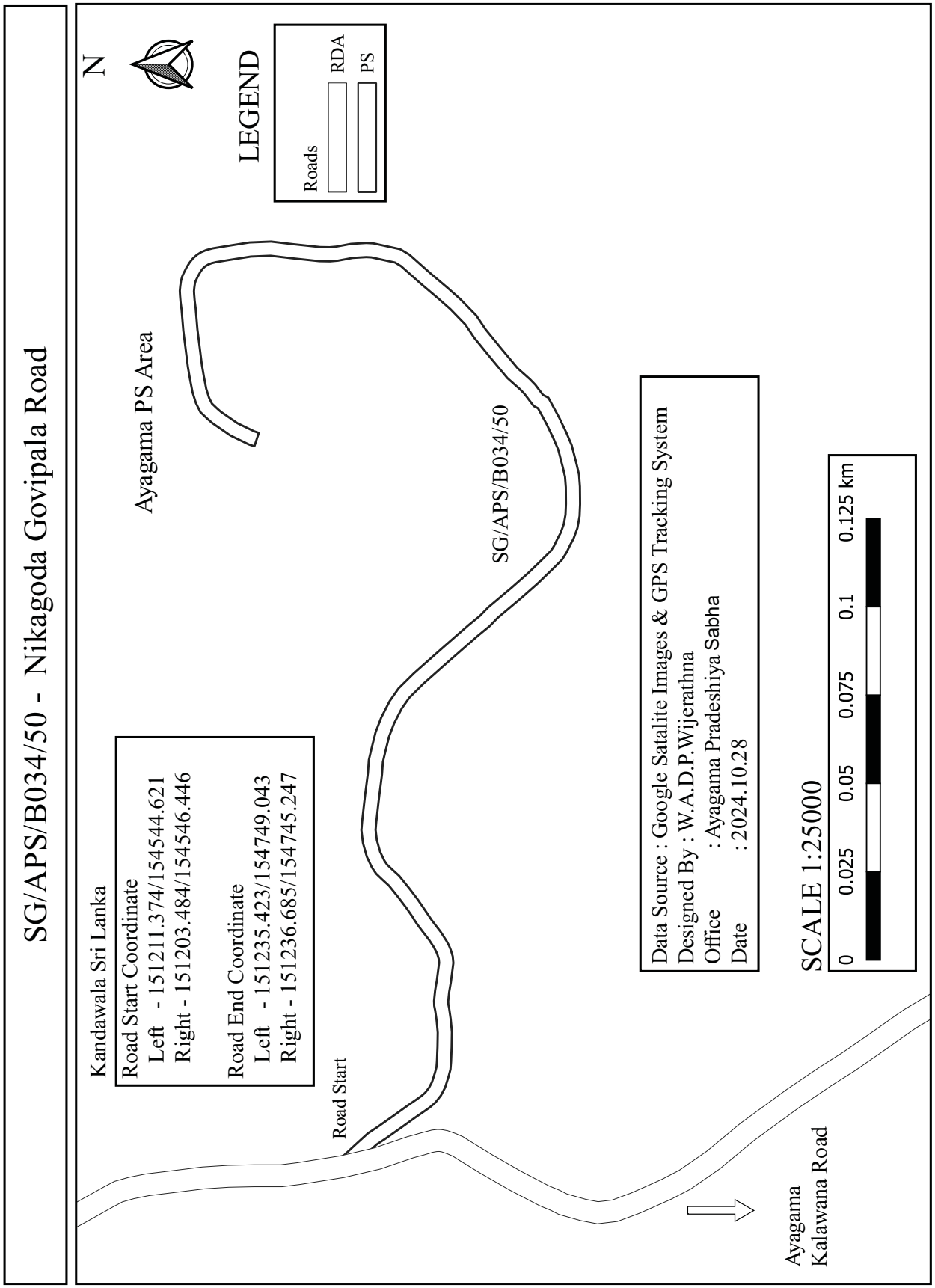
SG/APS/B034/50 - Nikagoda Govipala Road
N
LEGEND
Roads
RDA
PS
Ayagama PS Area
SG/APS/B034/50
Kandawala Sri Lanka
Road Start Coordinate
Left - 151211.374/154544.621
Right - 151203.484/154546.446
Road End Coordinate
Left - 151235.423/154749.043
Right - 151236.685/154745.247
Road Start
Data Source : Google Satalite Images & GPS Tracking System
Designed By : W.A.D.P.Wijerathna
Office : Ayagama Pradeshiya Sabha
Date : 2024.10.28
SCALE 1:25000
0 0.025 0.05 0.075 0.1 0.125 km
Ayagama
Kalawana Road

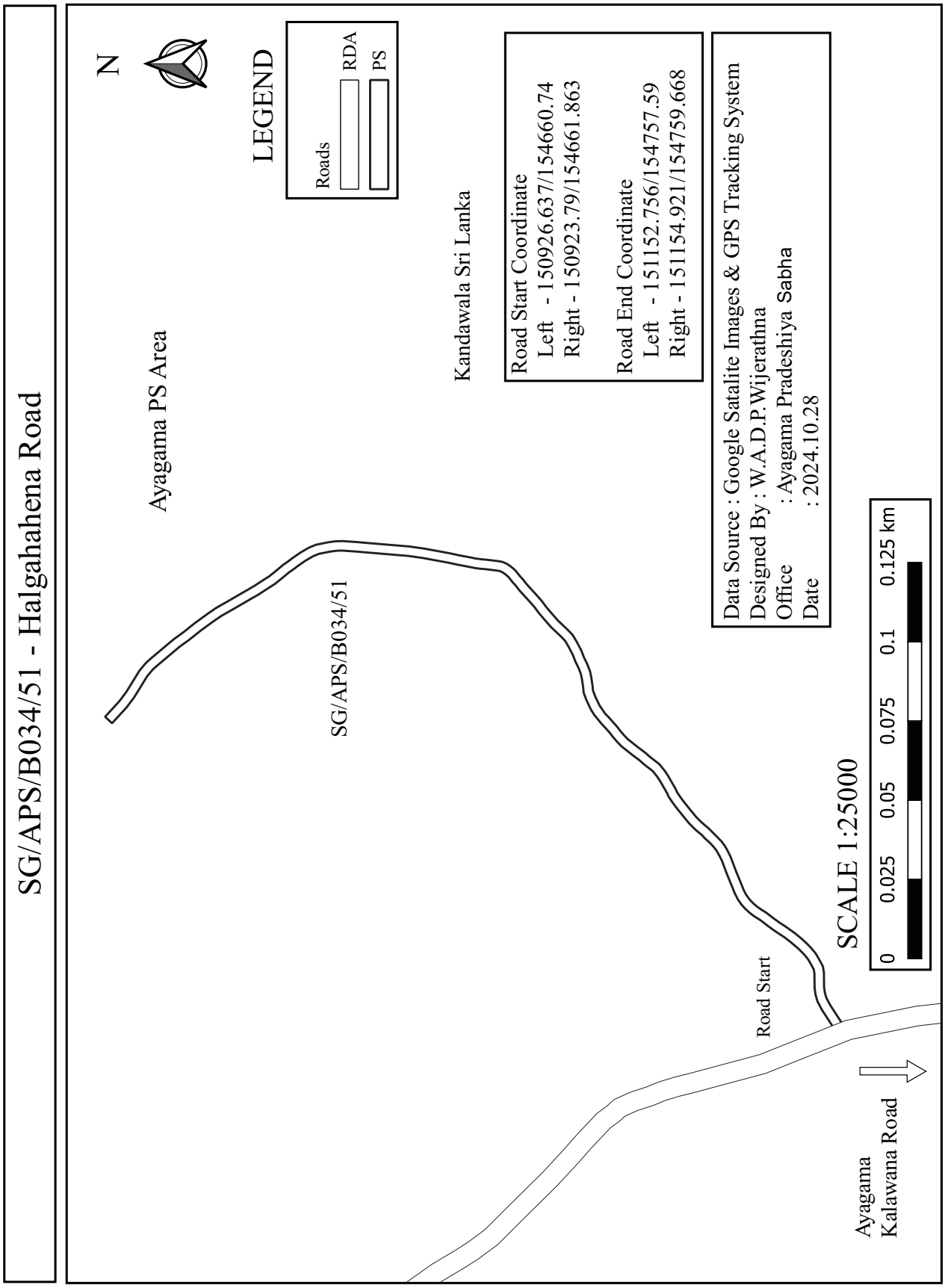
SG/APS/B034/51 - Halgahahena Road
N
LEGEND
Roads
RDA
PS
Ayagama PS Area
Kandawala Sri Lanka
Road Start Coordinate
Left - 150926.637/154660.74
Right - 150923.79/154661.863
Road End Coordinate
Left - 151152.756/154757.59
Right - 151154.921/154759.668
Data Source : Google Satalite Images & GPS Tracking System
Designed By : W.A.D.P.Wijerathna
Office : Ayagama Pradeshiya Sabha
Date : 2024.10.28
SG/APS/B034/51
SCALE 1:25000
0 0.025 0.05 0.075 0.1 0.125 km
Road Start
Ayagama
Kalawana Road

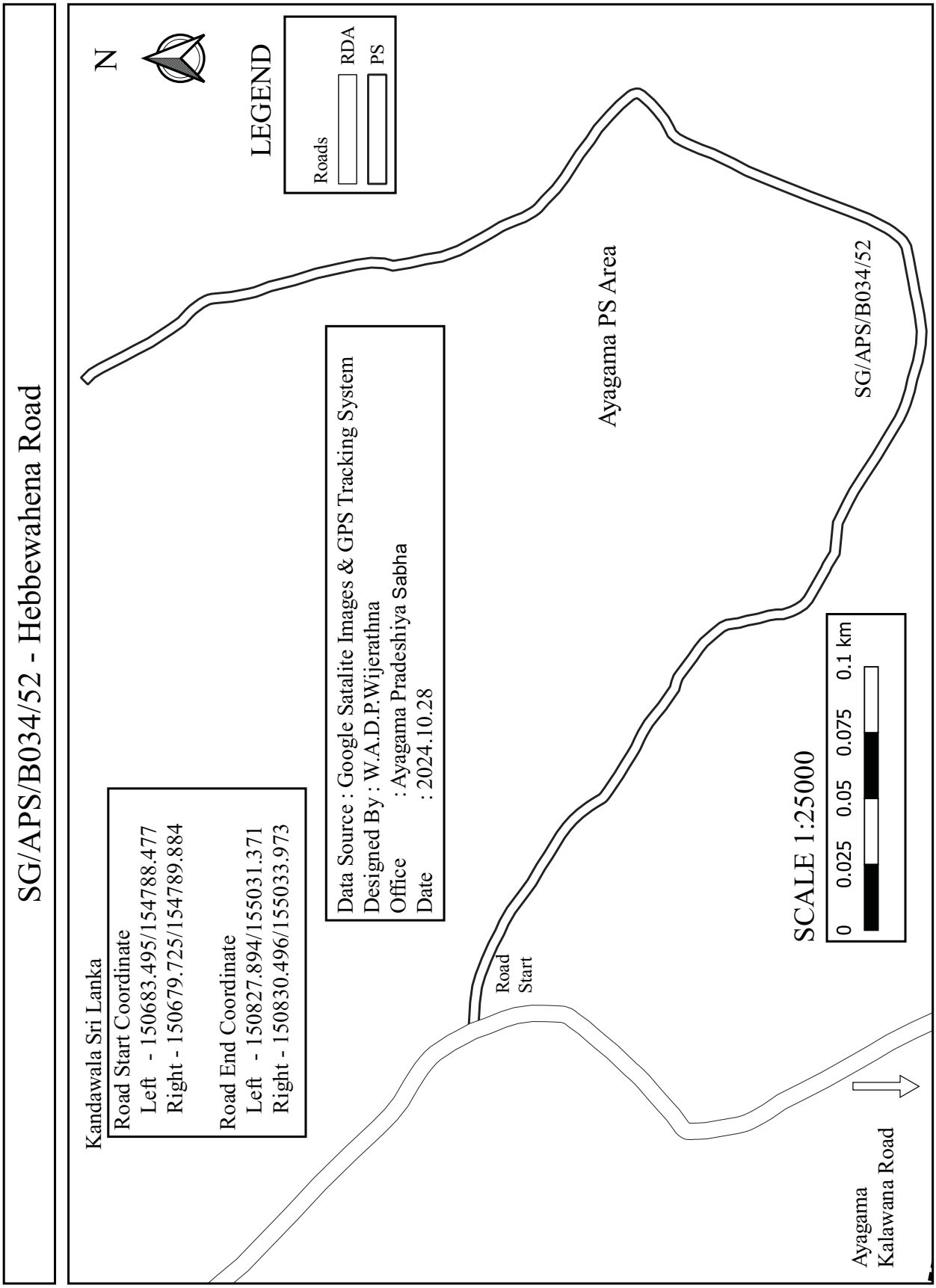
SG/APS/B034/52 - Hebbewahena Road
N
LEGEND
Roads
RDA
PS
Ayagama PS Area
SG/APS/B034/52
Data Source : Google Satalite Images & GPS Tracking System
Designed By : W.A.D.P.Wijerathna
Office : Ayagama Pradeshiya Sabha
Date : 2024.10.28
Kandawala Sri Lanka
Road Start Coordinate
Left - 150683.495/154788.477
Right - 150679.725/154789.884
Road End Coordinate
Left - 150827.894/155031.371
Right - 150830.496/155033.973
SCALE 1:25000
0 0.025 0.05 0.075 0.1 km
Road Start
Ayagama Kalawana Road

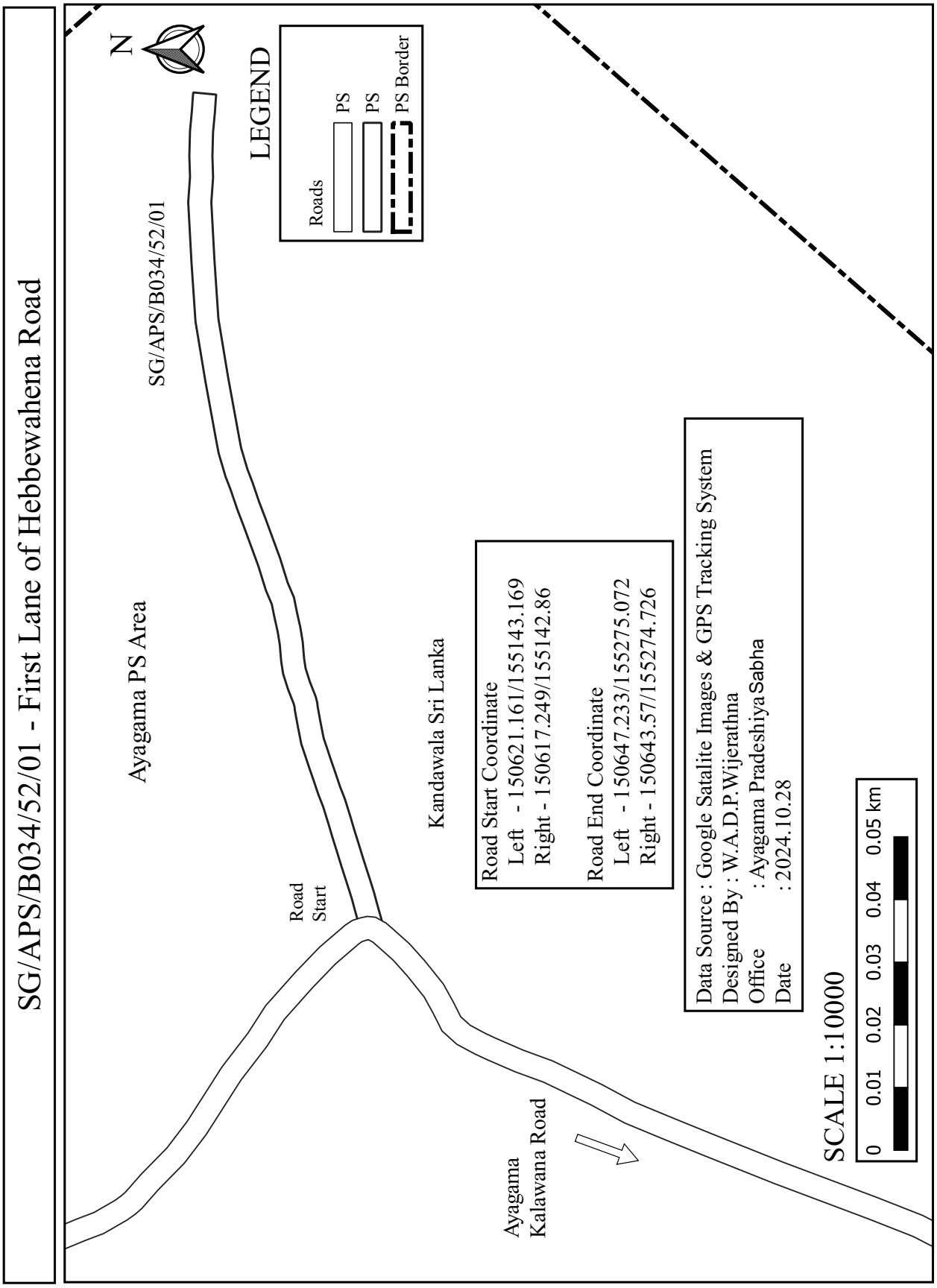
SG/APS/B034/52/01 - First Lane of Hebbewahena Road
N
LEGEND
Roads
PS
PS
PS Border
SG/APS/B034/52/01
Ayagama PS Area
Kandawala Sri Lanka
Road Start Coordinate
Left - 150621.161/155143.169
Right - 150617.249/155142.86
Road End Coordinate
Left - 150647.233/155275.072
Right - 150643.57/155274.726
Data Source : Google Satalite Images & GPS Tracking System
Designed By : W.A.D.P.Wijerathna
Office : Ayagama Pradeshiya Sabha
Date : 2024.10.28
Road Start
Ayagama Kalawana Road
SCALE 1:10000
0 0.01 0.02 0.03 0.04 0.05 km

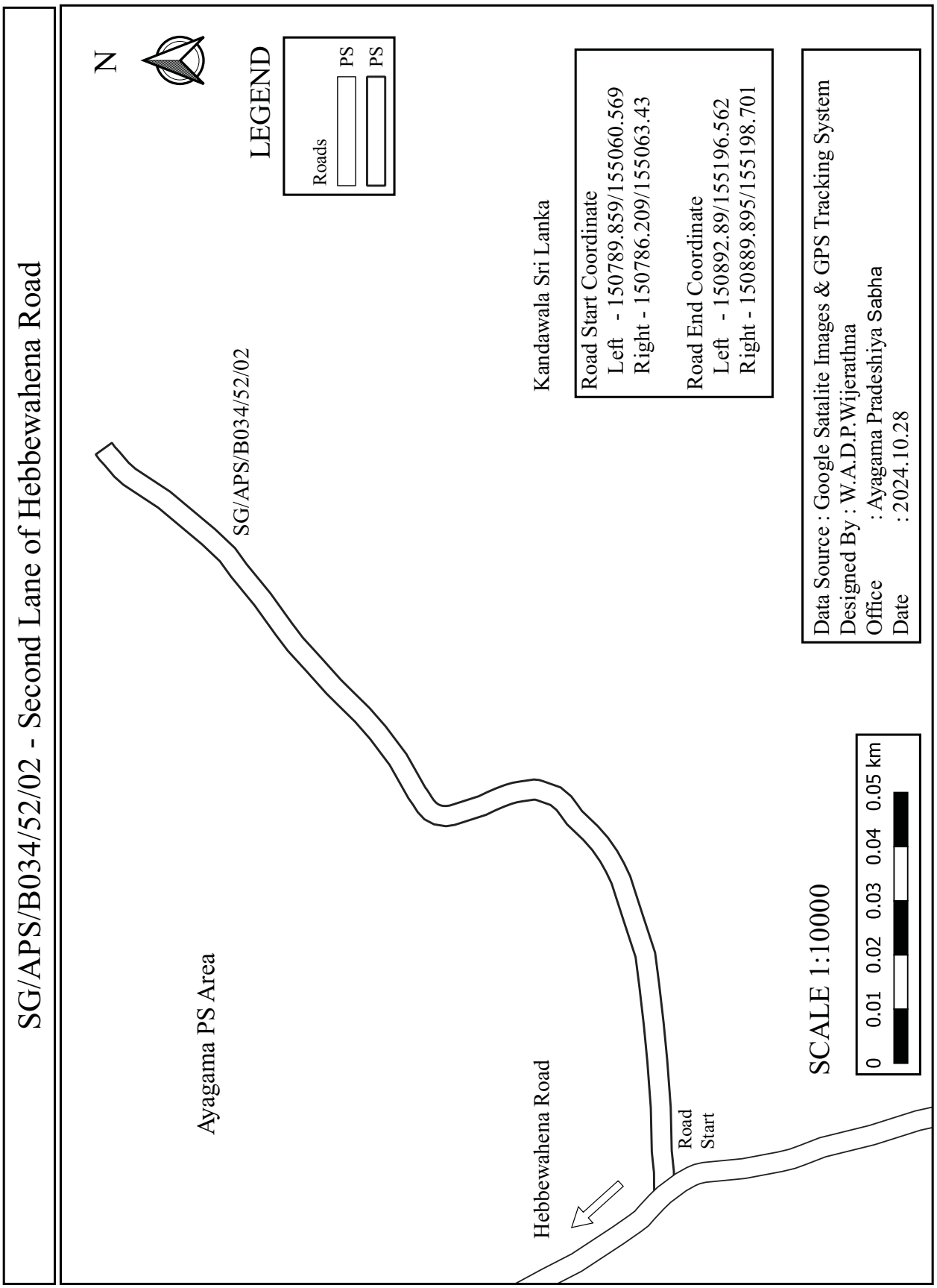
SG/APS/B034/52/02 - Second Lane of Hebbewahena Road
N
LEGEND
Roads
PS
PS
Kandawala Sri Lanka
Road Start Coordinate
Left - 150789.859/155060.569
Right - 150786.209/155063.43
Road End Coordinate
Left - 150892.89/155196.562
Right - 150889.895/155198.701
Data Source : Google Satalite Images & GPS Tracking System
Designed By : W.A.D.P.Wijerathna
Office : Ayagama Pradeshiya Sabha
Date : 2024.10.28
SG/APS/B034/52/02
Ayagama PS Area
Hebbewahena Road
Road Start
SCALE 1:10000
0 0.01 0.02 0.03 0.04 0.05 km

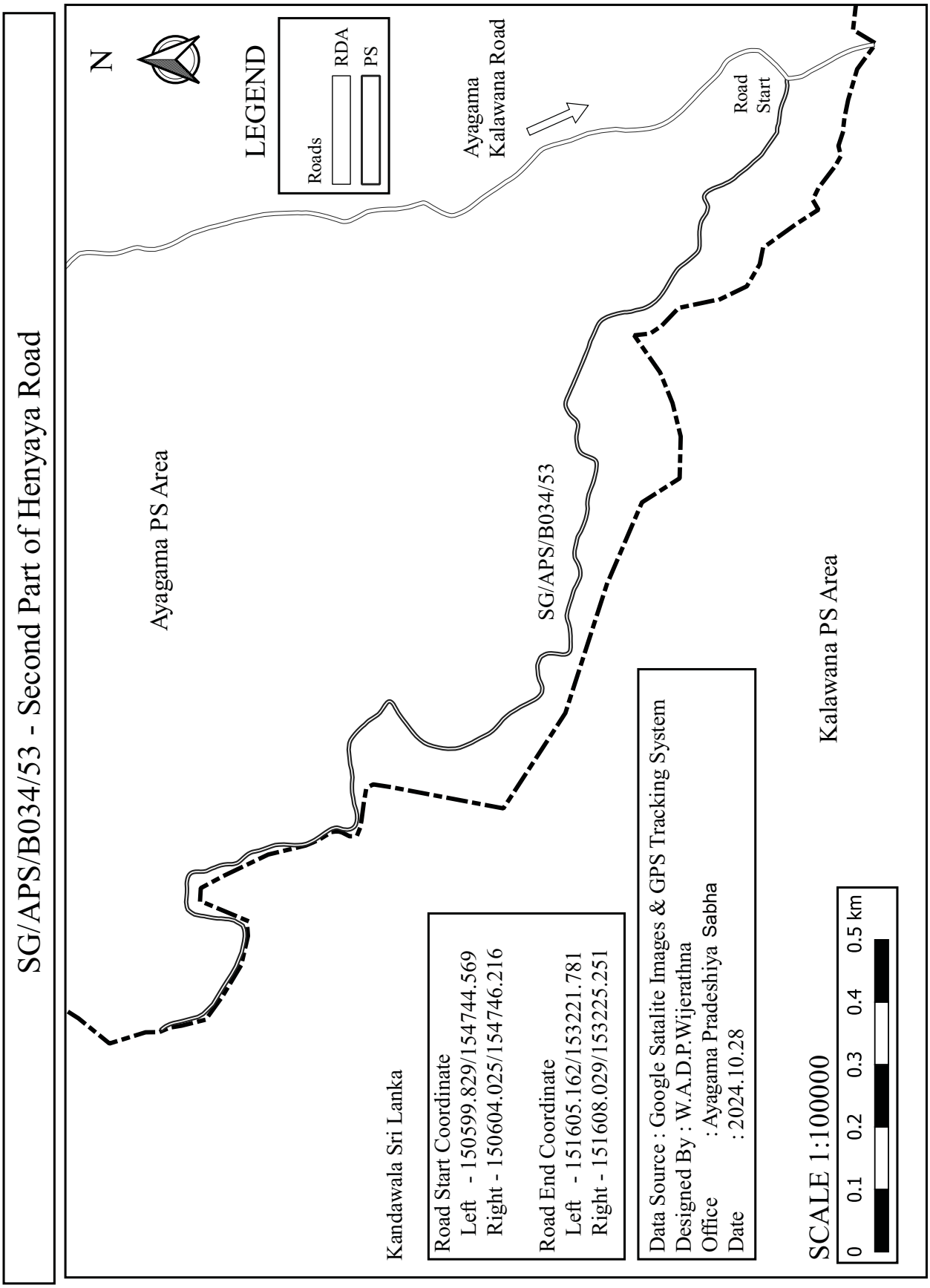
SG/APS/B034/53 - Second Part of Henyaya Road
N
LEGEND
Roads
RDA
PS
Ayagama Kalawana Road
Road Start
Ayagama PS Area
SG/APS/B034/53
Kalawana PS Area
Kandawala Sri Lanka
Road Start Coordinate
Left - 150599.829/154744.569
Right - 150604.025/154746.216
Road End Coordinate
Left - 151605.162/153221.781
Right - 151608.029/153225.251
Data Source : Google Satalite Images & GPS Tracking System
Designed By : W.A.D.P.Wijerathna
Office : Ayagama Pradeshiya Sabha
Date : 2024.10.28
SCALE 1:100000
0 0.1 0.2 0.3 0.4 0.5 km

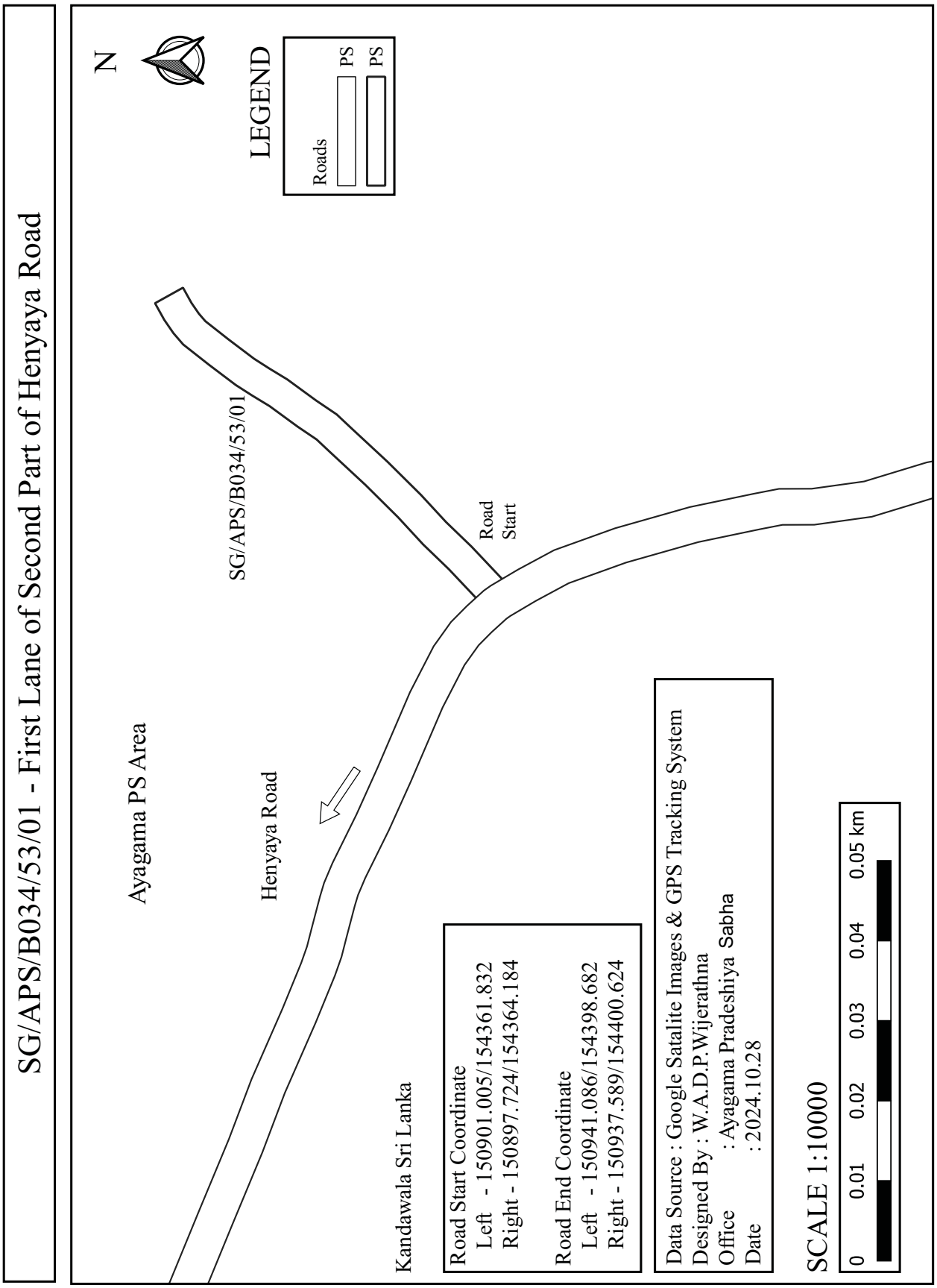
SG/APS/B034/53/01 - First Lane of Second Part of Henyaya Road
N
LEGEND
Roads
PS
PS
SG/APS/B034/53/01
Road Start
Ayagama PS Area
Henyaya Road
Kandawala Sri Lanka
Road Start Coordinate
Left - 150901.005/154361.832
Right - 150897.724/154364.184
Road End Coordinate
Left - 150941.086/154398.682
Right - 150937.589/154400.624
Data Source : Google Satalite Images & GPS Tracking System
Designed By : W.A.D.P.Wijerathna
Office : Ayagama Pradeshiya Sabha
Date : 2024.10.28
SCALE 1:10000
0 0.01 0.02 0.03 0.04 0.05 km

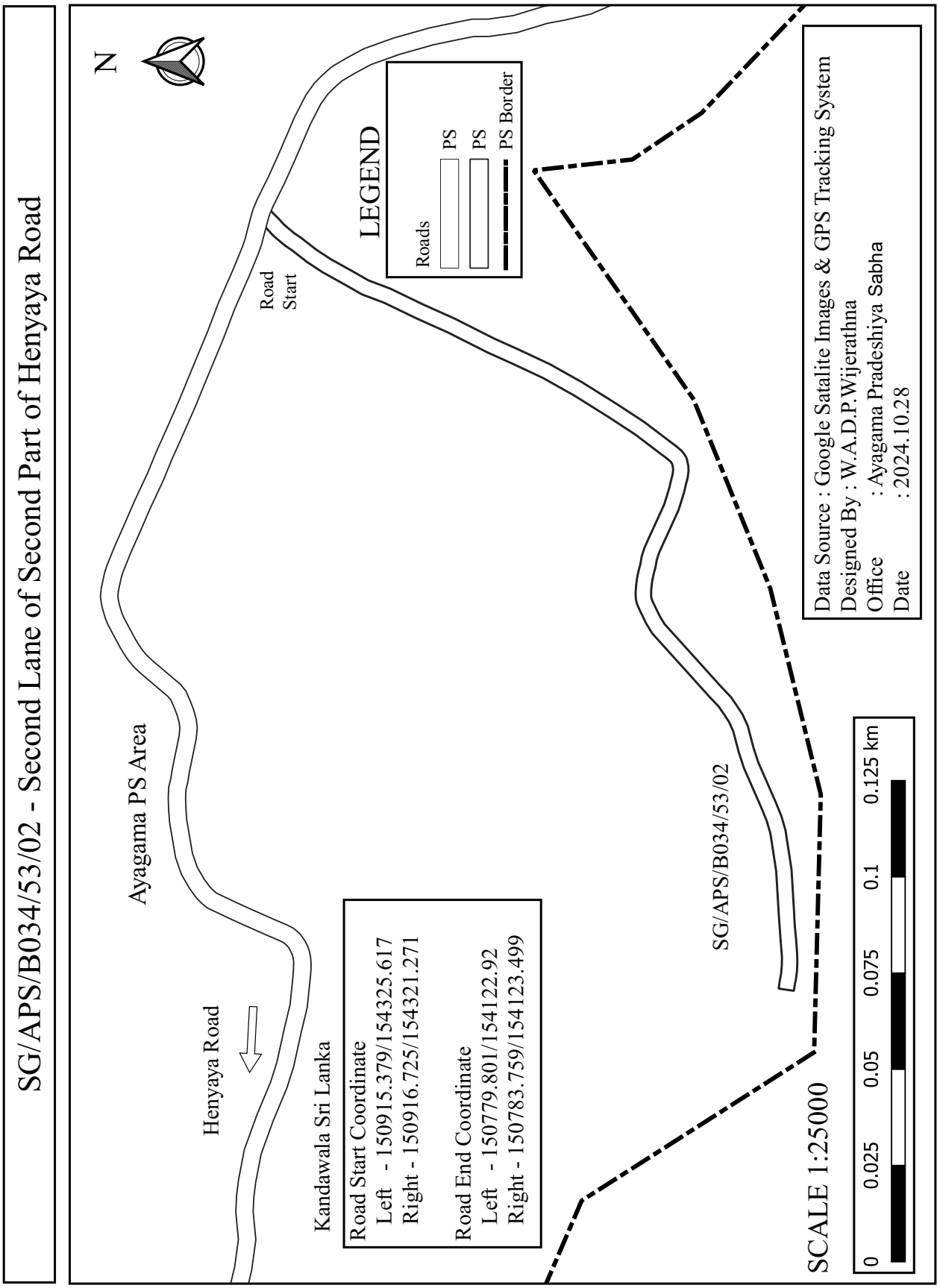
SG/APS/B034/53/02 - Second Lane of Second Part of Henyaya Road
N
LEGEND
Roads
PS
PS
PS Border
Road Start
Ayagama PS Area
Henyaya Road
Kandawala Sri Lanka
Road Start Coordinate
Left - 150915.379/154325.617
Right - 150916.725/154321.271
Road End Coordinate
Left - 150779.801/154122.92
Right - 150783.759/154123.499
SG/APS/B034/53/02
Data Source : Google Satalite Images & GPS Tracking System
Designed By : W.A.D.P.Wijerathna
Office : Ayagama Pradeshiya Sabha
Date : 2024.10.28
SCALE 1:25000
0 0.025 0.05 0.075 0.1 0.125 km

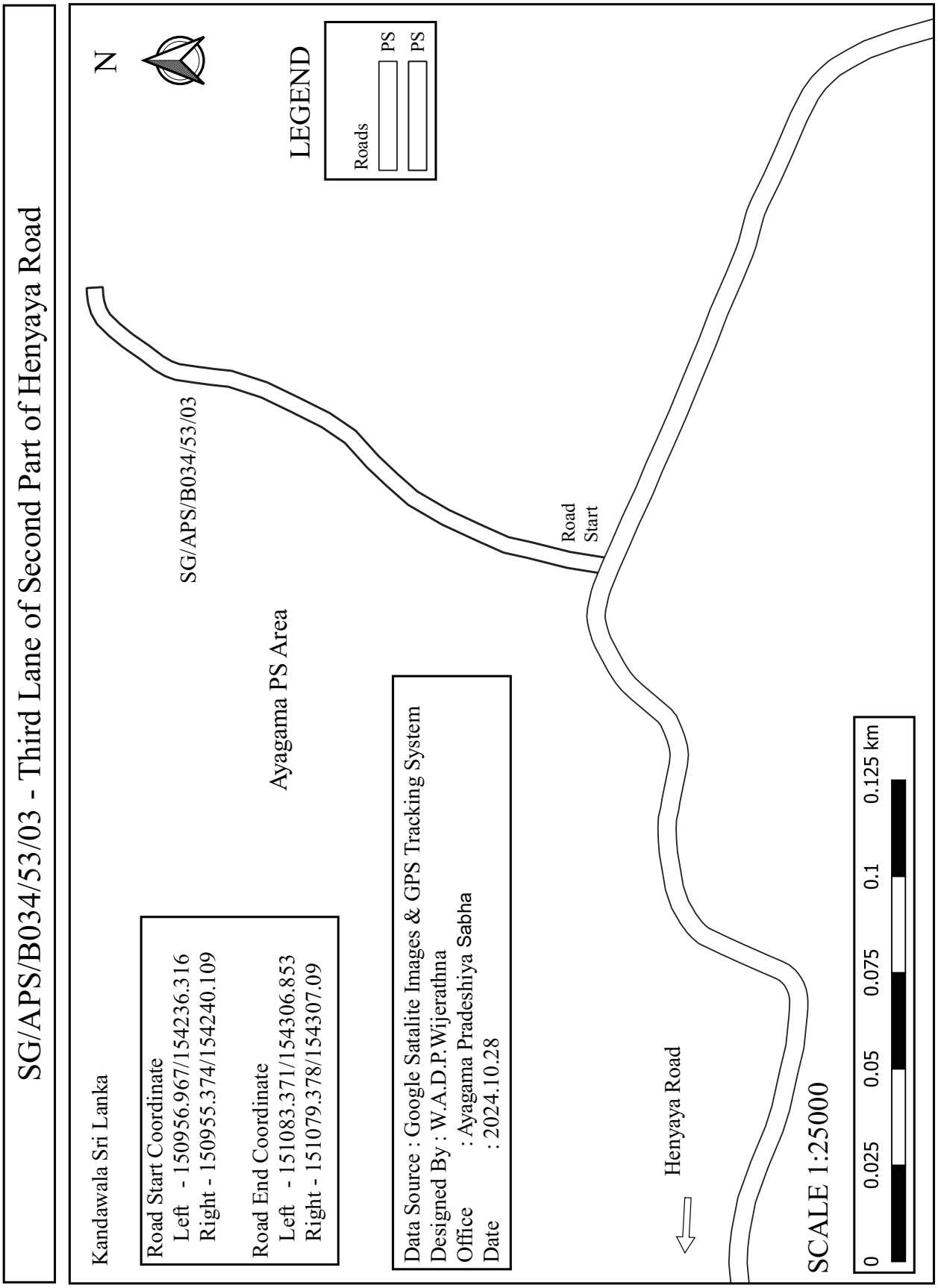
SG/APS/B034/53/03 - Third Lane of Second Part of Henyaya Road
Kandawala Sri Lanka
Road Start Coordinate
Left - 150956.967/154236.316
Right - 150955.374/154240.109
Road End Coordinate
Left - 151083.371/154306.853
Right - 151079.378/154307.09
Data Source : Google Satalite Images & GPS Tracking System
Designed By : W.A.D.P.Wijerathna
Office : Ayagama Pradeshiya Sabha
Date : 2024.10.28
Ayagama PS Area
SG/APS/B034/53/03
Road Start
Henyaya Road
N
LEGEND
Roads
PS
PS
SCALE 1:25000
0
0.025
0.05
0.075
0.1
0.125 km

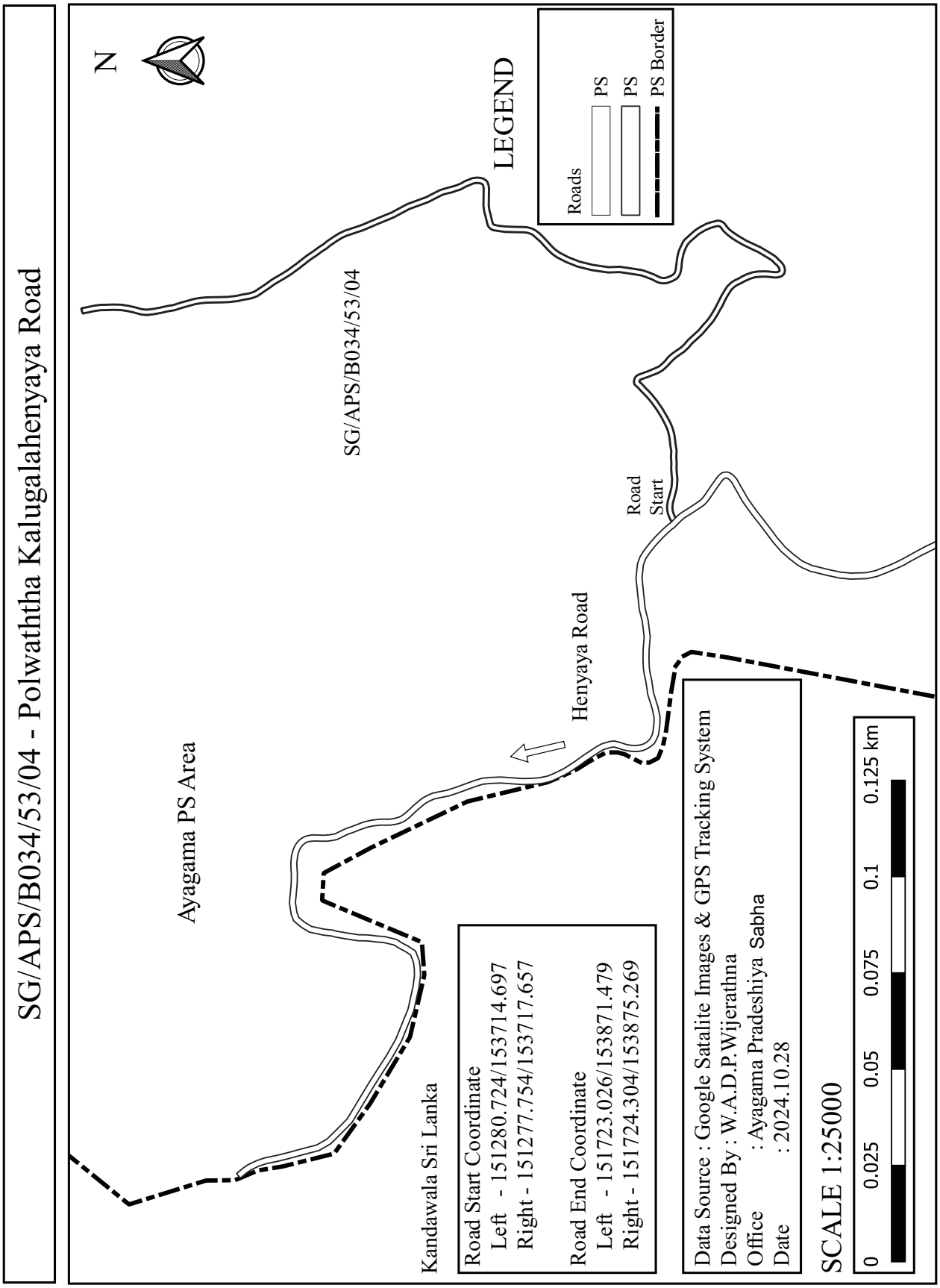
SG/APS/B034/53/04 - Polwaththa Kalugalahenyaya Road
N
LEGEND
Roads
PS
PS
PS Border
SG/APS/B034/53/04
Road Start
Henyaya Road
Ayagama PS Area
Kandawala Sri Lanka
Road Start Coordinate
Left - 151280.724/153714.697
Right - 151277.754/153717.657
Road End Coordinate
Left - 151723.026/153871.479
Right - 151724.304/153875.269
Data Source : Google Satalite Images & GPS Tracking System
Designed By : W.A.D.P.Wijerathna
Office : Ayagama Pradeshiya Sabha
Date : 2024.10.28
SCALE 1:25000
0 0.025 0.05 0.075 0.1 0.125 km

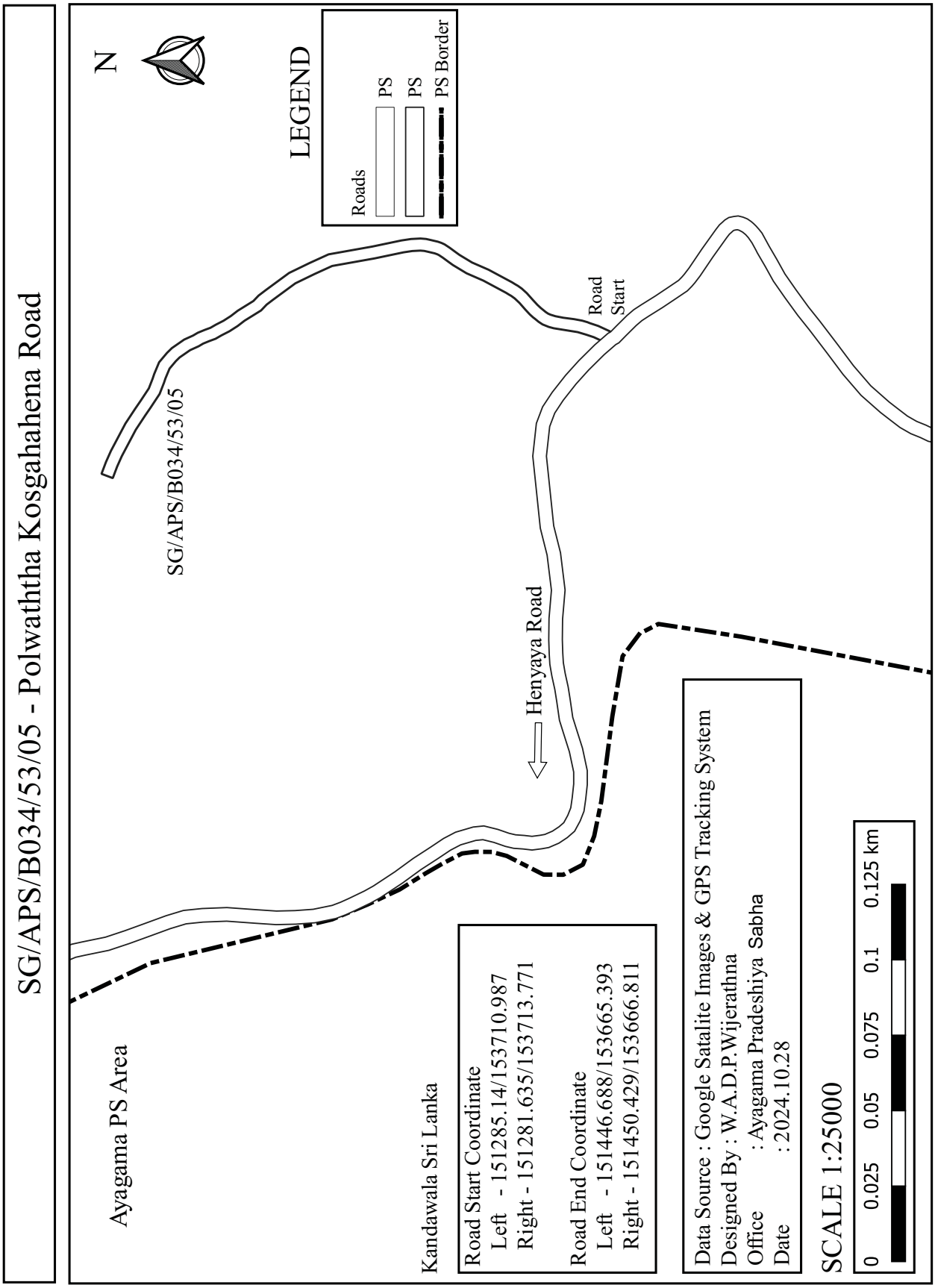
SG/APS/B034/53/05 - Polwaththa Kosgahahena Road
N
LEGEND
Roads
PS
PS
PS Border
SG/APS/B034/53/05
Road Start
Henyaya Road
Ayagama PS Area
Kandawala Sri Lanka
Road Start Coordinate
Left - 151285.14/153710.987
Right - 151281.635/153713.771
Road End Coordinate
Left - 151446.688/153665.393
Right - 151450.429/153666.811
Data Source : Google Satalite Images & GPS Tracking System
Designed By : W.A.D.P.Wijerathna
Office : Ayagama Pradeshiya Sabha
Date : 2024.10.28
SCALE 1:25000
0 0.025 0.05 0.075 0.1 0.125 km

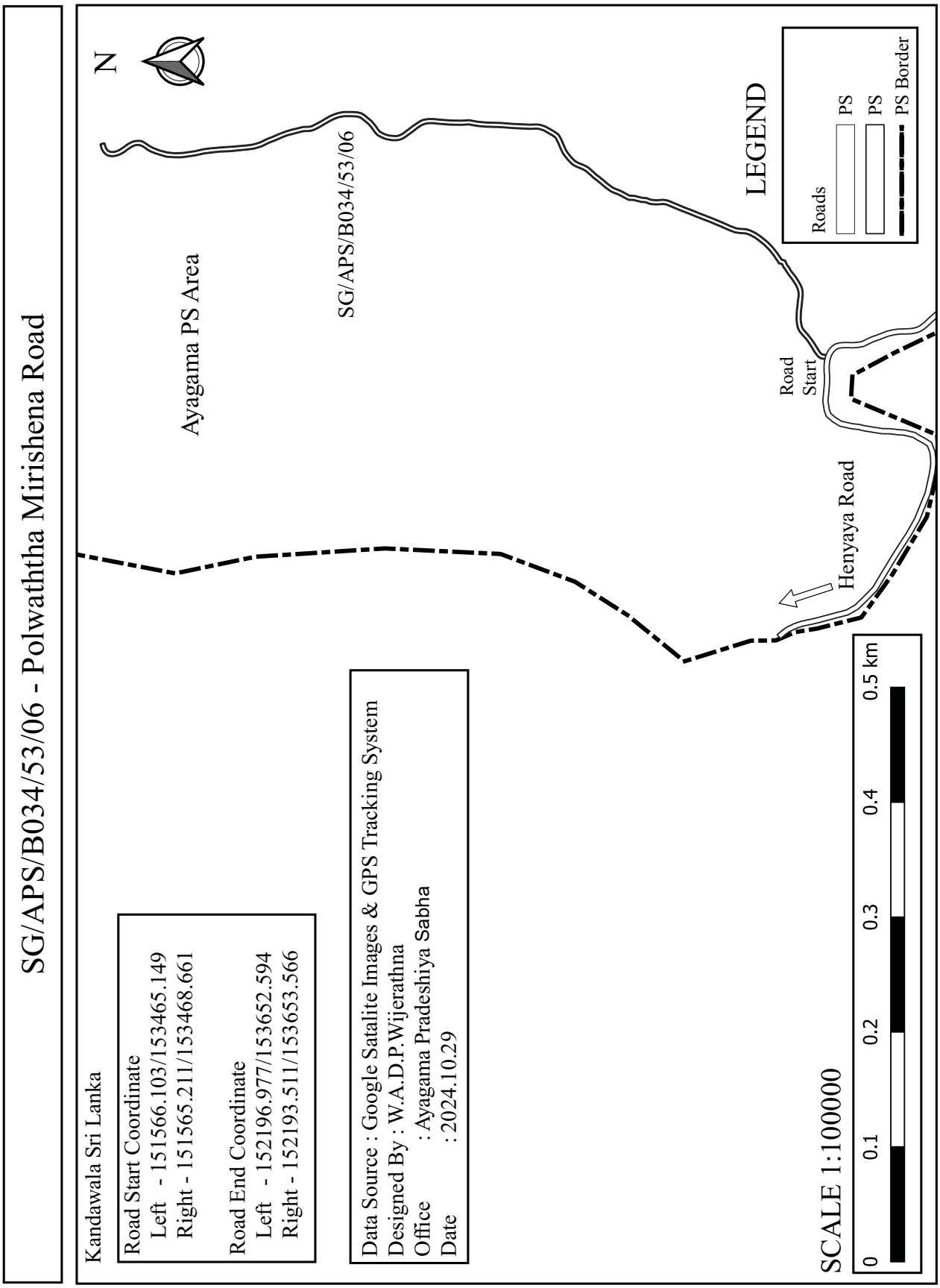
SG/APS/B034/53/06 - Polwaththa Mirishena Road
Kandawala Sri Lanka
Road Start Coordinate
Left - 151566.103/153465.149
Right - 151565.211/153468.661
Road End Coordinate
Left - 152196.977/153652.594
Right - 152193.511/153653.566
Data Source : Google Satalite Images & GPS Tracking System
Designed By : W.A.D.P.Wijerathna
Office : Ayagama Pradeshiya Sabha
Date : 2024.10.29
N
Ayagama PS Area
SG/APS/B034/53/06
Road Start
Henyaya Road
LEGEND
Roads
PS
PS
PS Border
SCALE 1:100000
0
0.1
0.2
0.3
0.4
0.5 km

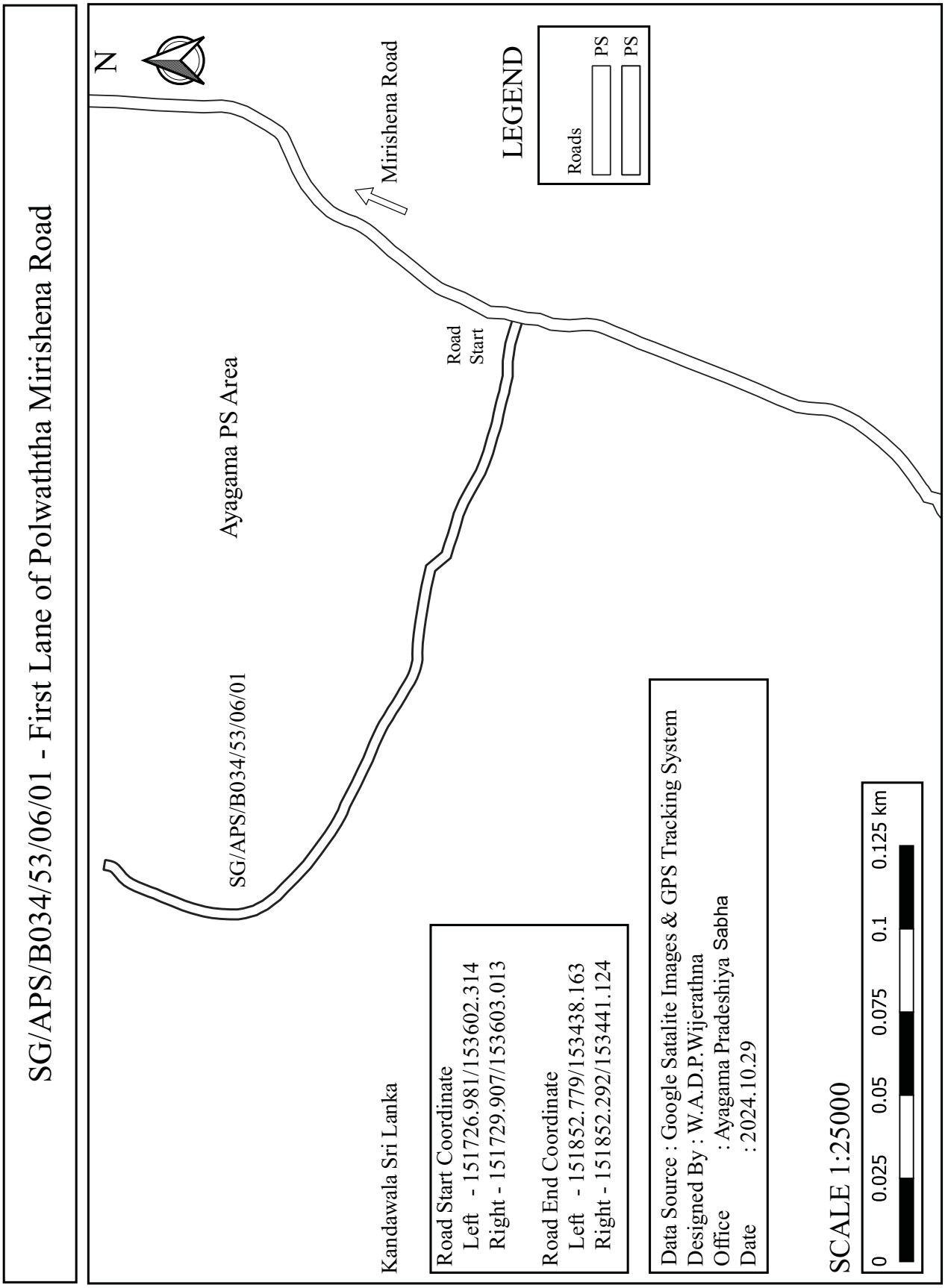
SG/APS/B034/53/06/01 - First Lane of Polwaththa Mirishena Road
N
Mirishena Road
LEGEND
Roads
PS
PS
Ayagama PS Area
Road
Start
SG/APS/B034/53/06/01
Kandawala Sri Lanka
Road Start Coordinate
Left - 151726.981/153602.314
Right - 151729.907/153603.013
Road End Coordinate
Left - 151852.779/153438.163
Right - 151852.292/153441.124
Data Source : Google Satalite Images & GPS Tracking System
Designed By : W.A.D.P.Wijerathna
Office : Ayagama Pradeshiya Sabha
Date : 2024.10.29
SCALE 1:25000
0 0.025 0.05 0.075 0.1 0.125 km

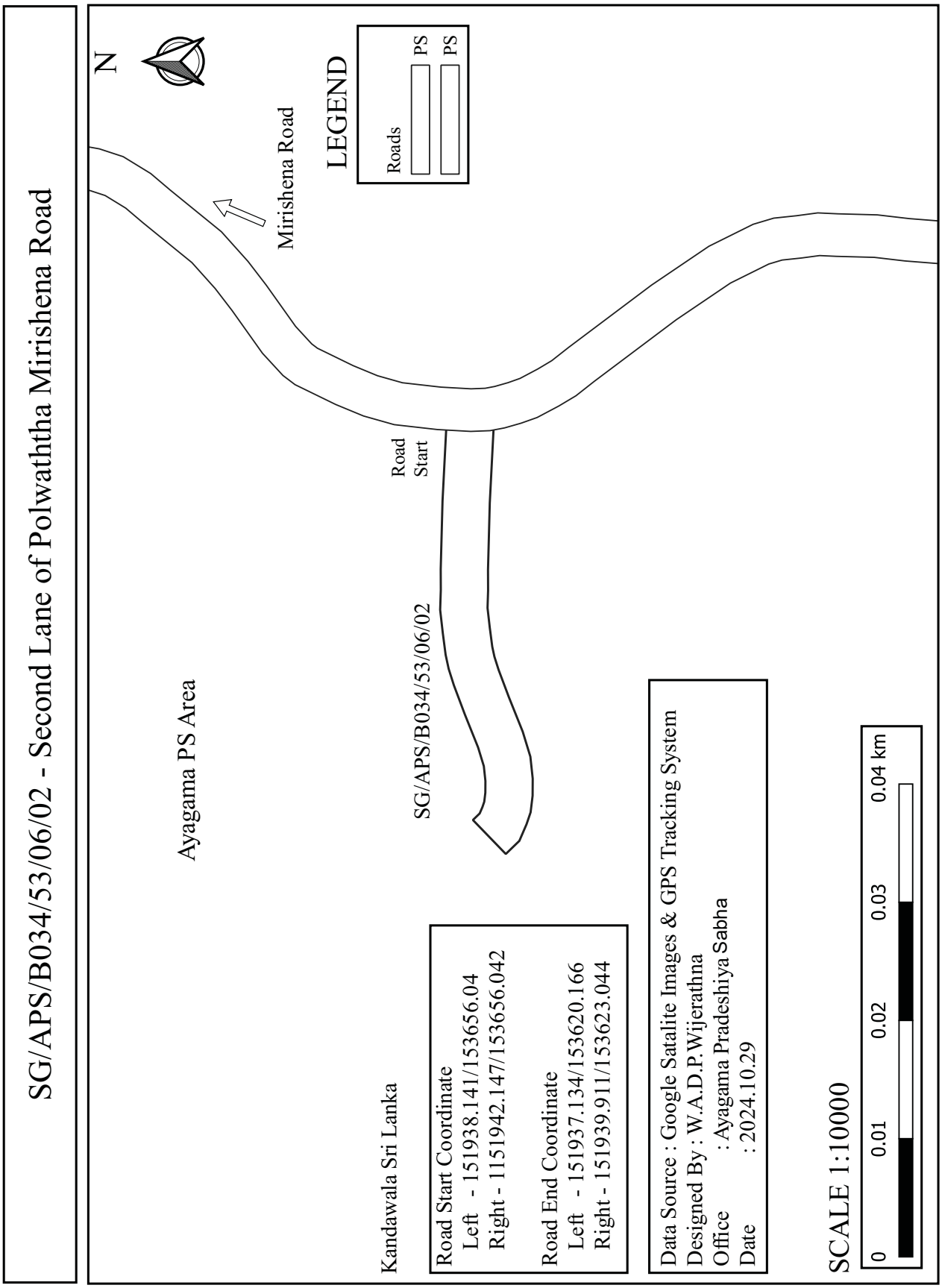
SG/APS/B034/53/06/02 - Second Lane of Polwaththa Mirishena Road
N
Mirishena Road
LEGEND
Roads
PS
PS
Road Start
SG/APS/B034/53/06/02
Ayagama PS Area
Kandawala Sri Lanka
Road Start Coordinate
Left - 151938.141/153656.04
Right - 1151942.147/153656.042
Road End Coordinate
Left - 151937.134/153620.166
Right - 151939.911/153623.044
Data Source : Google Satalite Images & GPS Tracking System
Designed By : W.A.D.P.Wijerathna
Office : Ayagama Pradeshiya Sabha
Date : 2024.10.29
SCALE 1:10000
0
0.01
0.02
0.03
0.04 km

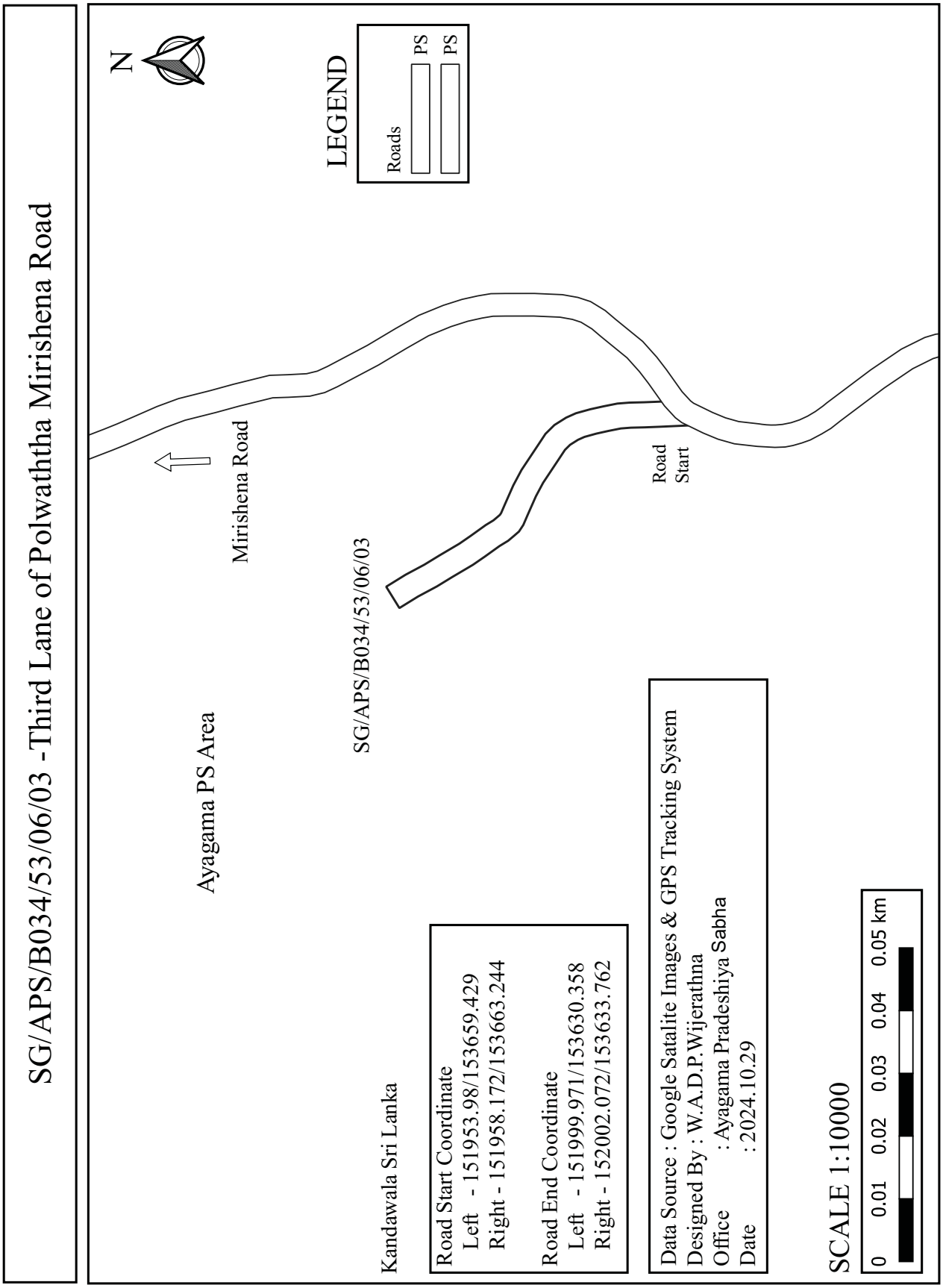
SG/APS/B034/53/06/03 -Third Lane of Polwaththa Mirishena Road
N
LEGEND
Roads
PS
PS
Mirishena Road
Ayagama PS Area
SG/APS/B034/53/06/03
Road Start
Kandawala Sri Lanka
Road Start Coordinate
Left - 151953.98/153659.429
Right - 151958.172/153663.244
Road End Coordinate
Left - 151999.971/153630.358
Right - 152002.072/153633.762
Data Source : Google Satalite Images & GPS Tracking System
Designed By : W.A.D.P.Wijerathna
Office : Ayagama Pradeshiya Sabha
Date : 2024.10.29
SCALE 1:10000
0 0.01 0.02 0.03 0.04 0.05 km

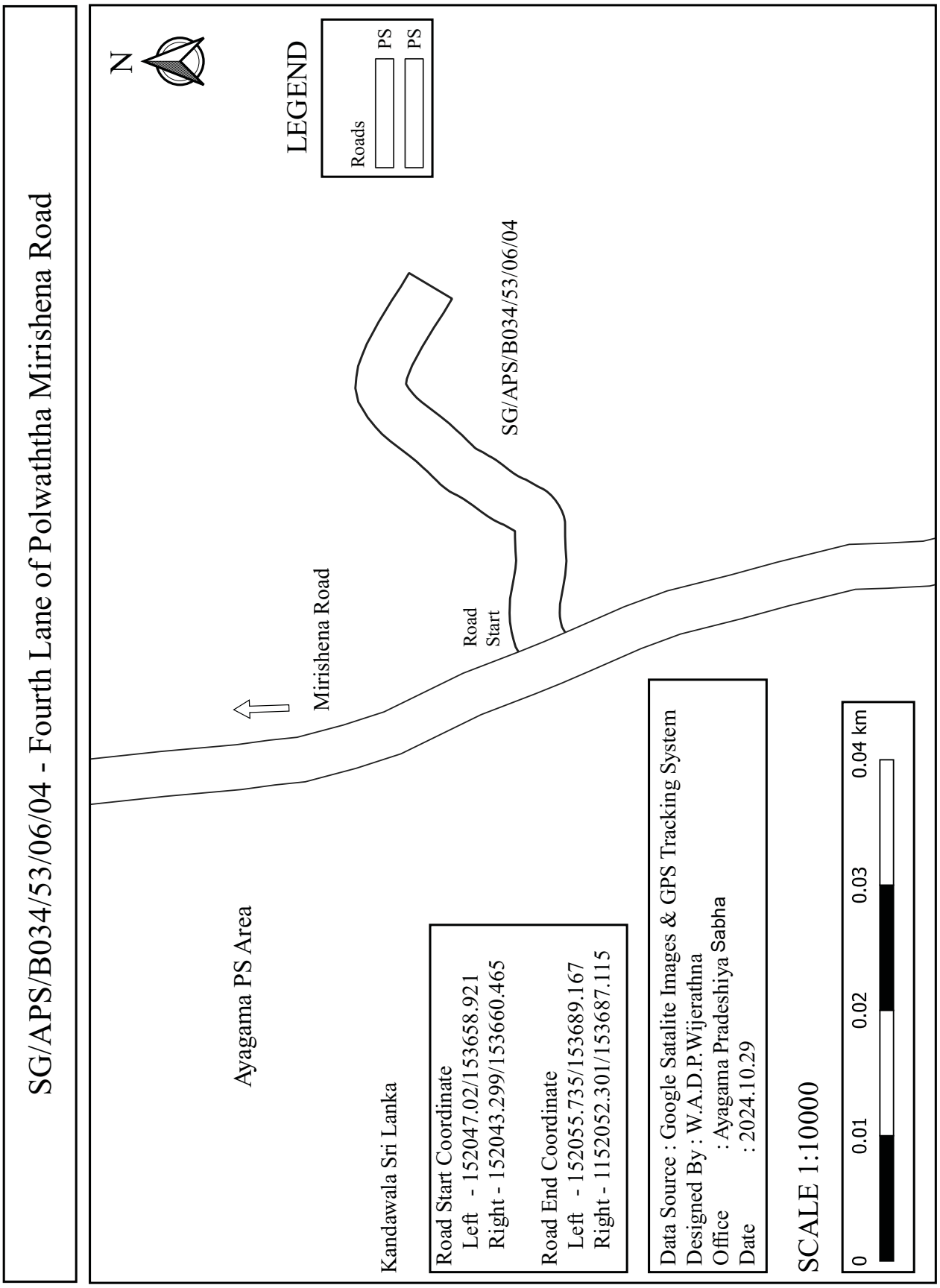
SG/APS/B034/53/06/04 - Fourth Lane of Polwaththa Mirishena Road
N
LEGEND
Roads
PS
PS
SG/APS/B034/53/06/04
Mirishena Road
Road
Start
Ayagama PS Area
Kandawala Sri Lanka
Road Start Coordinate
Left - 152047.02/153658.921
Right - 152043.299/153660.465
Road End Coordinate
Left - 152055.735/153689.167
Right - 1152052.301/153687.115
Data Source : Google Satalite Images & GPS Tracking System
Designed By : W.A.D.P.Wijerathna
Office : Ayagama Pradeshiya Sabha
Date : 2024.10.29
SCALE 1:10000
0
0.01
0.02
0.03
0.04 km

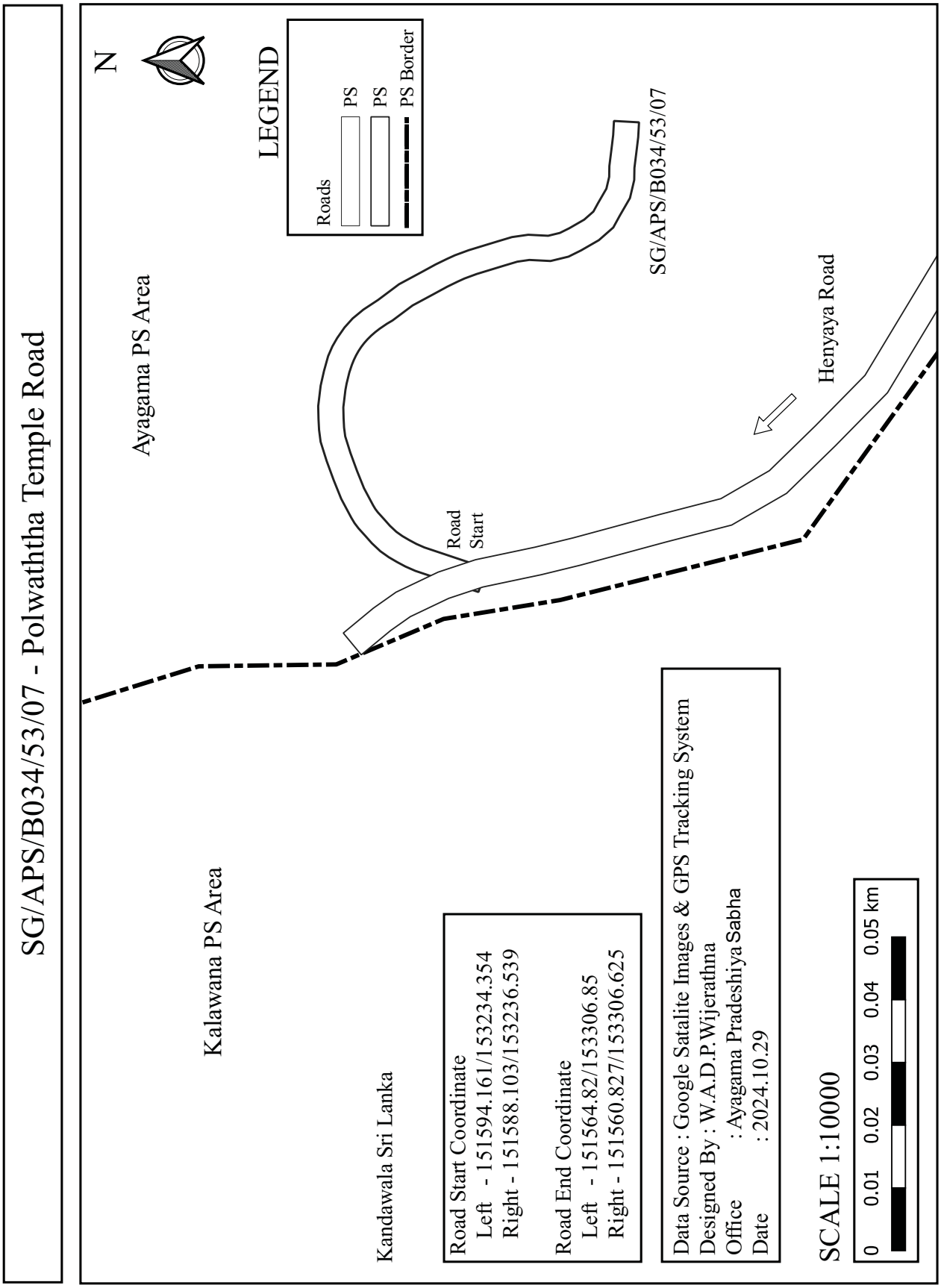
SG/APS/B034/53/07 - Polwaththa Temple Road
N
LEGEND
Roads
PS
PS
PS Border
Ayagama PS Area
SG/APS/B034/53/07
Henyaya Road
Road
Start
Kalawana PS Area
Kandawala Sri Lanka
Road Start Coordinate
Left - 151594.161/153234.354
Right - 151588.103/153236.539
Road End Coordinate
Left - 151564.82/153306.85
Right - 151560.827/153306.625
Data Source : Google Satalite Images & GPS Tracking System
Designed By : W.A.D.P.Wijerathna
Office : Ayagama Pradeshiya Sabha
Date : 2024.10.29
SCALE 1:10000
0 0.01 0.02 0.03 0.04 0.05 km

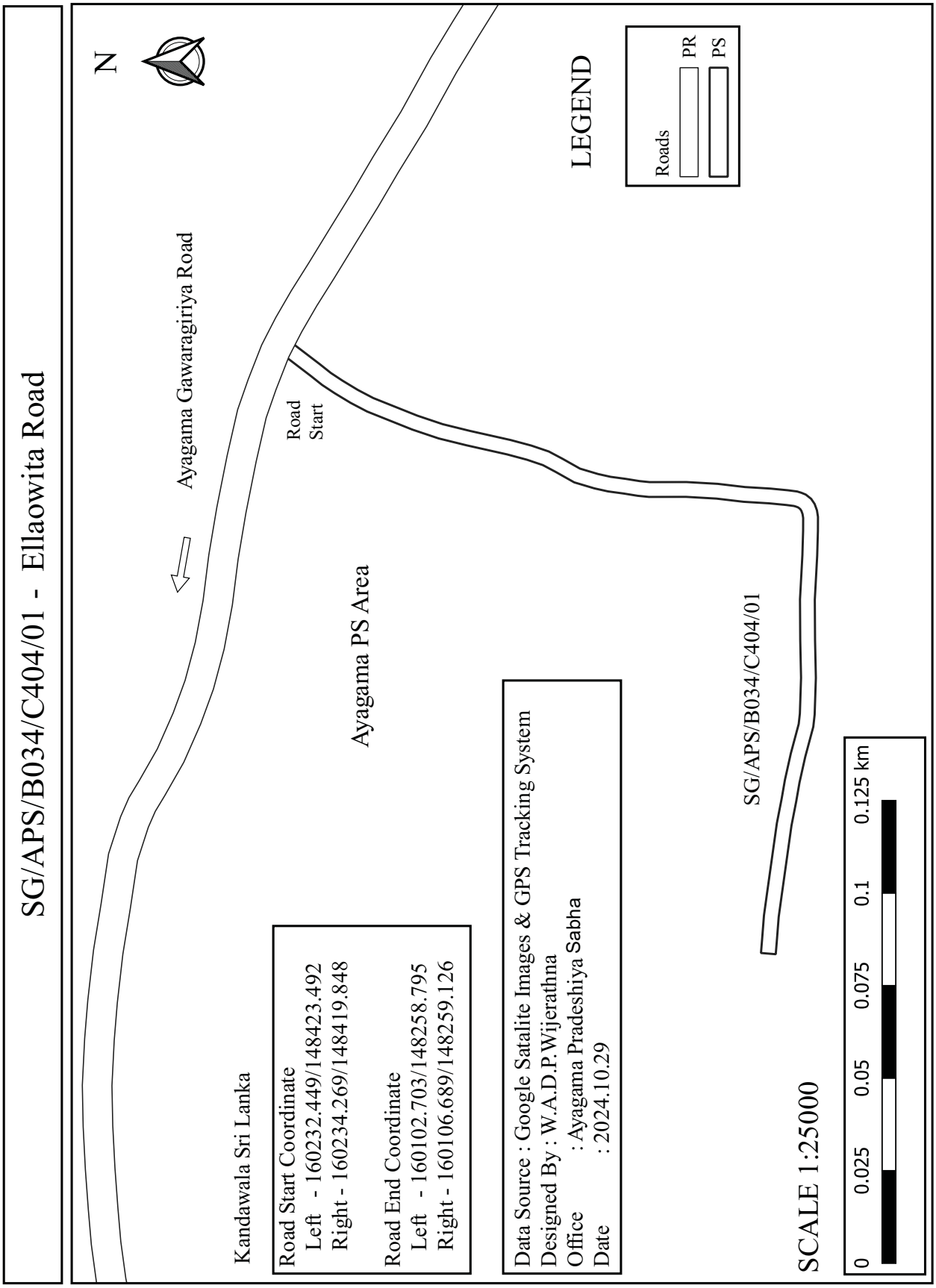
SG/APS/B034/C404/01 - Ellaowita Road
N
Ayagama Gawaragiriya Road
Road Start
Ayagama PS Area
SG/APS/B034/C404/01
LEGEND
Roads
PR
PS
Kandawala Sri Lanka
Road Start Coordinate
Left - 160232.449/148423.492
Right - 160234.269/148419.848
Road End Coordinate
Left - 160102.703/148258.795
Right - 160106.689/148259.126
Data Source : Google Satalite Images & GPS Tracking System
Designed By : W.A.D.P.Wijerathna
Office : Ayagama Pradeshiya Sabha
Date : 2024.10.29
SCALE 1:25000
0
0.025
0.05
0.075
0.1
0.125 km

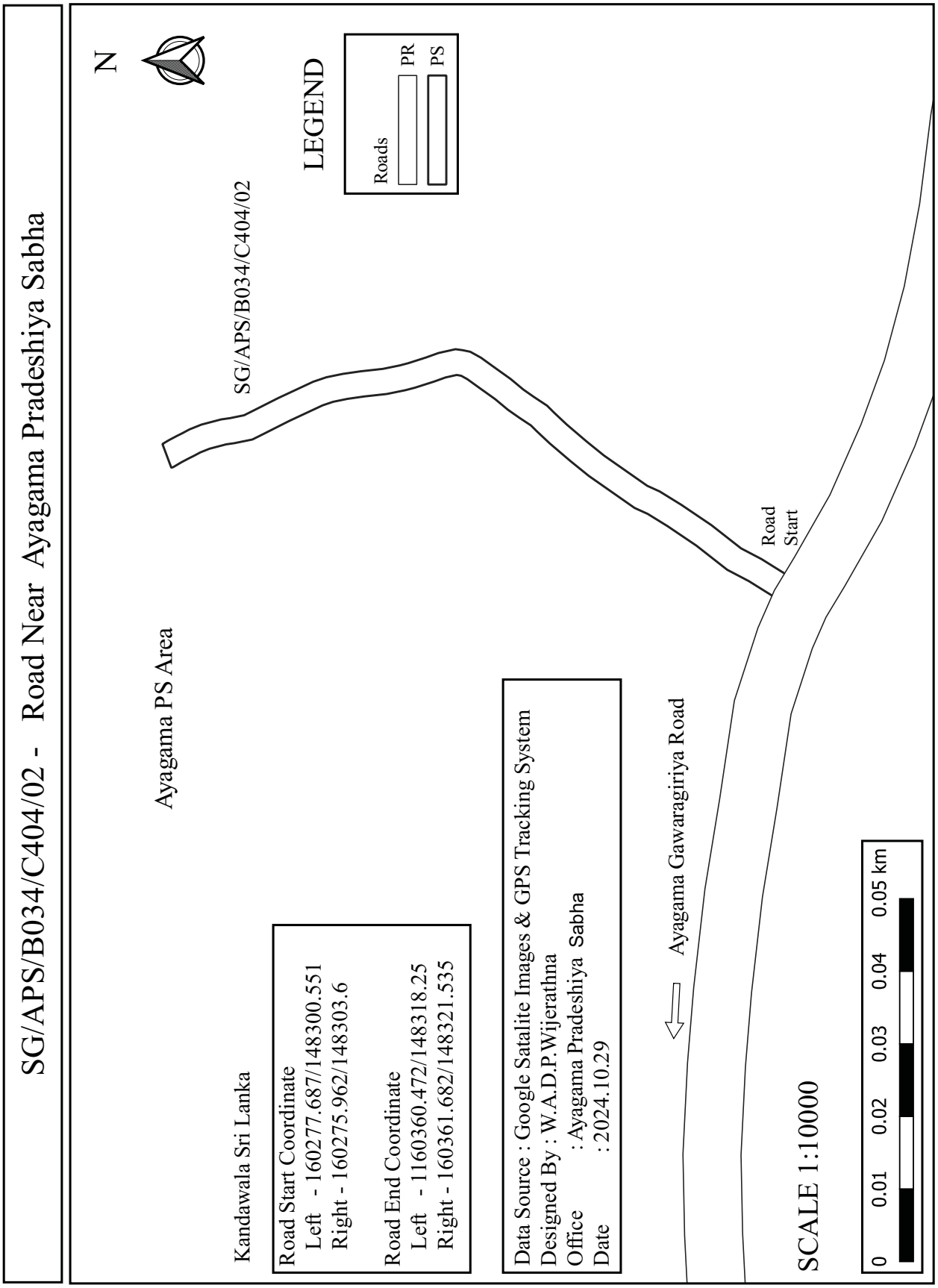
SG/APS/B034/C404/02 - Road Near Ayagama Pradeshiya Sabha
N
LEGEND
Roads
PR
PS
SG/APS/B034/C404/02
Ayagama PS Area
Road Start
Kandawala Sri Lanka
Road Start Coordinate
Left - 160277.687/148300.551
Right - 160275.962/148303.6
Road End Coordinate
Left - 1160360.472/148318.25
Right - 160361.682/148321.535
Data Source : Google Satalite Images & GPS Tracking System
Designed By : W.A.D.P.Wijerathna
Office : Ayagama Pradeshiya Sabha
Date : 2024.10.29
Ayagama Gawaragiriya Road
SCALE 1:10000
0 0.01 0.02 0.03 0.04 0.05 km

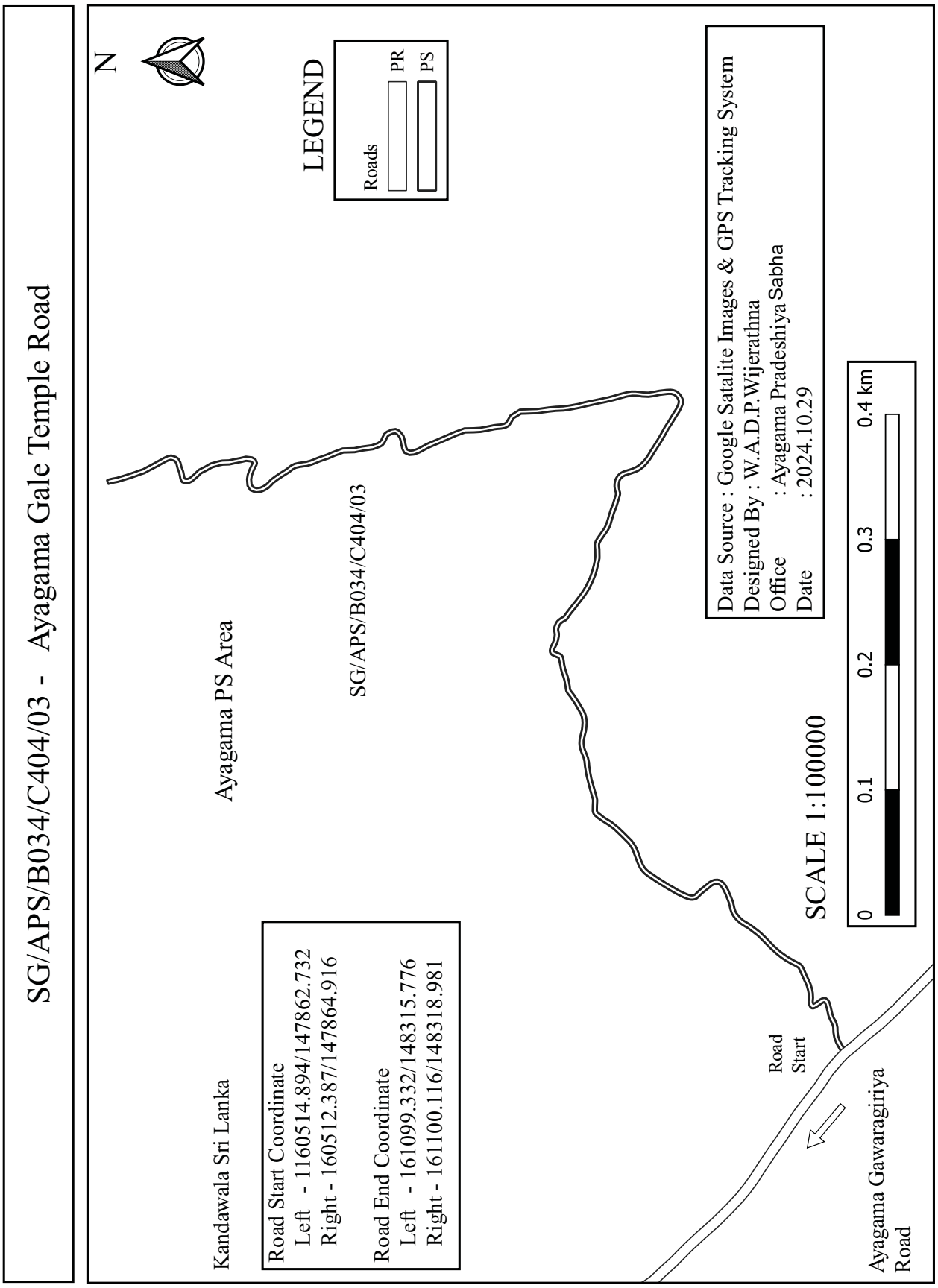
SG/APS/B034/C404/03 - Ayagama Gale Temple Road
N
LEGEND
Roads
PR
PS
Data Source : Google Satalite Images & GPS Tracking System
Designed By : W.A.D.P.Wijerathna
Office : Ayagama Pradeshiya Sabha
Date : 2024.10.29
SG/APS/B034/C404/03
Ayagama PS Area
SCALE 1:100000
0
0.1
0.2
0.3
0.4 km
Road Start Coordinate
Left - 1160514.894/147862.732
Right - 160512.387/147864.916
Road End Coordinate
Left - 161099.332/148315.776
Right - 161100.116/148318.981
Kandawala Sri Lanka
Road Start
Ayagama Gawaragiriya Road

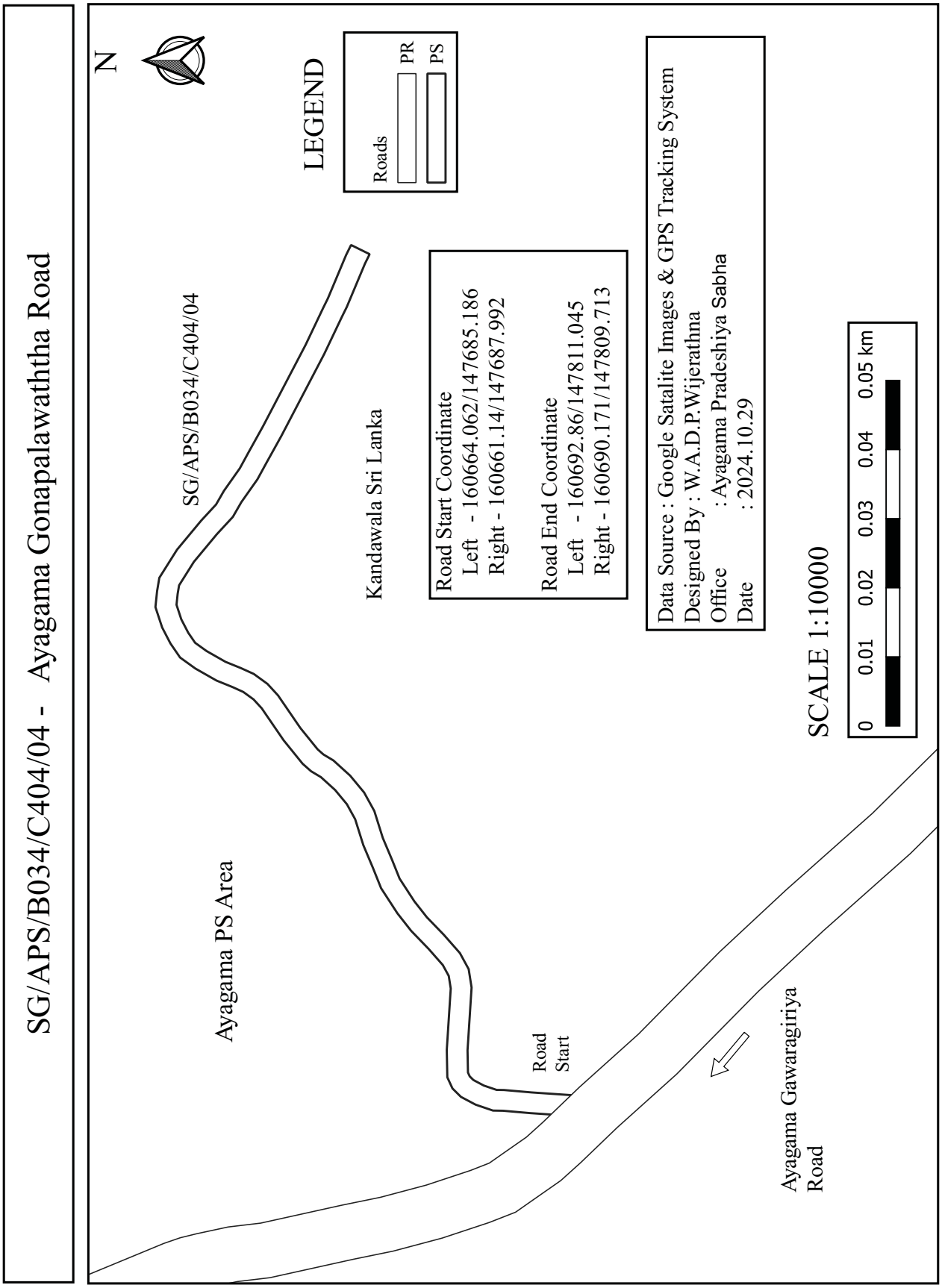
SG/APS/B034/C404/04 - Ayagama Gonapalawaththa Road
N
LEGEND
Roads
PR
PS
SG/APS/B034/C404/04
Kandawala Sri Lanka
Road Start Coordinate
Left - 160664.062/147685.186
Right - 160661.14/147687.992
Road End Coordinate
Left - 160692.86/147811.045
Right - 160690.171/147809.713
Data Source : Google Satalite Images & GPS Tracking System
Designed By : W.A.D.P.Wijerathna
Office : Ayagama Pradeshiya Sabha
Date : 2024.10.29
SCALE 1:10000
0 0.01 0.02 0.03 0.04 0.05 km
Ayagama PS Area
Road Start
Ayagama Gawaragiriya Road

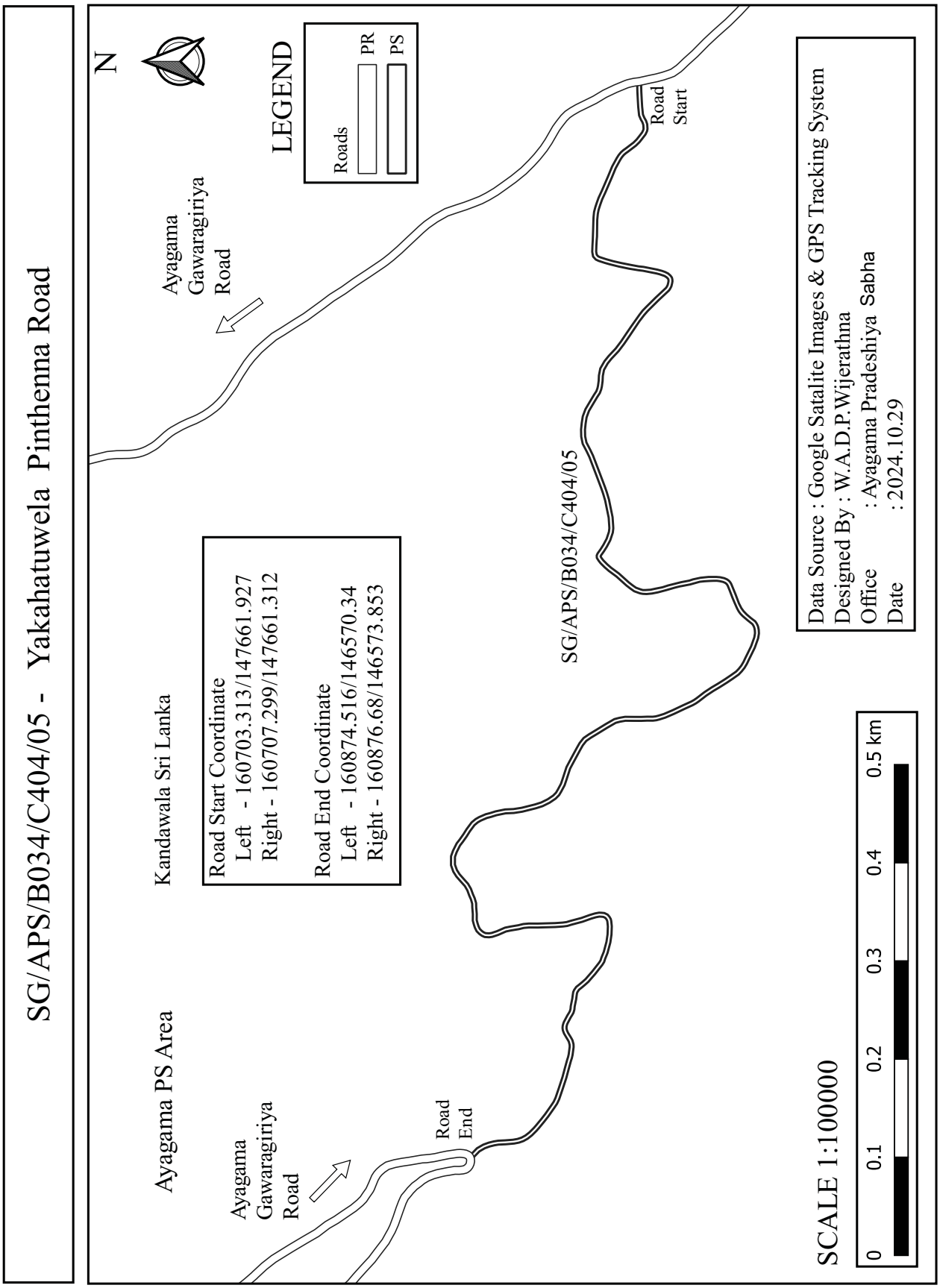
SG/APS/B034/C404/05 - Yakahatuwela Pinthenna Road
N
LEGEND
Roads
PR
PS
Ayagama Gawaragiriya Road
Road Start
SG/APS/B034/C404/05
Kandawala Sri Lanka
Road Start Coordinate
Left - 160703.313/147661.927
Right - 160707.299/147661.312
Road End Coordinate
Left - 160874.516/146570.34
Right - 160876.68/146573.853
Data Source : Google Satalite Images & GPS Tracking System
Designed By : W.A.D.P.Wijerathna
Office : Ayagama Pradeshiya Sabha
Date : 2024.10.29
Ayagama PS Area
Ayagama Gawaragiriya Road
Road End
SCALE 1:100000
0 0.1 0.2 0.3 0.4 0.5 km

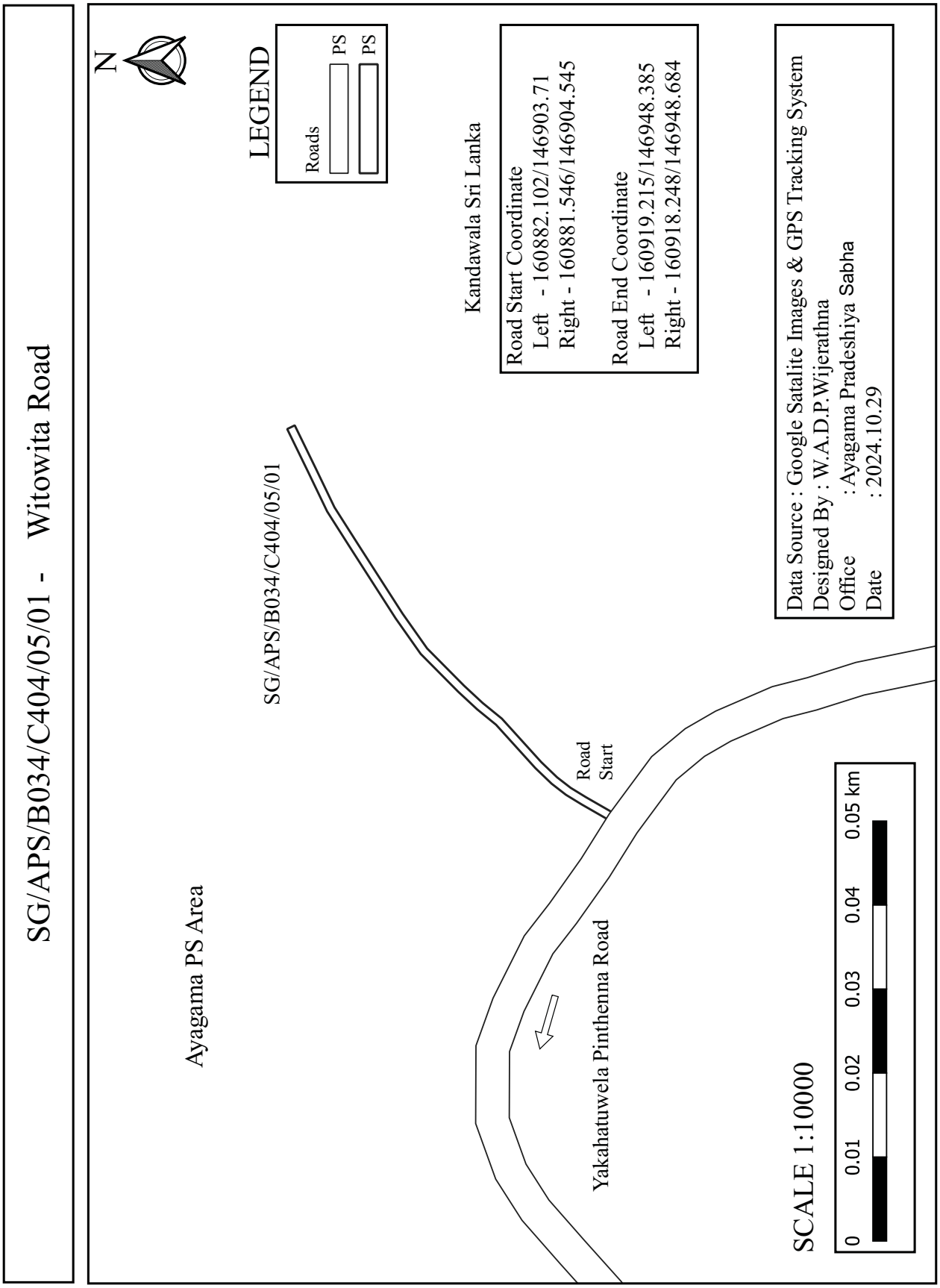
SG/APS/B034/C404/05/01 - Witowita Road
N
LEGEND
Roads
PS
PS
Kandawala Sri Lanka
Road Start Coordinate
Left - 160882.102/146903.71
Right - 160881.546/146904.545
Road End Coordinate
Left - 160919.215/146948.385
Right - 160918.248/146948.684
Data Source : Google Satalite Images & GPS Tracking System
Designed By : W.A.D.P.Wijerathna
Office : Ayagama Pradeshiya Sabha
Date : 2024.10.29
SG/APS/B034/C404/05/01
Road Start
Ayagama PS Area
Yakahatuwela Pinthenna Road
SCALE 1:10000
0 0.01 0.02 0.03 0.04 0.05 km

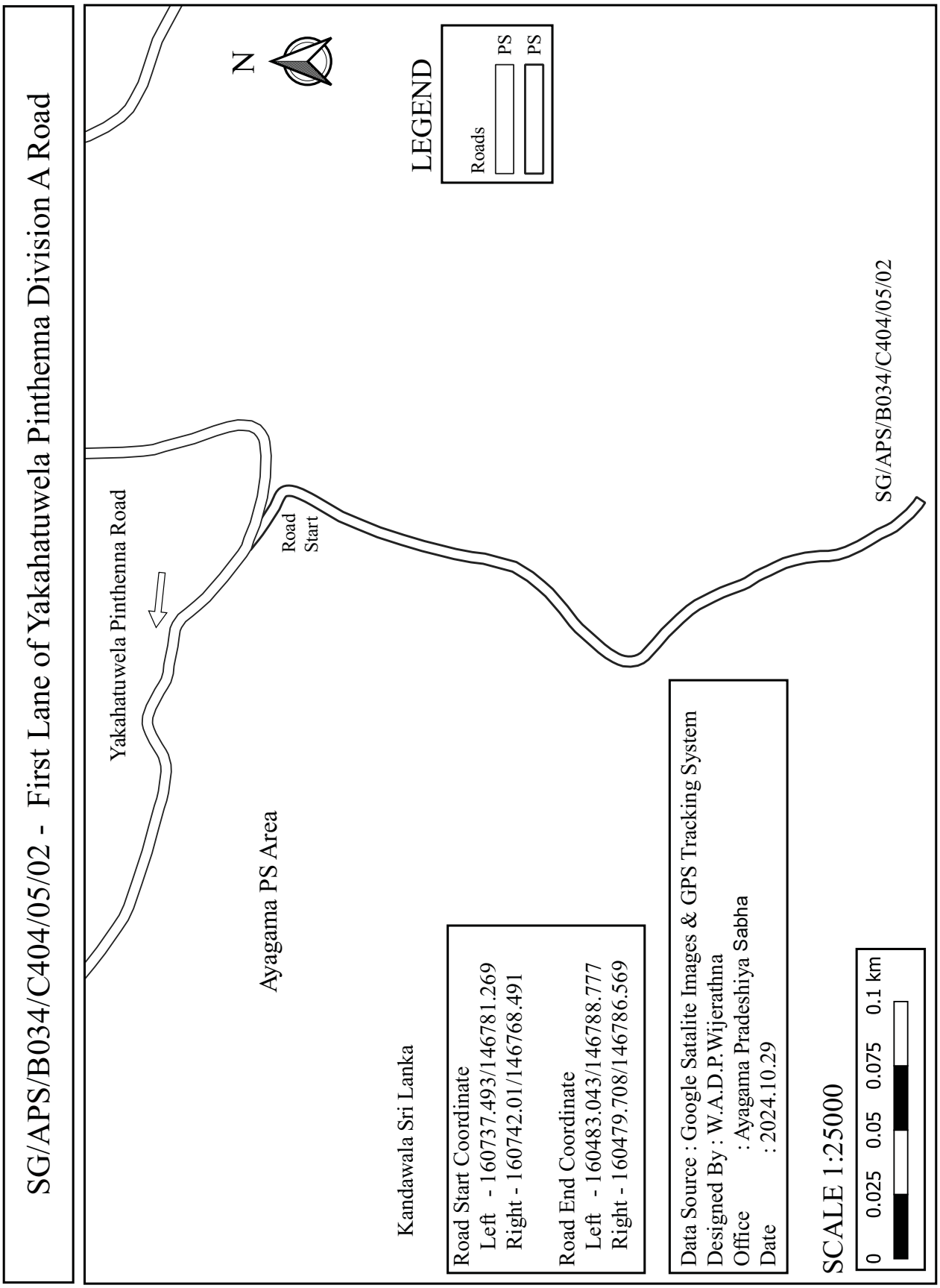
SG/APS/B034/C404/05/02 - First Lane of Yakahatuwela Pinthenna Division A Road
N
LEGEND
Roads
PS
PS
Yakahatuwela Pinthenna Road
Road Start
SG/APS/B034/C404/05/02
Ayagama PS Area
Kandawala Sri Lanka
Road Start Coordinate
Left - 160737.493/146781.269
Right - 160742.01/146768.491
Road End Coordinate
Left - 160483.043/146788.777
Right - 160479.708/146786.569
Data Source : Google Satalite Images & GPS Tracking System
Designed By : W.A.D.P.Wijerathna
Office : Ayagama Pradeshiya Sabha
Date : 2024.10.29
SCALE 1:25000
0 0.025 0.05 0.075 0.1 km

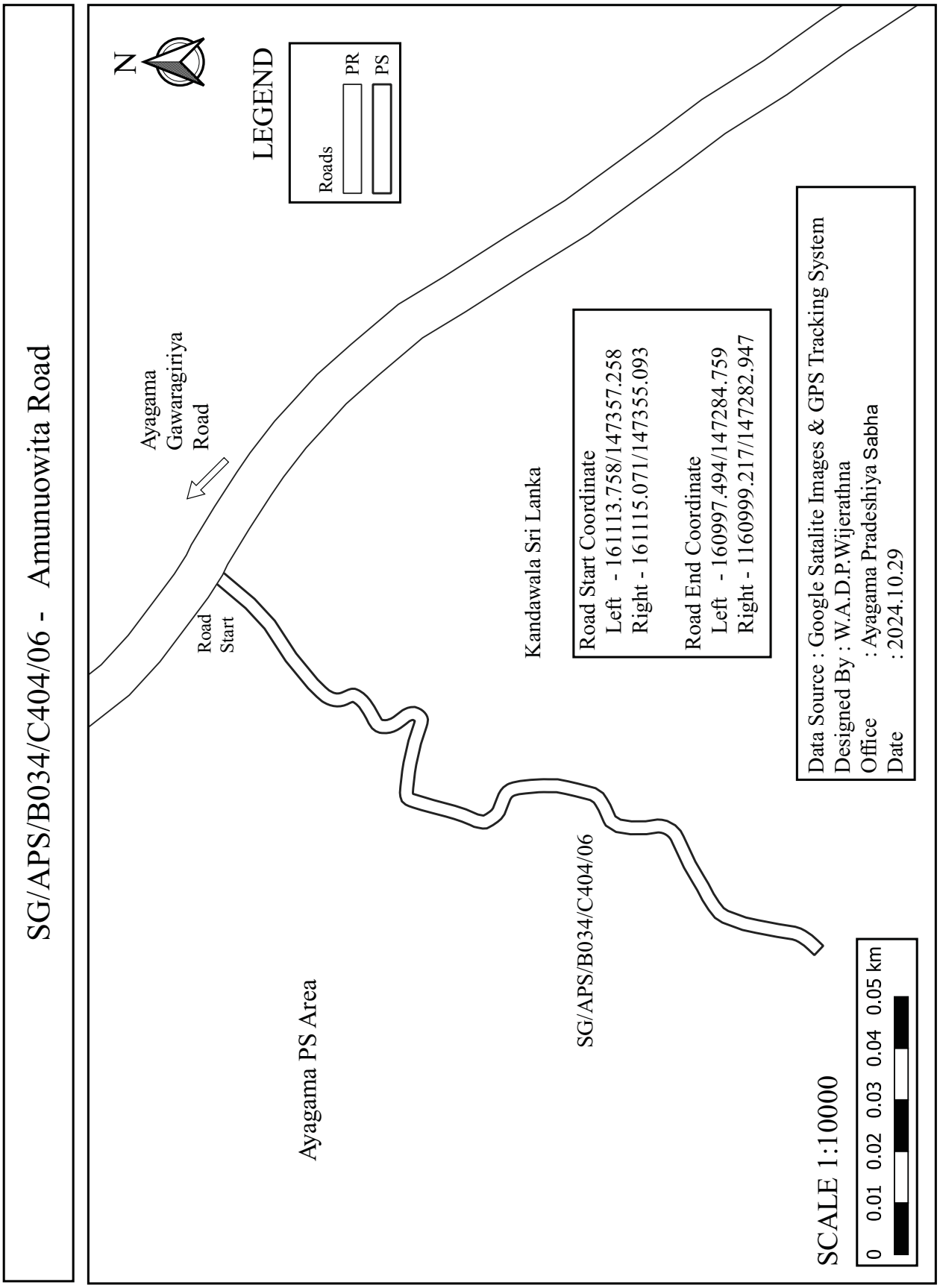
SG/APS/B034/C404/06 - Amunuowita Road
N
LEGEND
Roads
PR
PS
Ayagama Gawaragiriya Road
Road Start
Kandawala Sri Lanka
Road Start Coordinate
Left - 161113.758/147357.258
Right - 161115.071/147355.093
Road End Coordinate
Left - 160997.494/147284.759
Right - 1160999.217/147282.947
Data Source : Google Satalite Images & GPS Tracking System
Designed By : W.A.D.P.Wijerathna
Office : Ayagama Pradeshiya Sabha
Date : 2024.10.29
SG/APS/B034/C404/06
Ayagama PS Area
SCALE 1:10000
0 0.01 0.02 0.03 0.04 0.05 km

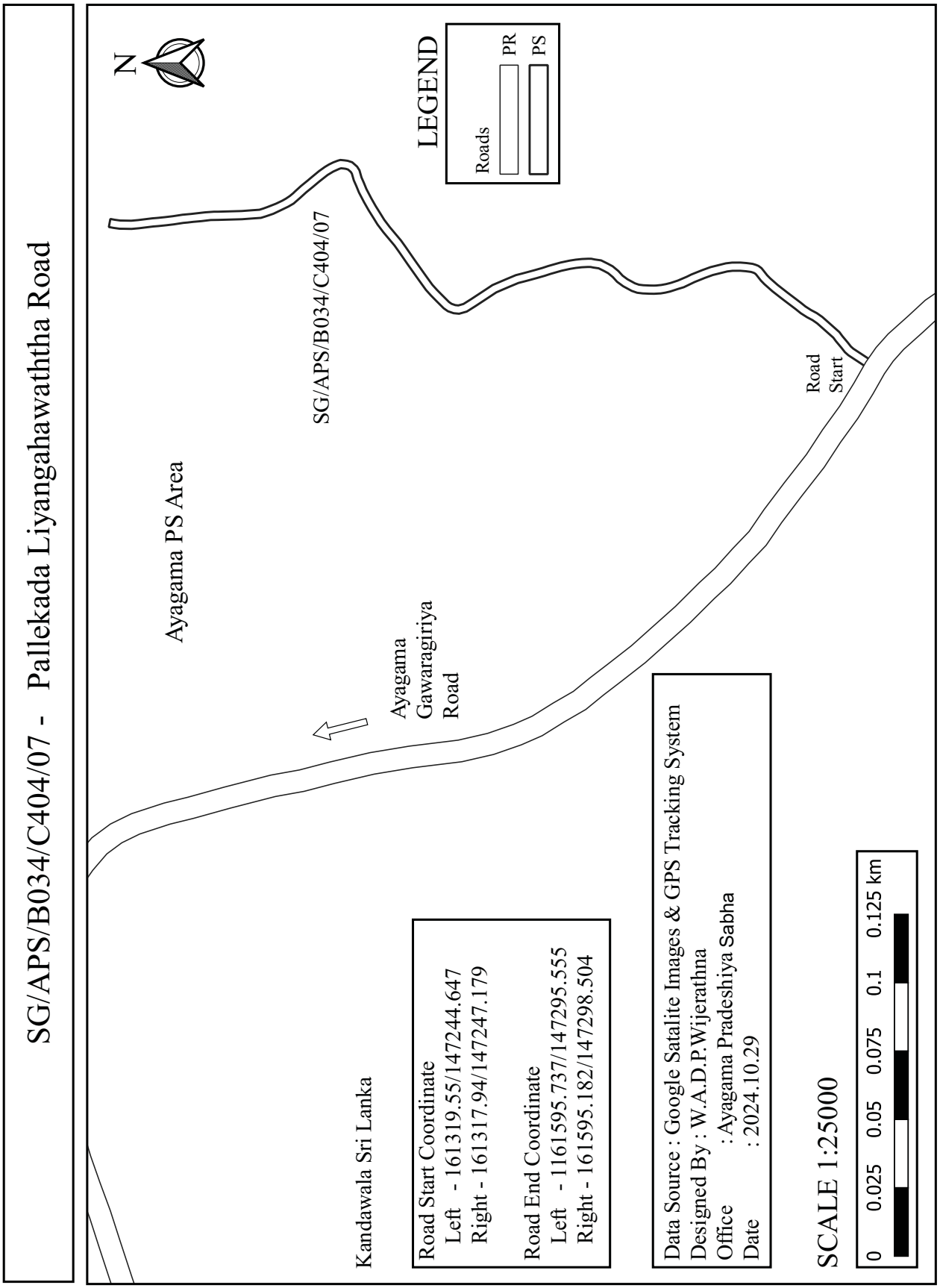
SG/APS/B034/C404/07 - Pallekada Liyangahawaththa Road
N
LEGEND
Roads
PR
PS
SG/APS/B034/C404/07
Ayagama PS Area
Ayagama Gawaragiriya Road
Road Start
Kandawala Sri Lanka
Road Start Coordinate
Left - 161319.55/147244.647
Right - 161317.94/147247.179
Road End Coordinate
Left - 1161595.737/147295.555
Right - 161595.182/147298.504
Data Source : Google Satalite Images & GPS Tracking System
Designed By : W.A.D.P.Wijerathna
Office : Ayagama Pradeshiya Sabha
Date : 2024.10.29
SCALE 1:25000
0 0.025 0.05 0.075 0.1 0.125 km

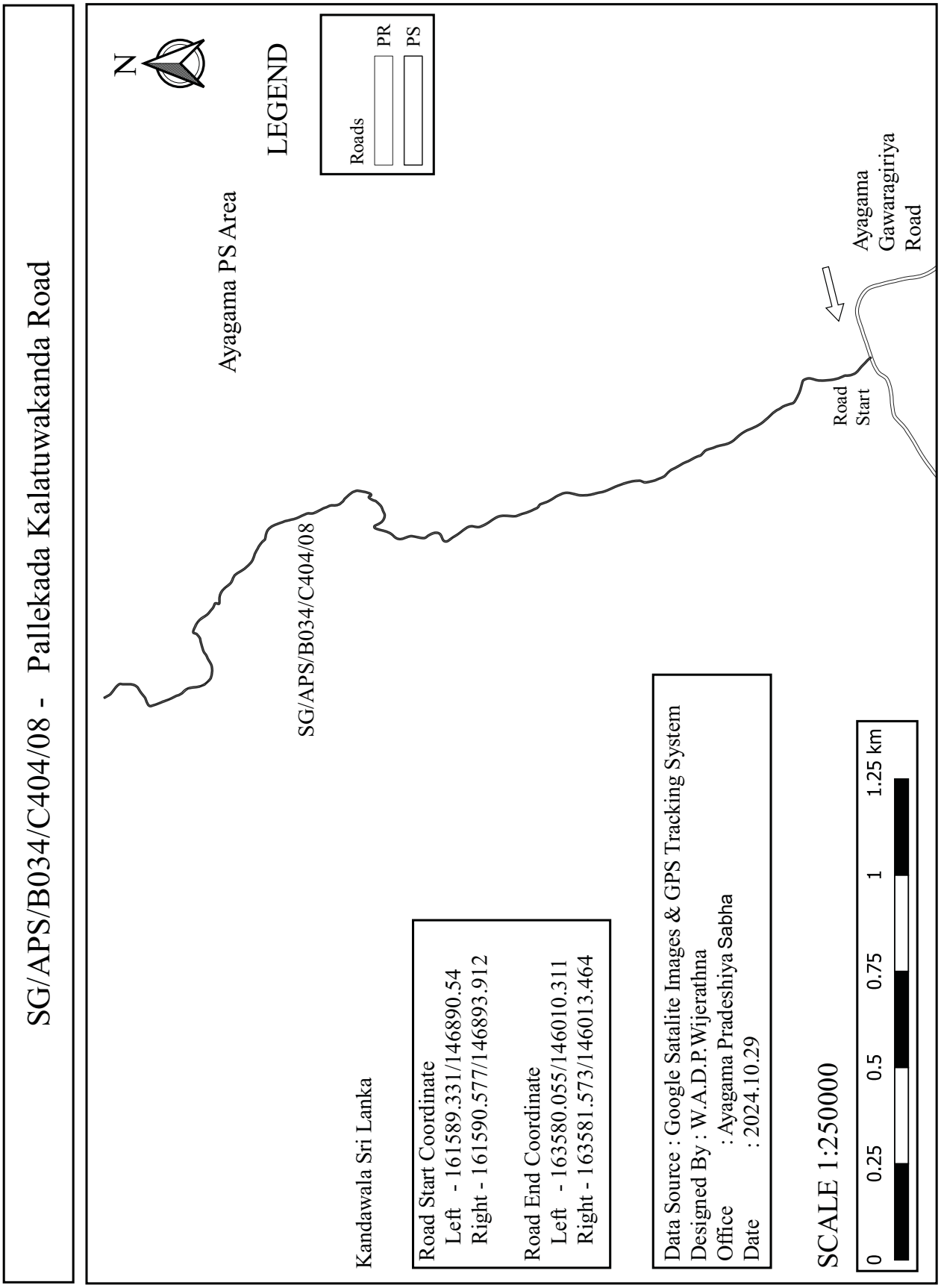
SG/APS/B034/C404/08 - Pallekada Kalatuwakanda Road
N
LEGEND
Roads
PR
PS
Ayagama PS Area
Ayagama Gawaragiriya Road
Road Start
SG/APS/B034/C404/08
Kandawala Sri Lanka
Road Start Coordinate
Left - 161589.331/146890.54
Right - 161590.577/146893.912
Road End Coordinate
Left - 163580.055/146010.311
Right - 163581.573/146013.464
Data Source : Google Satalite Images & GPS Tracking System
Designed By : W.A.D.P.Wijerathna
Office : Ayagama Pradeshiya Sabha
Date : 2024.10.29
SCALE 1:250000
0 0.25 0.5 0.75 1 1.25 km

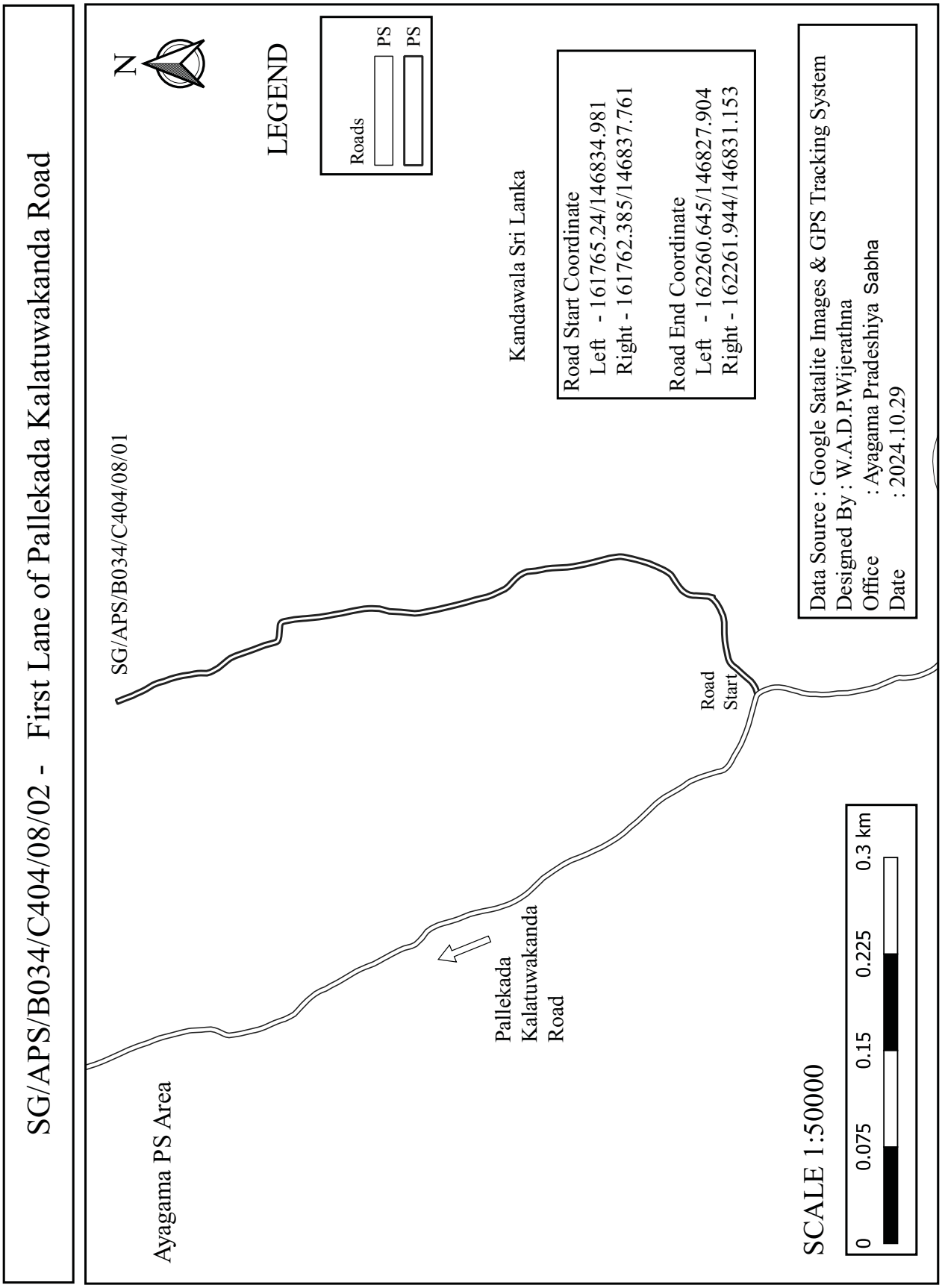
SG/APS/B034/C404/08/02 - First Lane of Pallekada Kalatuwakanda Road
N
LEGEND
Roads
PS
PS
Kandawala Sri Lanka
Road Start Coordinate
Left - 161765.24/146834.981
Right - 161762.385/146837.761
Road End Coordinate
Left - 162260.645/146827.904
Right - 162261.944/146831.153
Data Source : Google Satalite Images & GPS Tracking System
Designed By : W.A.D.P.Wijerathna
Office : Ayagama Pradeshiya Sabha
Date : 2024.10.29
SG/APS/B034/C404/08/01
Road Start
Pallekada Kalatuwakanda Road
Ayagama PS Area
SCALE 1:50000
0
0.075
0.15
0.225
0.3 km

SG/APS/B034/C404/08/01/01 - First By Pass of First Lane of Pallekada Kalatuwakanda Road

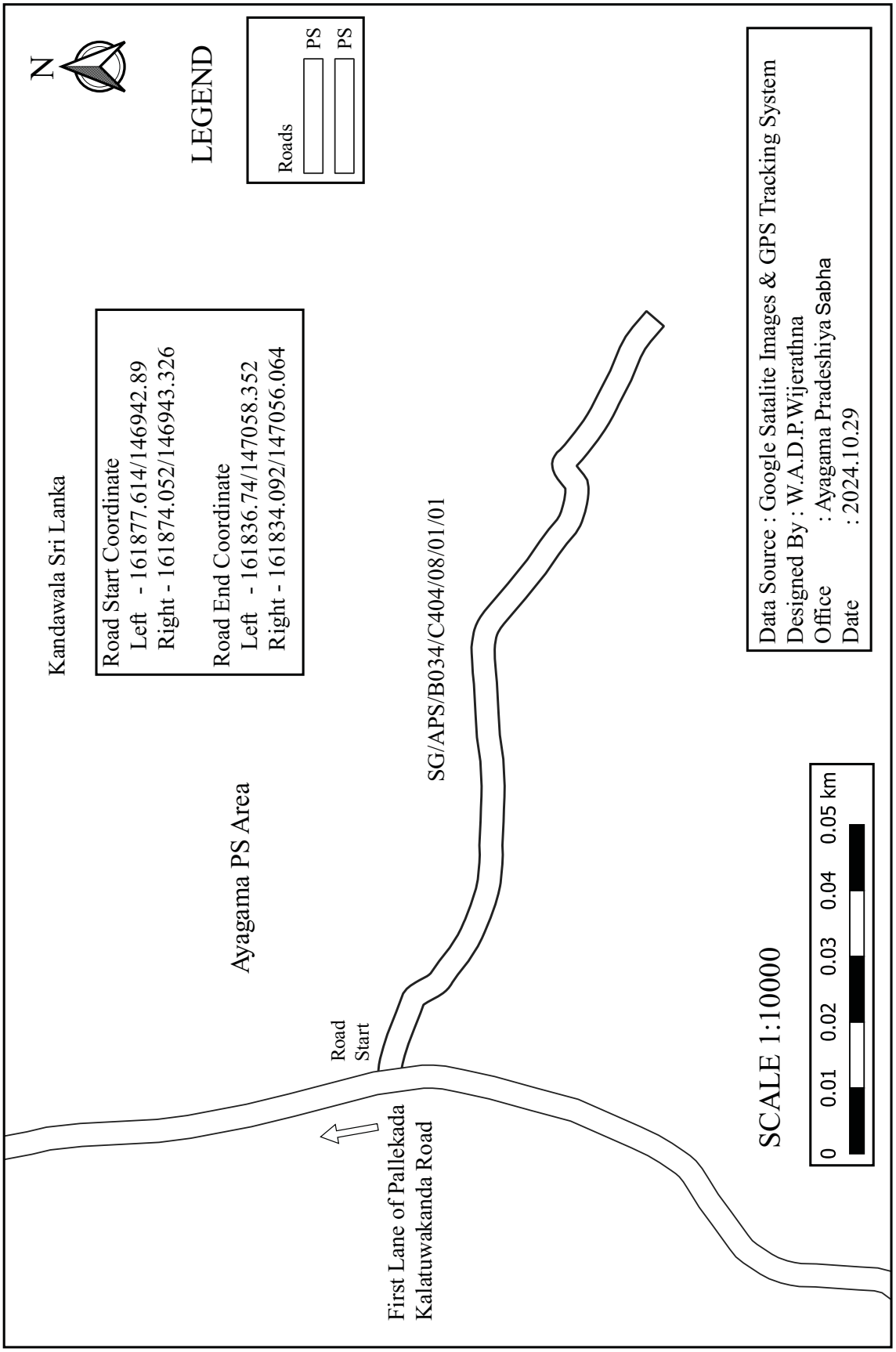

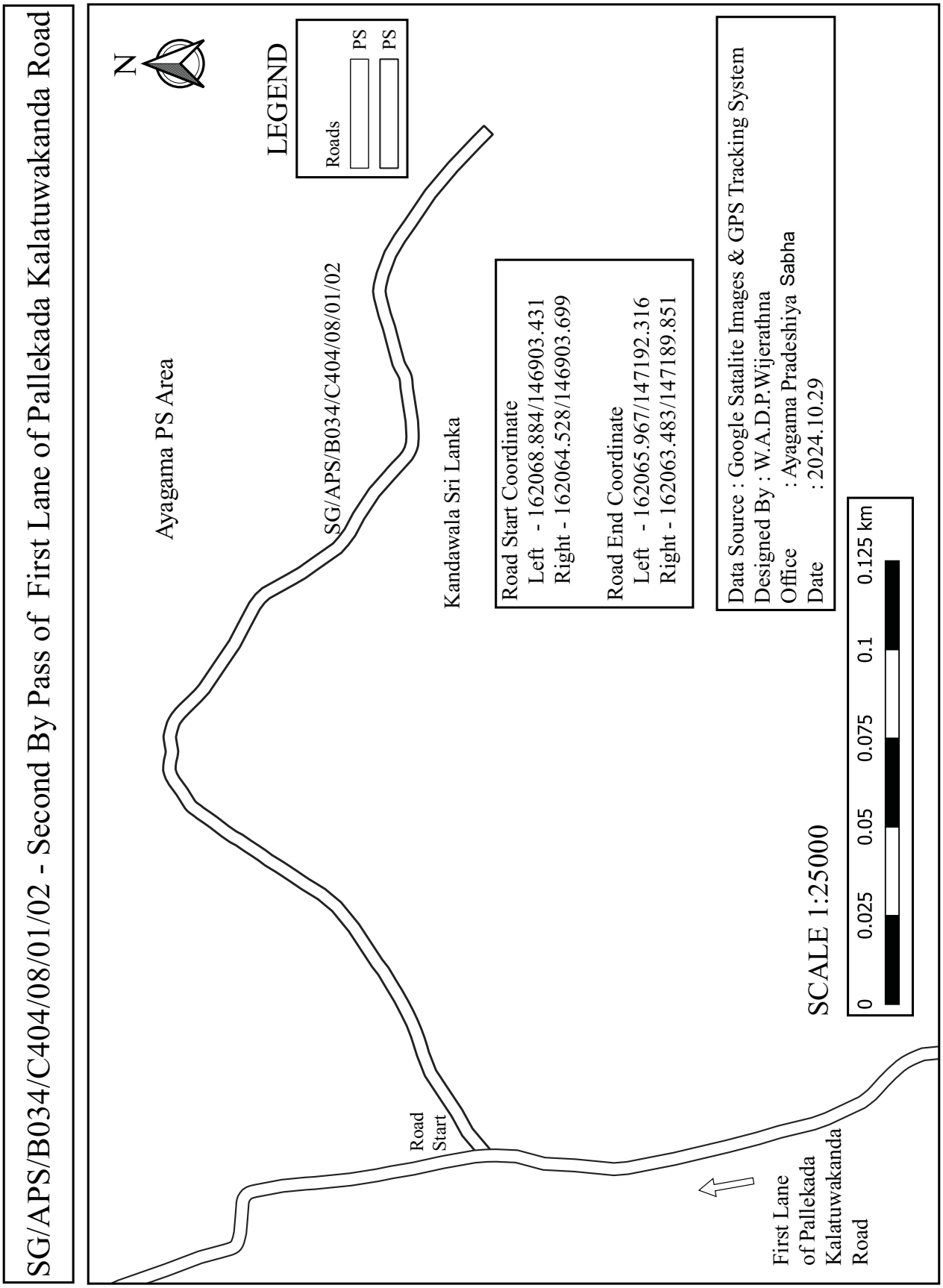
SG/APS/B034/C404/08/01/02 - Second By Pass of First Lane of Pallekada Kalatuwakanda Road
N
LEGEND
Roads
PS
PS
Ayagama PS Area
SG/APS/B034/C404/08/01/02
Kandawala Sri Lanka
Road Start Coordinate
Left - 162068.884/146903.431
Right - 162064.528/146903.699
Road End Coordinate
Left - 162065.967/147192.316
Right - 162063.483/147189.851
Data Source : Google Satalite Images & GPS Tracking System
Designed By : W.A.D.P.Wijerathna
Office : Ayagama Pradeshiya Sabha
Date : 2024.10.29
SCALE 1:25000
0 0.025 0.05 0.075 0.1 0.125 km
Road Start
First Lane of Pallekada Kalatuwakanda Road

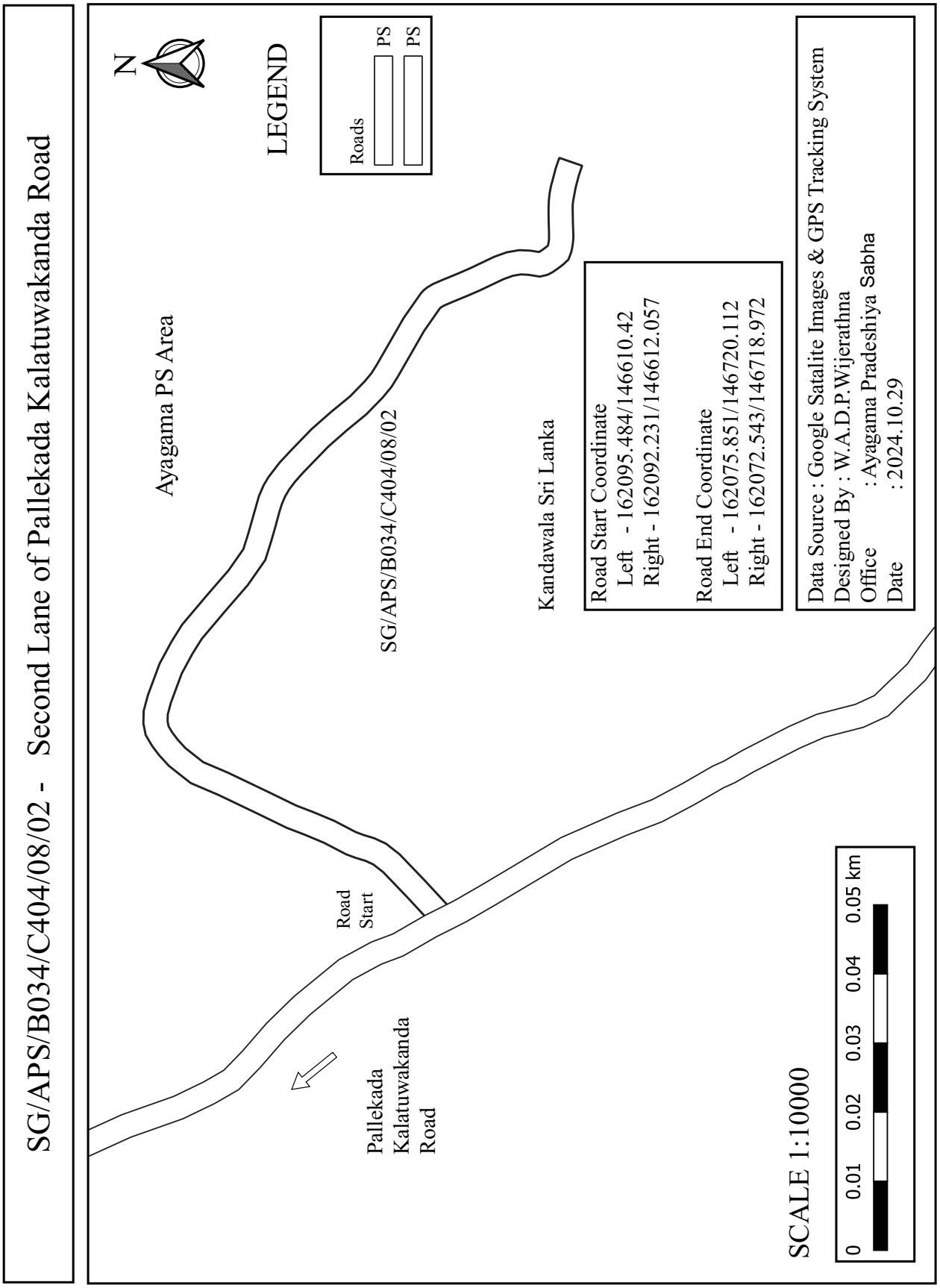
SG/APS/B034/C404/08/02 - Second Lane of Pallekada Kalatuwakanda Road
N
LEGEND
Roads
PS
PS
Ayagama PS Area
SG/APS/B034/C404/08/02
Kandawala Sri Lanka
Road Start Coordinate
Left - 162095.484/146610.42
Right - 162092.231/146612.057
Road End Coordinate
Left - 162075.851/146720.112
Right - 162072.543/146718.972
Data Source : Google Satalite Images & GPS Tracking System
Designed By : W.A.D.P.Wijerathna
Office : Ayagama Pradeshiya Sabha
Date : 2024.10.29
Road Start
Pallekada Kalatuwakanda Road
SCALE 1:10000
0 0.01 0.02 0.03 0.04 0.05 km

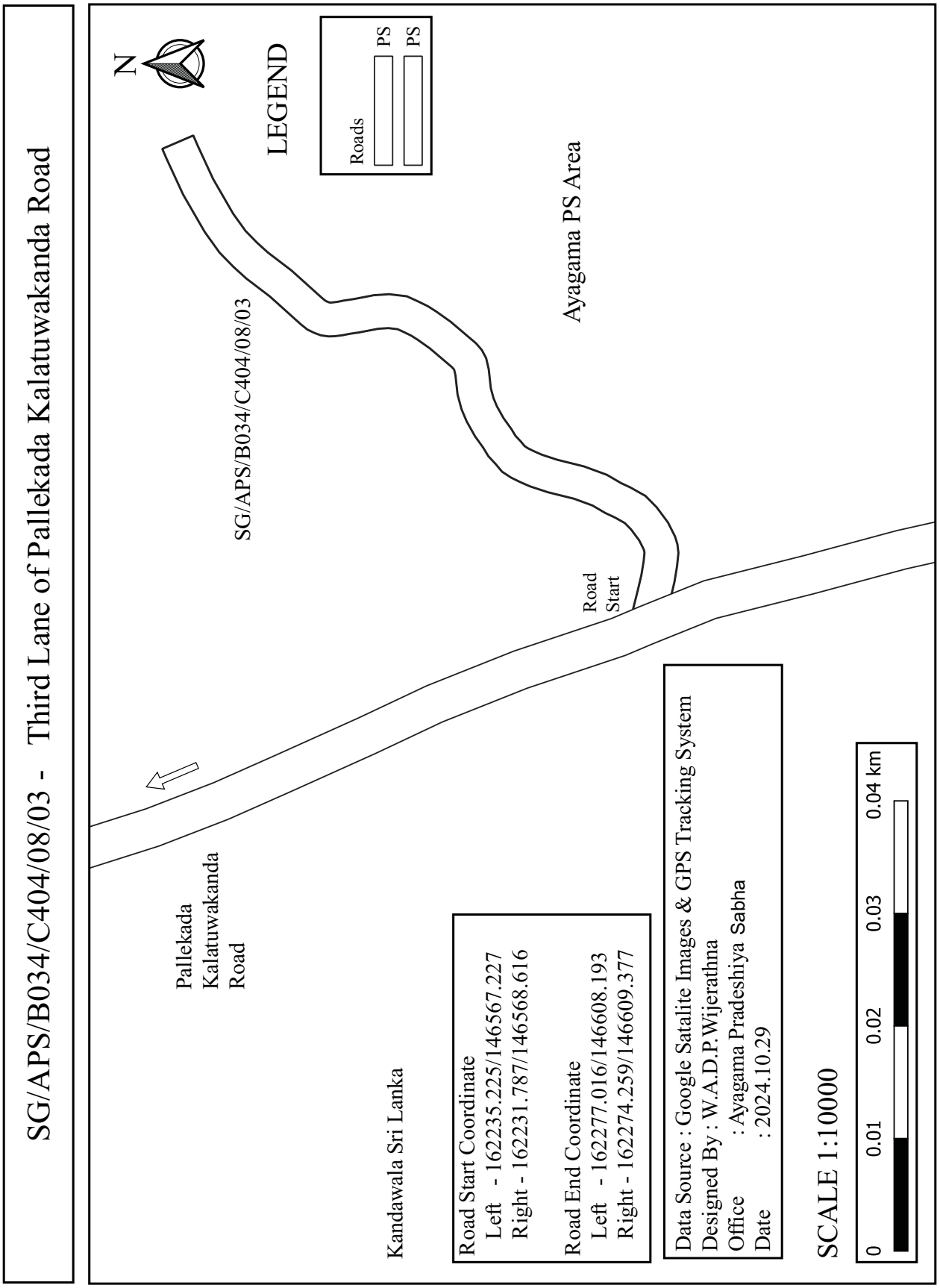
SG/APS/B034/C404/08/03 - Third Lane of Pallekada Kalatuwakanda Road
N
LEGEND
Roads
PS
PS
SG/APS/B034/C404/08/03
Ayagama PS Area
Road Start
Pallekada Kalatuwakanda Road
Kandawala Sri Lanka
Road Start Coordinate
Left - 162235.225/146567.227
Right - 162231.787/146568.616
Road End Coordinate
Left - 162277.016/146608.193
Right - 162274.259/146609.377
Data Source : Google Satalite Images & GPS Tracking System
Designed By : W.A.D.P.Wijerathna
Office : Ayagama Pradeshiya Sabha
Date : 2024.10.29
SCALE 1:10000
0
0.01
0.02
0.03
0.04 km

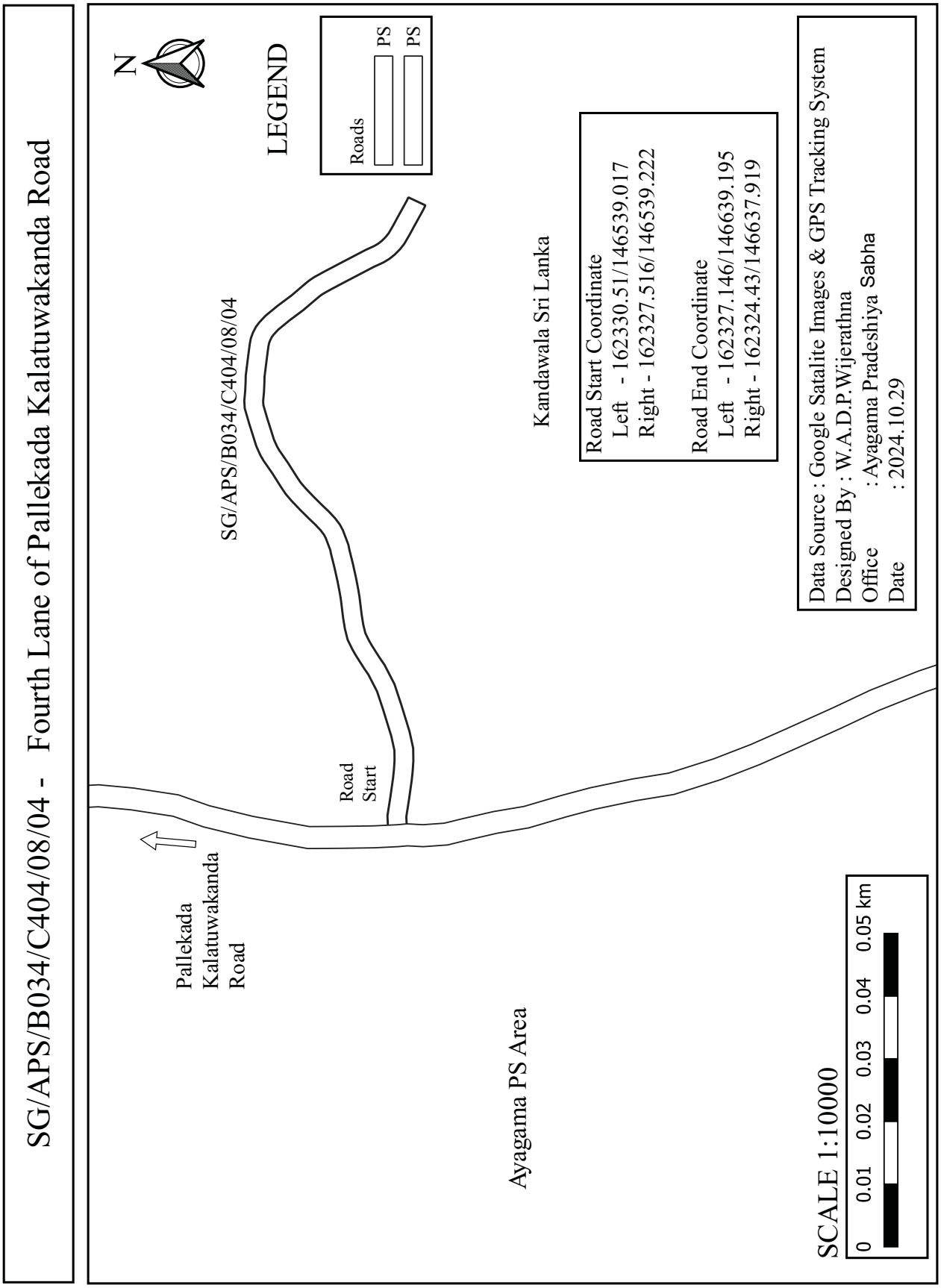
SG/APS/B034/C404/08/04 - Fourth Lane of Pallekada Kalatuwakanda Road
N
LEGEND
Roads
PS
PS
SG/APS/B034/C404/08/04
Kandawala Sri Lanka
Road Start Coordinate
Left - 162330.51/146539.017
Right - 162327.516/146539.222
Road End Coordinate
Left - 162327.146/146639.195
Right - 162324.43/146637.919
Data Source : Google Satalite Images & GPS Tracking System
Designed By : W.A.D.P.Wijerathna
Office : Ayagama Pradeshiya Sabha
Date : 2024.10.29
Road Start
Pallekada Kalatuwakanda Road
Ayagama PS Area
SCALE 1:10000
0 0.01 0.02 0.03 0.04 0.05 km

SG/APS/B034/C404/08/05 - Fifth Lane of Pallekada Kalatuwakanda Road

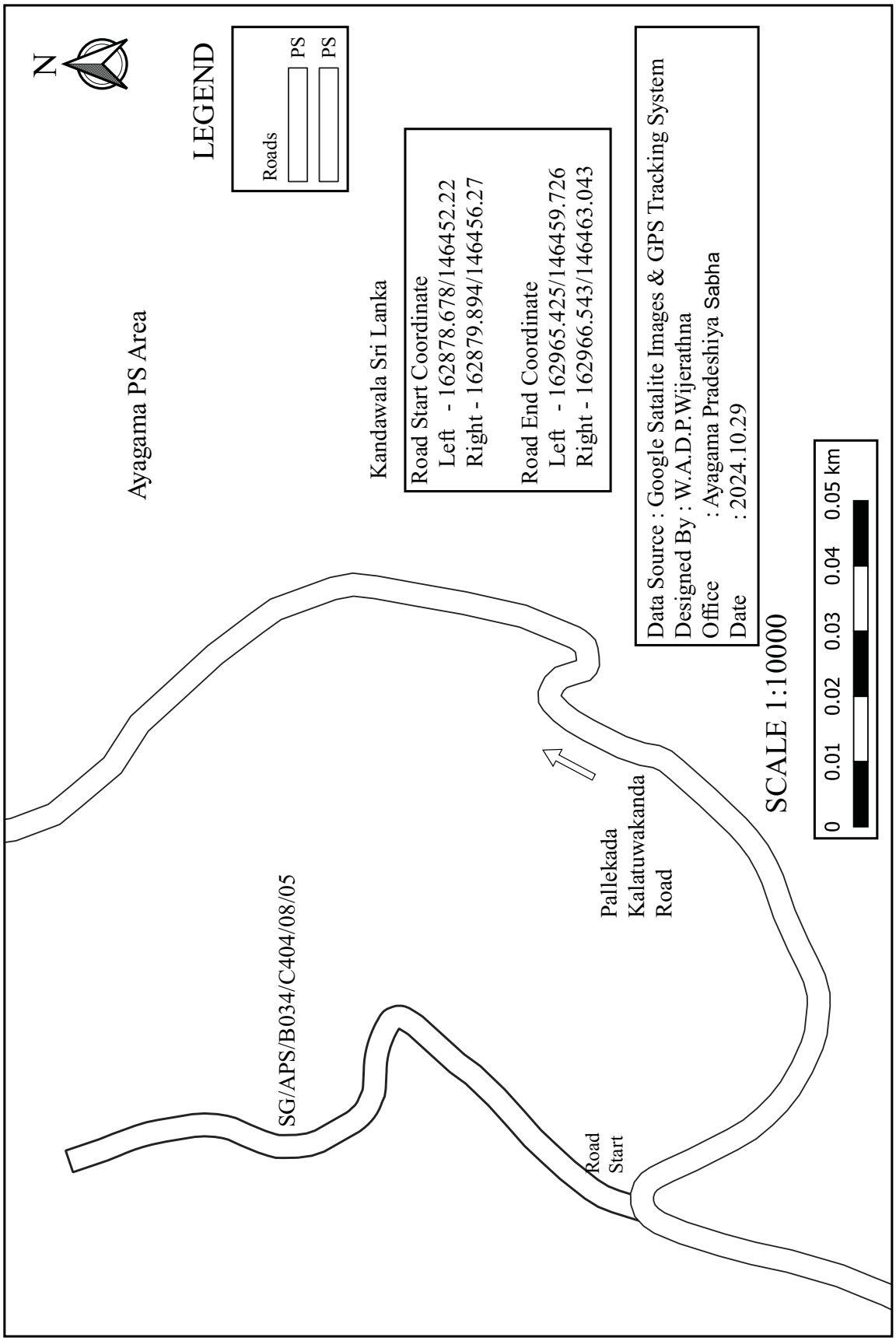

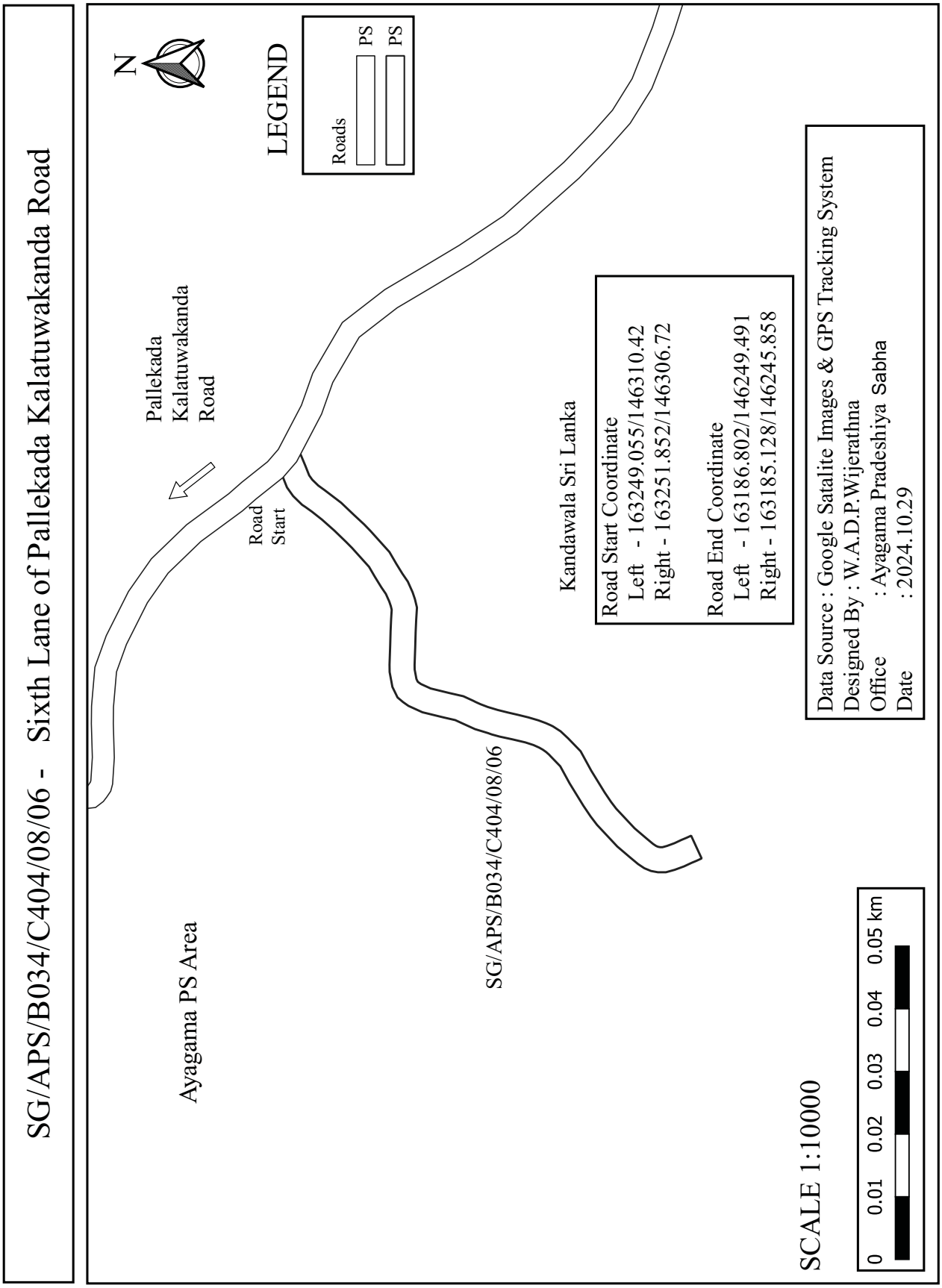
SG/APS/B034/C404/08/06 - Sixth Lane of Pallekada Kalatuwakanda Road
N
LEGEND
Roads
PS
PS
Pallekada
Kalatuwakanda
Road
Road
Start
Kandawala Sri Lanka
Road Start Coordinate
Left - 163249.055/146310.42
Right - 163251.852/146306.72
Road End Coordinate
Left - 163186.802/146249.491
Right - 163185.128/146245.858
Data Source : Google Satalite Images & GPS Tracking System
Designed By : W.A.D.P.Wijerathna
Office : Ayagama Pradeshiya Sabha
Date : 2024.10.29
SG/APS/B034/C404/08/06
Ayagama PS Area
SCALE 1:10000
0 0.01 0.02 0.03 0.04 0.05 km

SG/APS/B034/C404/08/07 - Seventh Lane of Pallekada Kalatuwakanda Road

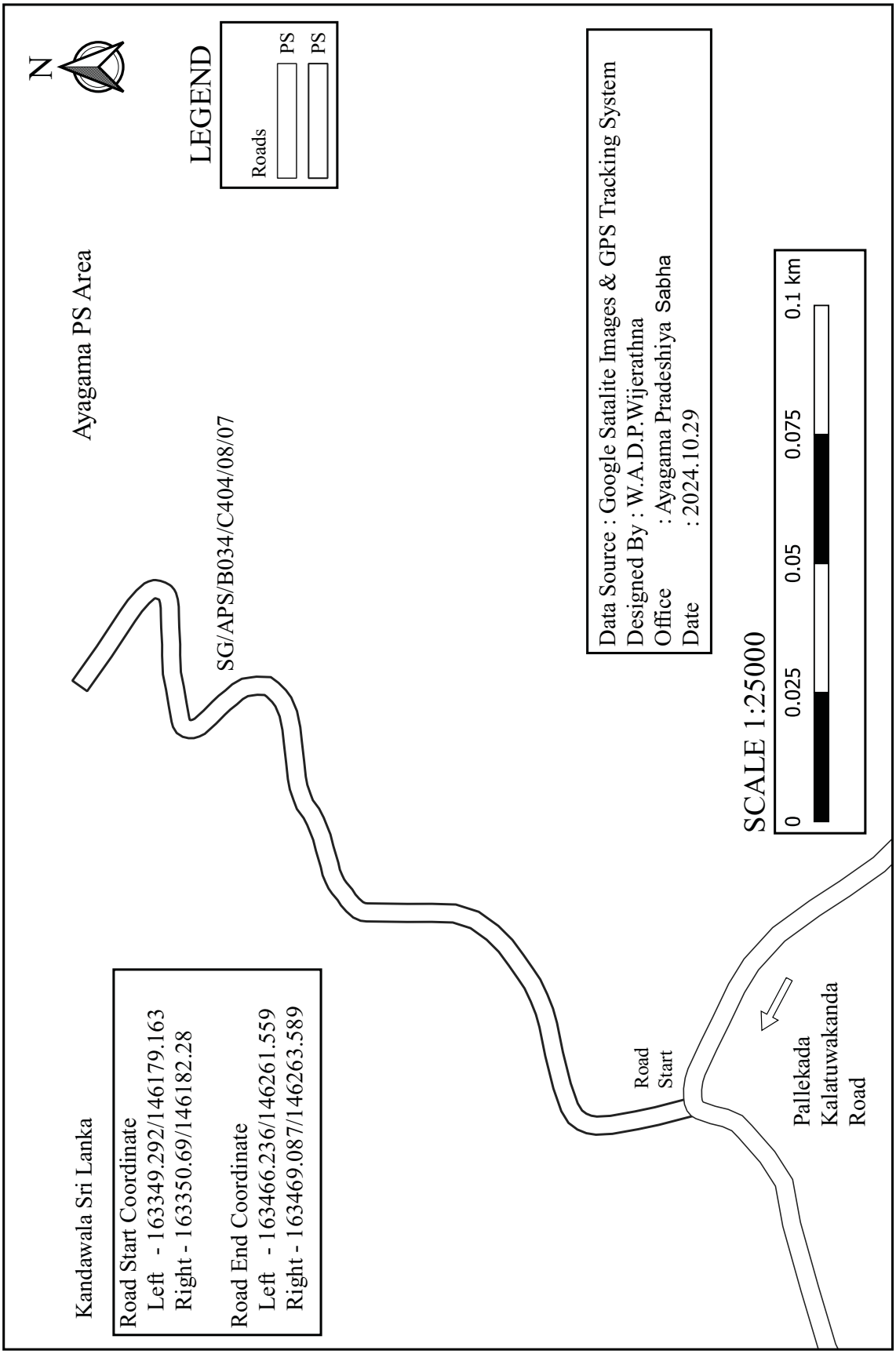

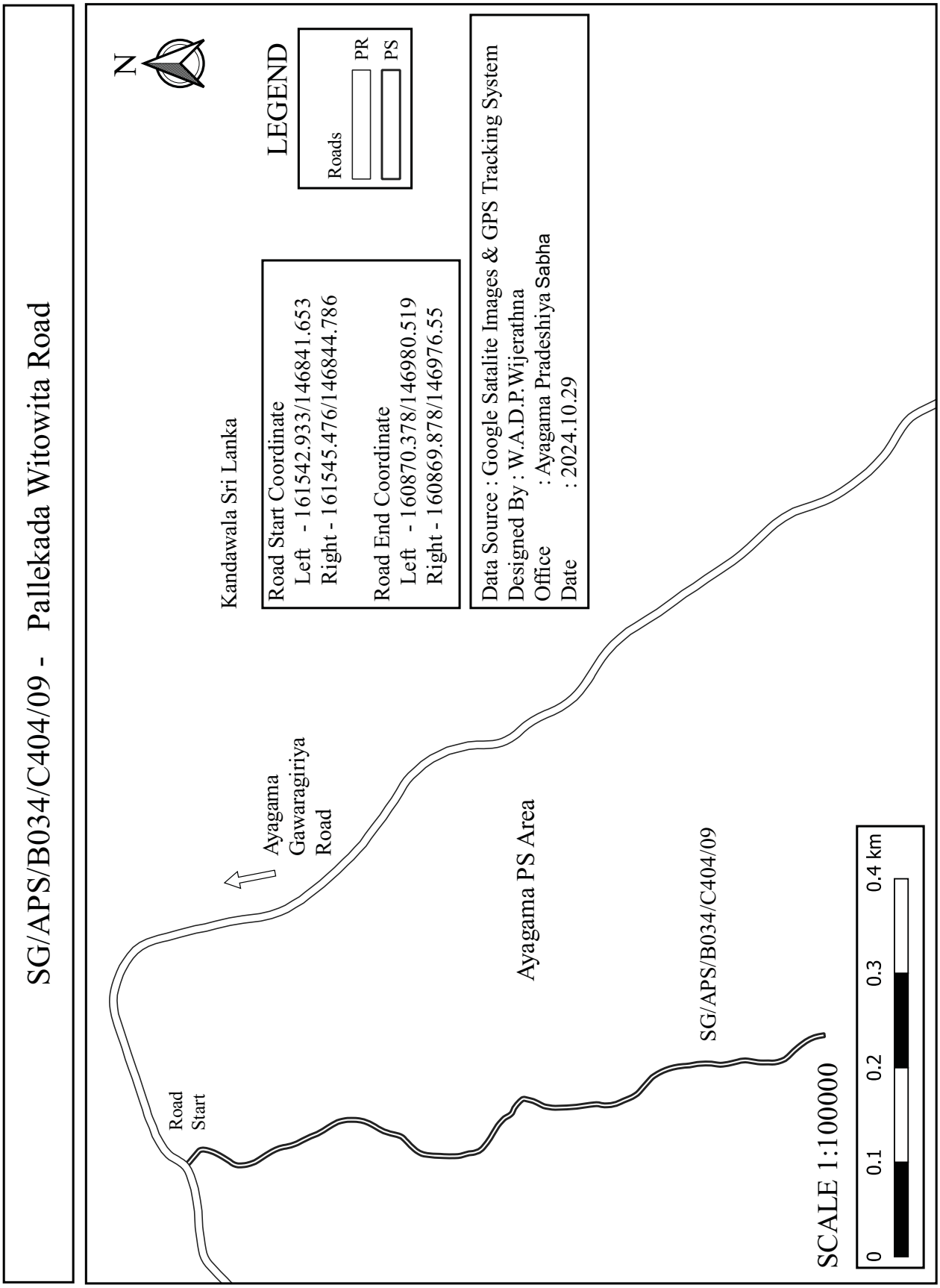
SG/APS/B034/C404/09 - Pallekada Witowita Road
N
LEGEND
Roads
PR
PS
Kandawala Sri Lanka
Road Start Coordinate
Left - 161542.933/146841.653
Right - 161545.476/146844.786
Road End Coordinate
Left - 160870.378/146980.519
Right - 160869.878/146976.55
Data Source : Google Satalite Images & GPS Tracking System
Designed By : W.A.D.P.Wijerathna
Office : Ayagama Pradeshiya Sabha
Date : 2024.10.29
Ayagama Gawaragiriya Road
Ayagama PS Area
SG/APS/B034/C404/09
Road Start
SCALE 1:100000
0
0.1
0.2
0.3
0.4 km

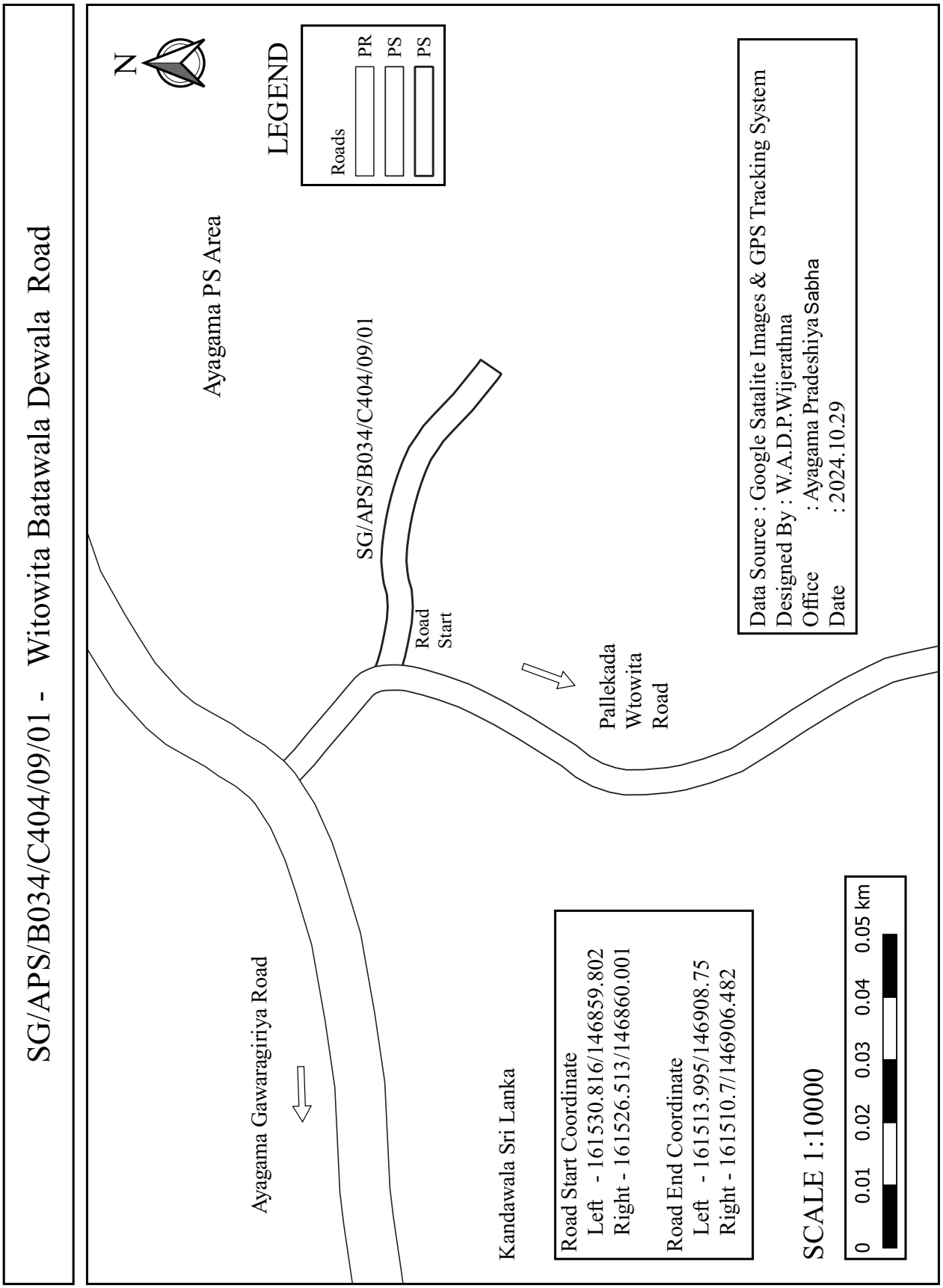
SG/APS/B034/C404/09/01 - Witowita Batawala Dewala Road
N
LEGEND
Roads
PR
PS
PS
Ayagama PS Area
SG/APS/B034/C404/09/01
Road Start
Pallekada Wtowita Road
Data Source : Google Satalite Images & GPS Tracking System
Designed By : W.A.D.P.Wijerathna
Office : Ayagama Pradeshiya Sabha
Date : 2024.10.29
Ayagama Gawaragiriya Road
Kandawala Sri Lanka
Road Start Coordinate
Left - 161530.816/146859.802
Right - 161526.513/146860.001
Road End Coordinate
Left - 161513.995/146908.75
Right - 161510.7/146906.482
SCALE 1:10000
0 0.01 0.02 0.03 0.04 0.05 km

SG/APS/B034/C404/09/02 - First Lane of Pallekada Witowita Road

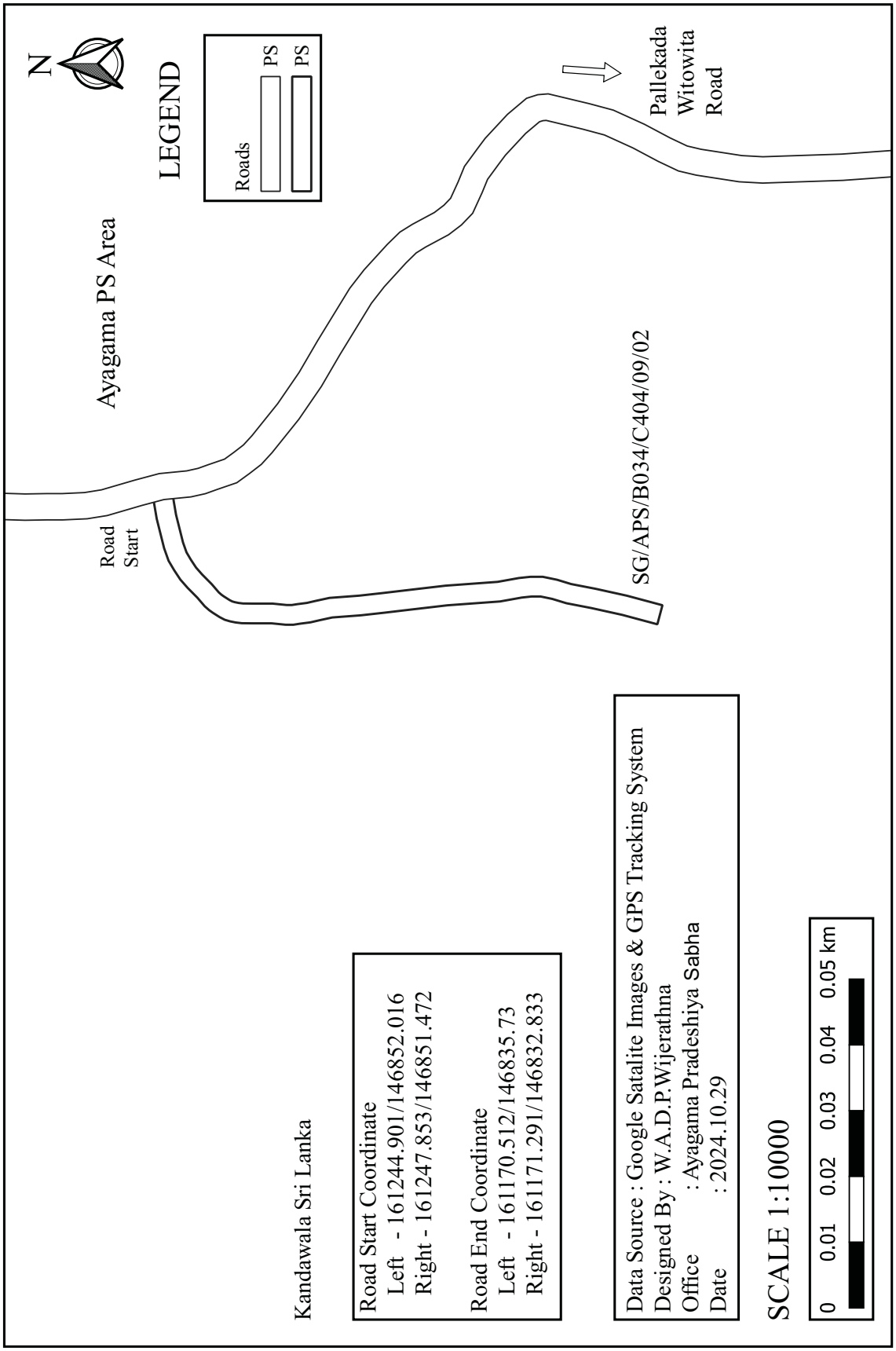

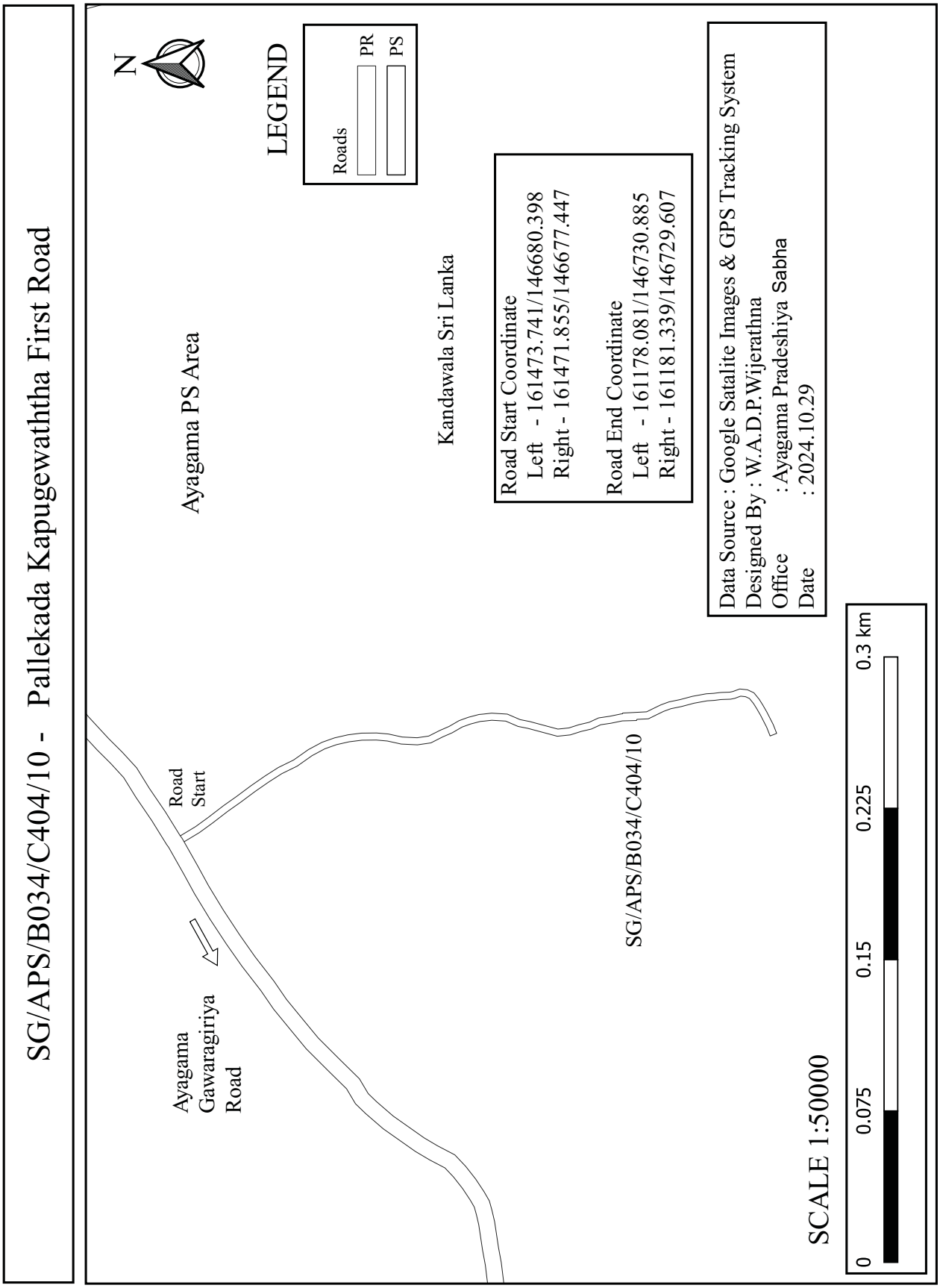
SG/APS/B034/C404/10 - Pallekada Kapugewaththa First Road
N
LEGEND
Roads
PR
PS
Ayagama PS Area
Kandawala Sri Lanka
Road Start Coordinate
Left - 161473.741/146680.398
Right - 161471.855/146677.447
Road End Coordinate
Left - 161178.081/146730.885
Right - 161181.339/146729.607
Data Source : Google Satalite Images & GPS Tracking System
Designed By : W.A.D.P.Wijerathna
Office : Ayagama Pradeshiya Sabha
Date : 2024.10.29
Road Start
Ayagama Gawaragiriya Road
SG/APS/B034/C404/10
SCALE 1:50000
0
0.075
0.15
0.225
0.3 km

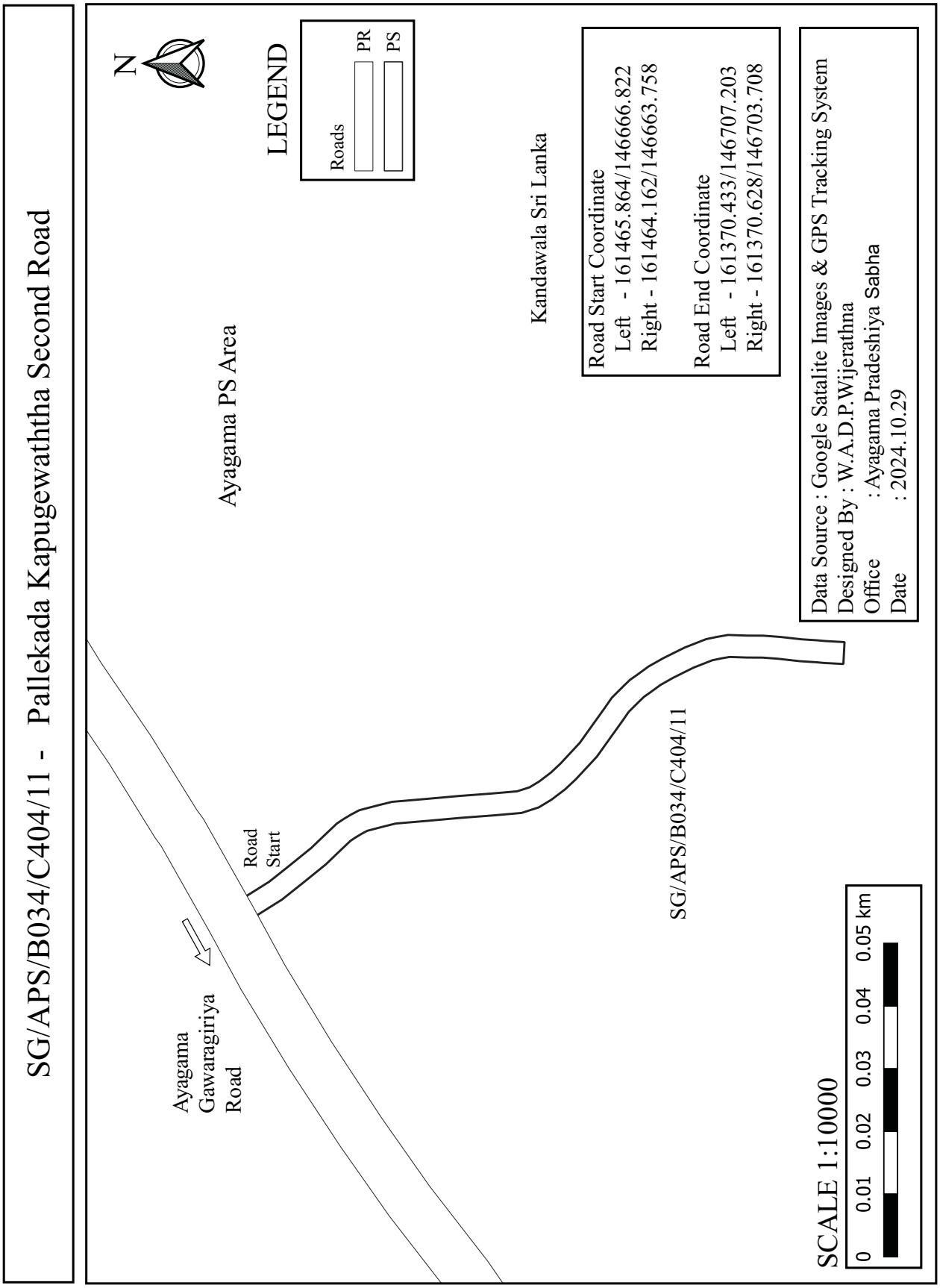
SG/APS/B034/C404/11 - Pallekada Kapugewaththa Second Road
N
LEGEND
Roads
PR
PS
Ayagama PS Area
Kandawala Sri Lanka
Road Start Coordinate
Left - 161465.864/146666.822
Right - 161464.162/146663.758
Road End Coordinate
Left - 161370.433/146707.203
Right - 161370.628/146703.708
Data Source : Google Satalite Images & GPS Tracking System
Designed By : W.A.D.P.Wijerathna
Office : Ayagama Pradeshiya Sabha
Date : 2024.10.29
Road Start
SG/APS/B034/C404/11
Ayagama Gawaragiriya Road
SCALE 1:10000
0 0.01 0.02 0.03 0.04 0.05 km

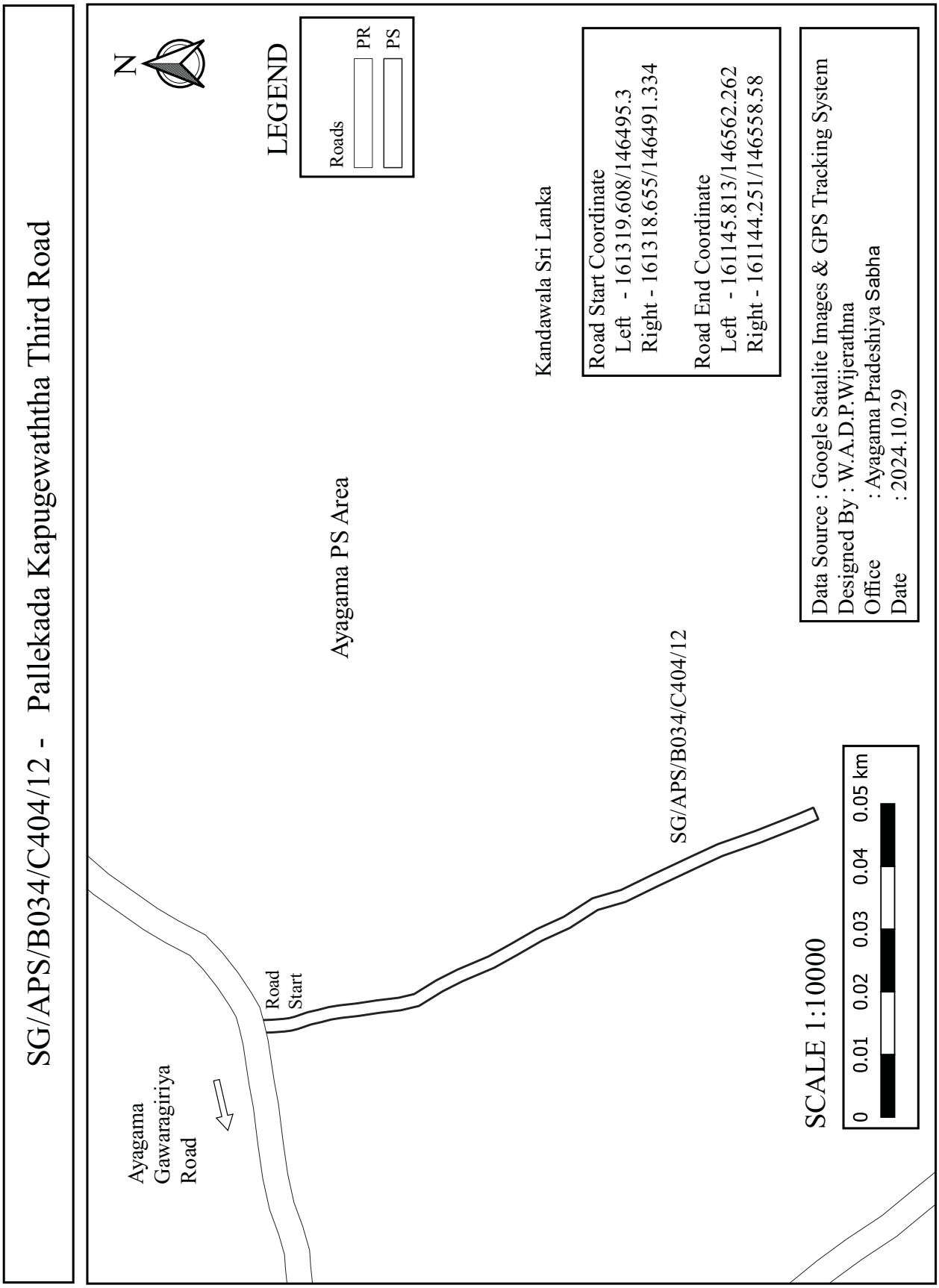
SG/APS/B034/C404/12 - Pallekada Kapugewaththa Third Road
N
LEGEND
Roads
PR
PS
Kandawala Sri Lanka
Road Start Coordinate
Left - 161319.608/146495.3
Right - 161318.655/146491.334
Road End Coordinate
Left - 161145.813/146562.262
Right - 161144.251/146558.58
Data Source : Google Satalite Images & GPS Tracking System
Designed By : W.A.D.P.Wijerathna
Office : Ayagama Pradeshiya Sabha
Date : 2024.10.29
Ayagama PS Area
SG/APS/B034/C404/12
Road Start
Ayagama Gawaragiriya Road
SCALE 1:10000
0 0.01 0.02 0.03 0.04 0.05 km

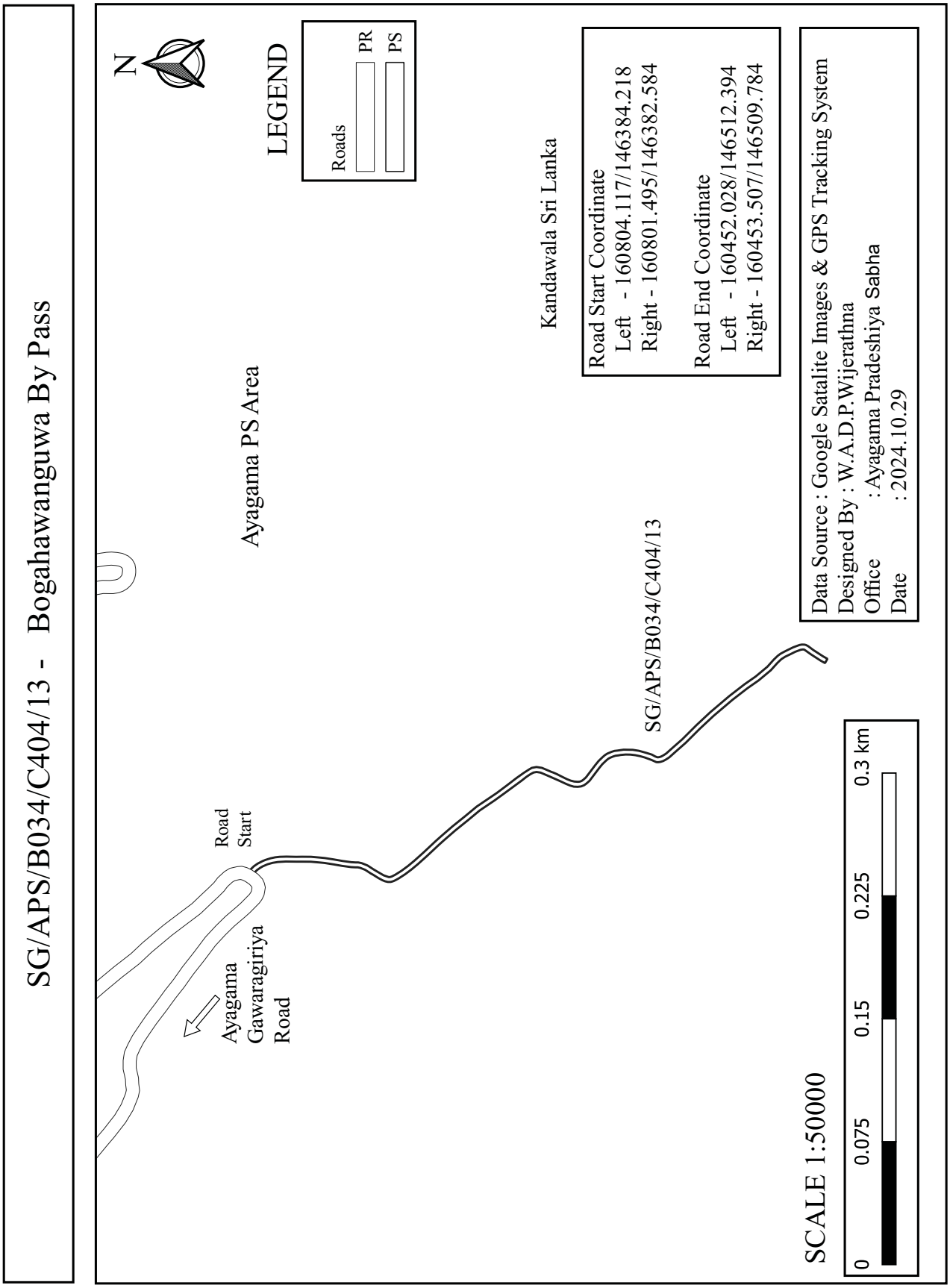
SG/APS/B034/C404/13 - Bogahawanguwa By Pass
N
LEGEND
Roads
PR
PS
Kandawala Sri Lanka
Road Start Coordinate
Left - 160804.117/146384.218
Right - 160801.495/146382.584
Road End Coordinate
Left - 160452.028/146512.394
Right - 160453.507/146509.784
Ayagama PS Area
Data Source : Google Satalite Images & GPS Tracking System
Designed By : W.A.D.P.Wijerathna
Office : Ayagama Pradeshiya Sabha
Date : 2024.10.29
SG/APS/B034/C404/13
Road Start
Ayagama Gawaragiriya Road
SCALE 1:50000
0
0.075
0.15
0.225
0.3 km

SG/APS/B034/C404/13/01 - First Lane of Bogahawela

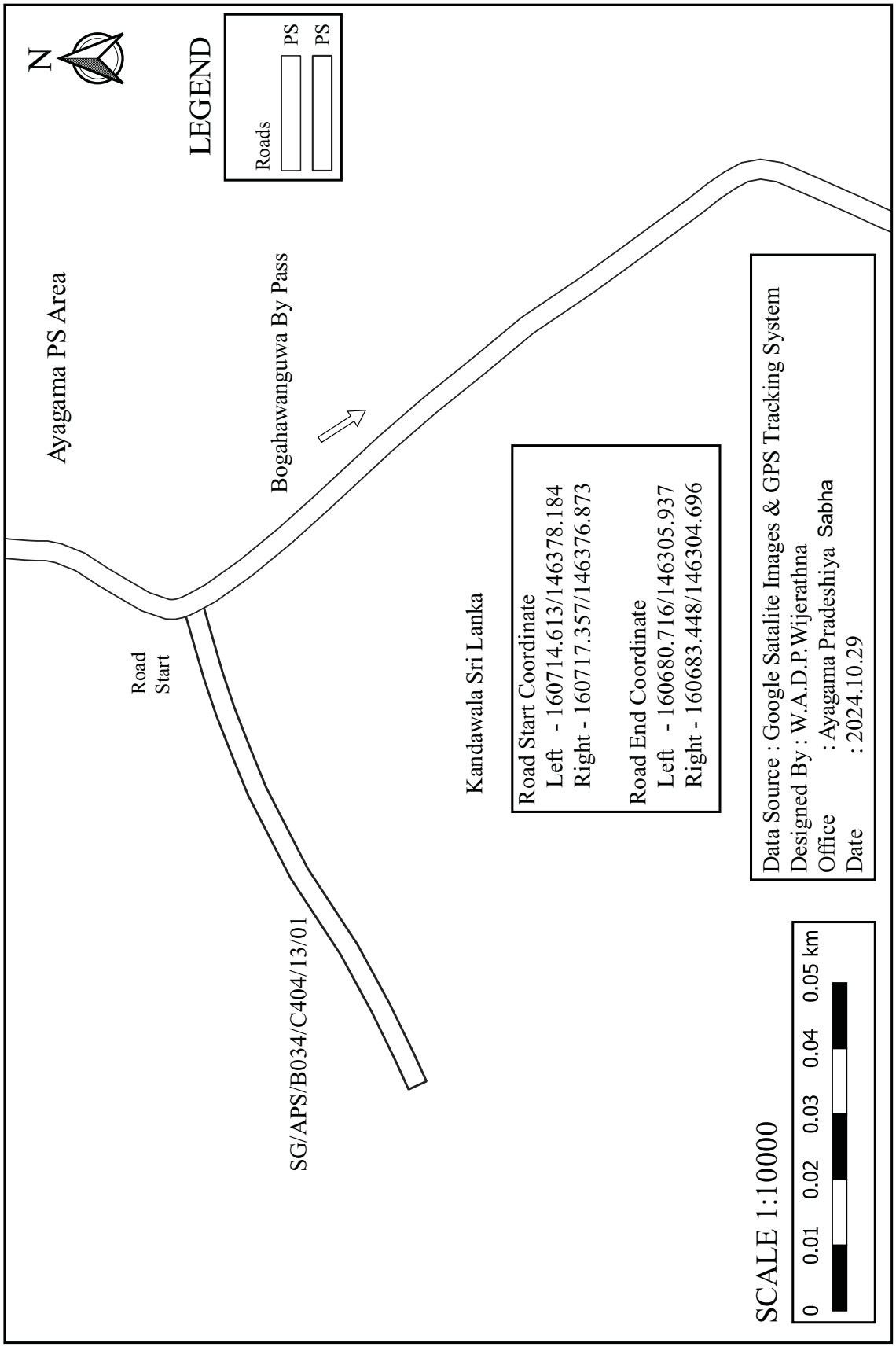

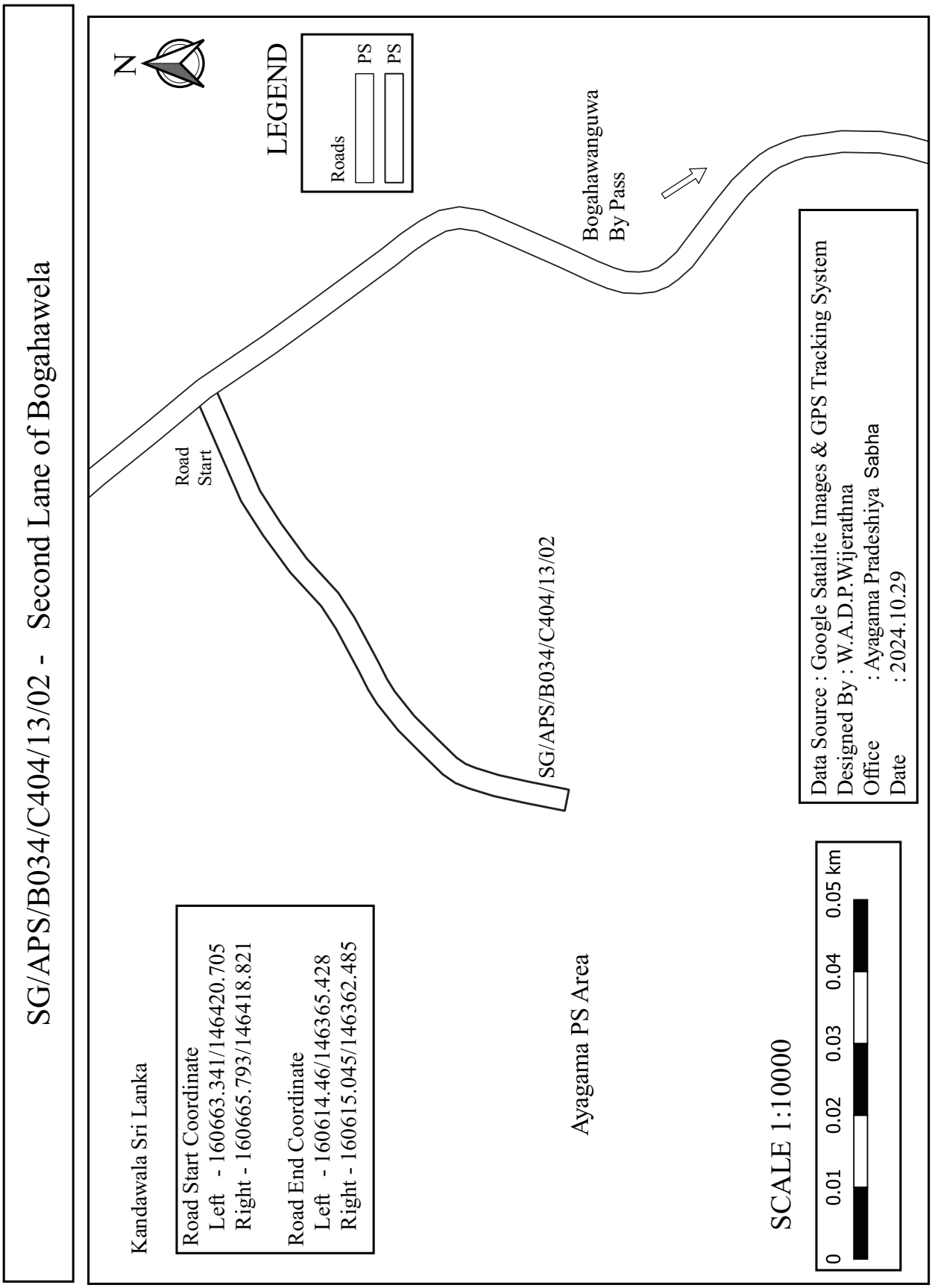
SG/APS/B034/C404/13/02 - Second Lane of Bogahawela
N
LEGEND
Roads
PS
PS
Bogahawanguwa
By Pass
Road
Start
SG/APS/B034/C404/13/02
Data Source : Google Satalite Images & GPS Tracking System
Designed By : W.A.D.P.Wijerathna
Office : Ayagama Pradeshiya Sabha
Date : 2024.10.29
Kandawala Sri Lanka
Road Start Coordinate
Left - 160663.341/146420.705
Right - 160665.793/146418.821
Road End Coordinate
Left - 160614.46/146365.428
Right - 160615.045/146362.485
Ayagama PS Area
SCALE 1:10000
0 0.01 0.02 0.03 0.04 0.05 km

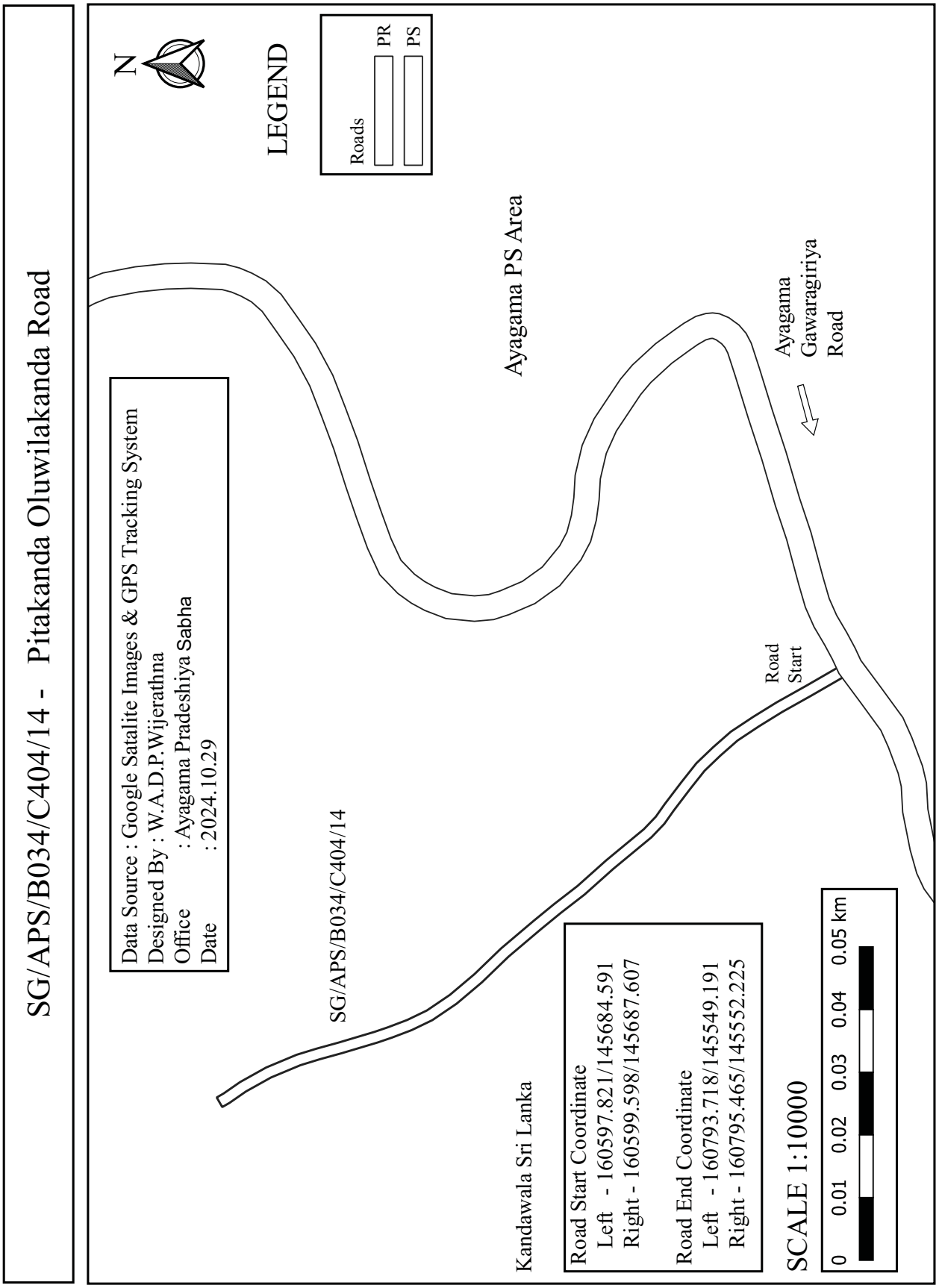
SG/APS/B034/C404/14 - Pitakanda Oluwilakanda Road
N
LEGEND
Roads
PR
PS
Data Source : Google Satalite Images & GPS Tracking System
Designed By : W.A.D.P.Wijerathna
Office : Ayagama Pradeshiya Sabha
Date : 2024.10.29
Ayagama PS Area
Ayagama Gawaragiriya Road
Road Start
SG/APS/B034/C404/14
Kandawala Sri Lanka
Road Start Coordinate
Left - 160597.821/145684.591
Right - 160599.598/145687.607
Road End Coordinate
Left - 160793.718/145549.191
Right - 160795.465/145552.225
SCALE 1:10000
0 0.01 0.02 0.03 0.04 0.05 km

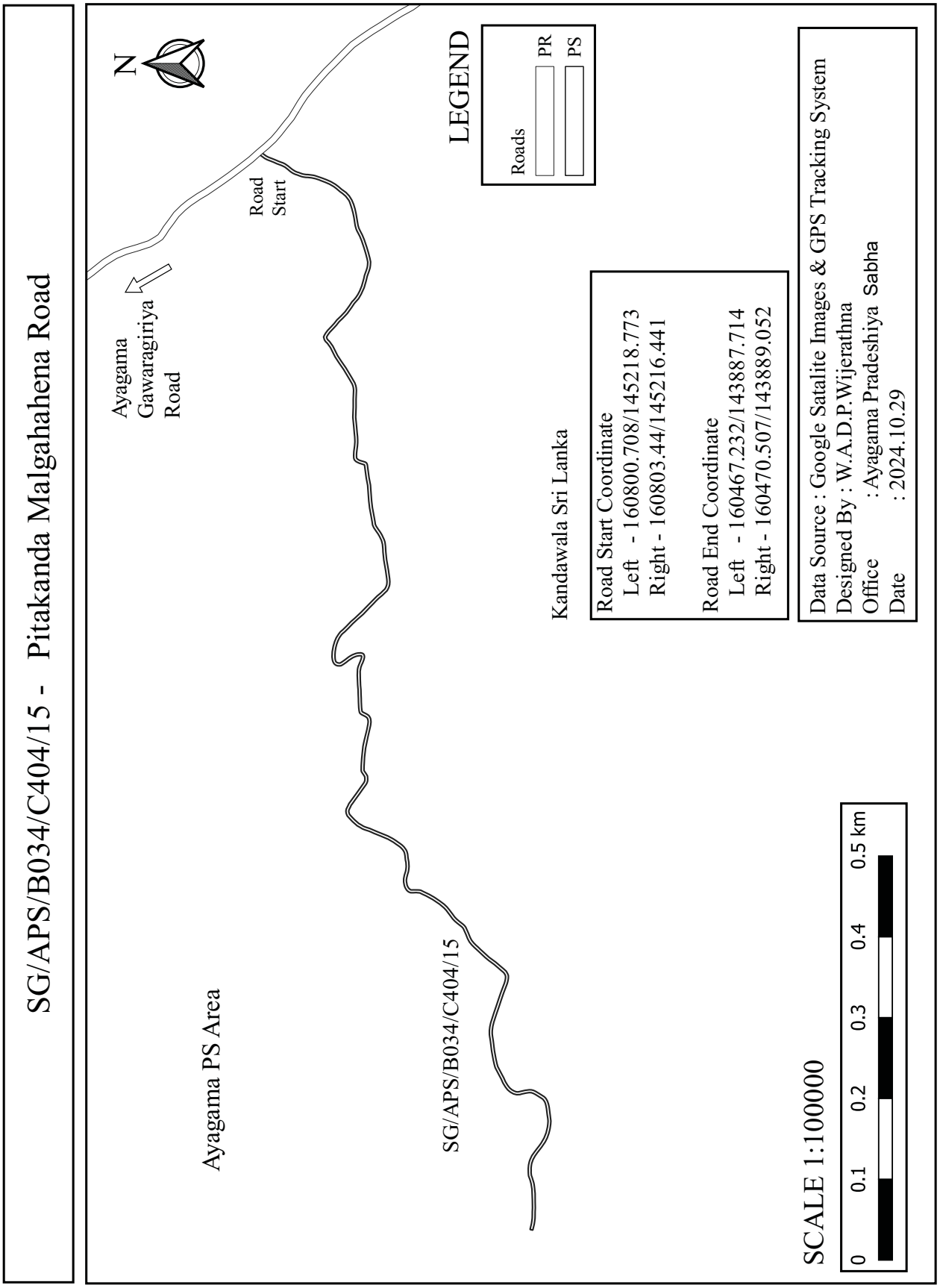
SG/APS/B034/C404/15 - Pitakanda Malgahahena Road
N
Ayagama Gawaragiriya Road
Road Start
LEGEND
Roads
PR
PS
Kandawala Sri Lanka
Road Start Coordinate
Left - 160800.708/145218.773
Right - 160803.44/145216.441
Road End Coordinate
Left - 160467.232/143887.714
Right - 160470.507/143889.052
Data Source : Google Satalite Images & GPS Tracking System
Designed By : W.A.D.P.Wijerathna
Office : Ayagama Pradeshiya Sabha
Date : 2024.10.29
Ayagama PS Area
SG/APS/B034/C404/15
SCALE 1:100000
0 0.1 0.2 0.3 0.4 0.5 km

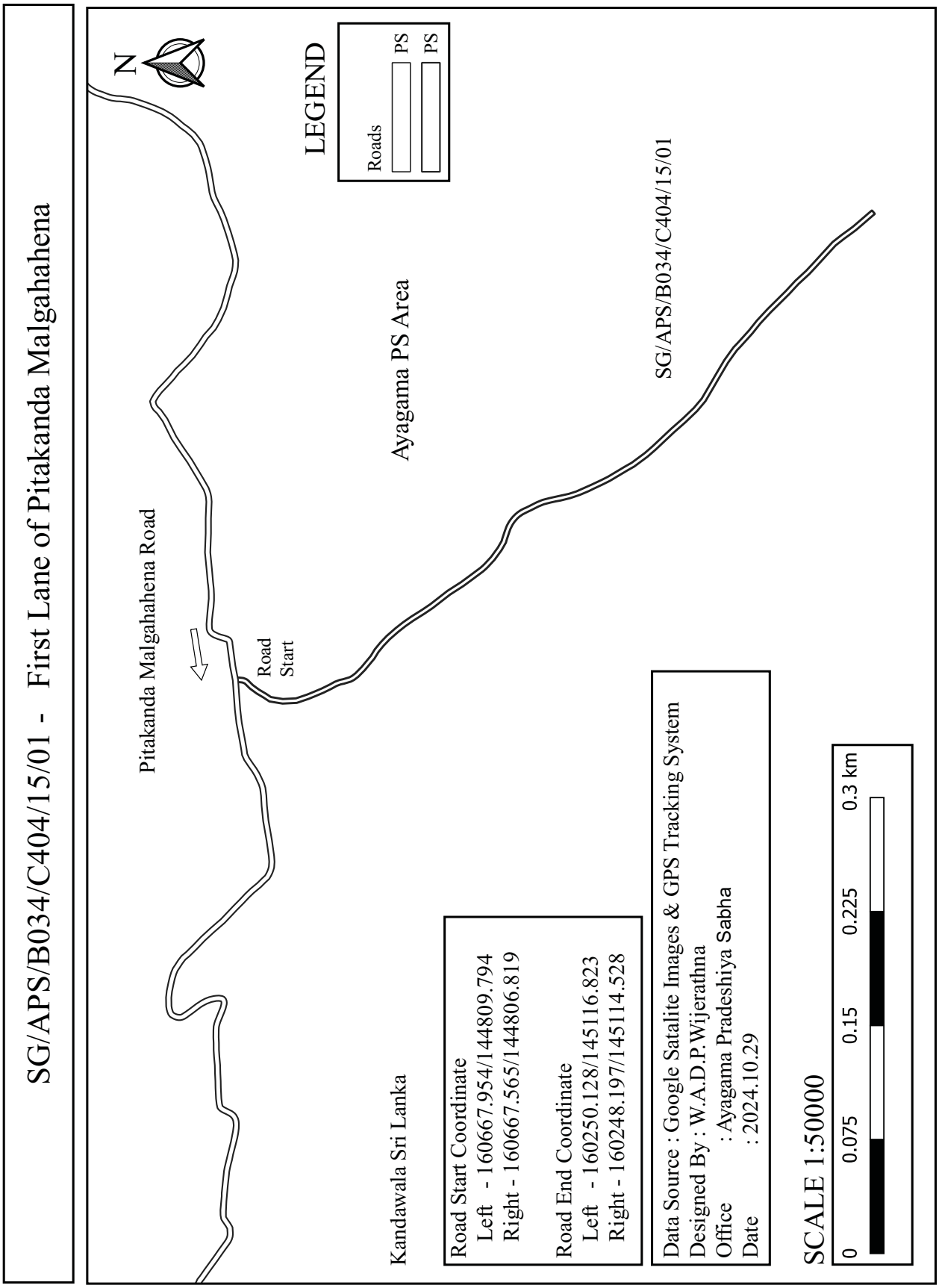
SG/APS/B034/C404/15/01 - First Lane of Pitakanda Malgahahena
N
LEGEND
Roads
PS
PS
Ayagama PS Area
SG/APS/B034/C404/15/01
Pitakanda Malgahahena Road
Road Start
Kandawala Sri Lanka
Road Start Coordinate
Left - 160667.954/144809.794
Right - 160667.565/144806.819
Road End Coordinate
Left - 160250.128/145116.823
Right - 160248.197/145114.528
Data Source : Google Satalite Images & GPS Tracking System
Designed By : W.A.D.P.Wijerathna
Office : Ayagama Pradeshiya Sabha
Date : 2024.10.29
SCALE 1:50000
0
0.075
0.15
0.225
0.3 km

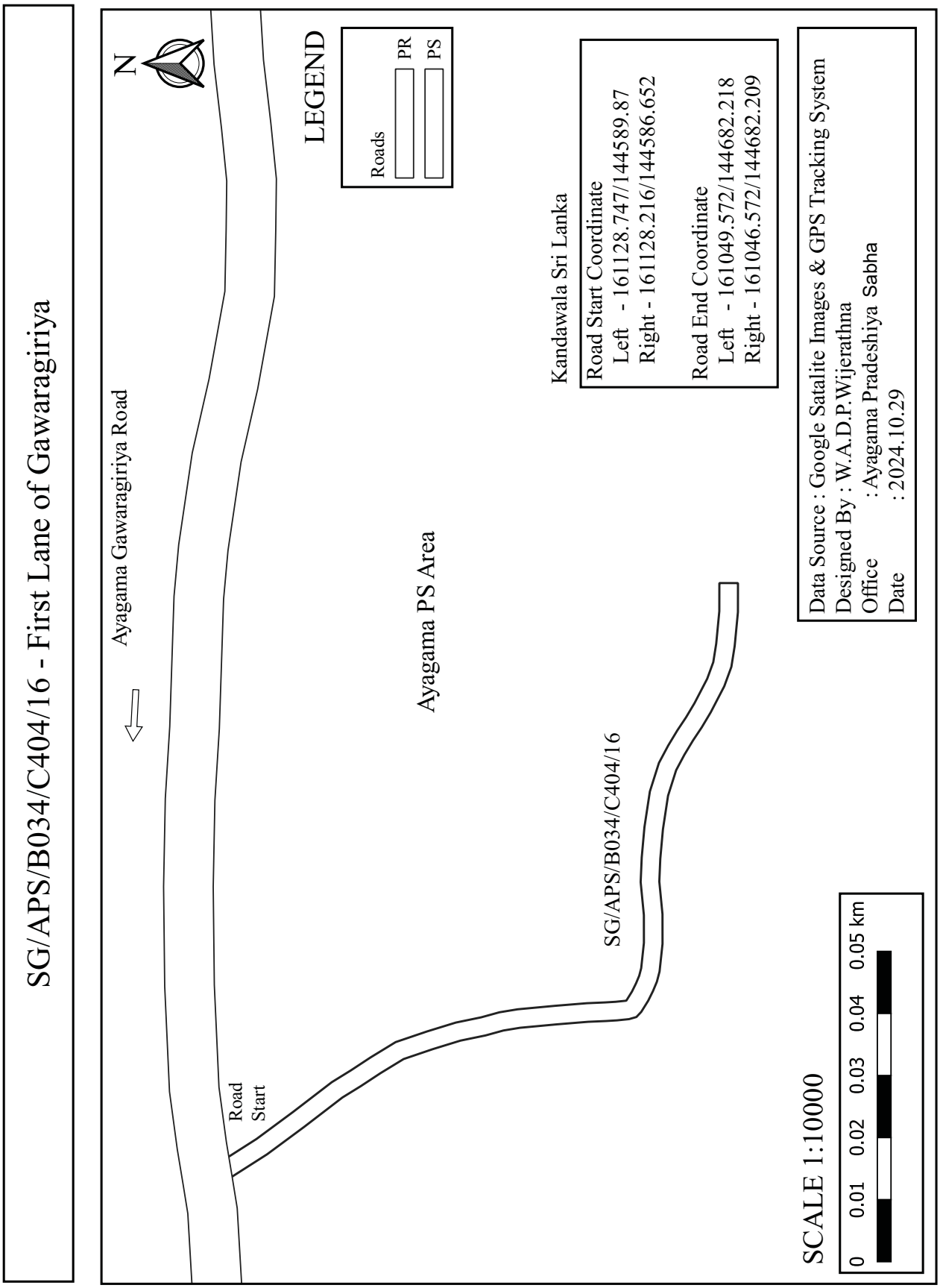
SG/APS/B034/C404/16 - First Lane of Gawaragiriya
N
Ayagama Gawaragiriya Road
LEGEND
Roads
PR
PS
Kandawala Sri Lanka
Road Start Coordinate
Left - 161128.747/144589.87
Right - 161128.216/144586.652
Road End Coordinate
Left - 161049.572/144682.218
Right - 161046.572/144682.209
Ayagama PS Area
SG/APS/B034/C404/16
Road Start
Data Source : Google Satalite Images & GPS Tracking System
Designed By : W.A.D.P.Wijerathna
Office : Ayagama Pradeshiya Sabha
Date : 2024.10.29
SCALE 1:10000
0 0.01 0.02 0.03 0.04 0.05 km

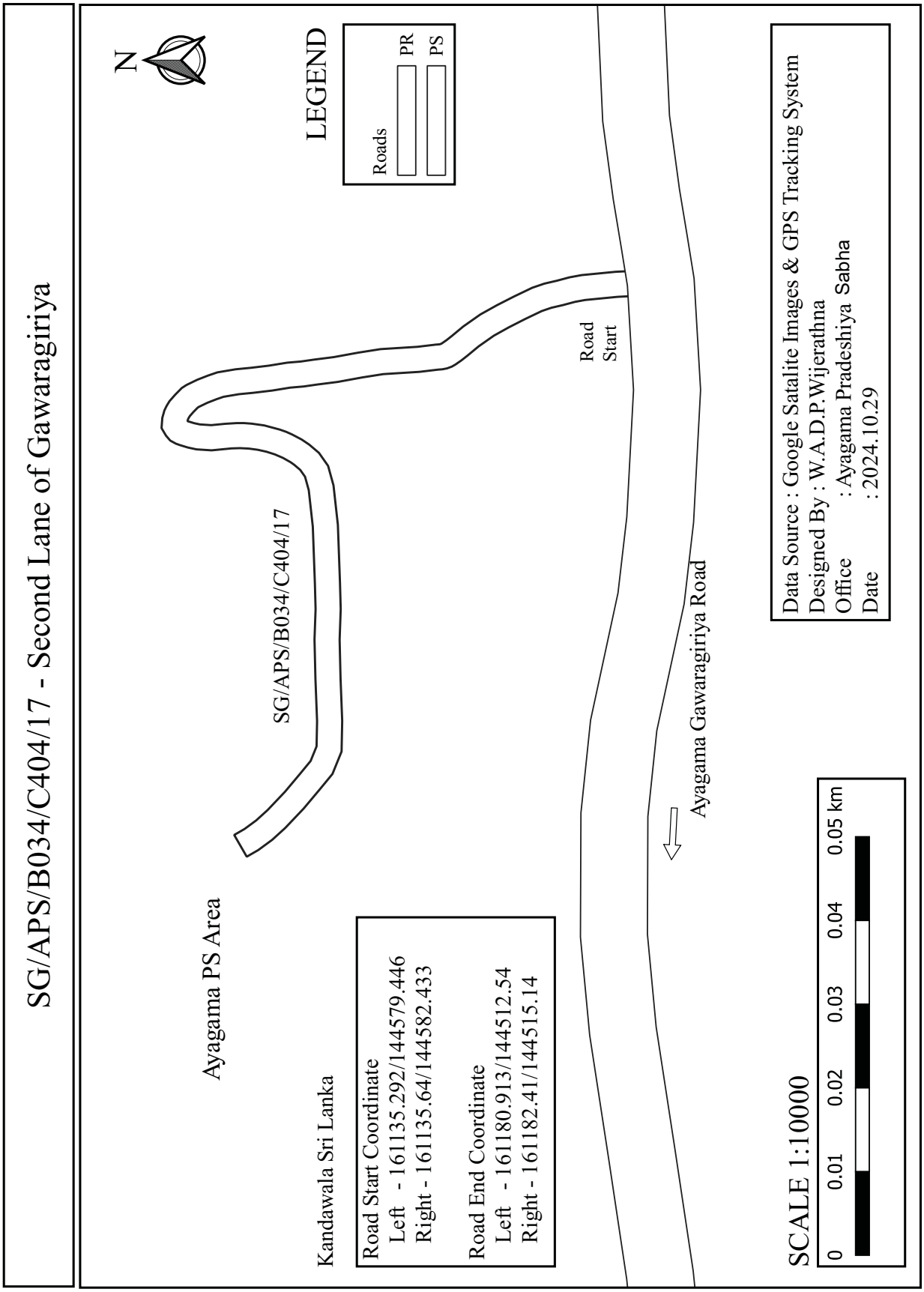
SG/APS/B034/C404/17 - Second Lane of Gawaragiriya
N
LEGEND
Roads
PR
PS
Ayagama PS Area
SG/APS/B034/C404/17
Road Start
Ayagama Gawaragiriya Road
Kandawala Sri Lanka
Road Start Coordinate
Left - 161135.292/144579.446
Right - 161135.64/144582.433
Road End Coordinate
Left - 161180.913/144512.54
Right - 161182.41/144515.14
Data Source : Google Satalite Images & GPS Tracking System
Designed By : W.A.D.P.Wijerathna
Office : Ayagama Pradeshiya Sabha
Date : 2024.10.29
SCALE 1:10000
0 0.01 0.02 0.03 0.04 0.05 km

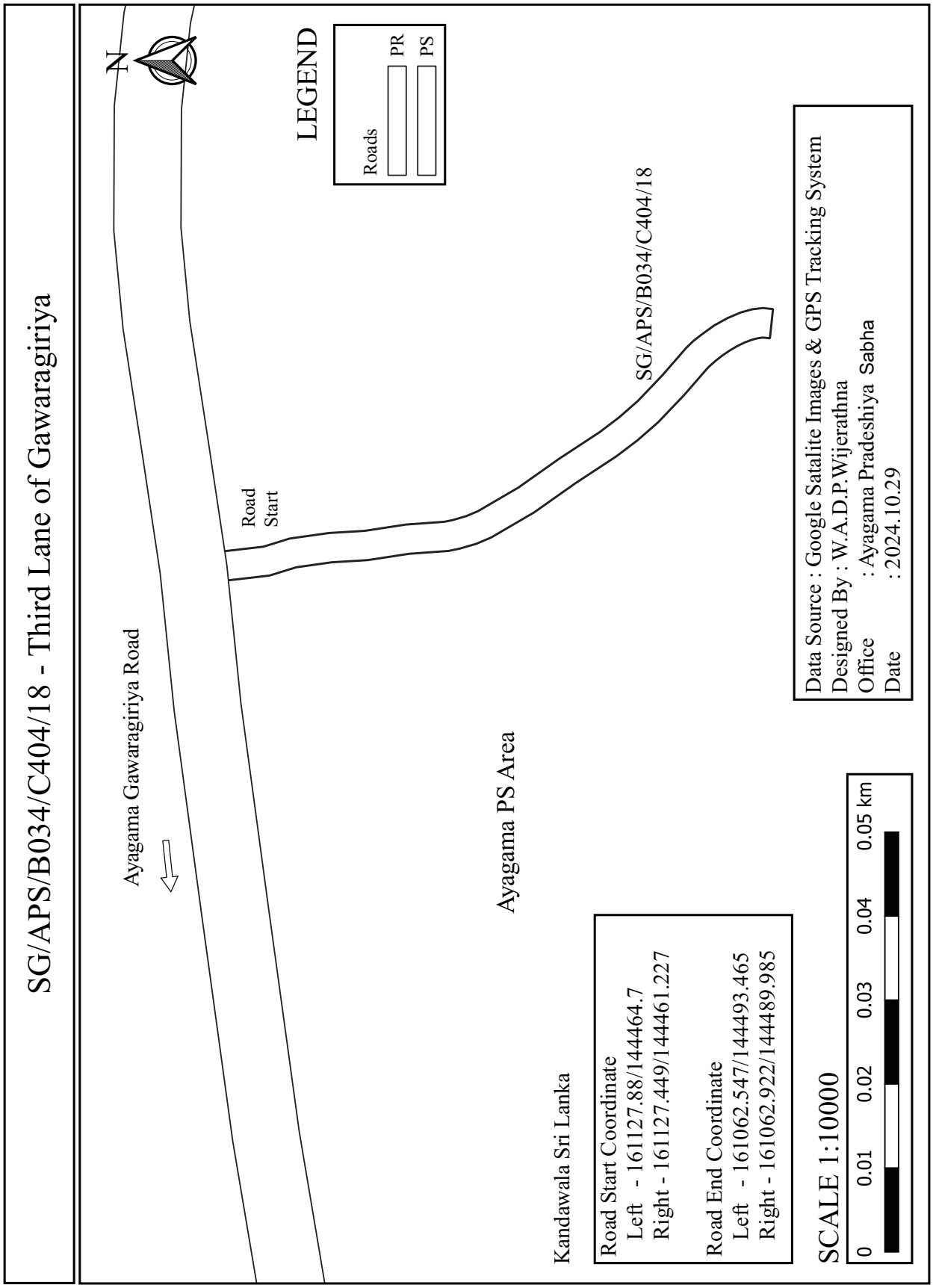
SG/APS/B034/C404/18 - Third Lane of Gawaragiriya
N
LEGEND
Roads
PR
PS
SG/APS/B034/C404/18
Road
Start
Ayagama Gawaragiriya Road
Ayagama PS Area
Data Source : Google Satalite Images & GPS Tracking System
Designed By : W.A.D.P.Wijerathna
Office : Ayagama Pradeshiya Sabha
Date : 2024.10.29
Kandawala Sri Lanka
Road Start Coordinate
Left - 161127.88/144464.7
Right - 161127.449/144461.227
Road End Coordinate
Left - 161062.547/144493.465
Right - 161062.922/144489.985
SCALE 1:10000
0 0.01 0.02 0.03 0.04 0.05 km

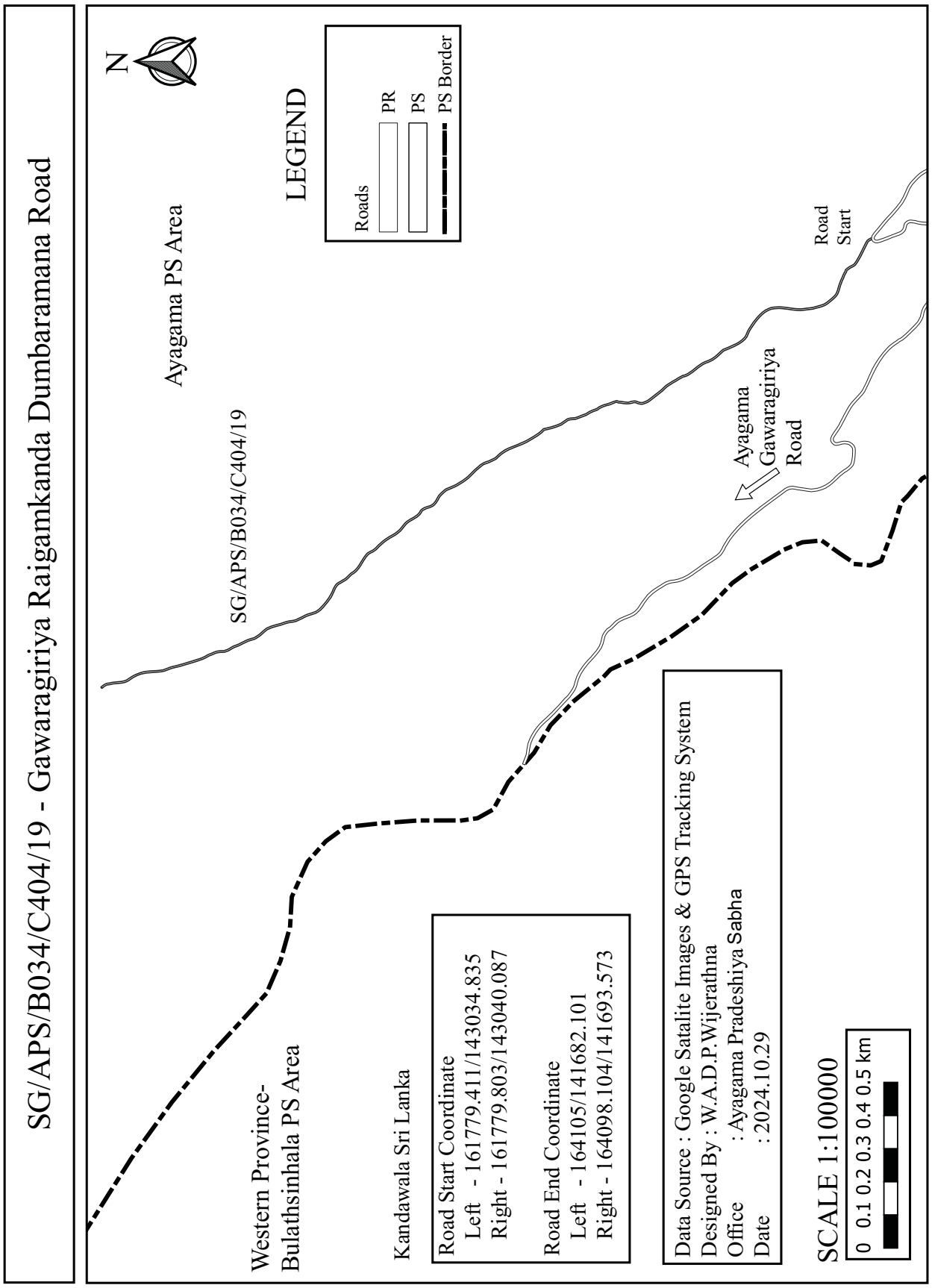
SG/APS/B034/C404/19 - Gawaragiriya Raigamkanda Dumbaramana Road
N
LEGEND
Roads
PR
PS
PS Border
Ayagama PS Area
SG/APS/B034/C404/19
Road Start
Ayagama Gawaragiriya Road
Western Province-Bulathsinhala PS Area
Kandawala Sri Lanka
Road Start Coordinate
Left - 161779.411/143034.835
Right - 161779.803/143040.087
Road End Coordinate
Left - 164105/141682.101
Right - 164098.104/141693.573
Data Source : Google Satalite Images & GPS Tracking System
Designed By : W.A.D.P.Wijerathna
Office : Ayagama Pradeshiya Sabha
Date : 2024.10.29
SCALE 1:100000
0 0.1 0.2 0.3 0.4 0.5 km

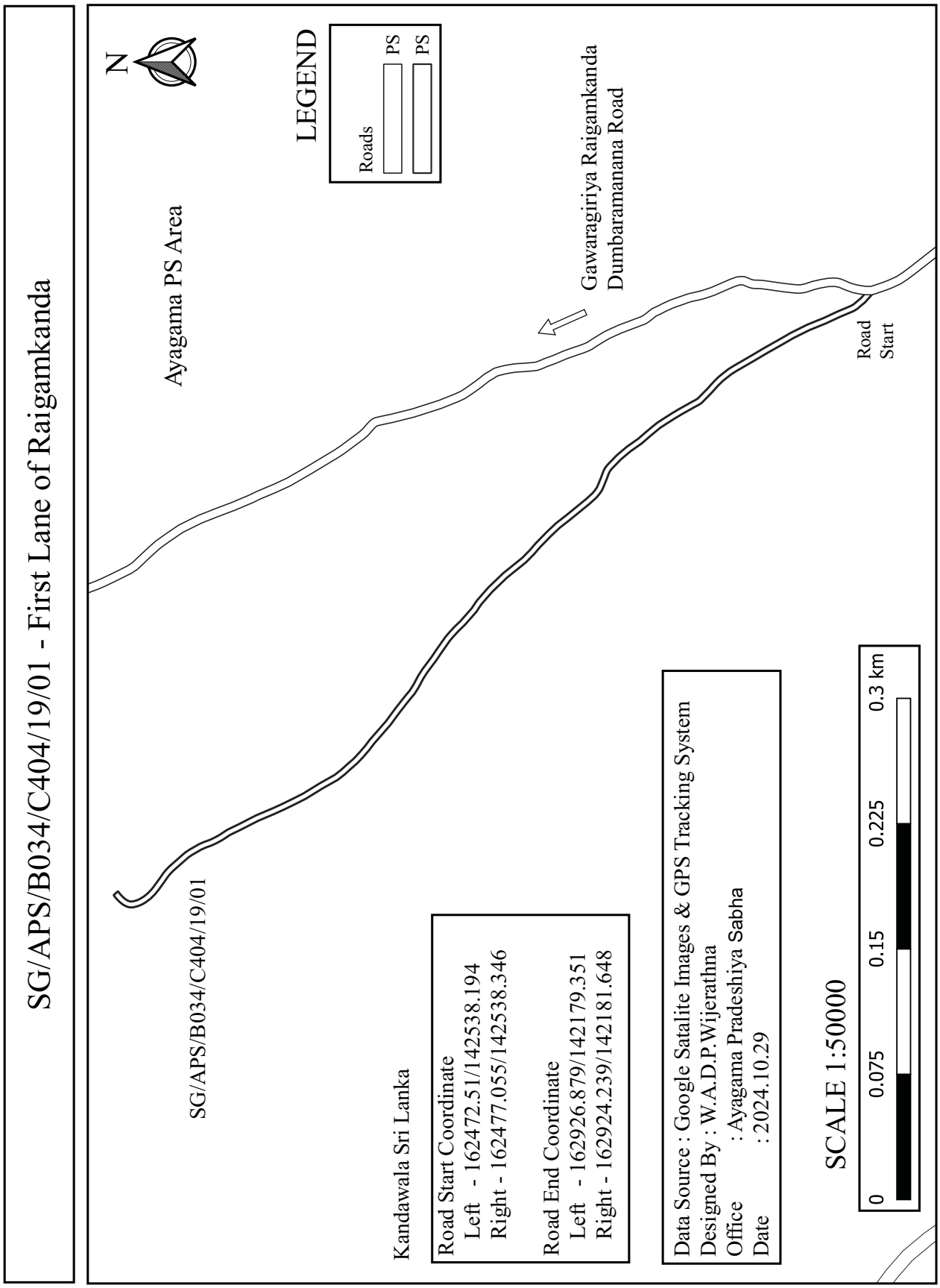
SG/APS/B034/C404/19/01 - First Lane of Raigamkanda
N
LEGEND
Roads
PS
PS
Ayagama PS Area
Gawaragiriya Raigamkanda
Dumbaramanana Road
Road
Start
SG/APS/B034/C404/19/01
Kandawala Sri Lanka
Road Start Coordinate
Left - 162472.51/142538.194
Right - 162477.055/142538.346
Road End Coordinate
Left - 162926.879/142179.351
Right - 162924.239/142181.648
Data Source : Google Satalite Images & GPS Tracking System
Designed By : W.A.D.P.Wijerathna
Office : Ayagama Pradeshiya Sabha
Date : 2024.10.29
SCALE 1:50000
0
0.075
0.15
0.225
0.3 km

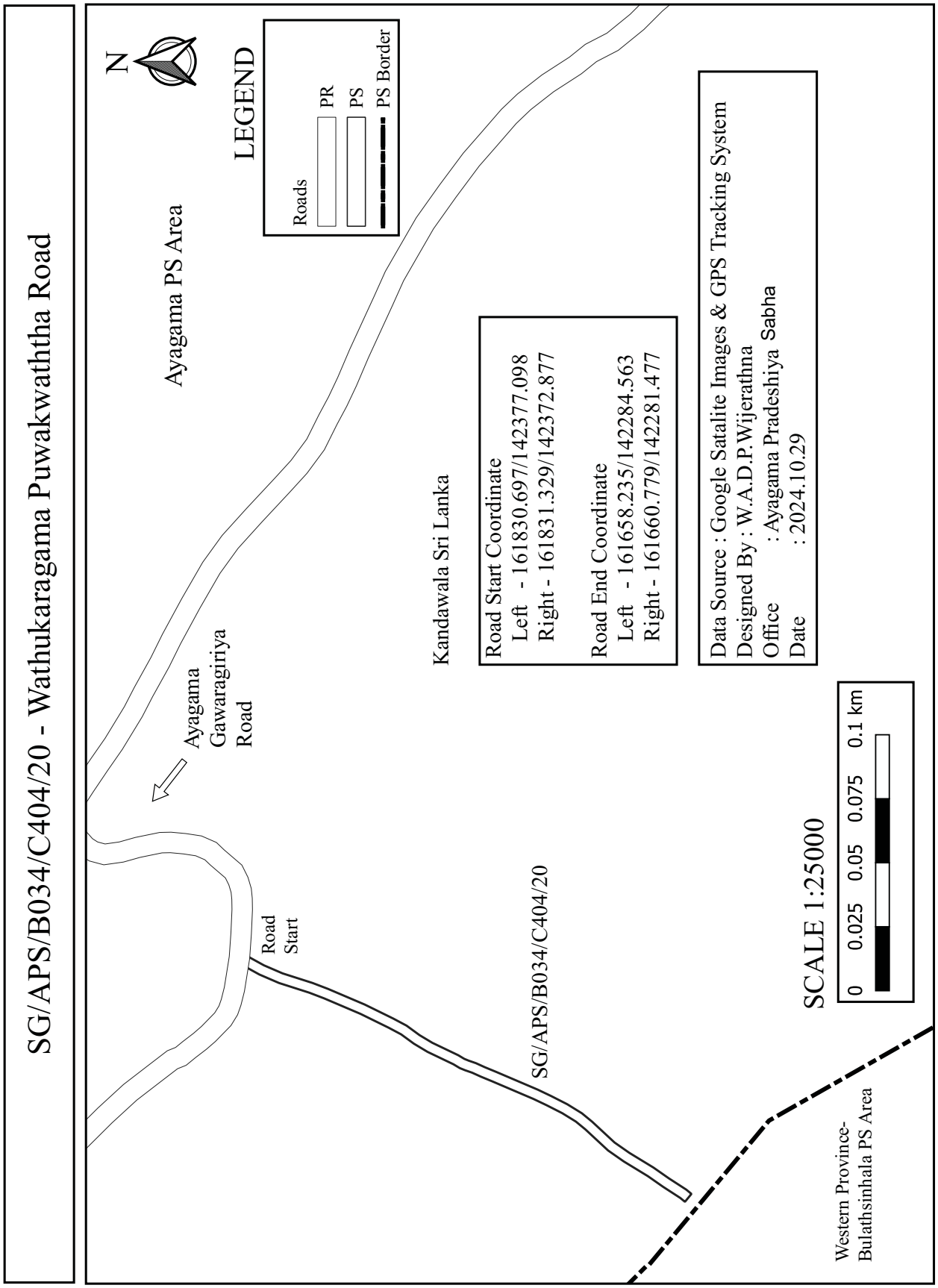
SG/APS/B034/C404/20 - Wathukaragama Puwakwaththa Road
N
LEGEND
Roads
PR
PS
PS Border
Ayagama PS Area
Kandawala Sri Lanka
Ayagama Gawaragiriya Road
Road Start
SG/APS/B034/C404/20
Western Province-Bulathsinhala PS Area
Road Start Coordinate
Left - 161830.697/142377.098
Right - 161831.329/142372.877
Road End Coordinate
Left - 161658.235/142284.563
Right - 161660.779/142281.477
Data Source : Google Satalite Images & GPS Tracking System
Designed By : W.A.D.P.Wijerathna
Office : Ayagama Pradeshiya Sabha
Date : 2024.10.29
SCALE 1:25000
0 0.025 0.05 0.075 0.1 km

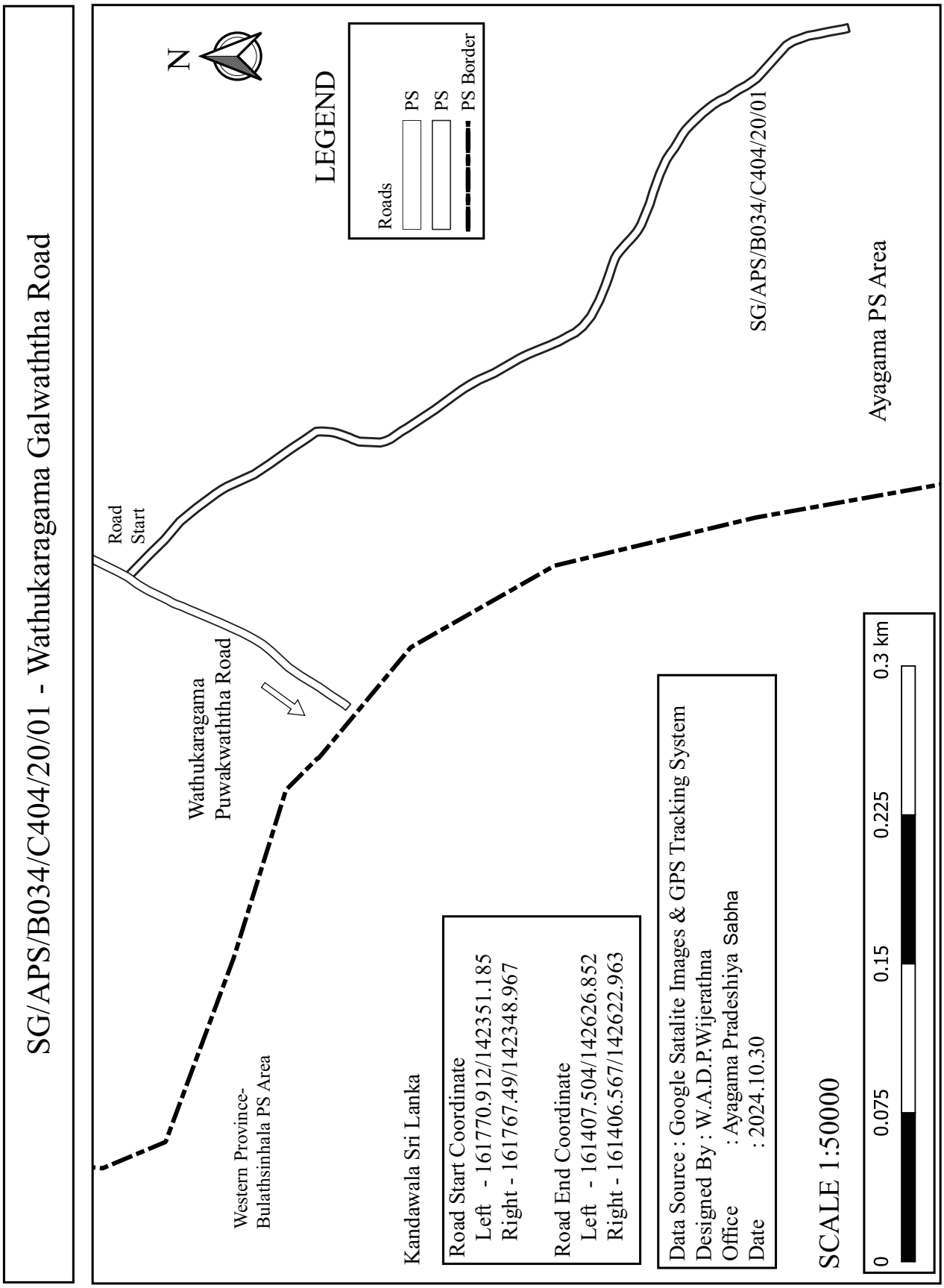
SG/APS/B034/C404/20/01 - Wathukaragama Galwaththa Road
N
LEGEND
Roads
PS
PS
PS Border
Road Start
Wathukaragama Puwakwaththa Road
SG/APS/B034/C404/20/01
Ayagama PS Area
Western Province-Bulathsinhala PS Area
Kandawala Sri Lanka
Road Start Coordinate
Left - 161770.912/142351.185
Right - 161767.49/142348.967
Road End Coordinate
Left - 161407.504/142626.852
Right - 161406.567/142622.963
Data Source : Google Satalite Images & GPS Tracking System
Designed By : W.A.D.P.Wijerathna
Office : Ayagama Pradeshiya Sabha
Date : 2024.10.30
SCALE 1:50000
0
0.075
0.15
0.225
0.3 km

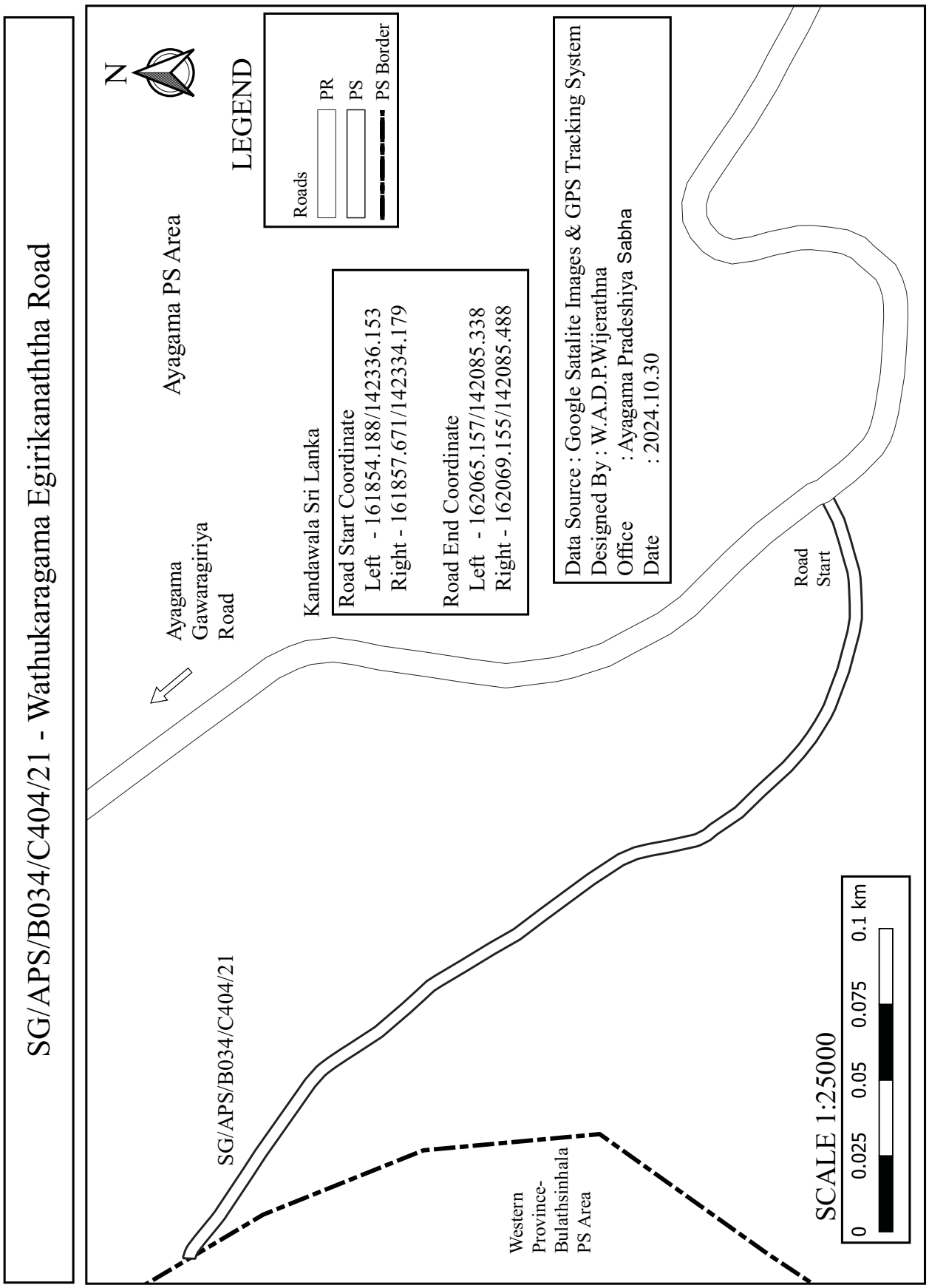
SG/APS/B034/C404/21 - Wathukaragama Egirikanaththa Road
N
LEGEND
Roads
PR
PS
PS Border
Ayagama PS Area
Kandawala Sri Lanka
Road Start Coordinate
Left - 161854.188/142336.153
Right - 161857.671/142334.179
Road End Coordinate
Left - 162065.157/142085.338
Right - 162069.155/142085.488
Data Source : Google Satalite Images & GPS Tracking System
Designed By : W.A.D.P.Wijerathna
Office : Ayagama Pradeshiya Sabha
Date : 2024.10.30
Ayagama Gawaragiriya Road
Road Start
SG/APS/B034/C404/21
Western Province-Bulathsinhala PS Area
SCALE 1:25000
0 0.025 0.05 0.075 0.1 km

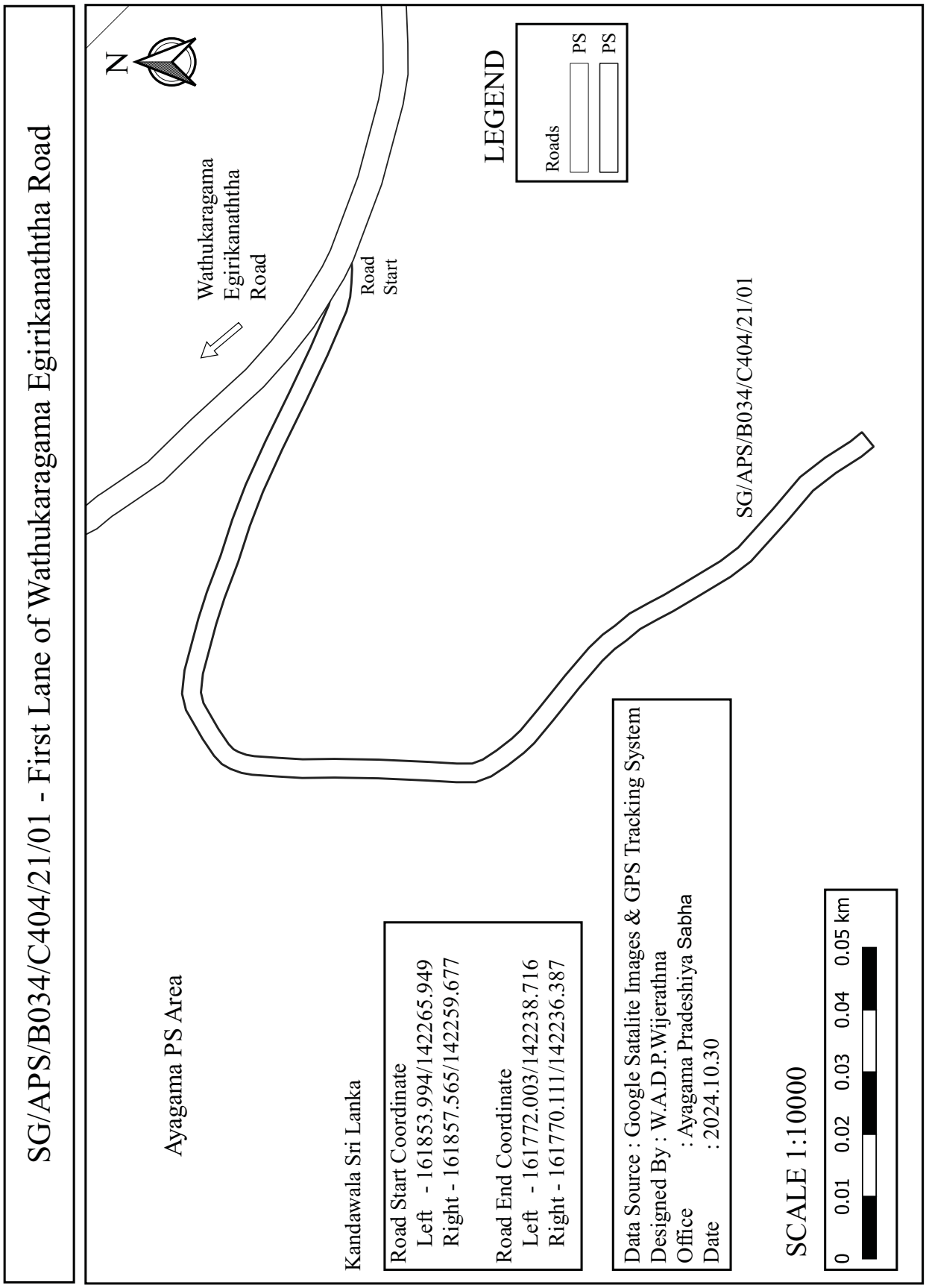
SG/APS/B034/C404/21/01 - First Lane of Wathukaragama Egirikanaththa Road
N
Wathukaragama Egirikanaththa Road
Road Start
LEGEND
Roads
PS
PS
SG/APS/B034/C404/21/01
Ayagama PS Area
Kandawala Sri Lanka
Road Start Coordinate
Left - 161853.994/142265.949
Right - 161857.565/142259.677
Road End Coordinate
Left - 161772.003/142238.716
Right - 161770.111/142236.387
Data Source : Google Satalite Images & GPS Tracking System
Designed By : W.A.D.P.Wijerathna
Office : Ayagama Pradeshiya Sabha
Date : 2024.10.30
SCALE 1:10000
0 0.01 0.02 0.03 0.04 0.05 km

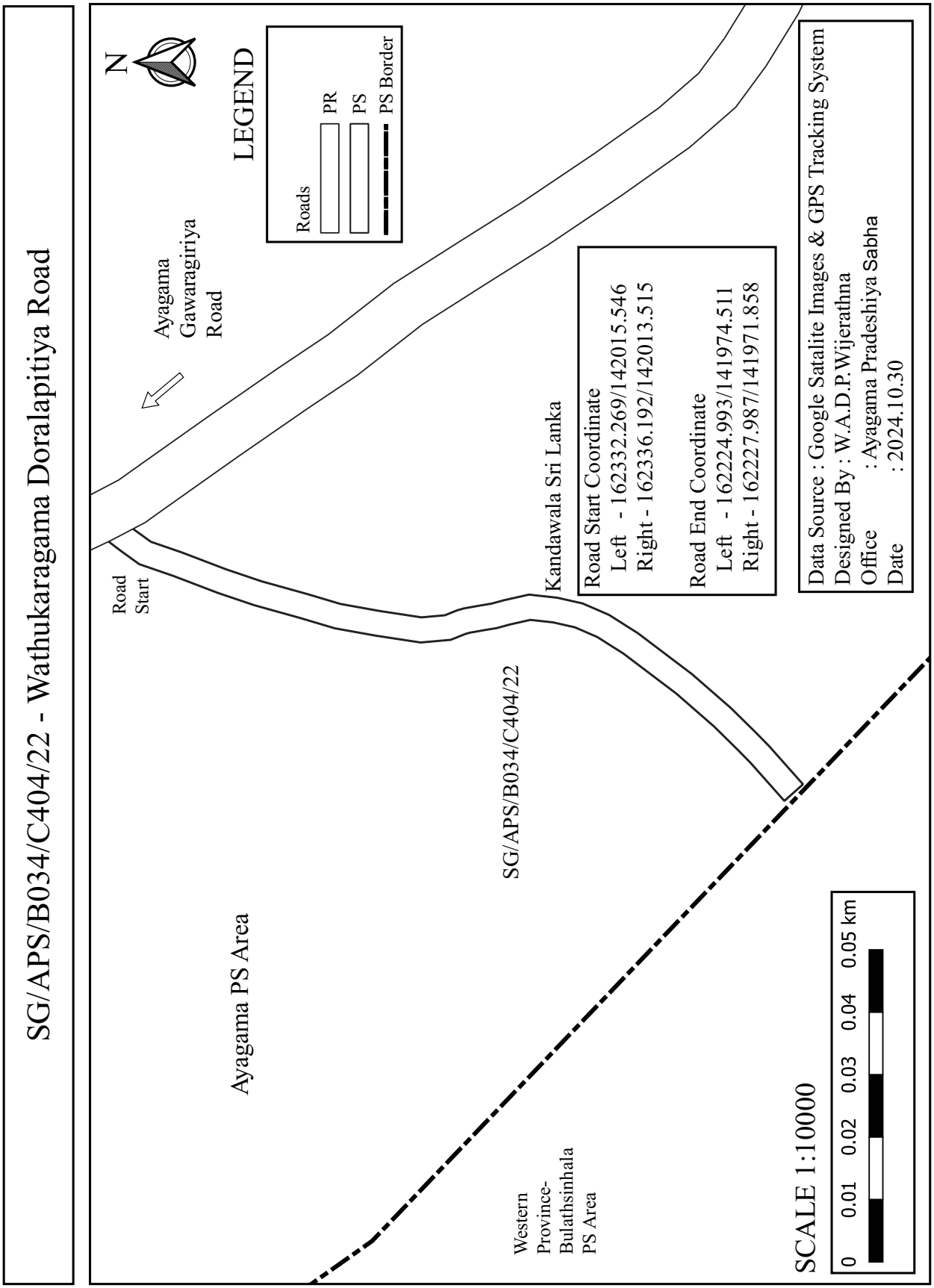
SG/APS/B034/C404/22 - Wathukaragama Doralapitiya Road
N
LEGEND
Roads
PR
PS
PS Border
Ayagama Gawaragiriya Road
Road Start
Kandawala Sri Lanka
Road Start Coordinate
Left - 162332.269/142015.546
Right - 162336.192/142013.515
Road End Coordinate
Left - 162224.993/141974.511
Right - 162227.987/141971.858
Data Source : Google Satalite Images & GPS Tracking System
Designed By : W.A.D.P.Wijerathna
Office : Ayagama Pradeshiya Sabha
Date : 2024.10.30
SG/APS/B034/C404/22
Ayagama PS Area
Western Province-Bulathsinhala PS Area
SCALE 1:10000
0 0.01 0.02 0.03 0.04 0.05 km

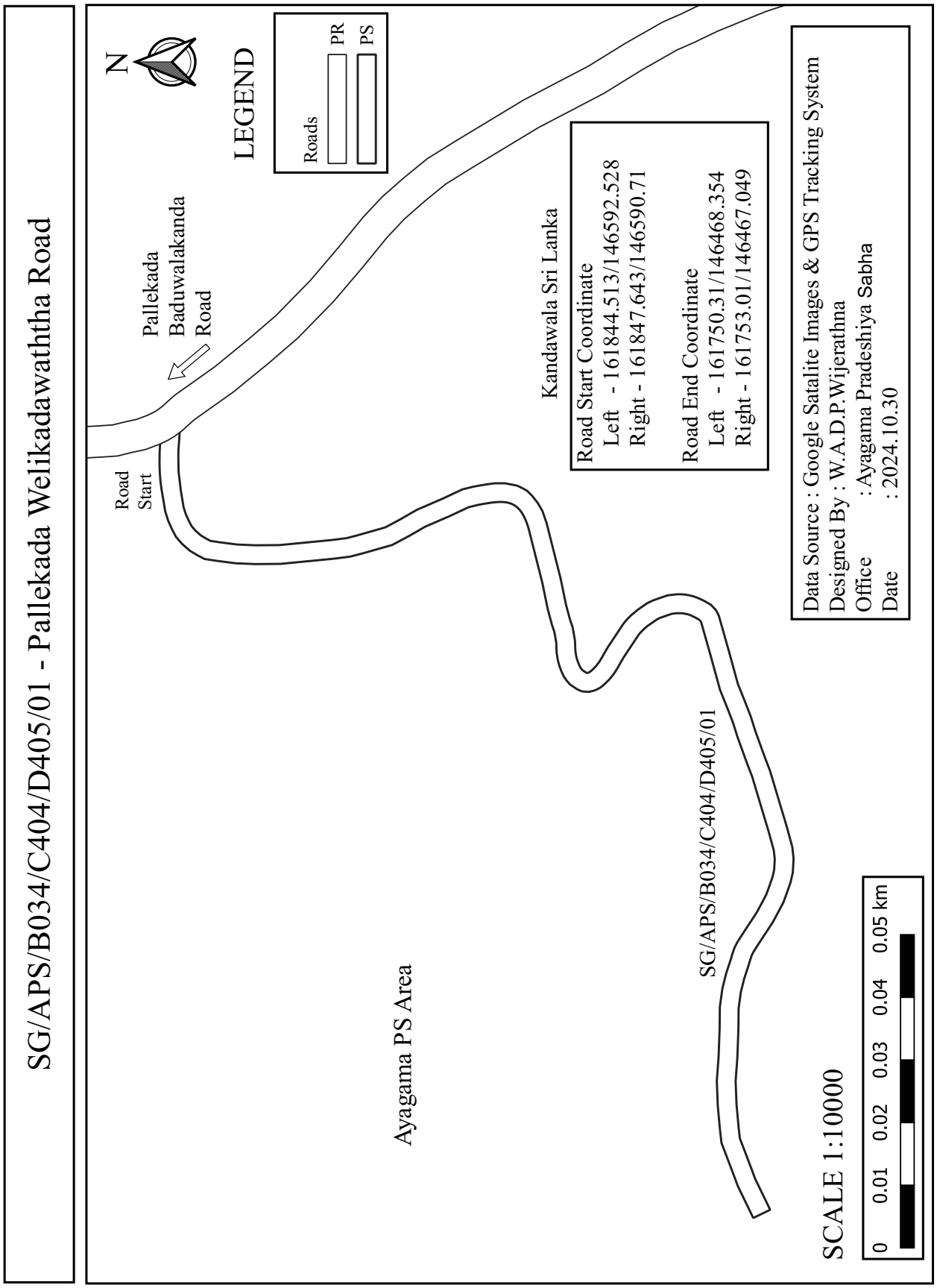
SG/APS/B034/C404/D405/01 - Pallekada Welikadawaththa Road
N
LEGEND
Roads
PR
PS
Pallekada Baduwalakanda Road
Road Start
Kandawala Sri Lanka
Road Start Coordinate
Left - 161844.513/146592.528
Right - 161847.643/146590.71
Road End Coordinate
Left - 161750.31/146468.354
Right - 161753.01/146467.049
Data Source : Google Satalite Images & GPS Tracking System
Designed By : W.A.D.P.Wijerathna
Office : Ayagama Pradeshiya Sabha
Date : 2024.10.30
SG/APS/B034/C404/D405/01
Ayagama PS Area
SCALE 1:10000
0 0.01 0.02 0.03 0.04 0.05 km

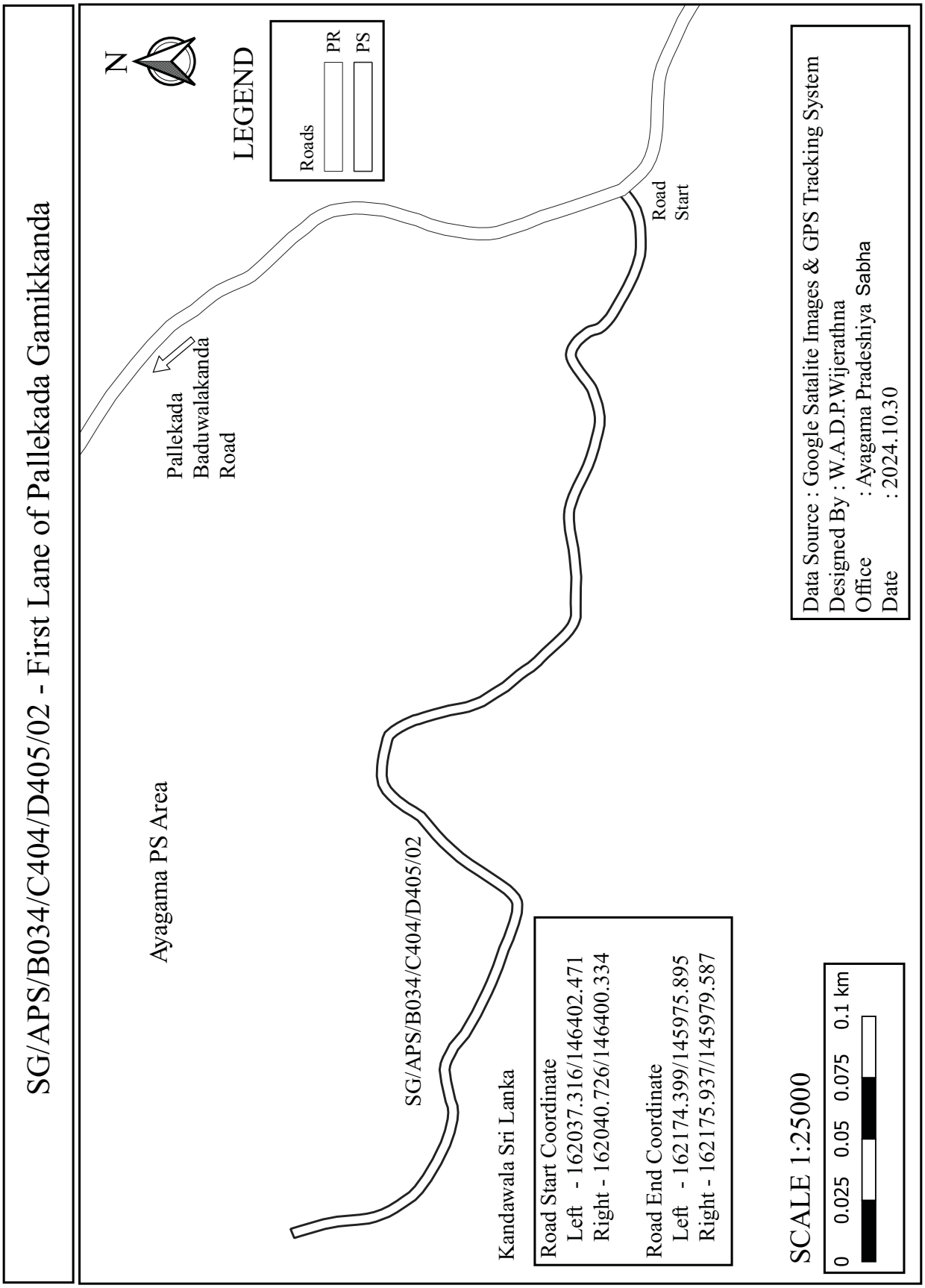
SG/APS/B034/C404/D405/02 - First Lane of Pallekada Gamikkanda
N
LEGEND
Roads
PR
PS
Road Start
Pallekada Baduwalakanda Road
Ayagama PS Area
SG/APS/B034/C404/D405/02
Kandawala Sri Lanka
Road Start Coordinate
Left - 162037.316/146402.471
Right - 162040.726/146400.334
Road End Coordinate
Left - 162174.399/145975.895
Right - 162175.937/145979.587
Data Source : Google Satalite Images & GPS Tracking System
Designed By : W.A.D.P.Wijerathna
Office : Ayagama Pradeshiya Sabha
Date : 2024.10.30
SCALE 1:25000
0 0.025 0.05 0.075 0.1 km

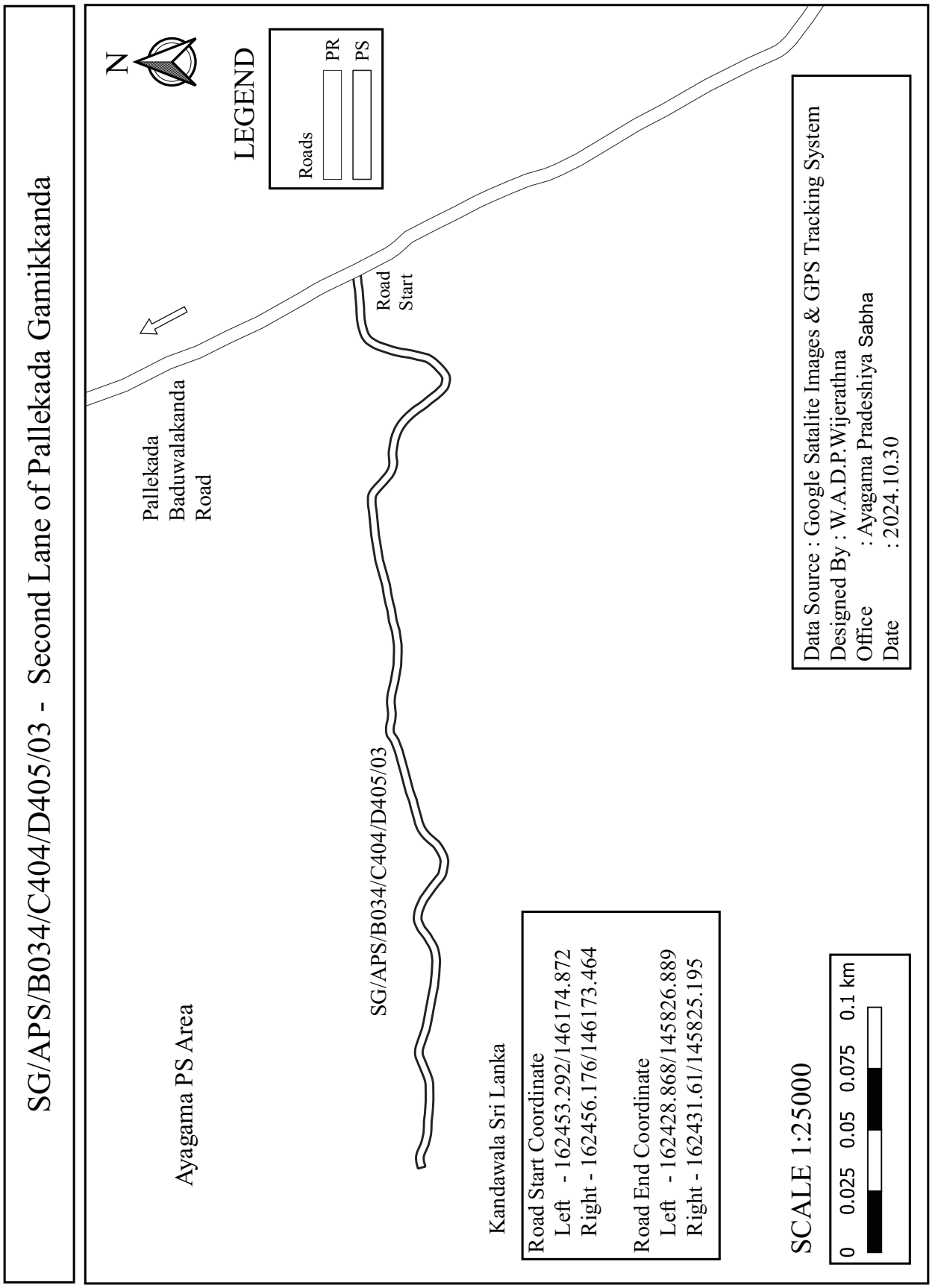
SG/APS/B034/C404/D405/03 - Second Lane of Pallekada Gamikkanda
N
LEGEND
Roads
PR
PS
Pallekada
Baduwalakanda
Road
Road
Start
SG/APS/B034/C404/D405/03
Ayagama PS Area
Kandawala Sri Lanka
Road Start Coordinate
Left - 162453.292/146174.872
Right - 162456.176/146173.464
Road End Coordinate
Left - 162428.868/145826.889
Right - 162431.61/145825.195
Data Source : Google Satalite Images & GPS Tracking System
Designed By : W.A.D.P.Wijerathna
Office : Ayagama Pradeshiya Sabha
Date : 2024.10.30
SCALE 1:25000
0 0.025 0.05 0.075 0.1 km

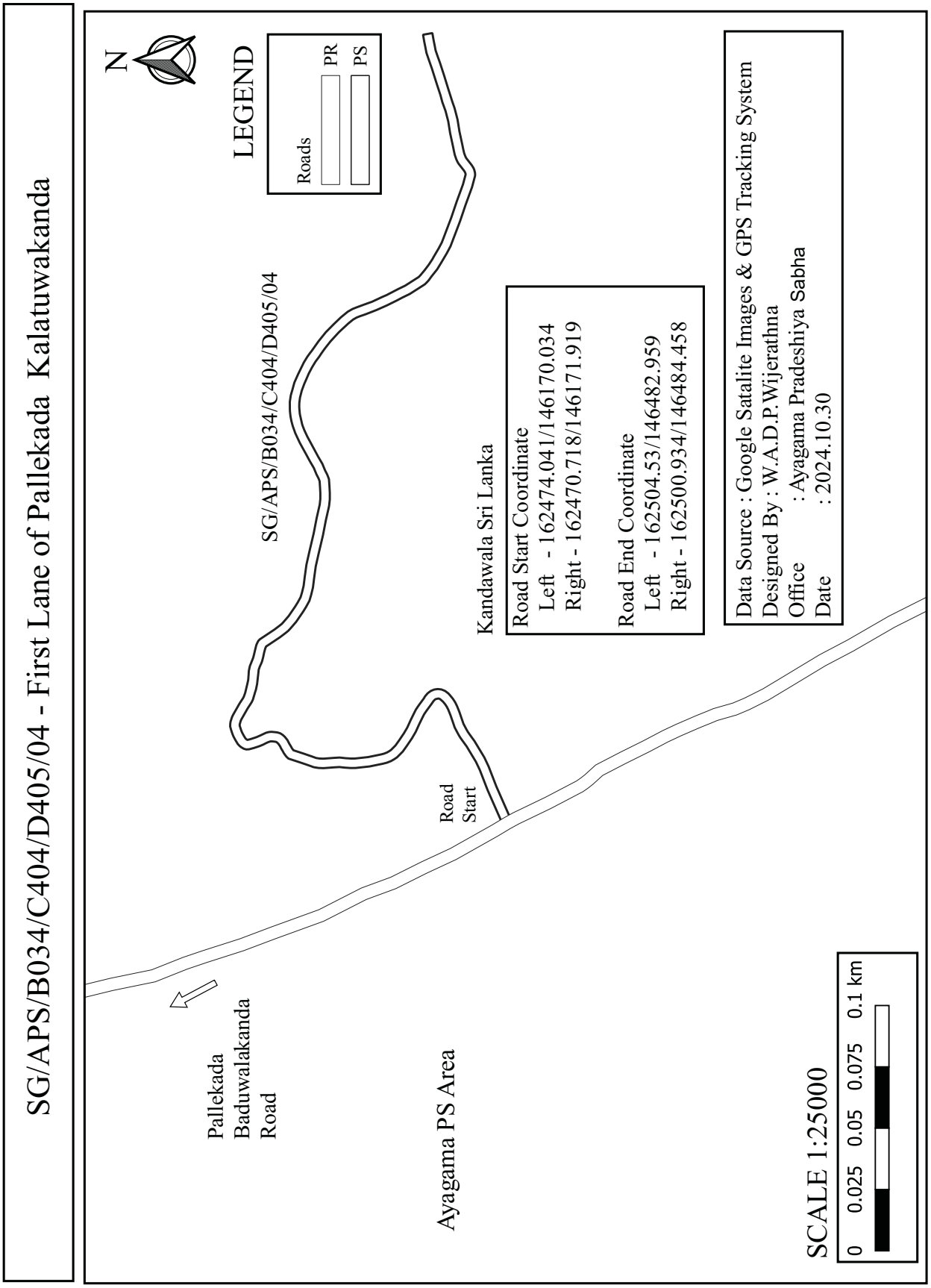
SG/APS/B034/C404/D405/04 - First Lane of Pallekada Kalatuwakanda
N
LEGEND
Roads
PR
PS
SG/APS/B034/C404/D405/04
Kandawala Sri Lanka
Road Start Coordinate
Left - 162474.041/146170.034
Right - 162470.718/146171.919
Road End Coordinate
Left - 162504.53/146482.959
Right - 162500.934/146484.458
Data Source : Google Satalite Images & GPS Tracking System
Designed By : W.A.D.P.Wijerathna
Office : Ayagama Pradeshiya Sabha
Date : 2024.10.30
Road Start
Pallekada Baduwalakanda Road
Ayagama PS Area
SCALE 1:25000
0 0.025 0.05 0.075 0.1 km

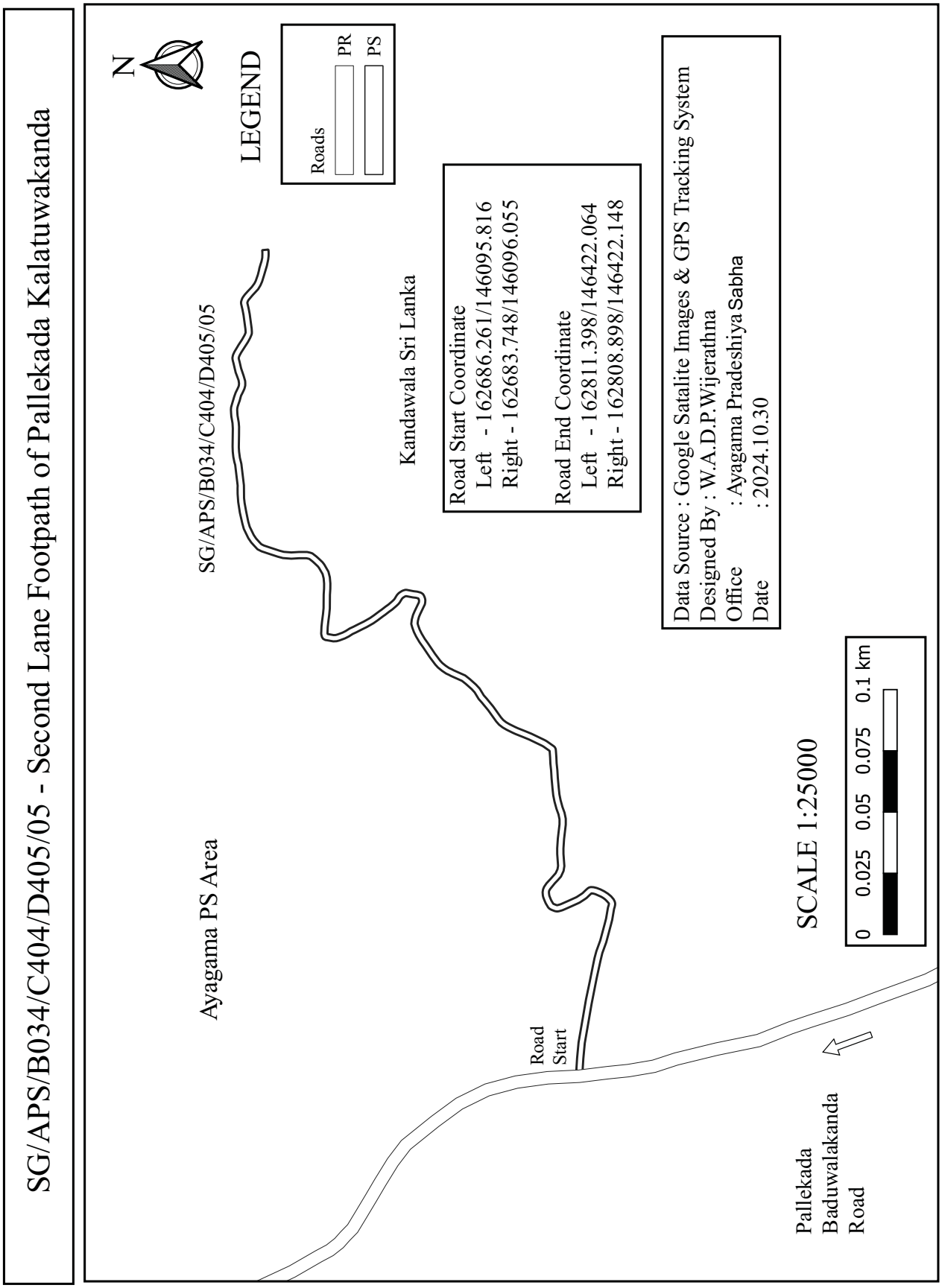
SG/APS/B034/C404/D405/05 - Second Lane Footpath of Pallekada Kalatuwakanda
N
LEGEND
Roads
PR
PS
SG/APS/B034/C404/D405/05
Kandawala Sri Lanka
Road Start Coordinate
Left - 162686.261/146095.816
Right - 162683.748/146096.055
Road End Coordinate
Left - 162811.398/146422.064
Right - 162808.898/146422.148
Data Source : Google Satalite Images & GPS Tracking System
Designed By : W.A.D.P.Wijerathna
Office : Ayagama Pradeshiya Sabha
Date : 2024.10.30
Ayagama PS Area
SCALE 1:25000
0 0.025 0.05 0.075 0.1 km
Road Start
Pallekada Baduwalakanda Road

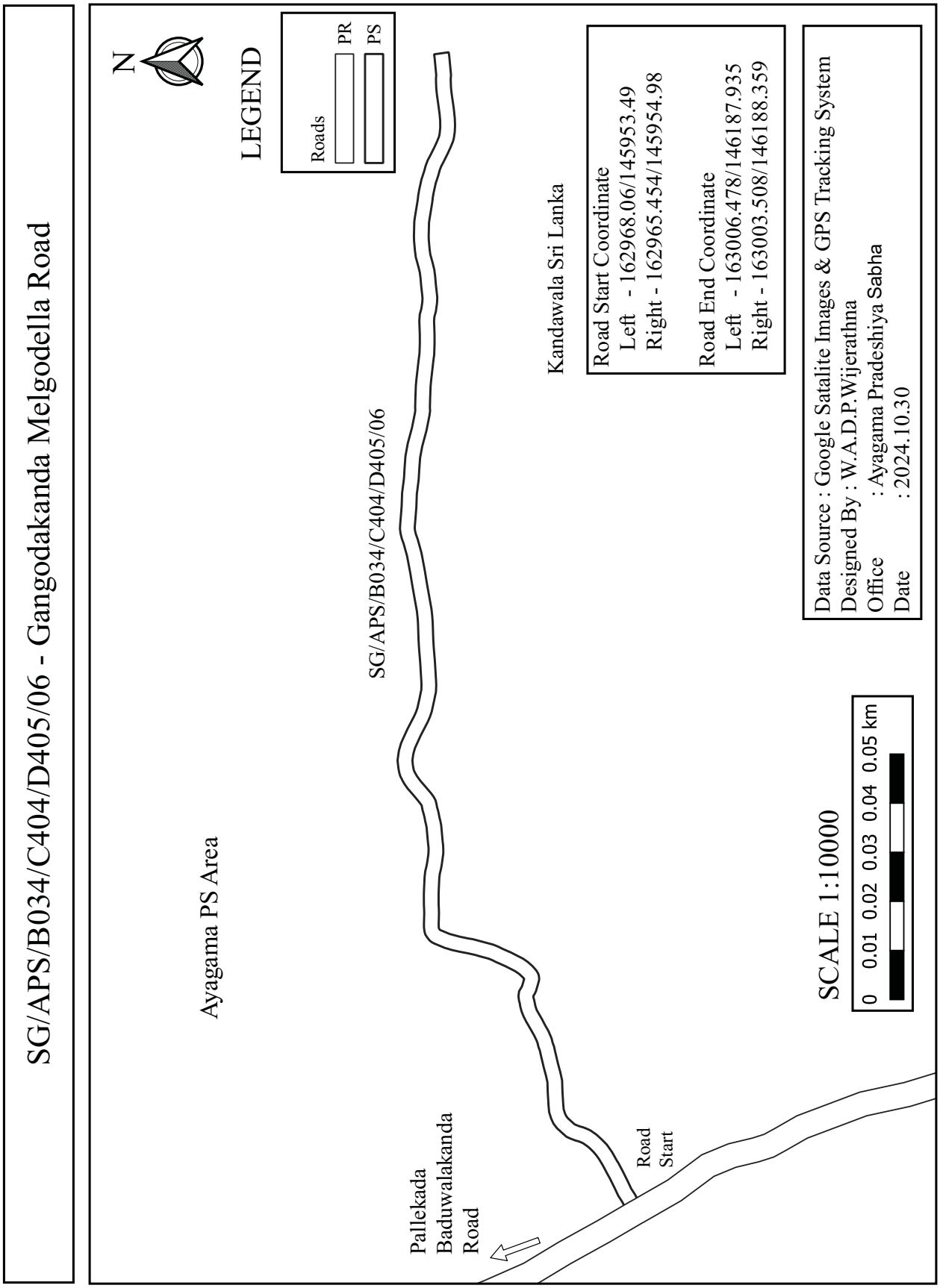
SG/APS/B034/C404/D405/06 - Gangodakanda Melgodella Road
N
LEGEND
Roads
PR
PS
Kandawala Sri Lanka
Road Start Coordinate
Left - 162968.06/145953.49
Right - 162965.454/145954.98
Road End Coordinate
Left - 163006.478/146187.935
Right - 163003.508/146188.359
Data Source : Google Satalite Images & GPS Tracking System
Designed By : W.A.D.P.Wijerathna
Office : Ayagama Pradeshiya Sabha
Date : 2024.10.30
SG/APS/B034/C404/D405/06
Ayagama PS Area
SCALE 1:10000
0 0.01 0.02 0.03 0.04 0.05 km
Pallekada Baduwalakanda Road
Road Start

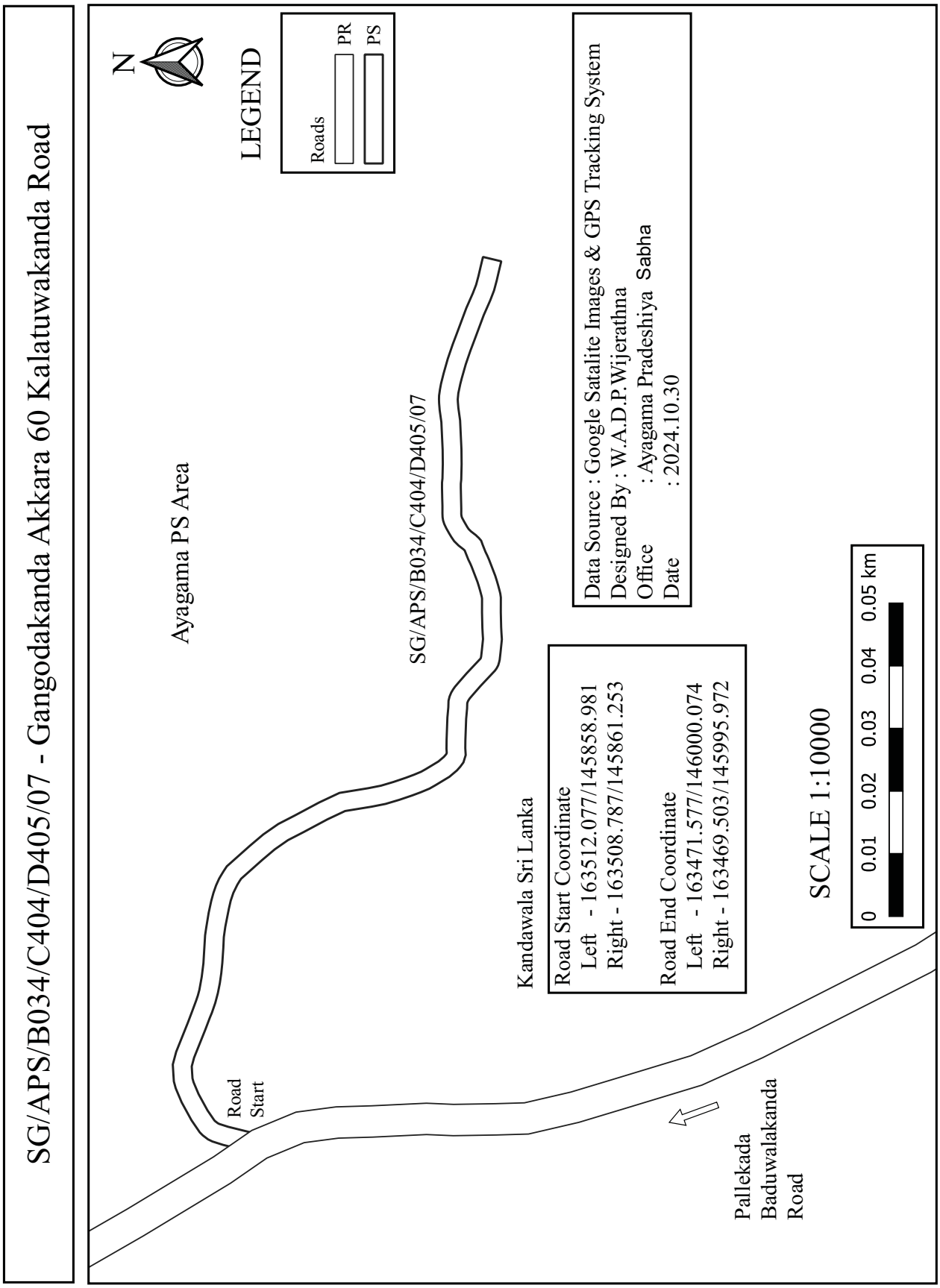
SG/APS/B034/C404/D405/07 - Gangodakanda Akkara 60 Kalatuwakanda Road
N
LEGEND
Roads
PR
PS
Data Source : Google Satalite Images & GPS Tracking System
Designed By : W.A.D.P.Wijerathna
Office : Ayagama Pradeshiya Sabha
Date : 2024.10.30
Ayagama PS Area
SG/APS/B034/C404/D405/07
Kandawala Sri Lanka
Road Start Coordinate
Left - 163512.077/145858.981
Right - 163508.787/145861.253
Road End Coordinate
Left - 163471.577/146000.074
Right - 163469.503/145995.972
SCALE 1:10000
0 0.01 0.02 0.03 0.04 0.05 km
Road Start
Pallekada Baduwalakanda Road

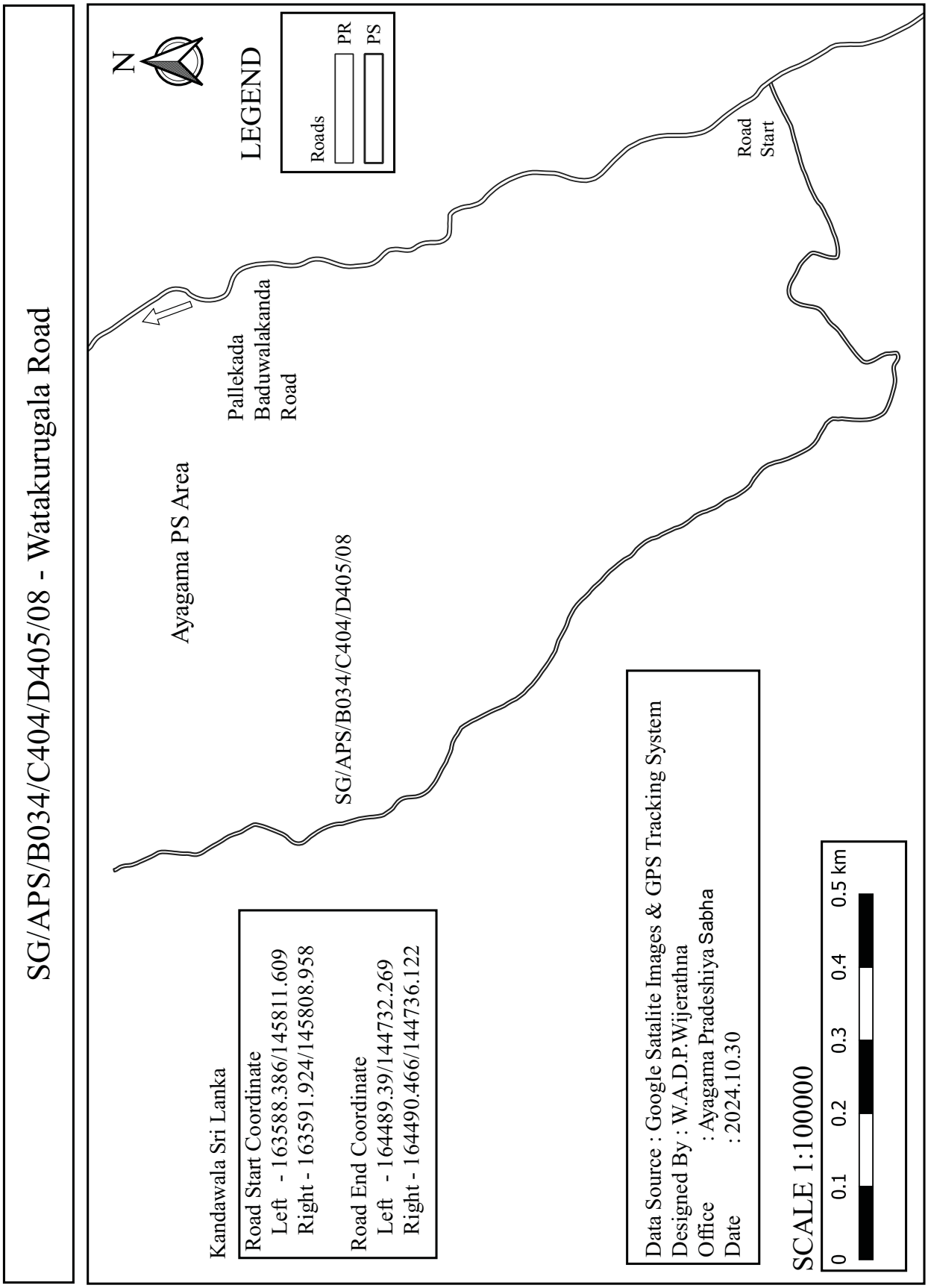
SG/APS/B034/C404/D405/08 - Watakurugala Road
N
LEGEND
Roads
PR
PS
Road Start
Pallekada Baduwalakanda Road
Ayagama PS Area
SG/APS/B034/C404/D405/08
Kandawala Sri Lanka
Road Start Coordinate
Left - 163588.386/145811.609
Right - 163591.924/145808.958
Road End Coordinate
Left - 164489.39/144732.269
Right - 164490.466/144736.122
Data Source : Google Satalite Images & GPS Tracking System
Designed By : W.A.D.P.Wijerathna
Office : Ayagama Pradeshiya Sabha
Date : 2024.10.30
SCALE 1:100000
0 0.1 0.2 0.3 0.4 0.5 km

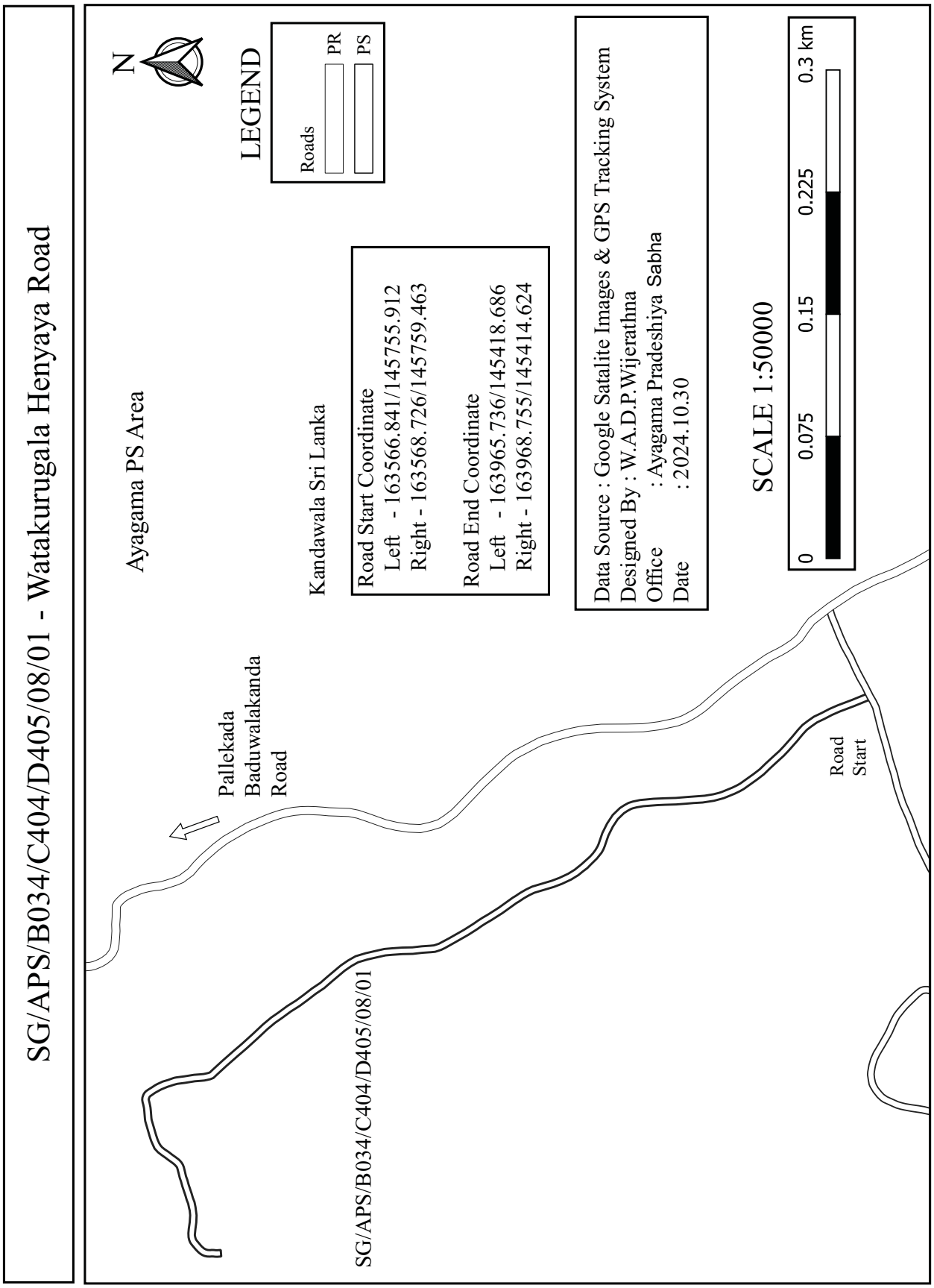
SG/APS/B034/C404/D405/08/01 - Watakurugala Henyaya Road
N
LEGEND
Roads
PR
PS
Ayagama PS Area
Kandawala Sri Lanka
Road Start Coordinate
Left - 163566.841/145755.912
Right - 163568.726/145759.463
Road End Coordinate
Left - 163965.736/145418.686
Right - 163968.755/145414.624
Data Source : Google Satalite Images & GPS Tracking System
Designed By : W.A.D.P.Wijerathna
Office : Ayagama Pradeshiya Sabha
Date : 2024.10.30
SCALE 1:50000
0
0.075
0.15
0.225
0.3 km
Pallekada
Baduwalakanda
Road
Road
Start
SG/APS/B034/C404/D405/08/01

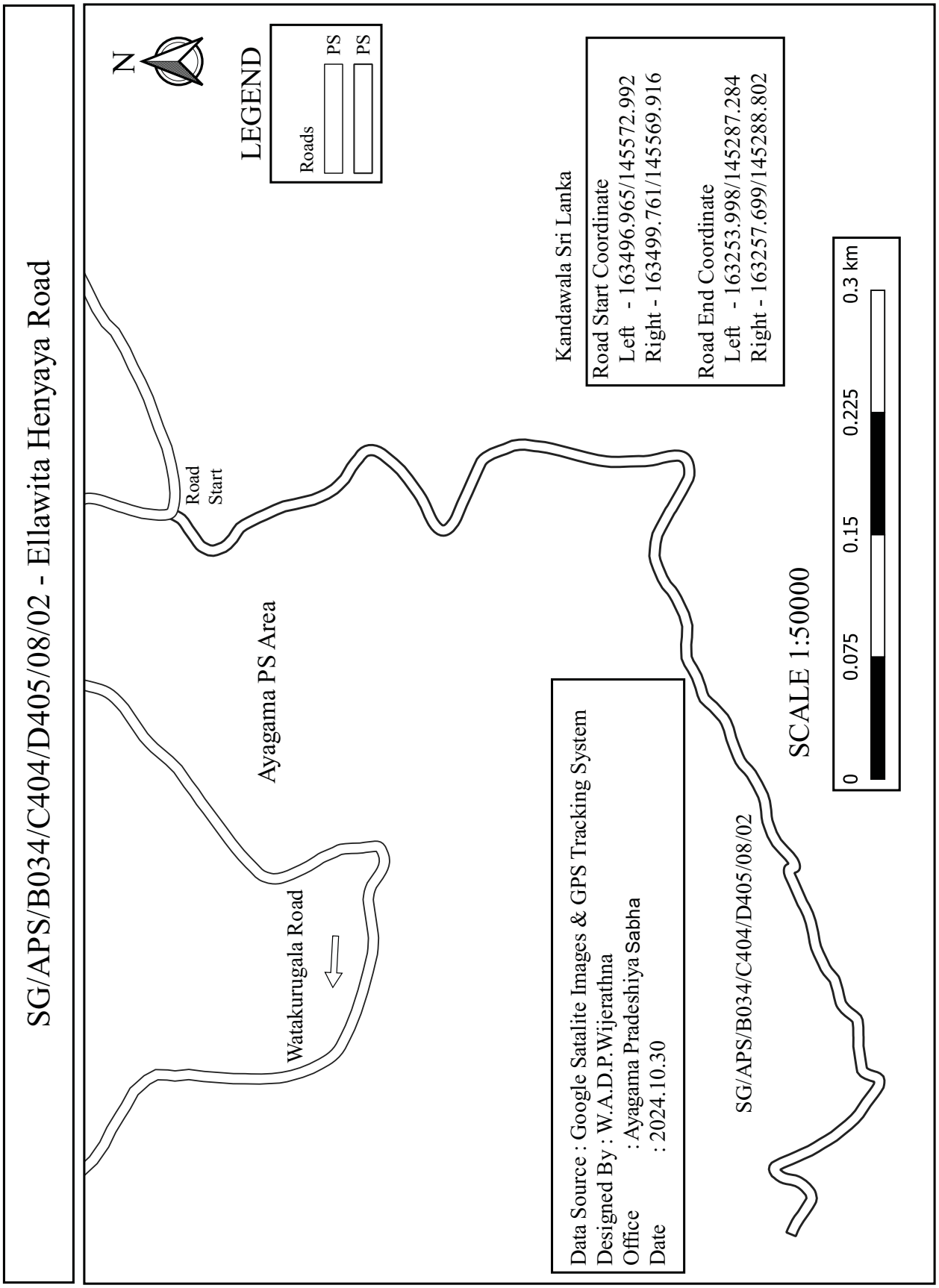
SG/APS/B034/C404/D405/08/02 - Ellawita Henyaya Road
N
LEGEND
Roads
PS
PS
Kandawala Sri Lanka
Road Start Coordinate
Left - 163496.965/145572.992
Right - 163499.761/145569.916
Road End Coordinate
Left - 163253.998/145287.284
Right - 163257.699/145288.802
Road Start
Ayagama PS Area
Watakurugala Road
SG/APS/B034/C404/D405/08/02
SCALE 1:50000
0
0.075
0.15
0.225
0.3 km
Data Source : Google Satalite Images & GPS Tracking System
Designed By : W.A.D.P.Wijerathna
Office : Ayagama Pradeshiya Sabha
Date : 2024.10.30

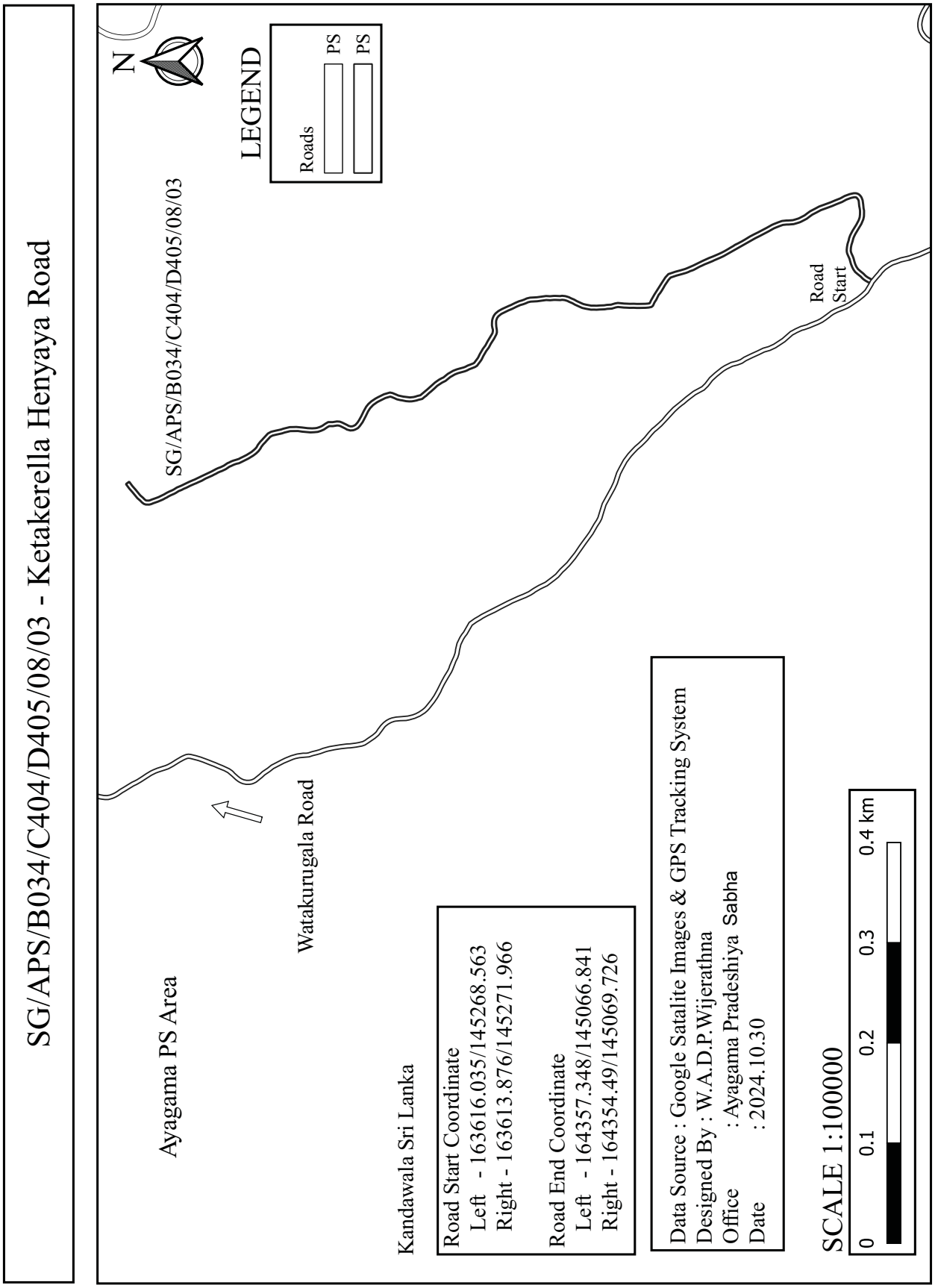
SG/APS/B034/C404/D405/08/03 - Ketakerella Henyaya Road
N
LEGEND
Roads
PS
PS
SG/APS/B034/C404/D405/08/03
Road Start
Ayagama PS Area
Watakurugala Road
Kandawala Sri Lanka
Road Start Coordinate
Left - 163616.035/145268.563
Right - 163613.876/145271.966
Road End Coordinate
Left - 164357.348/145066.841
Right - 164354.49/145069.726
Data Source : Google Satalite Images & GPS Tracking System
Designed By : W.A.D.P.Wijerathna
Office : Ayagama Pradeshiya Sabha
Date : 2024.10.30
SCALE 1:100000
0
0.1
0.2
0.3
0.4 km

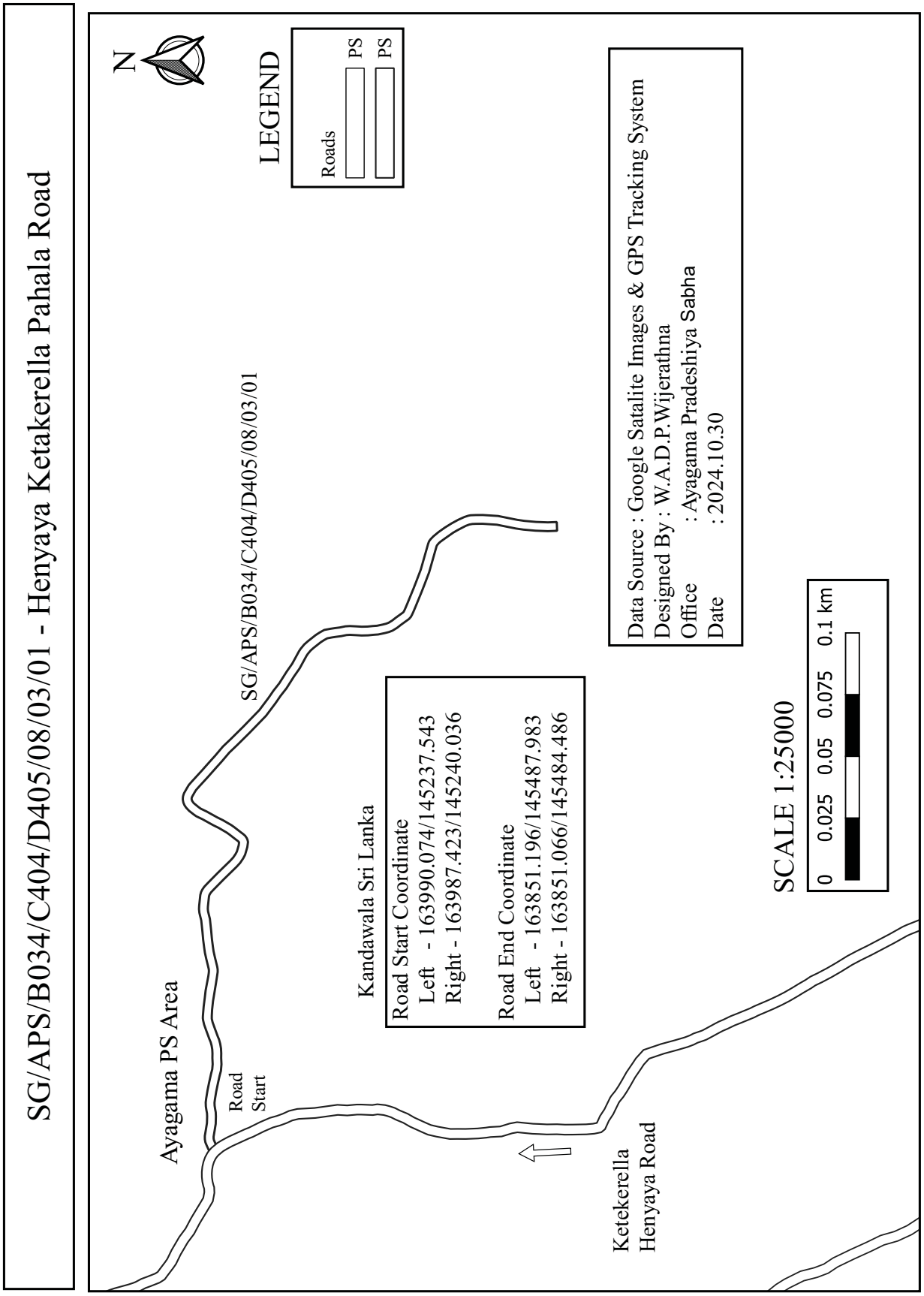
SG/APS/B034/C404/D405/08/03/01 - Henyaya Ketakerella Pahala Road
N
LEGEND
Roads
PS
PS
SG/APS/B034/C404/D405/08/03/01
Data Source : Google Satalite Images & GPS Tracking System
Designed By : W.A.D.P.Wijerathna
Office : Ayagama Pradeshiya Sabha
Date : 2024.10.30
Kandawala Sri Lanka
Road Start Coordinate
Left - 163990.074/145237.543
Right - 163987.423/145240.036
Road End Coordinate
Left - 163851.196/145487.983
Right - 163851.066/145484.486
SCALE 1:25000
0 0.025 0.05 0.075 0.1 km
Ayagama PS Area
Road Start
Ketekerella Henyaya Road

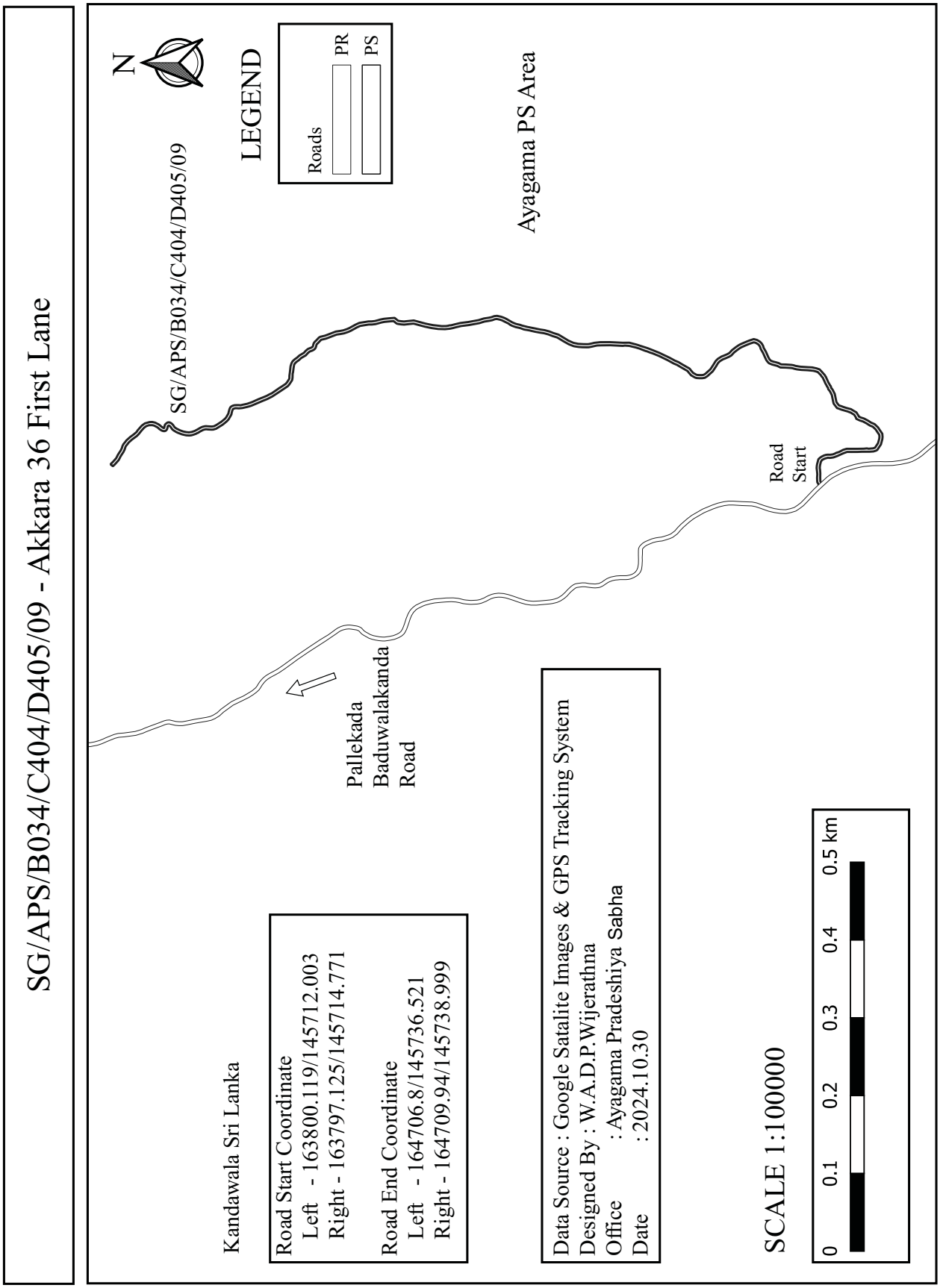
SG/APS/B034/C404/D405/09 - Akkara 36 First Lane
N
SG/APS/B034/C404/D405/09
LEGEND
Roads
PR
PS
Ayagama PS Area
Road Start
Pallekada Baduwalakanda Road
Kandawala Sri Lanka
Road Start Coordinate
Left - 163800.119/145712.003
Right - 163797.125/145714.771
Road End Coordinate
Left - 164706.8/145736.521
Right - 164709.94/145738.999
Data Source : Google Satalite Images & GPS Tracking System
Designed By : W.A.D.P.Wijerathna
Office : Ayagama Pradeshiya Sabha
Date : 2024.10.30
SCALE 1:100000
0 0.1 0.2 0.3 0.4 0.5 km

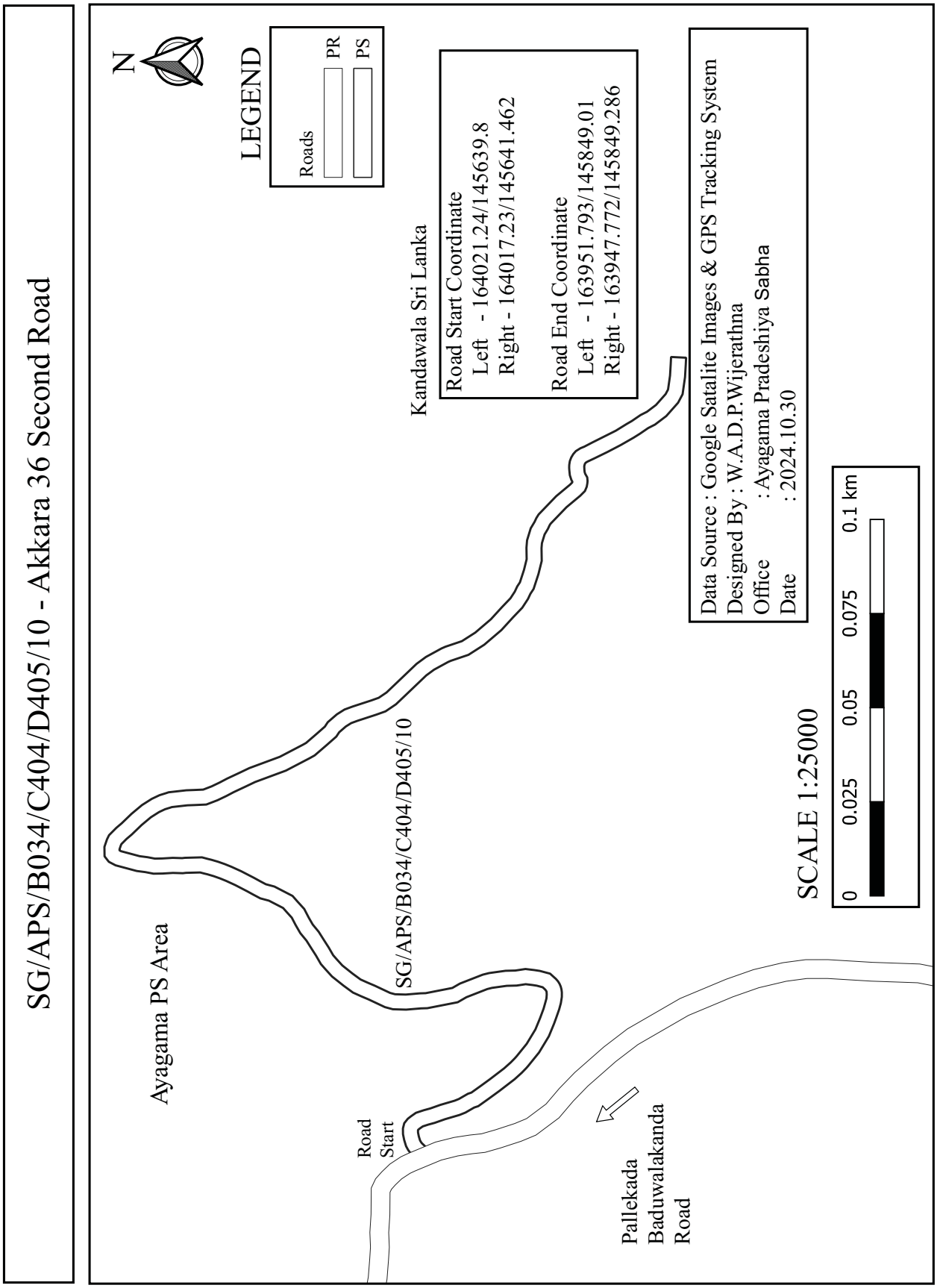
SG/APS/B034/C404/D405/10 - Akkara 36 Second Road
N
LEGEND
Roads
PR
PS
Kandawala Sri Lanka
Road Start Coordinate
Left - 164021.24/145639.8
Right - 164017.23/145641.462
Road End Coordinate
Left - 163951.793/145849.01
Right - 163947.772/145849.286
Data Source : Google Satalite Images & GPS Tracking System
Designed By : W.A.D.P.Wijerathna
Office : Ayagama Pradeshiya Sabha
Date : 2024.10.30
SCALE 1:25000
0
0.025
0.05
0.075
0.1 km
SG/APS/B034/C404/D405/10
Ayagama PS Area
Road Start
Pallekada Baduwalakanda Road

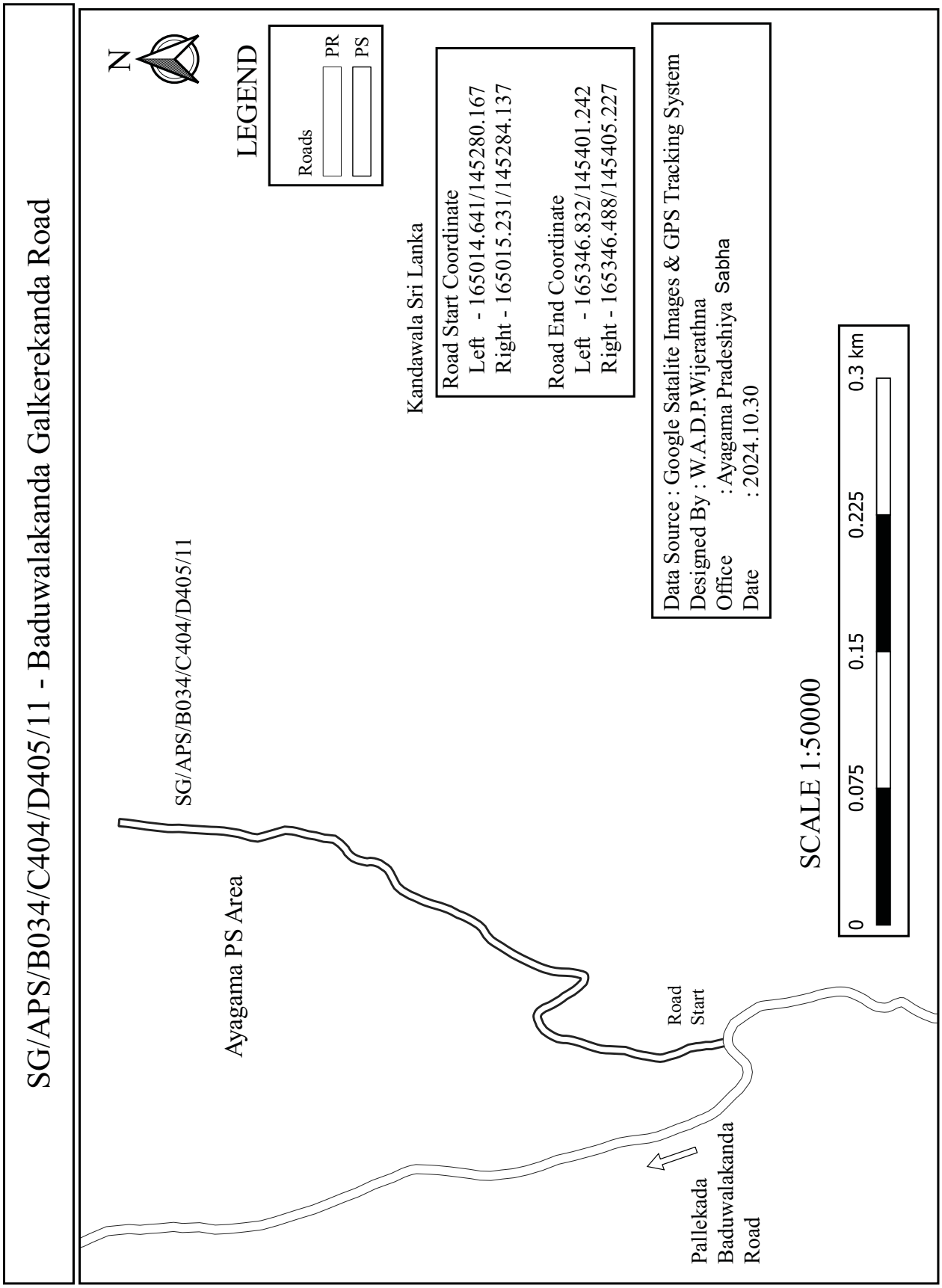
SG/APS/B034/C404/D405/11 - Baduwalakanda Galkerekanda Road
N
LEGEND
Roads
PR
PS
Kandawala Sri Lanka
Road Start Coordinate
Left - 165014.641/145280.167
Right - 165015.231/145284.137
Road End Coordinate
Left - 165346.832/145401.242
Right - 165346.488/145405.227
Data Source : Google Satalite Images & GPS Tracking System
Designed By : W.A.D.P.Wijerathna
Office : Ayagama Pradeshiya Sabha
Date : 2024.10.30
SG/APS/B034/C404/D405/11
Ayagama PS Area
SCALE 1:50000
0
0.075
0.15
0.225
0.3 km
Road Start
Pallekada Baduwalakanda Road


SG/APS/B034/C404/D405/11/01 - Galkerekanda Galathura Road
N
LEGEND
Roads
PS
PS
Ayagama PS Area
Kandawala Sri Lanka
Road Start Coordinate
Left - 165158.3/145353.973
Right - 165152.821/145351.331
Road End Coordinate
Left - 166198.582/145939.273
Right - 166195.509/145937.524
Data Source : Google Satalite Images & GPS Tracking System
Designed By : W.A.D.P.Wijerathna
Office : Ayagama Pradeshiya Sabha
Date : 2024.10.30
SCALE 1:100000
0 0.1 0.2 0.3 0.4 0.5 km
SG/APS/B034/C404/D405/11/01
Baduwalakanda Galkerekanda Road
Road Start

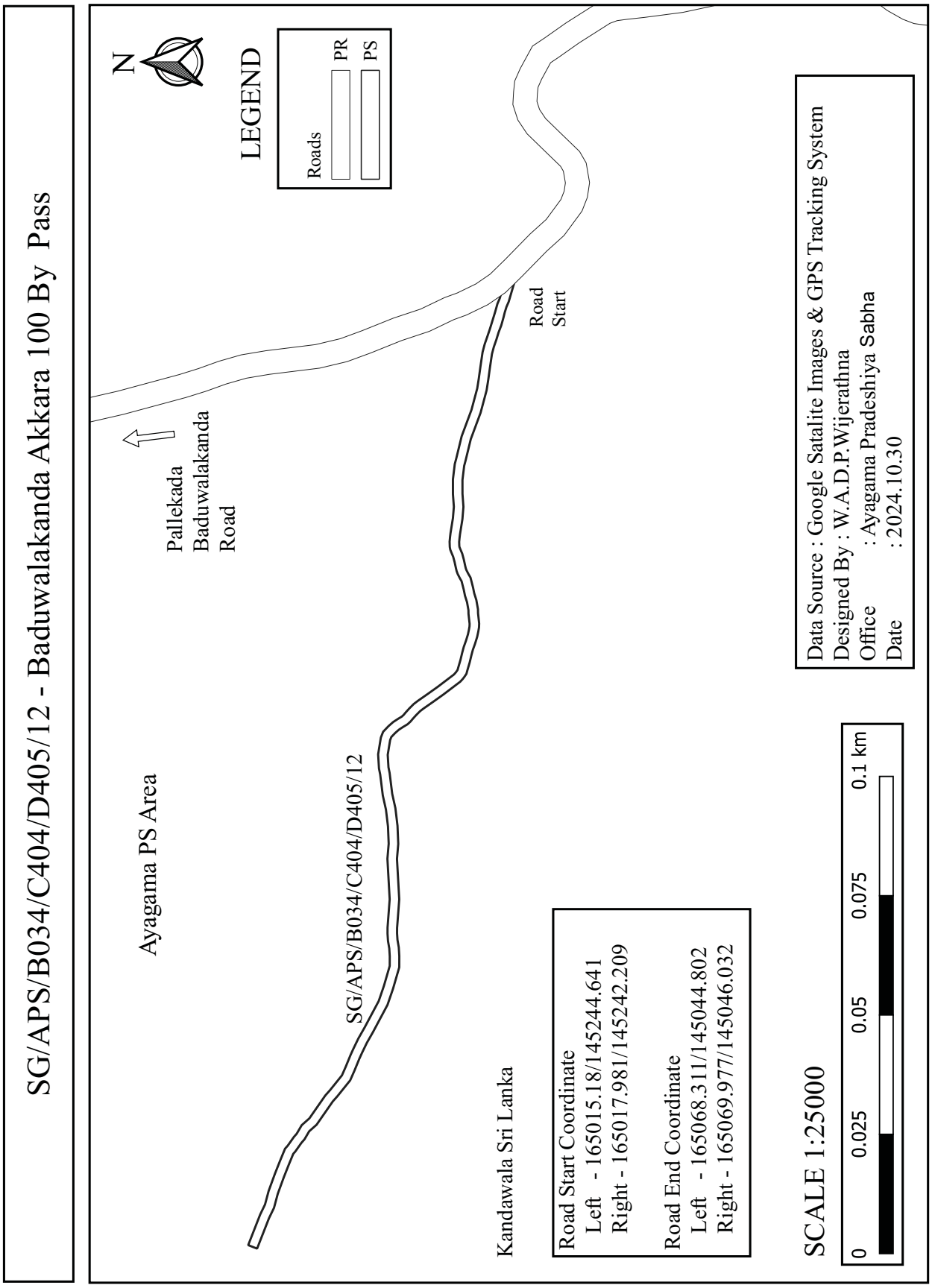
SG/APS/B034/C404/D405/12 - Baduwalakanda Akkara 100 By Pass
N
LEGEND
Roads
PR
PS
Pallekada
Baduwalakanda
Road
Road
Start
Ayagama PS Area
SG/APS/B034/C404/D405/12
Kandawala Sri Lanka
Road Start Coordinate
Left - 165015.18/145244.641
Right - 165017.981/145242.209
Road End Coordinate
Left - 165068.311/145044.802
Right - 165069.977/145046.032
Data Source : Google Satalite Images & GPS Tracking System
Designed By : W.A.D.P.Wijerathna
Office : Ayagama Pradeshiya Sabha
Date : 2024.10.30
SCALE 1:25000
0
0.025
0.05
0.075
0.1 km

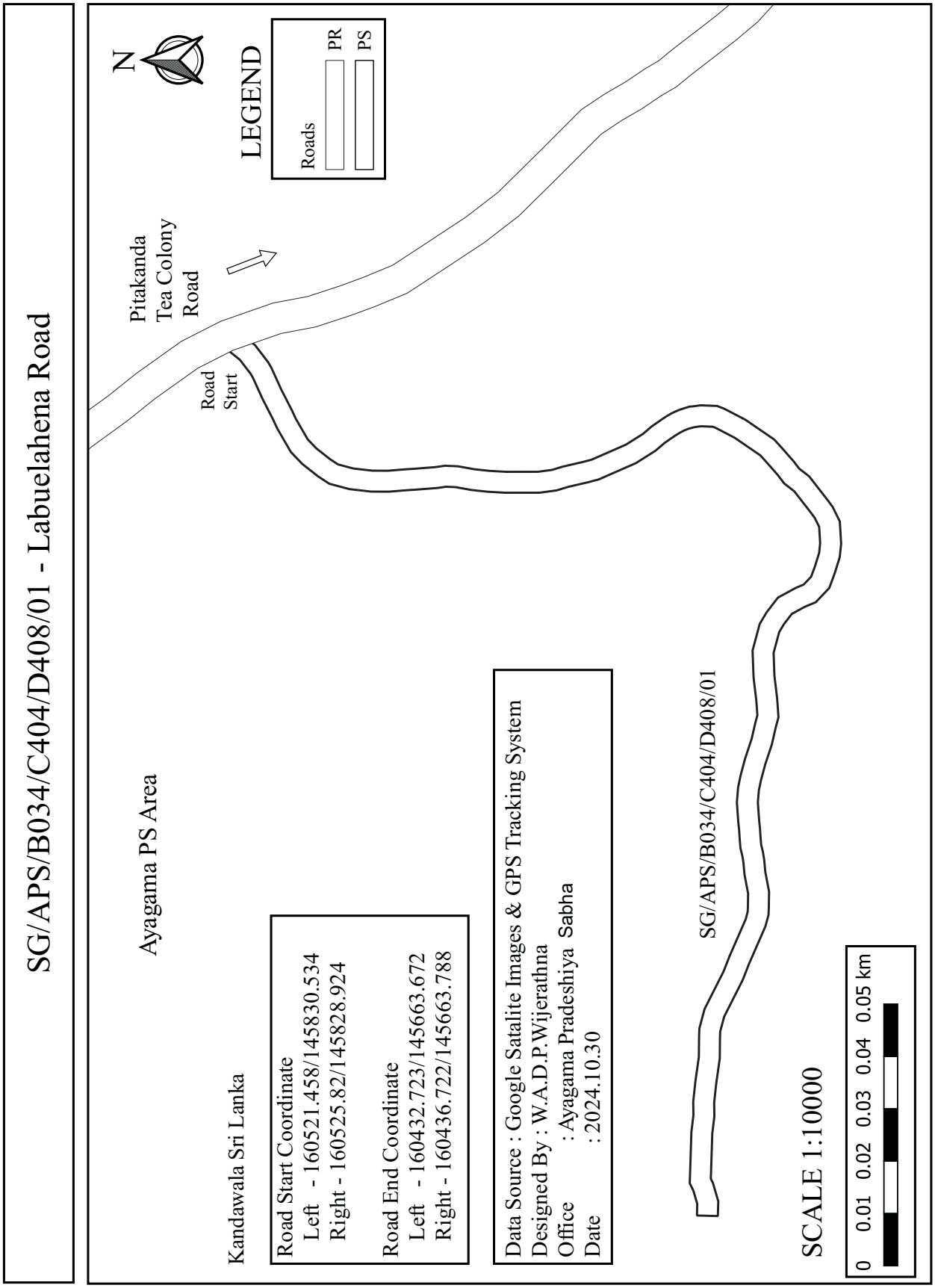
SG/APS/B034/C404/D408/01 - Labuelahena Road
N
LEGEND
Roads
PR
PS
Pitakanda
Tea Colony
Road
Road
Start
Ayagama PS Area
Kandawala Sri Lanka
Road Start Coordinate
Left - 160521.458/145830.534
Right - 160525.82/145828.924
Road End Coordinate
Left - 160432.723/145663.672
Right - 160436.722/145663.788
Data Source : Google Satalite Images & GPS Tracking System
Designed By : W.A.D.P.Wijerathna
Office : Ayagama Pradeshiya Sabha
Date : 2024.10.30
SG/APS/B034/C404/D408/01
SCALE 1:10000
0 0.01 0.02 0.03 0.04 0.05 km

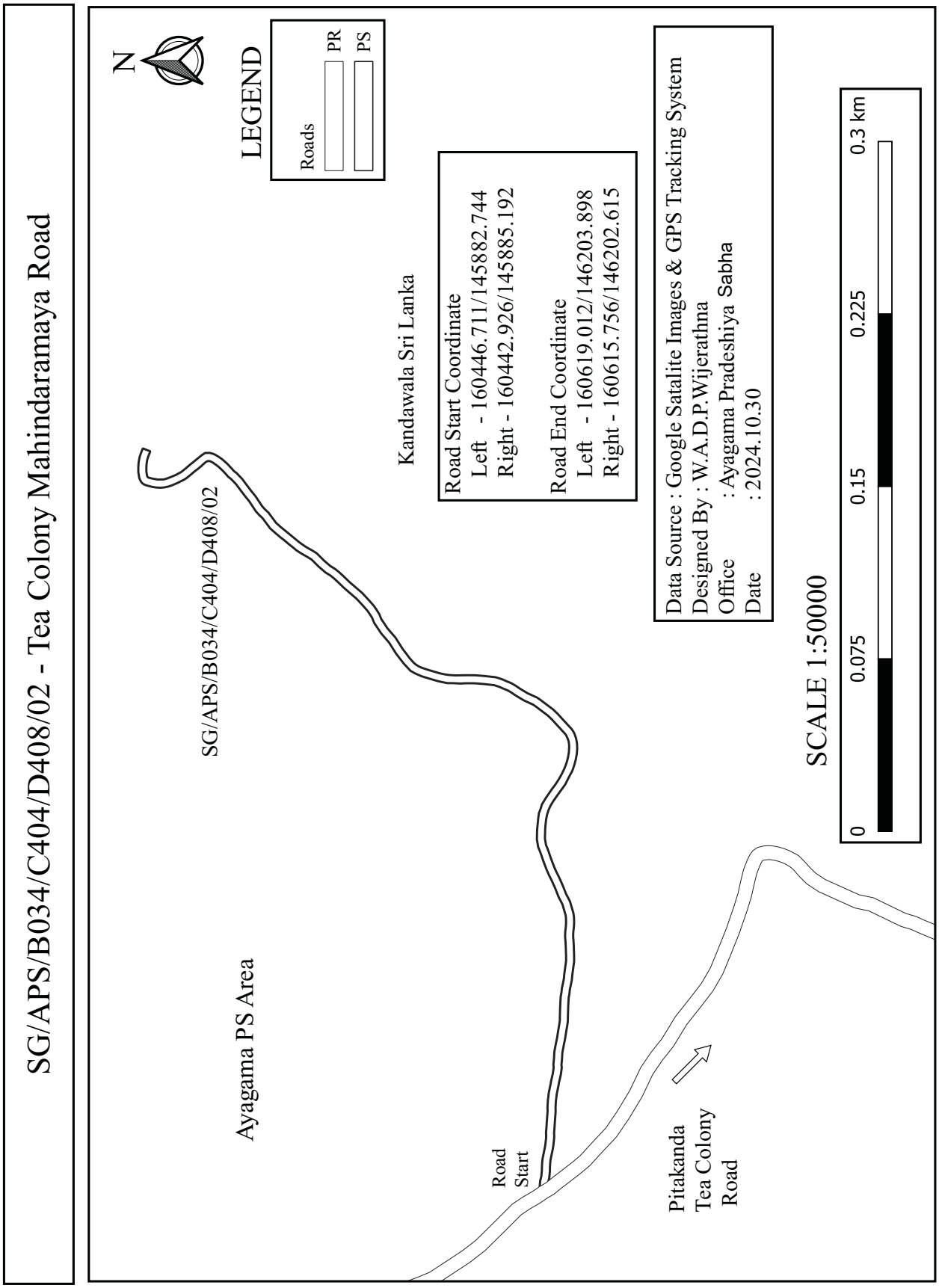
SG/APS/B034/C404/D408/02 - Tea Colony Mahindaramaya Road
N
LEGEND
Roads
PR
PS
Kandawala Sri Lanka
Road Start Coordinate
Left - 160446.711/145882.744
Right - 160442.926/145885.192
Road End Coordinate
Left - 160619.012/146203.898
Right - 160615.756/146202.615
Data Source : Google Satalite Images & GPS Tracking System
Designed By : W.A.D.P.Wijerathna
Office : Ayagama Pradeshiya Sabha
Date : 2024.10.30
SCALE 1:50000
0
0.075
0.15
0.225
0.3 km
SG/APS/B034/C404/D408/02
Ayagama PS Area
Road Start
Pitakanda Tea Colony Road

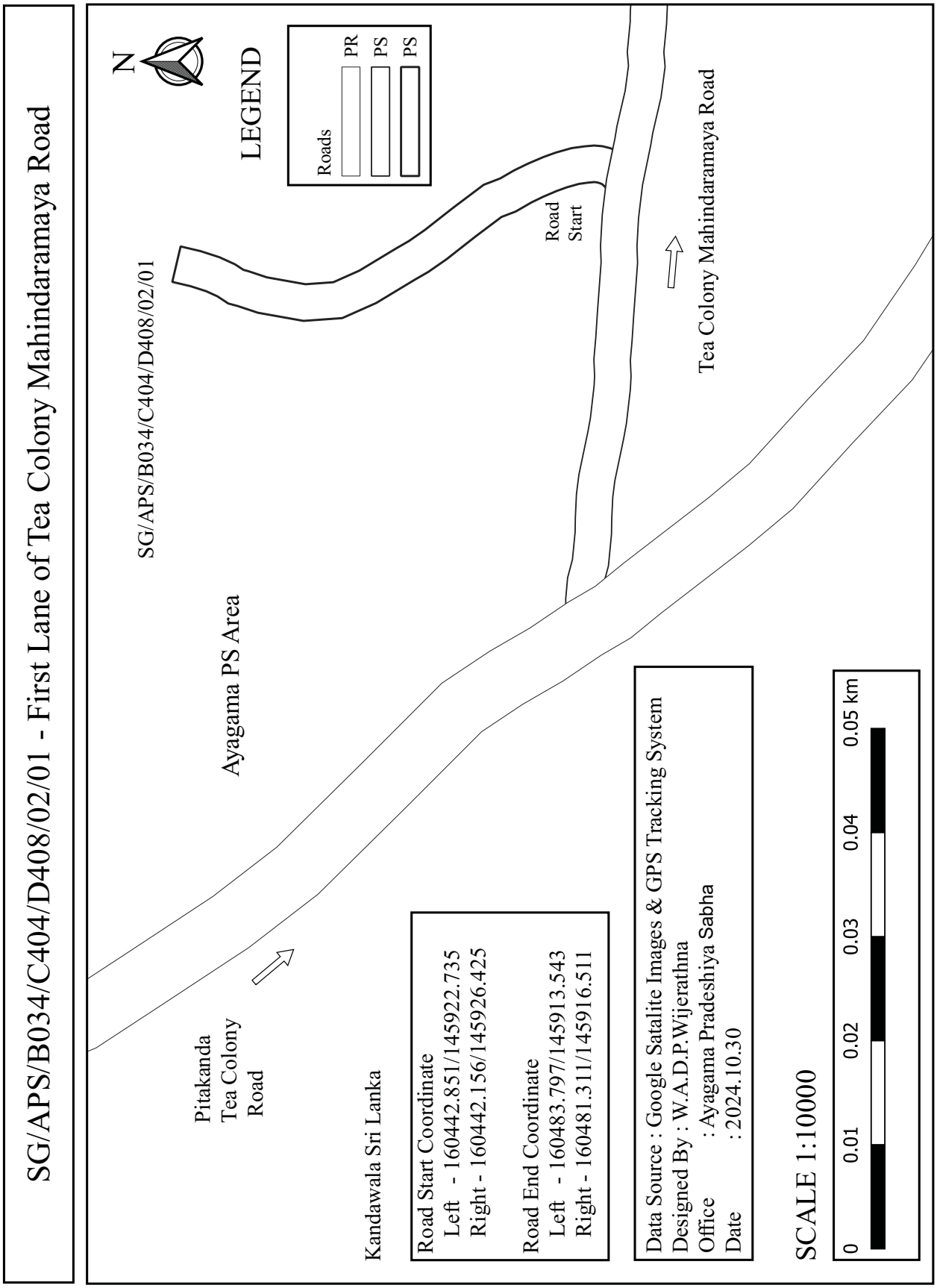
SG/APS/B034/C404/D408/02/01 - First Lane of Tea Colony Mahindaramaya Road
N
LEGEND
Roads
PR
PS
PS
SG/APS/B034/C404/D408/02/01
Ayagama PS Area
Road Start
Tea Colony Mahindaramaya Road
Pitakanda Tea Colony Road
Kandawala Sri Lanka
Road Start Coordinate
Left - 160442.851/145922.735
Right - 160442.156/145926.425
Road End Coordinate
Left - 160483.797/145913.543
Right - 160481.311/145916.511
Data Source : Google Satalite Images & GPS Tracking System
Designed By : W.A.D.P.Wijerathna
Office : Ayagama Pradeshiya Sabha
Date : 2024.10.30
SCALE 1:10000
0
0.01
0.02
0.03
0.04
0.05 km

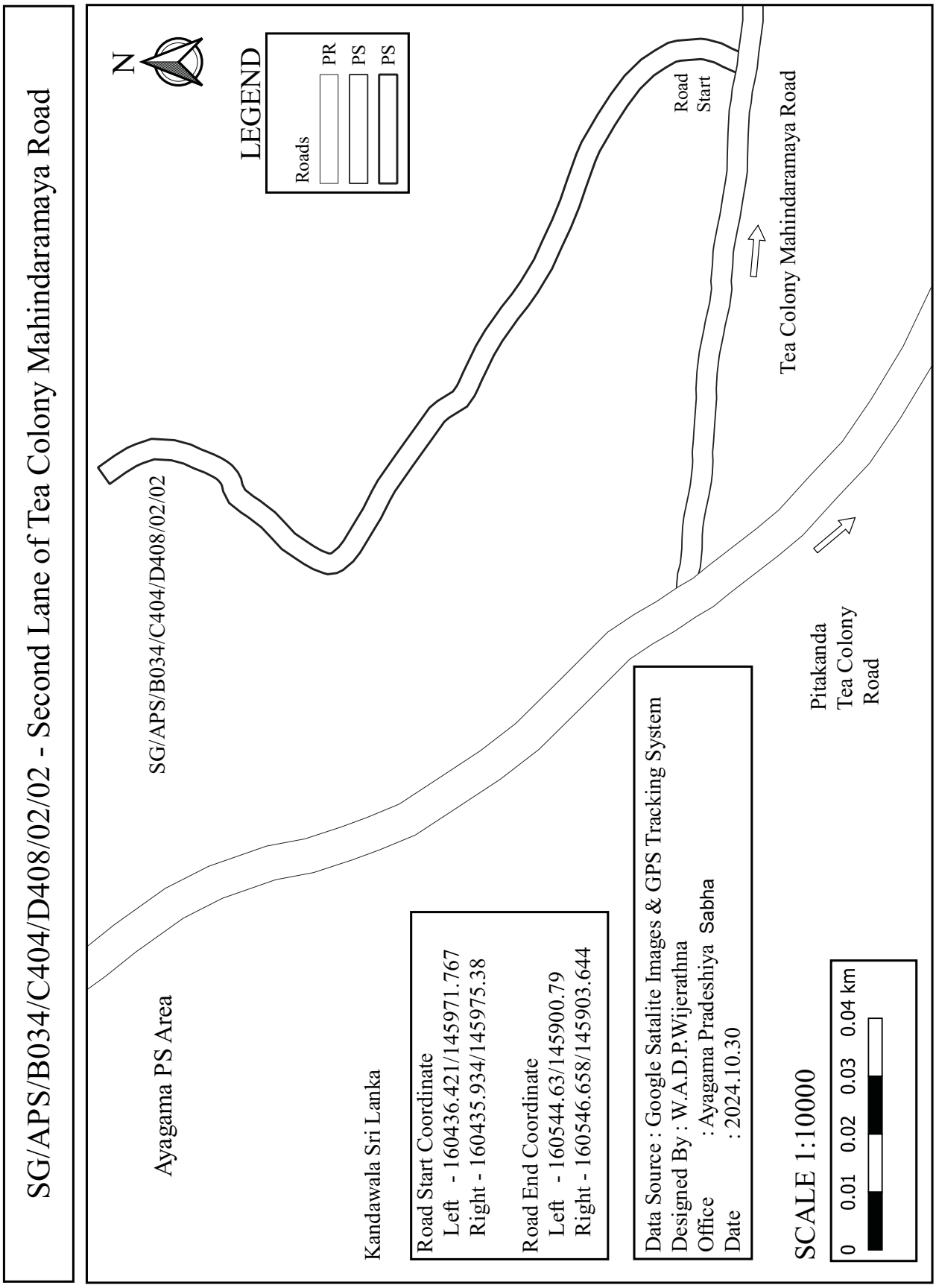
SG/APS/B034/C404/D408/02/02 - Second Lane of Tea Colony Mahindaramaya Road
N
LEGEND
Roads
PR
PS
PS
SG/APS/B034/C404/D408/02/02
Road Start
Tea Colony Mahindaramaya Road
Pitakanda Tea Colony Road
Ayagama PS Area
Kandawala Sri Lanka
Road Start Coordinate
Left - 160436.421/145971.767
Right - 160435.934/145975.38
Road End Coordinate
Left - 160544.63/145900.79
Right - 160546.658/145903.644
Data Source : Google Satalite Images & GPS Tracking System
Designed By : W.A.D.P.Wijerathna
Office : Ayagama Pradeshiya Sabha
Date : 2024.10.30
SCALE 1:10000
0 0.01 0.02 0.03 0.04 km

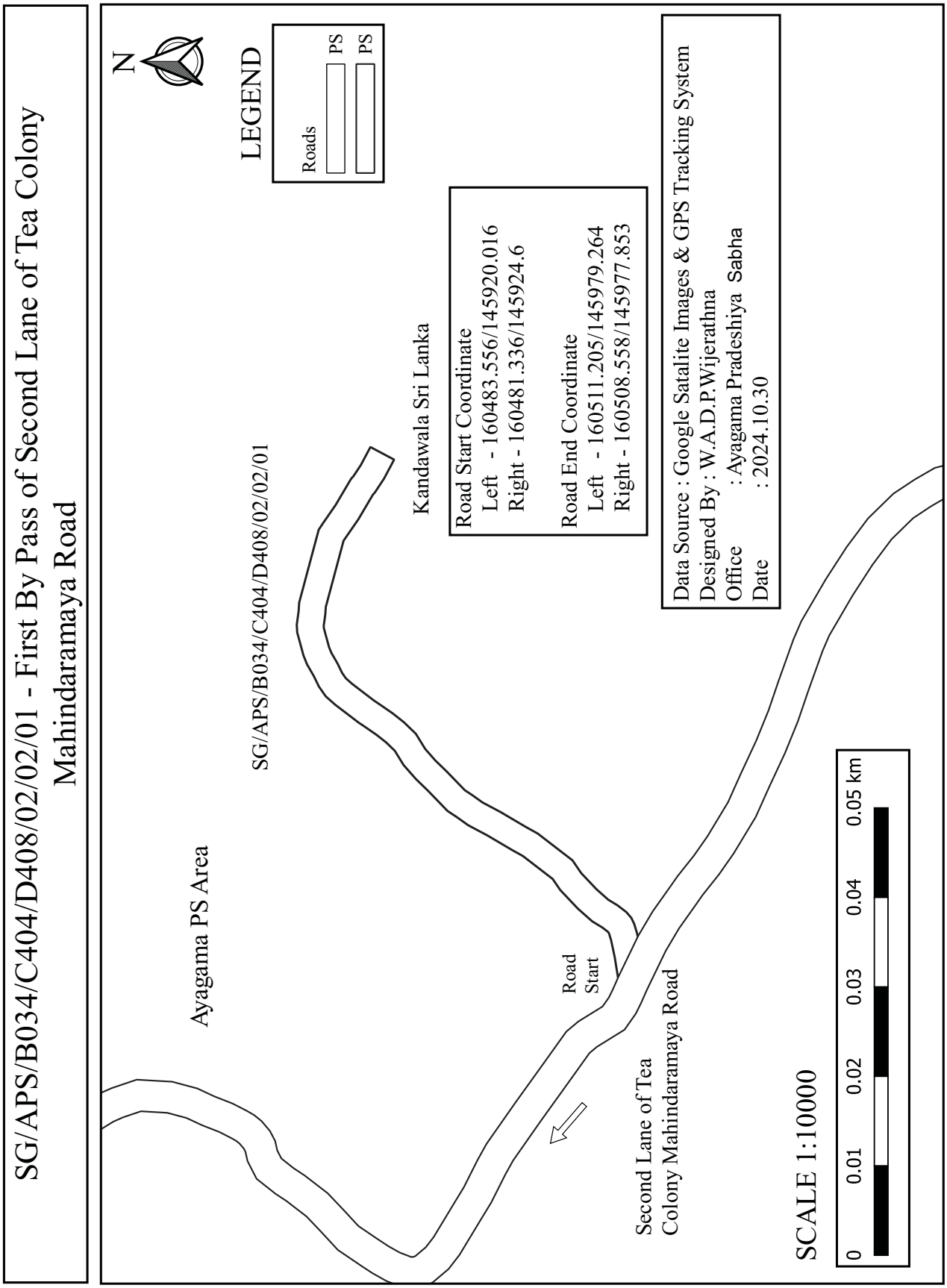
SG/APS/B034/C404/D408/02/02/01 - First By Pass of Second Lane of Tea Colony Mahindaramaya Road
N
LEGEND
Roads
PS
PS
Road Start Coordinate
Left - 160483.556/145920.016
Right - 160481.336/145924.6
Road End Coordinate
Left - 160511.205/145979.264
Right - 160508.558/145977.853
Data Source : Google Satalite Images & GPS Tracking System
Designed By : W.A.D.P.Wijerathna
Office : Ayagama Pradeshiya Sabha
Date : 2024.10.30
Kandawala Sri Lanka
SG/APS/B034/C404/D408/02/02/01
Ayagama PS Area
Road Start
Second Lane of Tea Colony Mahindaramaya Road
SCALE 1:10000
0
0.01
0.02
0.03
0.04
0.05 km

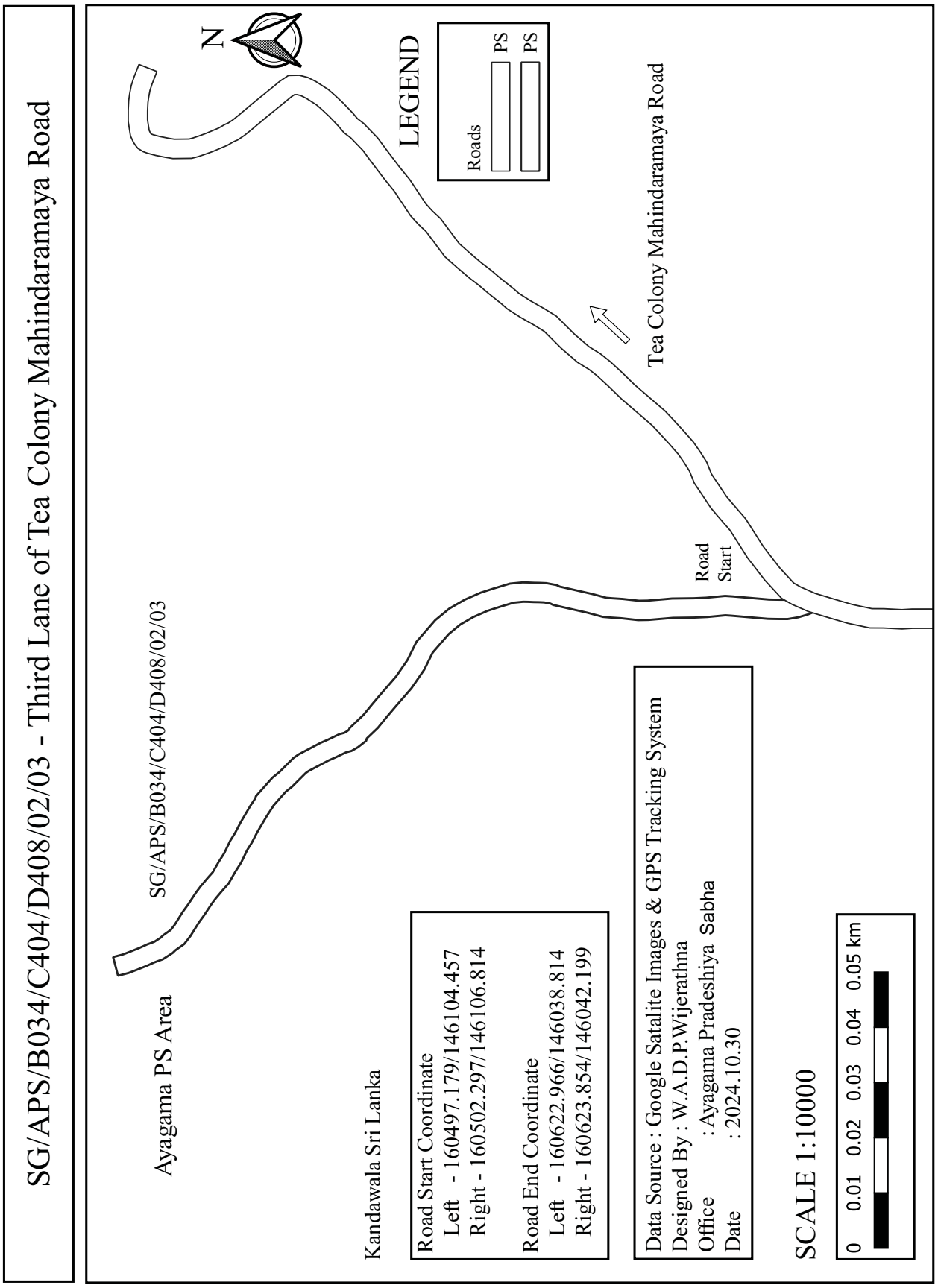
SG/APS/B034/C404/D408/02/03 - Third Lane of Tea Colony Mahindaramaya Road
N
LEGEND
Roads
PS
PS
Tea Colony Mahindaramaya Road
Road Start
SG/APS/B034/C404/D408/02/03
Ayagama PS Area
Kandawala Sri Lanka
Road Start Coordinate
Left - 160497.179/146104.457
Right - 160502.297/146106.814
Road End Coordinate
Left - 160622.966/146038.814
Right - 160623.854/146042.199
Data Source : Google Satalite Images & GPS Tracking System
Designed By : W.A.D.P.Wijerathna
Office : Ayagama Pradeshiya Sabha
Date : 2024.10.30
SCALE 1:10000
0 0.01 0.02 0.03 0.04 0.05 km

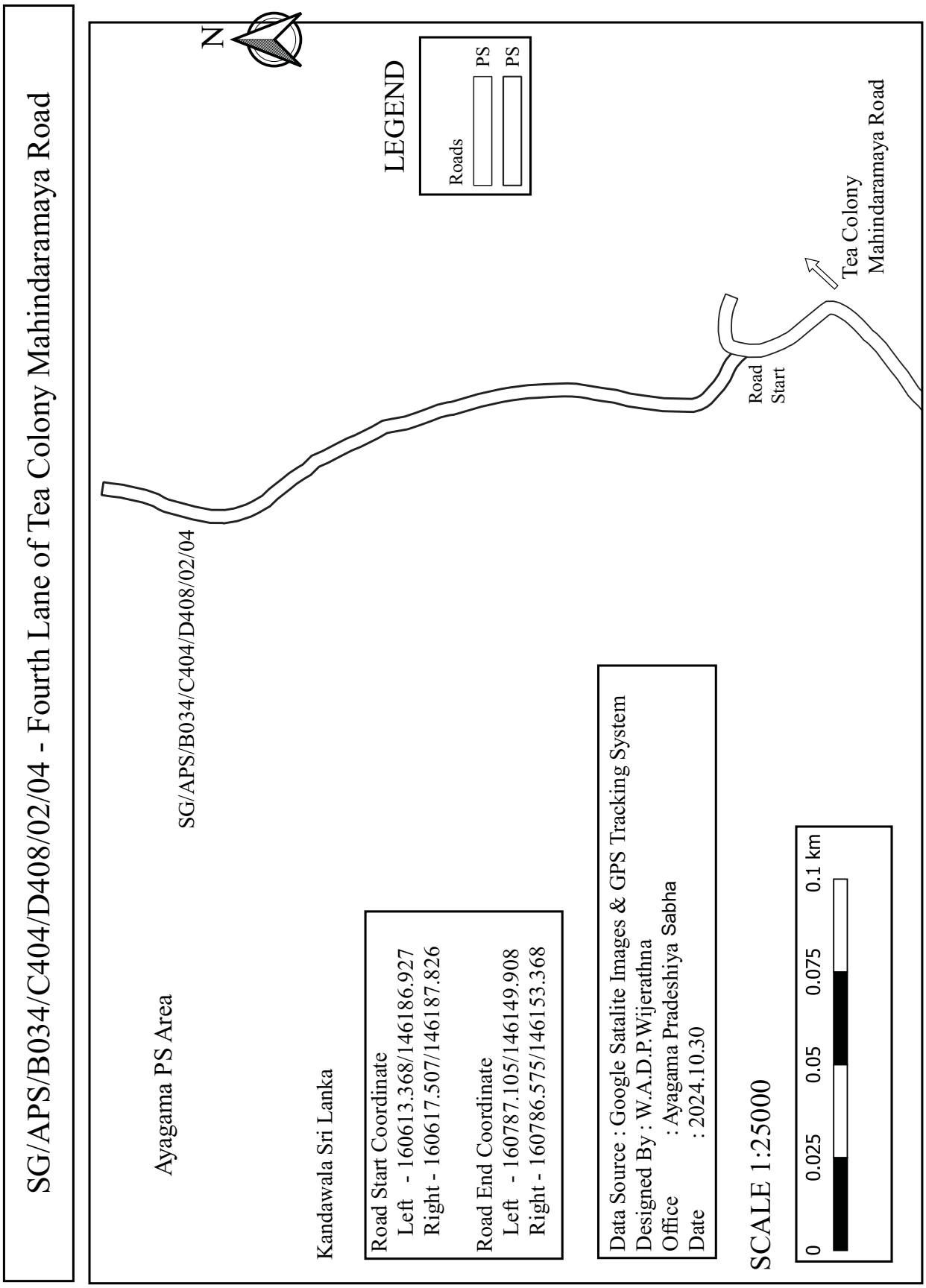
SG/APS/B034/C404/D408/02/04 - Fourth Lane of Tea Colony Mahindaramaya Road
N
LEGEND
Roads
PS
PS
Tea Colony
Mahindaramaya Road
Road
Start
SG/APS/B034/C404/D408/02/04
Ayagama PS Area
Kandawala Sri Lanka
Road Start Coordinate
Left - 160613.368/146186.927
Right - 160617.507/146187.826
Road End Coordinate
Left - 160787.105/146149.908
Right - 160786.575/146153.368
Data Source : Google Satalite Images & GPS Tracking System
Designed By : W.A.D.P.Wijerathna
Office : Ayagama Pradeshiya Sabha
Date : 2024.10.30
SCALE 1:25000
0
0.025
0.05
0.075
0.1 km

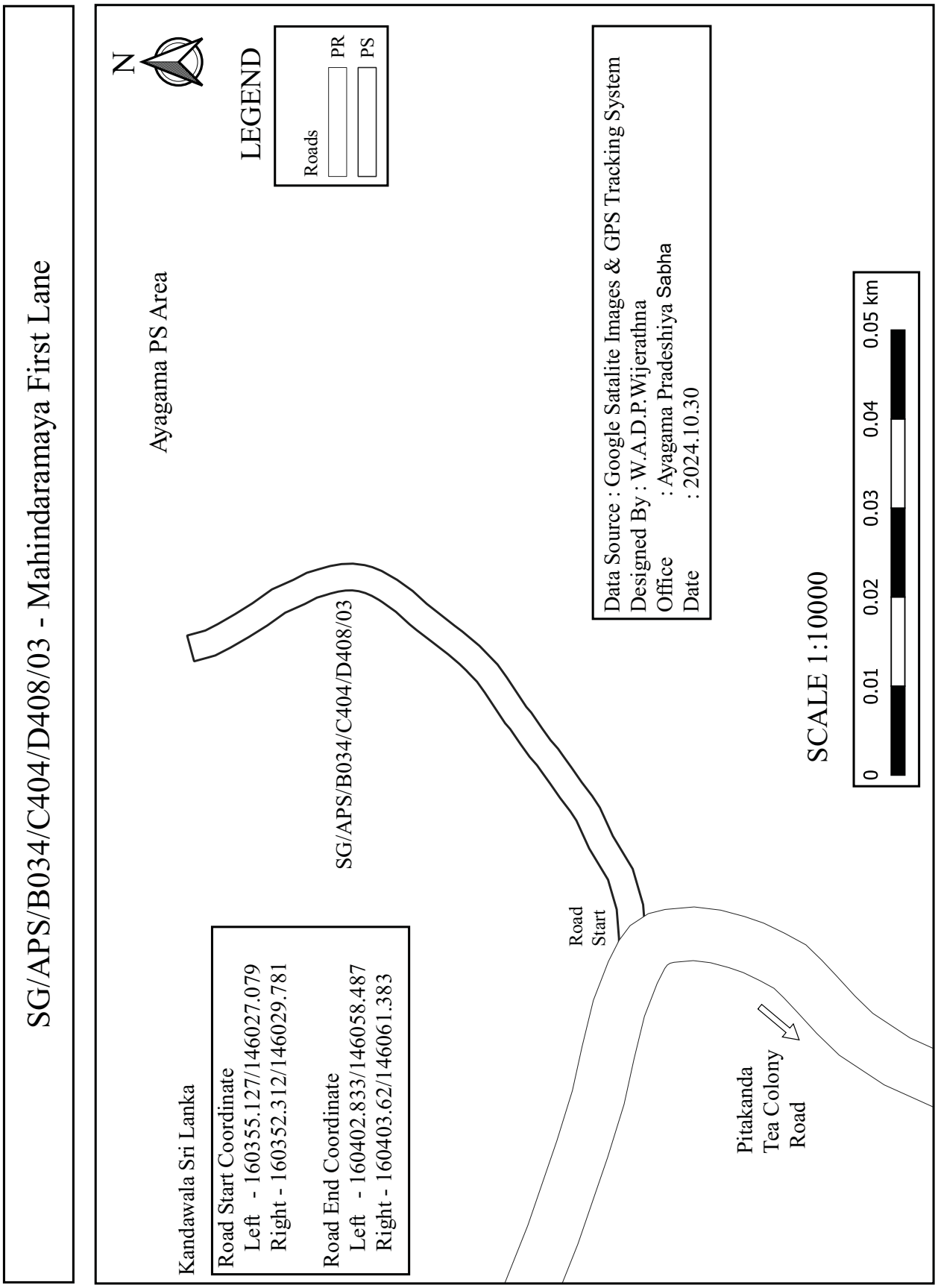
SG/APS/B034/C404/D408/03 - Mahindaramaya First Lane
N
LEGEND
Roads
PR
PS
Ayagama PS Area
Data Source : Google Satalite Images & GPS Tracking System
Designed By : W.A.D.P.Wijerathna
Office : Ayagama Pradeshiya Sabha
Date : 2024.10.30
SG/APS/B034/C404/D408/03
SCALE 1:10000
0
0.01
0.02
0.03
0.04
0.05 km
Road Start
Kandawala Sri Lanka
Road Start Coordinate
Left - 160355.127/146027.079
Right - 160352.312/146029.781
Road End Coordinate
Left - 160402.833/146058.487
Right - 160403.62/146061.383
Pitakanda Tea Colony Road

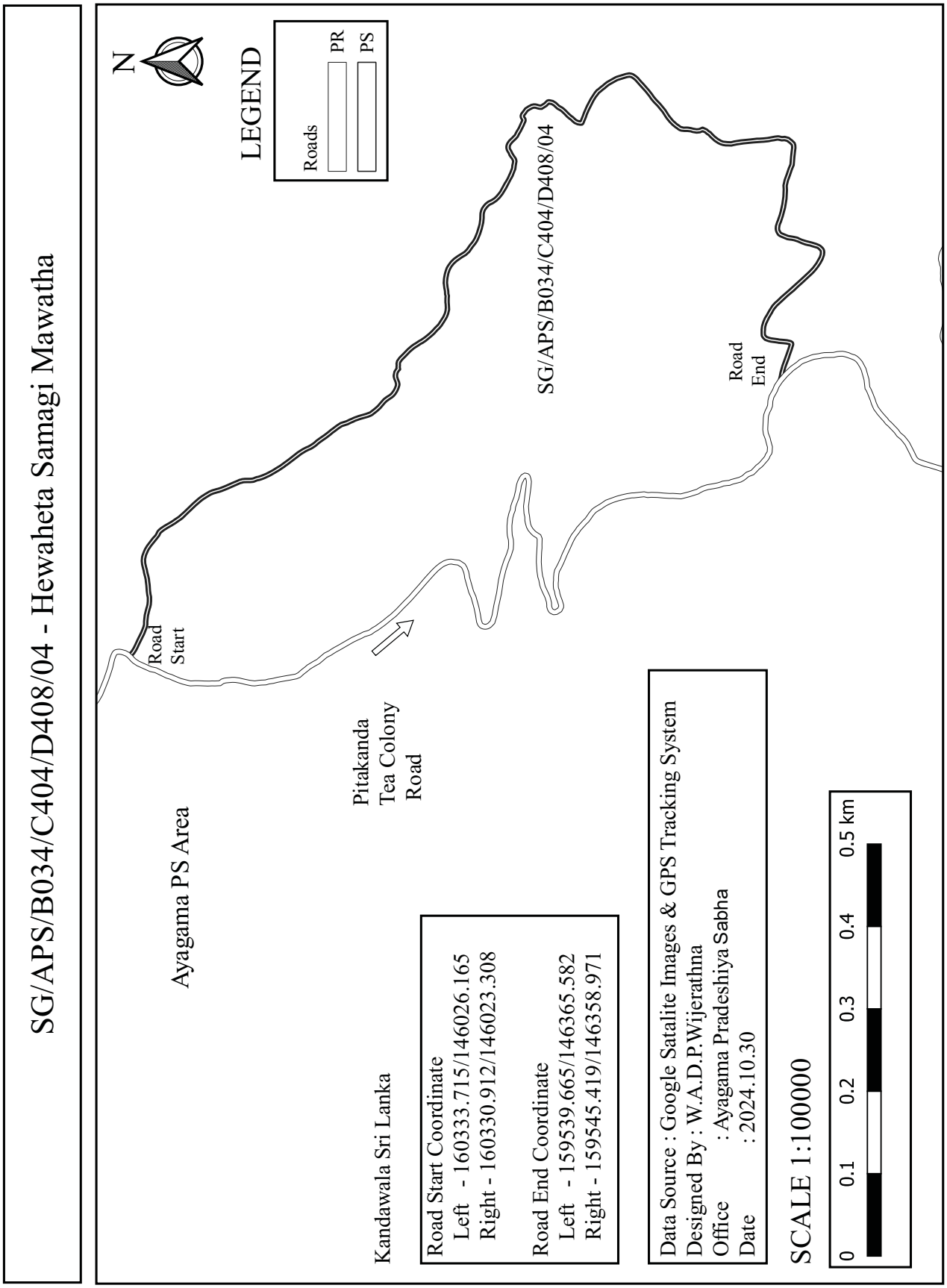
SG/APS/B034/C404/D408/04 - Hewaheta Samagi Mawatha
N
LEGEND
Roads
PR
PS
SG/APS/B034/C404/D408/04
Road Start
Road End
Pitakanda Tea Colony Road
Ayagama PS Area
Kandawala Sri Lanka
Road Start Coordinate
Left - 160333.715/146026.165
Right - 160330.912/146023.308
Road End Coordinate
Left - 159539.665/146365.582
Right - 159545.419/146358.971
Data Source : Google Satalite Images & GPS Tracking System
Designed By : W.A.D.P.Wijerathna
Office : Ayagama Pradeshiya Sabha
Date : 2024.10.30
SCALE 1:100000
0 0.1 0.2 0.3 0.4 0.5 km

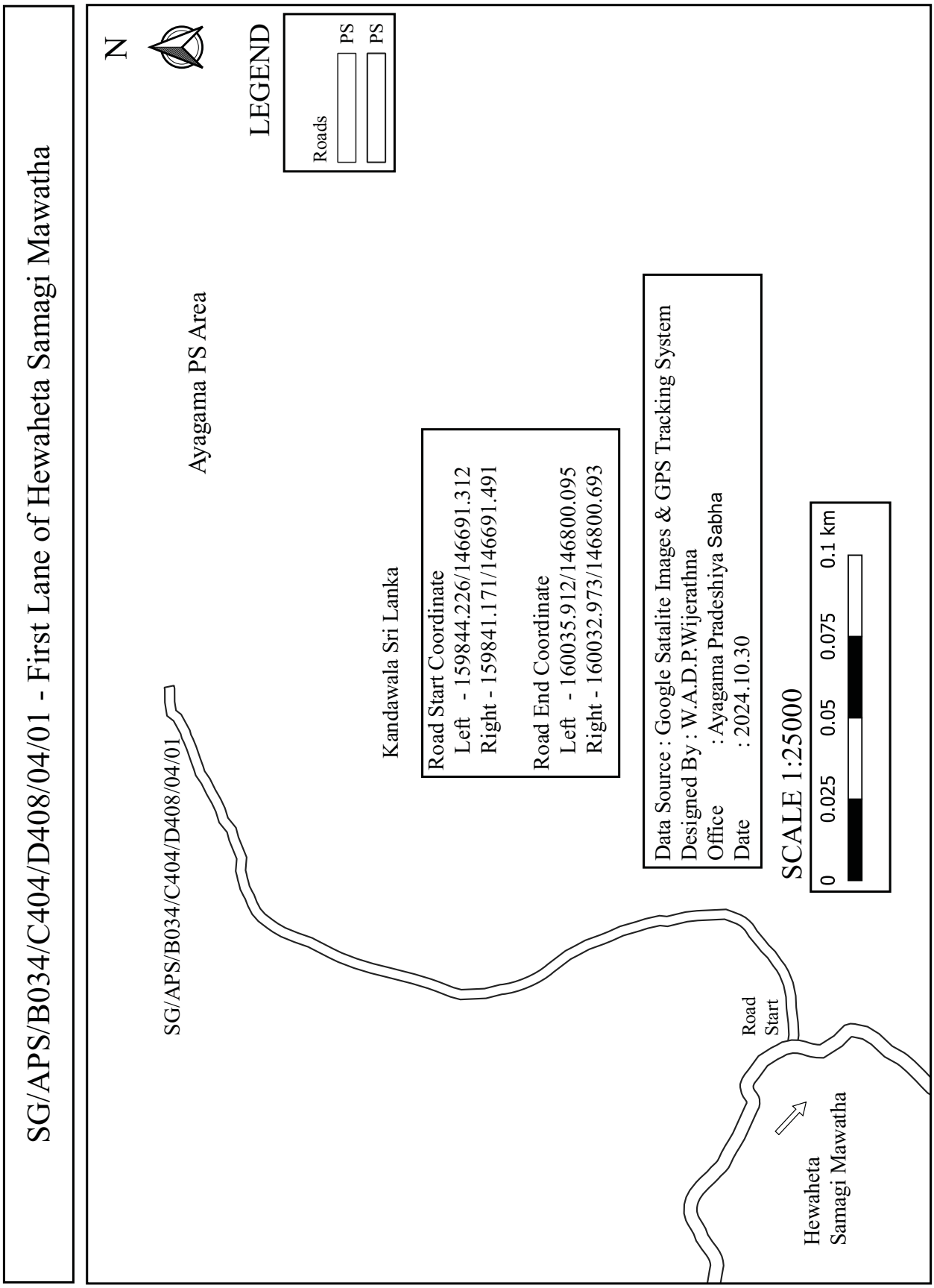
SG/APS/B034/C404/D408/04/01 - First Lane of Hewaheta Samagi Mawatha
N
LEGEND
Roads
PS
PS
Ayagama PS Area
Kandawala Sri Lanka
Road Start Coordinate
Left - 159844.226/146691.312
Right - 159841.171/146691.491
Road End Coordinate
Left - 160035.912/146800.095
Right - 160032.973/146800.693
Data Source : Google Satalite Images & GPS Tracking System
Designed By : W.A.D.P.Wijerathna
Office : Ayagama Pradeshiya Sabha
Date : 2024.10.30
SCALE 1:25000
0 0.025 0.05 0.075 0.1 km
SG/APS/B034/C404/D408/04/01
Road Start
Hewaheta Samagi Mawatha

SG/APS/B034/C404/D408/04/01/01 - First By Pass of First Lane of Hewaheta Samagi Mawatha

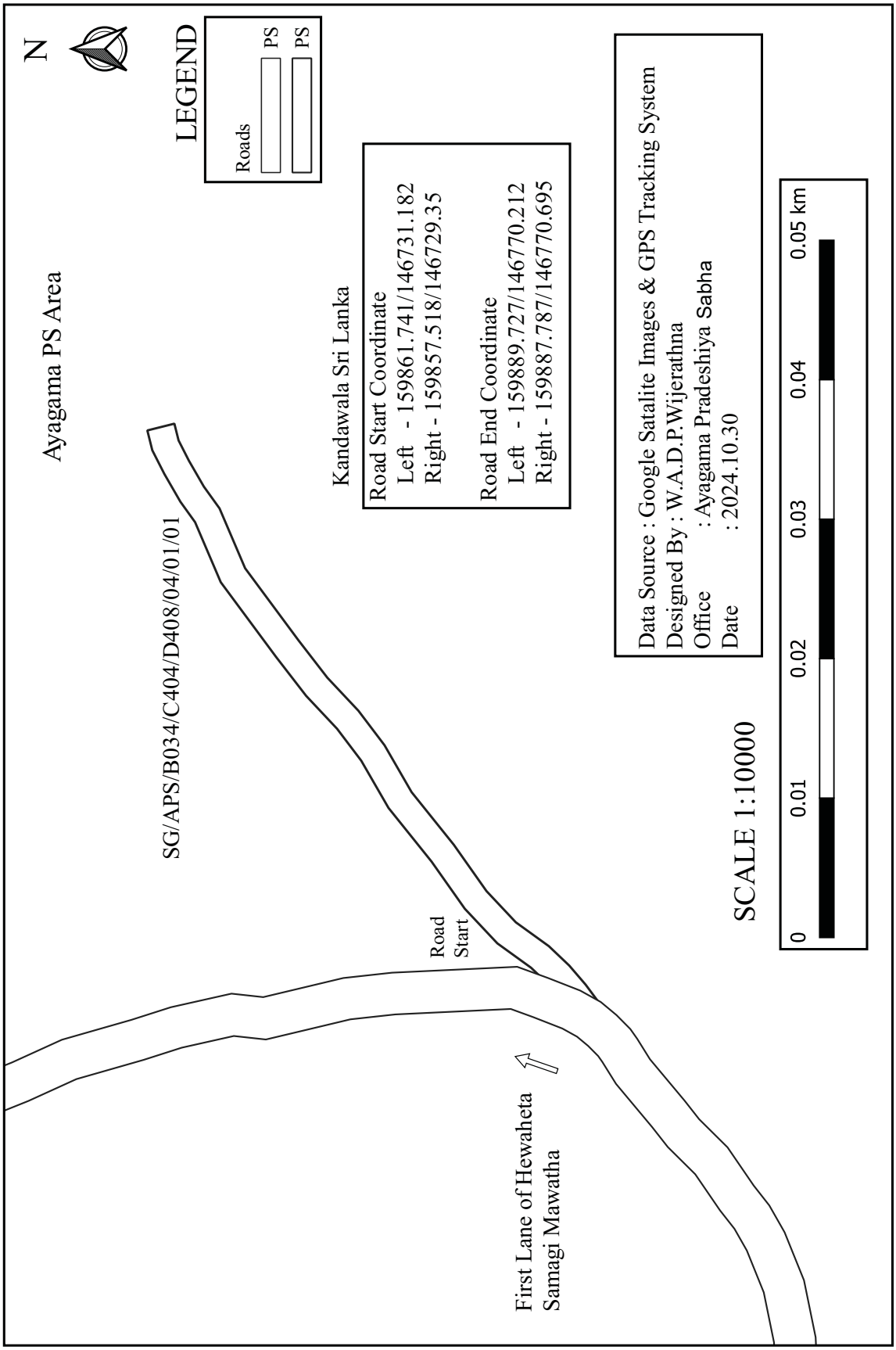

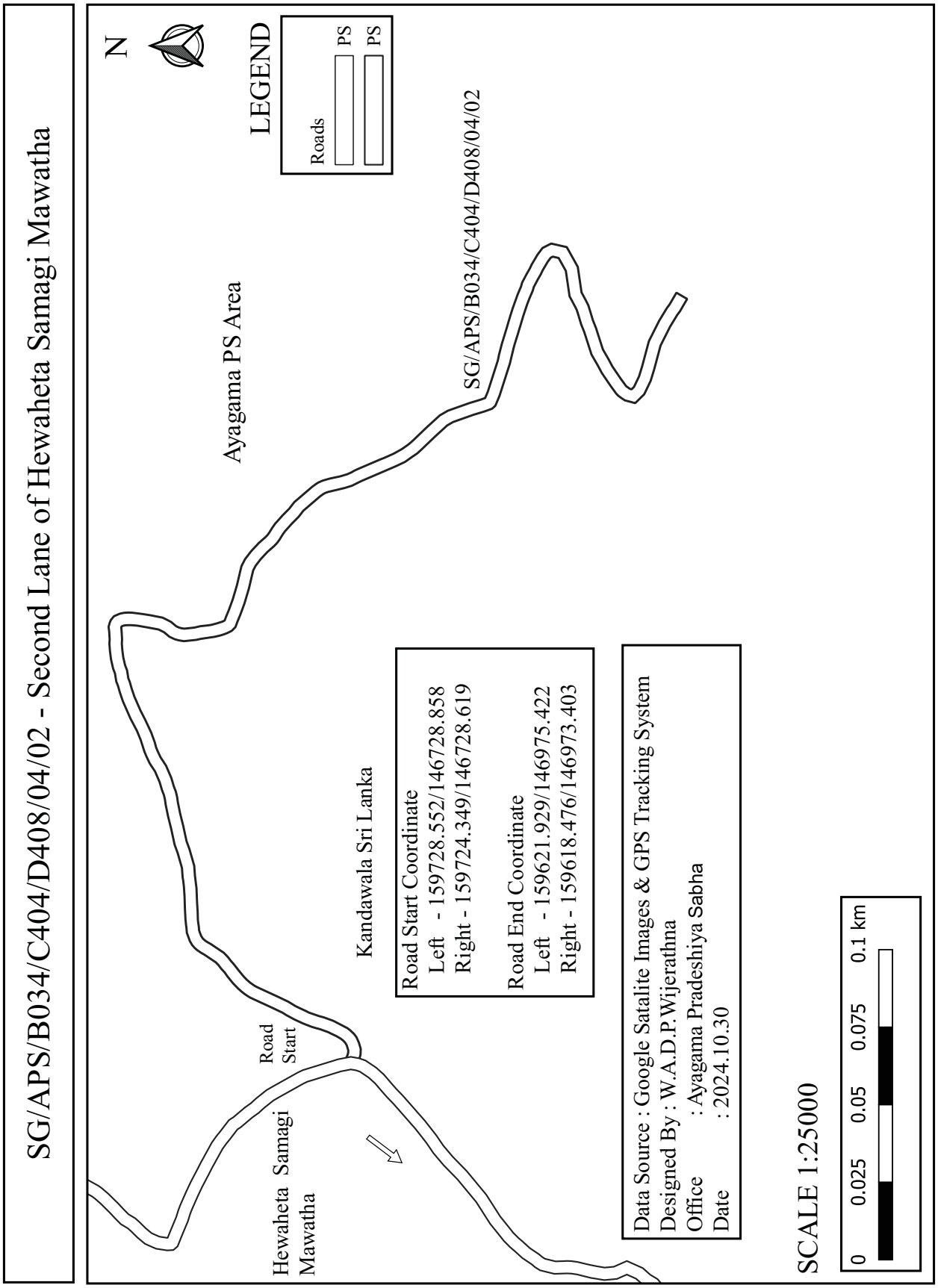
SG/APS/B034/C404/D408/04/02 - Second Lane of Hewaheta Samagi Mawatha
N
LEGEND
Roads
PS
PS
Ayagama PS Area
SG/APS/B034/C404/D408/04/02
Kandawala Sri Lanka
Road Start Coordinate
Left - 159728.552/146728.858
Right - 159724.349/146728.619
Road End Coordinate
Left - 159621.929/146975.422
Right - 159618.476/146973.403
Road Start
Hewaheta Samagi Mawatha
Data Source : Google Satalite Images & GPS Tracking System
Designed By : W.A.D.P.Wijerathna
Office : Ayagama Pradeshiya Sabha
Date : 2024.10.30
SCALE 1:25000
0 0.025 0.05 0.075 0.1 km

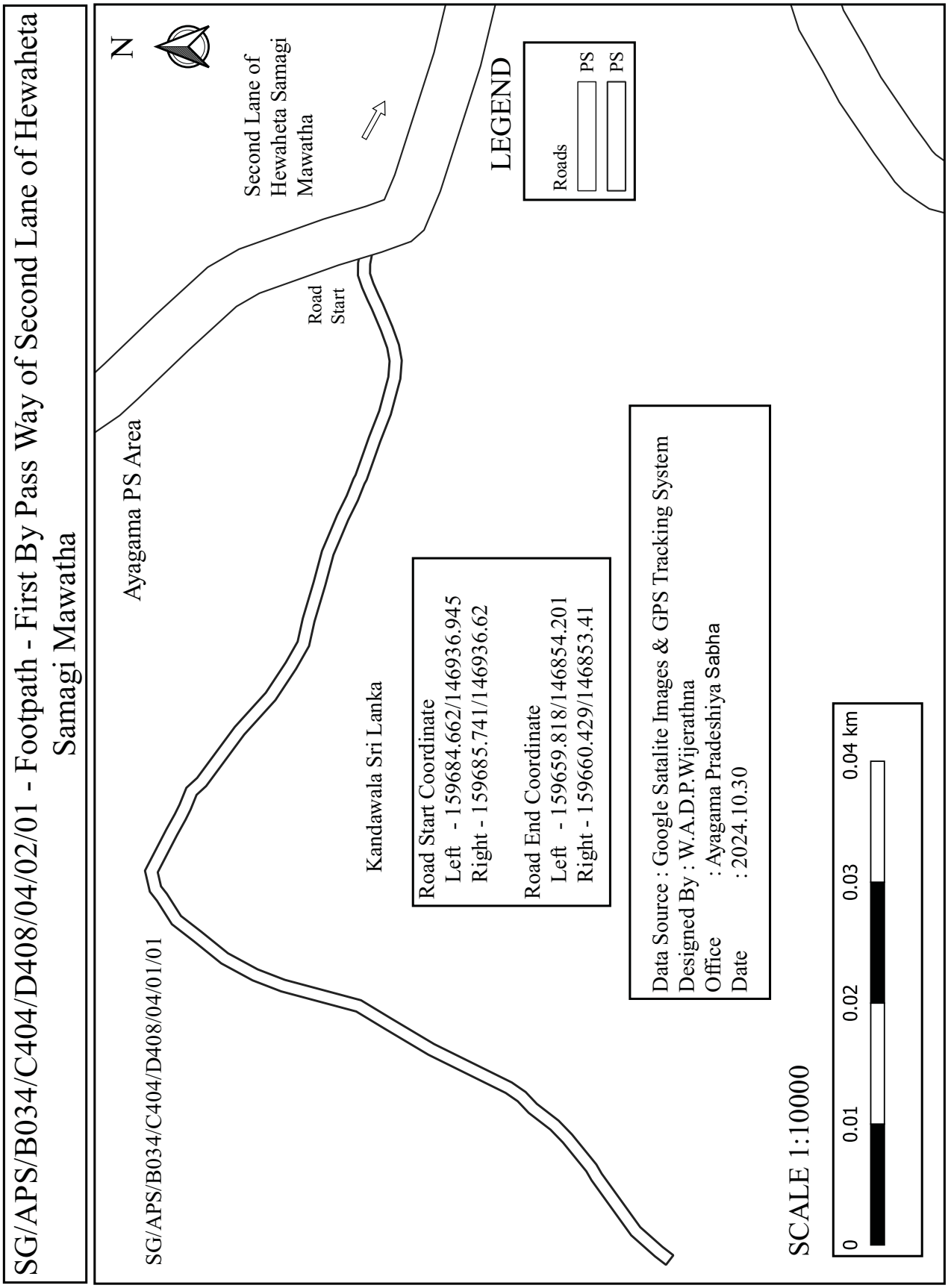
SG/APS/B034/C404/D408/04/02/01 - Footpath - First By Pass Way of Second Lane of Hewaheta Samagi Mawatha
N
Second Lane of Hewaheta Samagi Mawatha
LEGEND
Roads
PS
PS
Road Start
Ayagama PS Area
Kandawala Sri Lanka
Road Start Coordinate
Left - 159684.662/146936.945
Right - 159685.741/146936.62
Road End Coordinate
Left - 159659.818/146854.201
Right - 159660.429/146853.41
Data Source : Google Satalite Images & GPS Tracking System
Designed By : W.A.D.P.Wijerathna
Office : Ayagama Pradeshiya Sabha
Date : 2024.10.30
SG/APS/B034/C404/D408/04/01/01
SCALE 1:10000
0
0.01
0.02
0.03
0.04 km

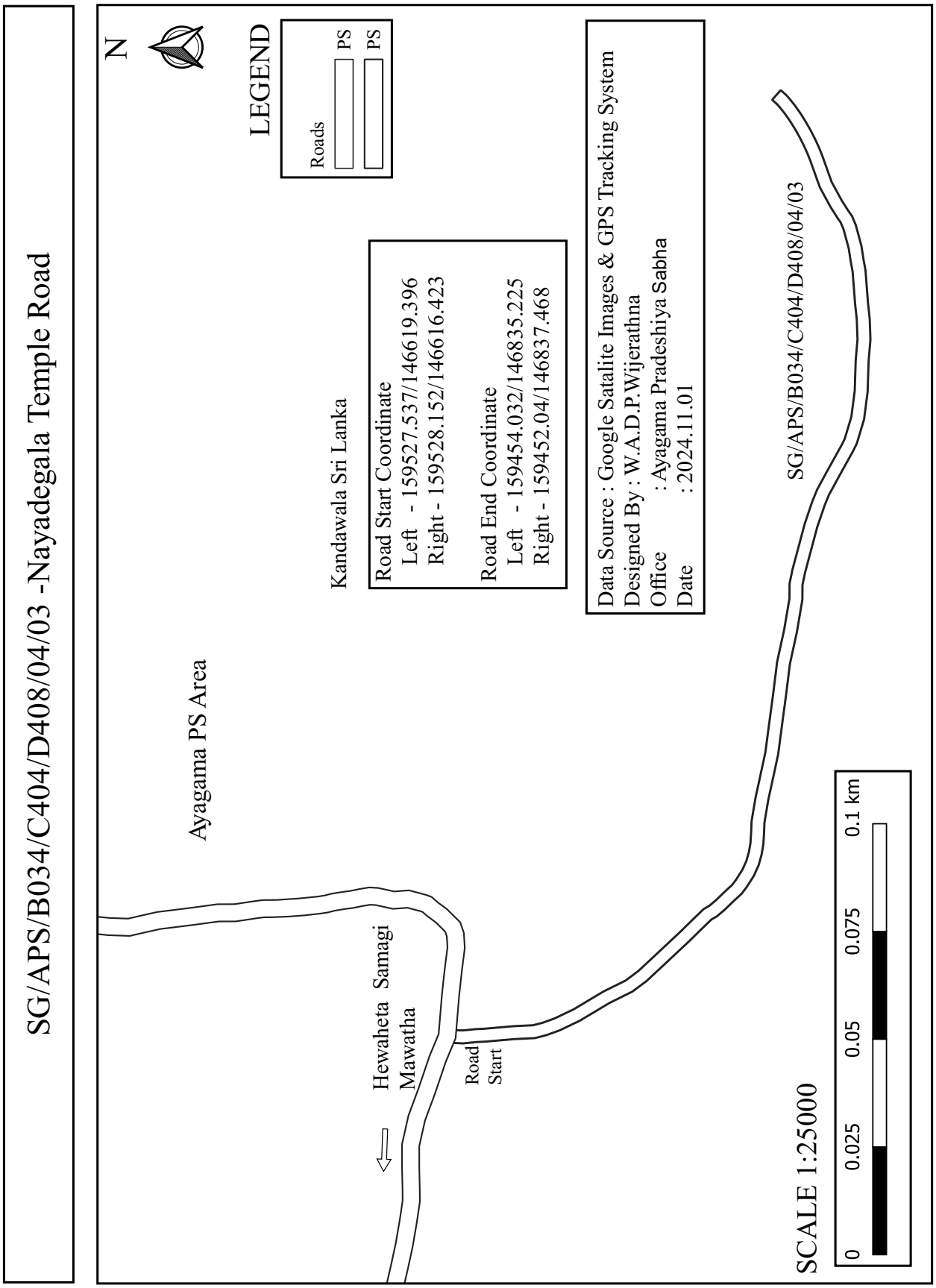
SG/APS/B034/C404/D408/04/03 -Nayadegala Temple Road
N
LEGEND
Roads
PS
PS
Kandawala Sri Lanka
Road Start Coordinate
Left - 159527.537/146619.396
Right - 159528.152/146616.423
Road End Coordinate
Left - 159454.032/146835.225
Right - 159452.04/146837.468
Data Source : Google Satalite Images & GPS Tracking System
Designed By : W.A.D.P.Wijerathna
Office : Ayagama Pradeshiya Sabha
Date : 2024.11.01
SG/APS/B034/C404/D408/04/03
Ayagama PS Area
Hewaheta Samagi Mawatha
Road Start
SCALE 1:25000
0
0.025
0.05
0.075
0.1 km

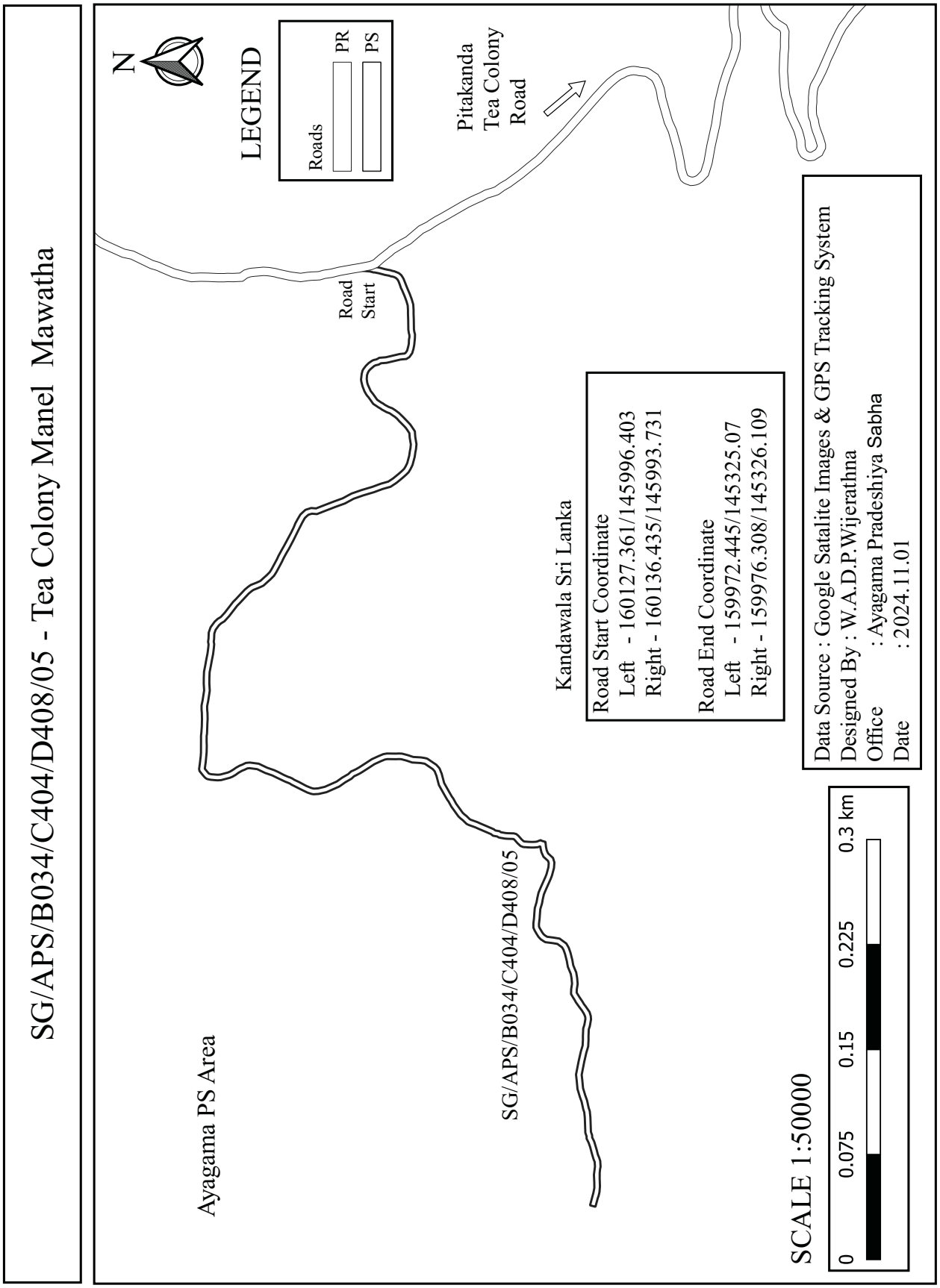
SG/APS/B034/C404/D408/05 - Tea Colony Manel Mawatha
N
LEGEND
Roads
PR
PS
Pitakanda Tea Colony Road
Road Start
Kandawala Sri Lanka
Road Start Coordinate
Left - 160127.361/145996.403
Right - 160136.435/145993.731
Road End Coordinate
Left - 159972.445/145325.07
Right - 159976.308/145326.109
Data Source : Google Satalite Images & GPS Tracking System
Designed By : W.A.D.P.Wijerathna
Office : Ayagama Pradeshiya Sabha
Date : 2024.11.01
Ayagama PS Area
SG/APS/B034/C404/D408/05
SCALE 1:50000
0
0.075
0.15
0.225
0.3 km

SG/APS/B034/C404/D408/06 - First Lane of Pitakanda Tea Colony Road

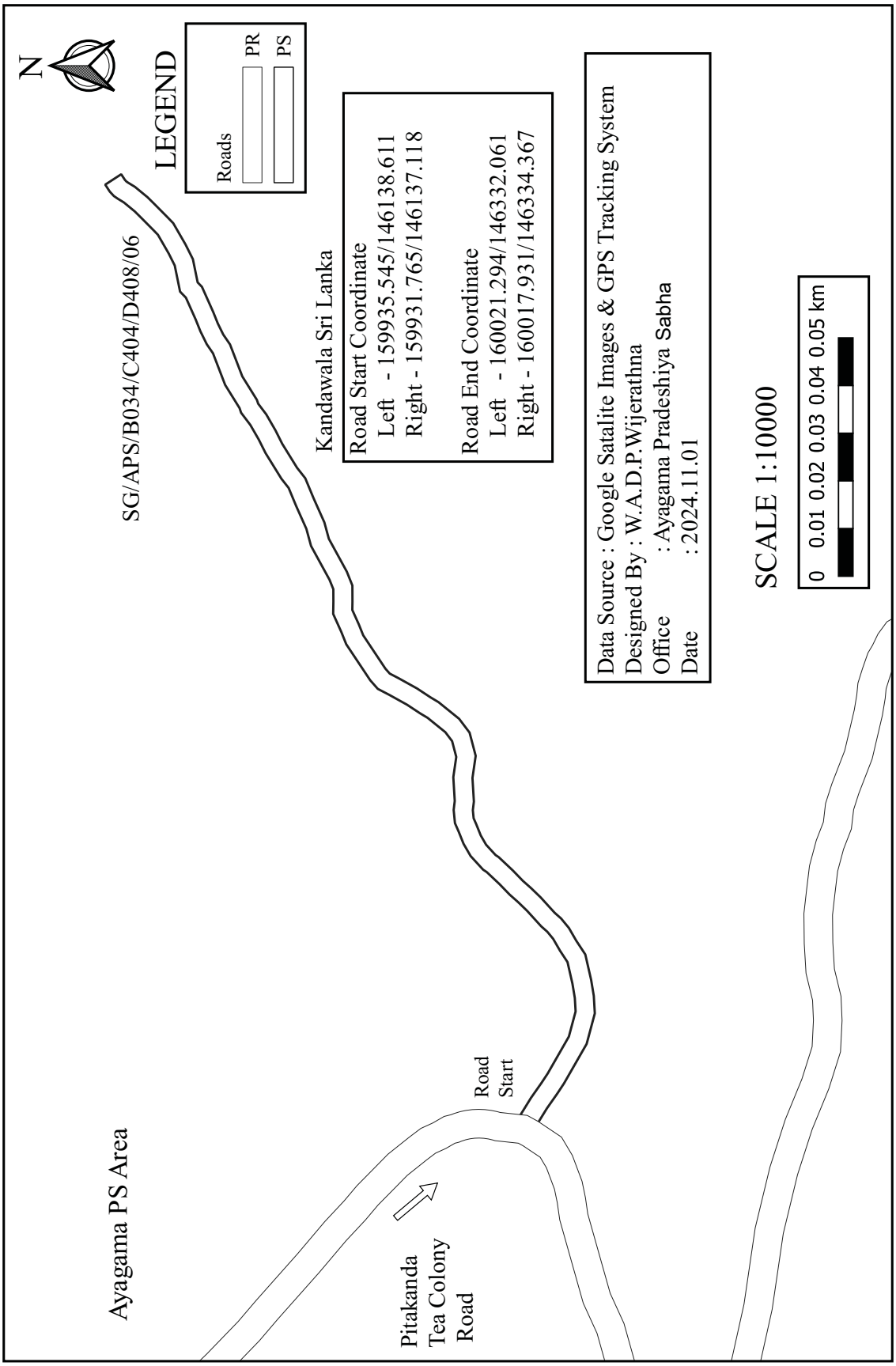

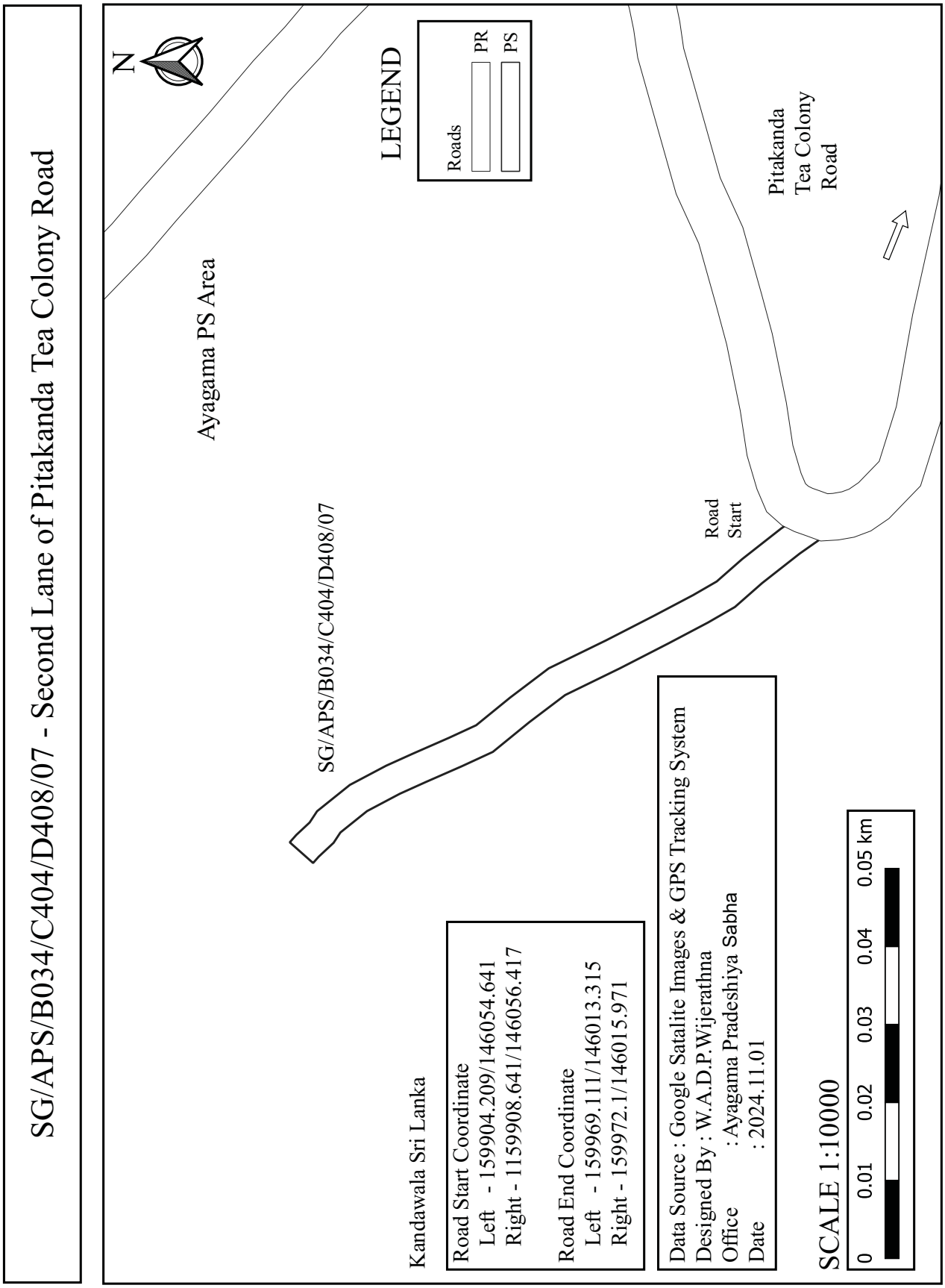
SG/APS/B034/C404/D408/07 - Second Lane of Pitakanda Tea Colony Road
N
LEGEND
Roads
PR
PS
Ayagama PS Area
Pitakanda
Tea Colony
Road
Road
Start
SG/APS/B034/C404/D408/07
Kandawala Sri Lanka
Road Start Coordinate
Left - 159904.209/146054.641
Right - 1159908.641/146056.417
Road End Coordinate
Left - 159969.111/146013.315
Right - 159972.1/146015.971
Data Source : Google Satalite Images & GPS Tracking System
Designed By : W.A.D.P.Wijerathna
Office : Ayagama Pradeshiya Sabha
Date : 2024.11.01
SCALE 1:10000
0 0.01 0.02 0.03 0.04 0.05 km

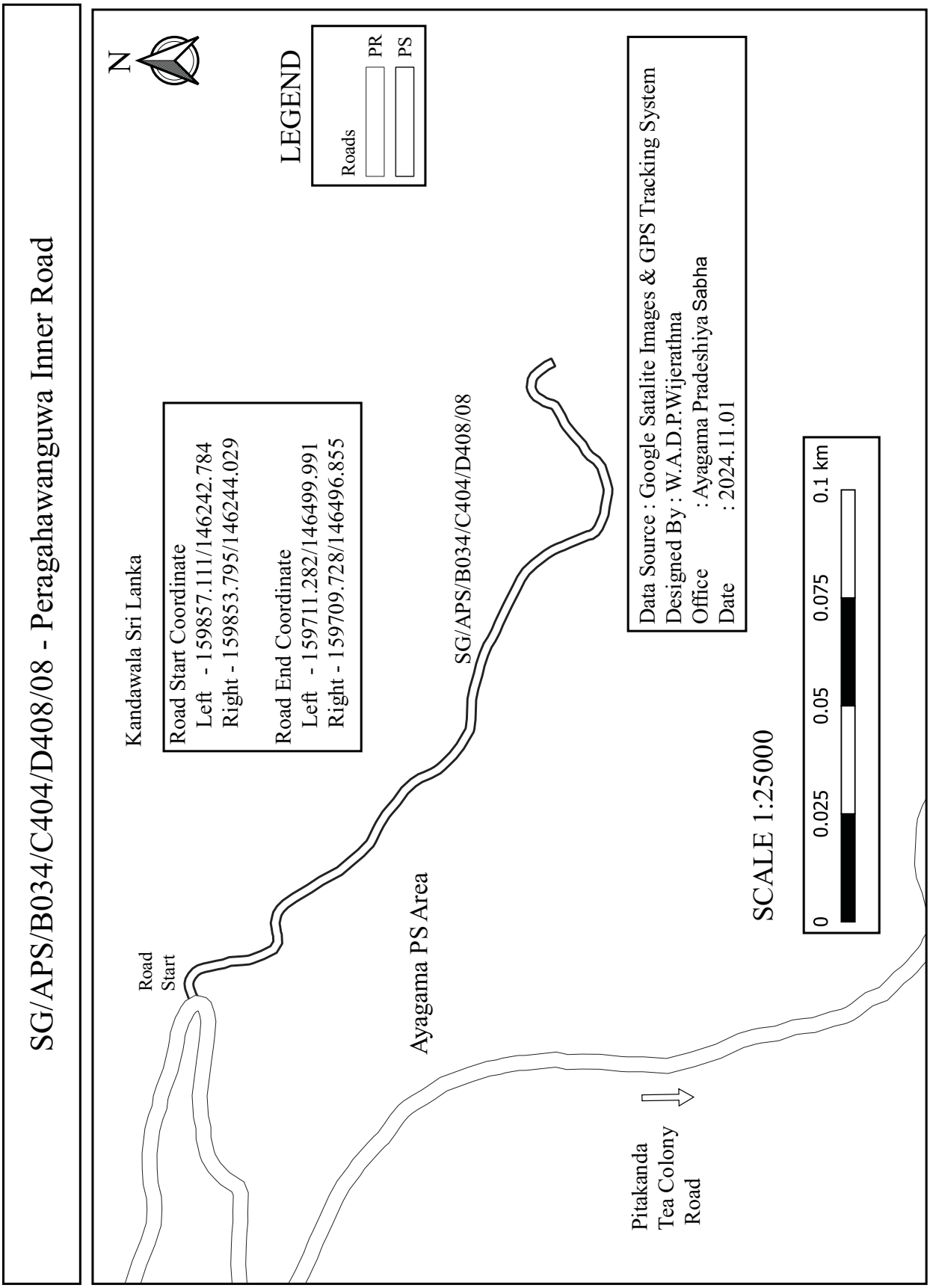
SG/APS/B034/C404/D408/08 - Peragahawanguwa Inner Road
N
LEGEND
Roads
PR
PS
Kandawala Sri Lanka
Road Start Coordinate
Left - 159857.111/146242.784
Right - 159853.795/146244.029
Road End Coordinate
Left - 159711.282/146499.991
Right - 159709.728/146496.855
SG/APS/B034/C404/D408/08
Data Source : Google Satalite Images & GPS Tracking System
Designed By : W.A.D.P.Wijerathna
Office : Ayagama Pradeshiya Sabha
Date : 2024.11.01
SCALE 1:25000
0
0.025
0.05
0.075
0.1 km
Road Start
Ayagama PS Area
Pitakanda Tea Colony Road

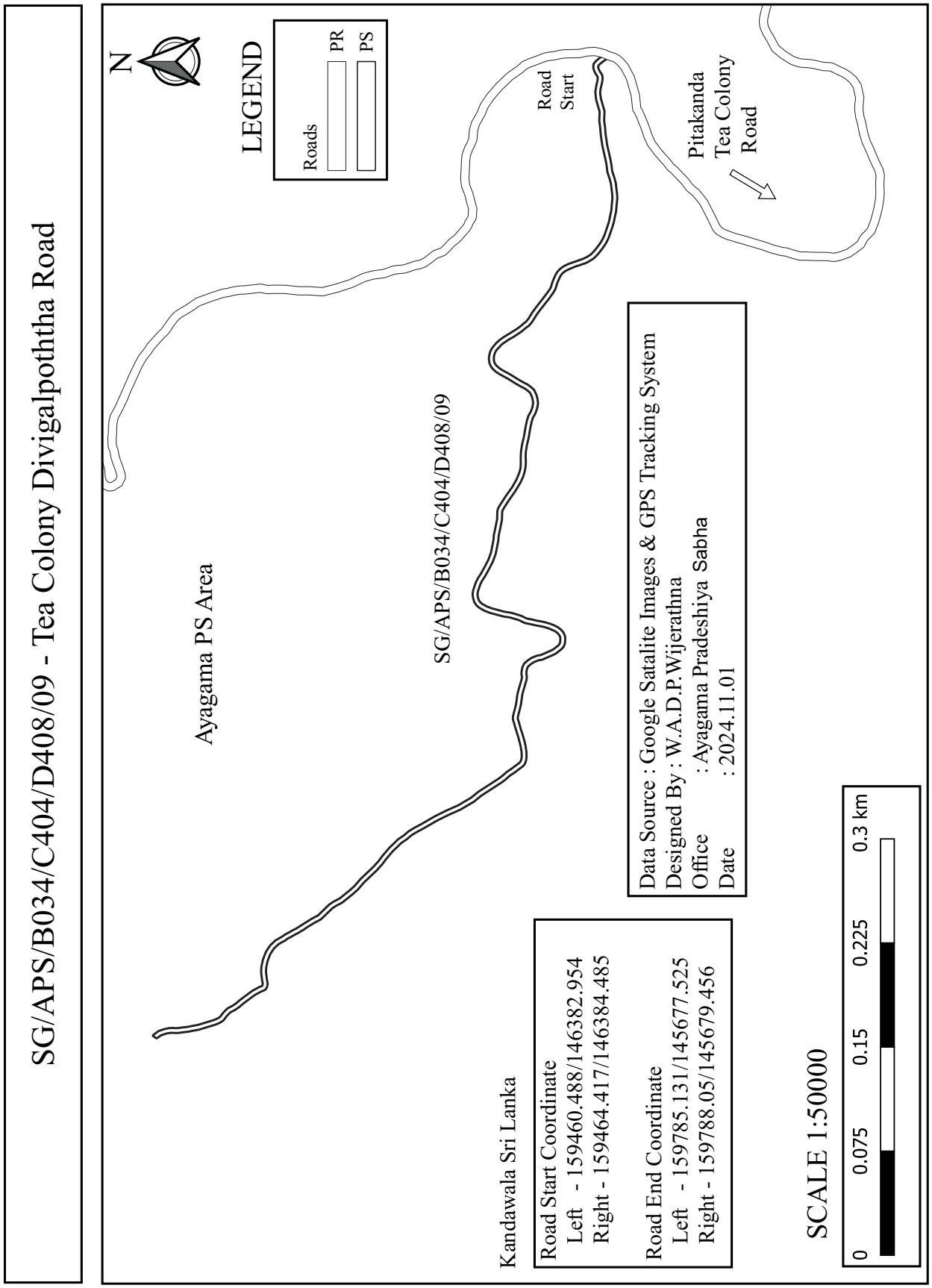
SG/APS/B034/C404/D408/09 - Tea Colony Divigalpoththa Road
N
LEGEND
Roads
PR
PS
Road Start
Pitakanda Tea Colony Road
Ayagama PS Area
SG/APS/B034/C404/D408/09
Data Source : Google Satalite Images & GPS Tracking System
Designed By : W.A.D.P.Wijerathna
Office : Ayagama Pradeshiya Sabha
Date : 2024.11.01
Kandawala Sri Lanka
Road Start Coordinate
Left - 159460.488/146382.954
Right - 159464.417/146384.485
Road End Coordinate
Left - 159785.131/145677.525
Right - 159788.05/145679.456
SCALE 1:50000
0
0.075
0.15
0.225
0.3 km

SG/APS/B034/C404/D408/10 - Tea Colony Batahena Road

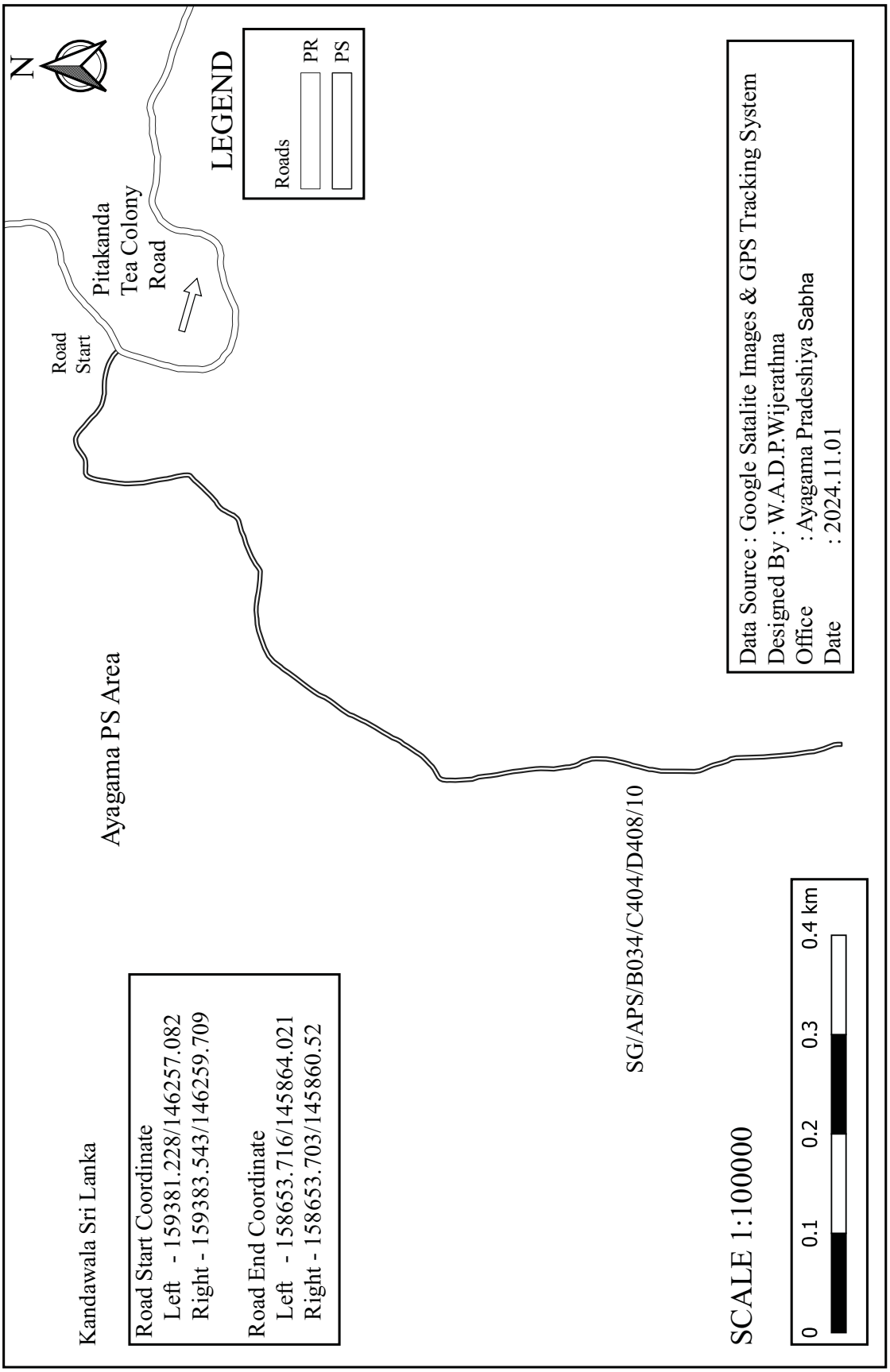

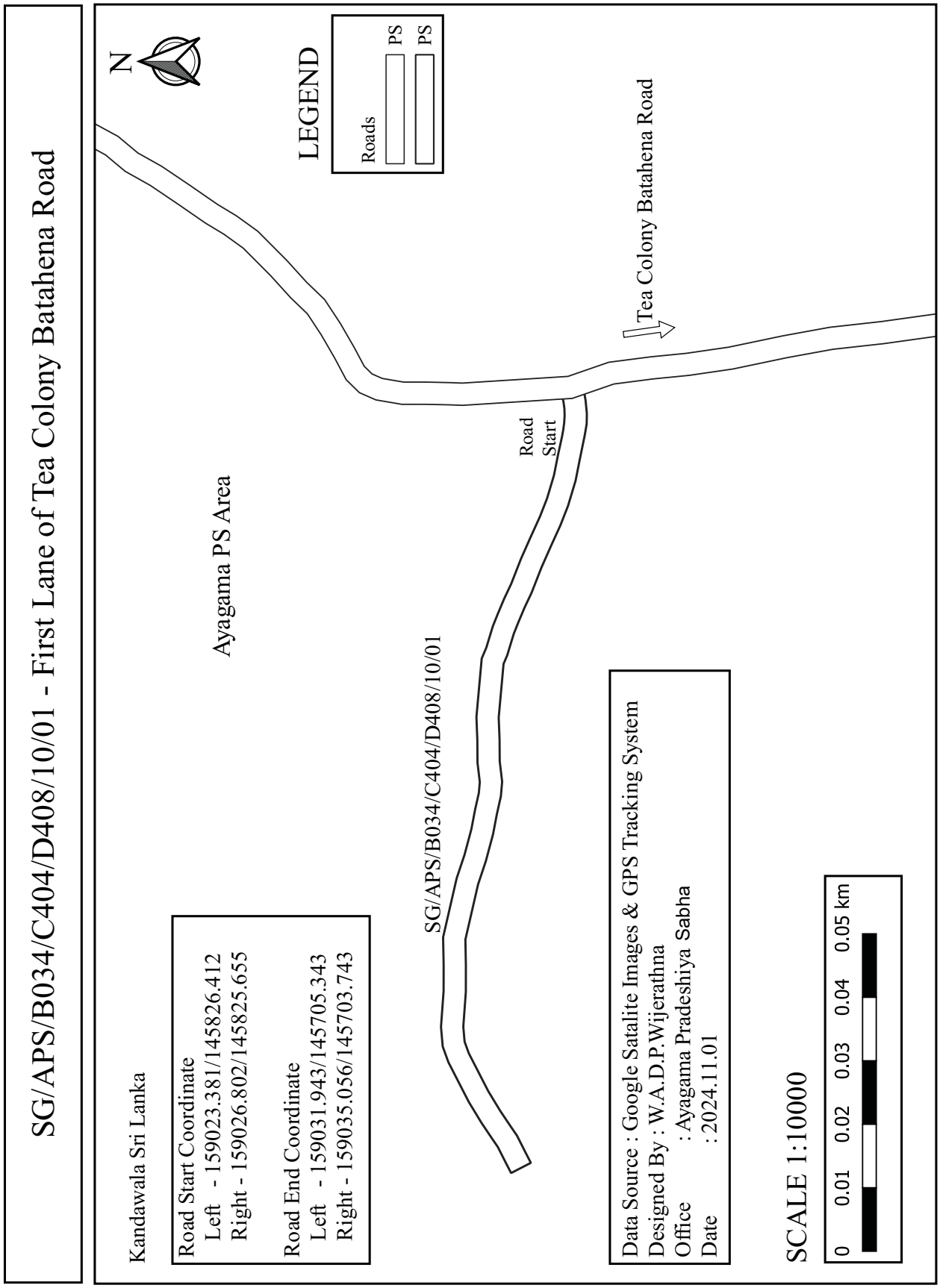
SG/APS/B034/C404/D408/10/01 - First Lane of Tea Colony Batahena Road
N
LEGEND
Roads
PS
PS
Tea Colony Batahena Road
Road Start
Ayagama PS Area
SG/APS/B034/C404/D408/10/01
Kandawala Sri Lanka
Road Start Coordinate
Left - 159023.381/145826.412
Right - 159026.802/145825.655
Road End Coordinate
Left - 159031.943/145705.343
Right - 159035.056/145703.743
Data Source : Google Satalite Images & GPS Tracking System
Designed By : W.A.D.P.Wijerathna
Office : Ayagama Pradeshiya Sabha
Date : 2024.11.01
SCALE 1:10000
0 0.01 0.02 0.03 0.04 0.05 km

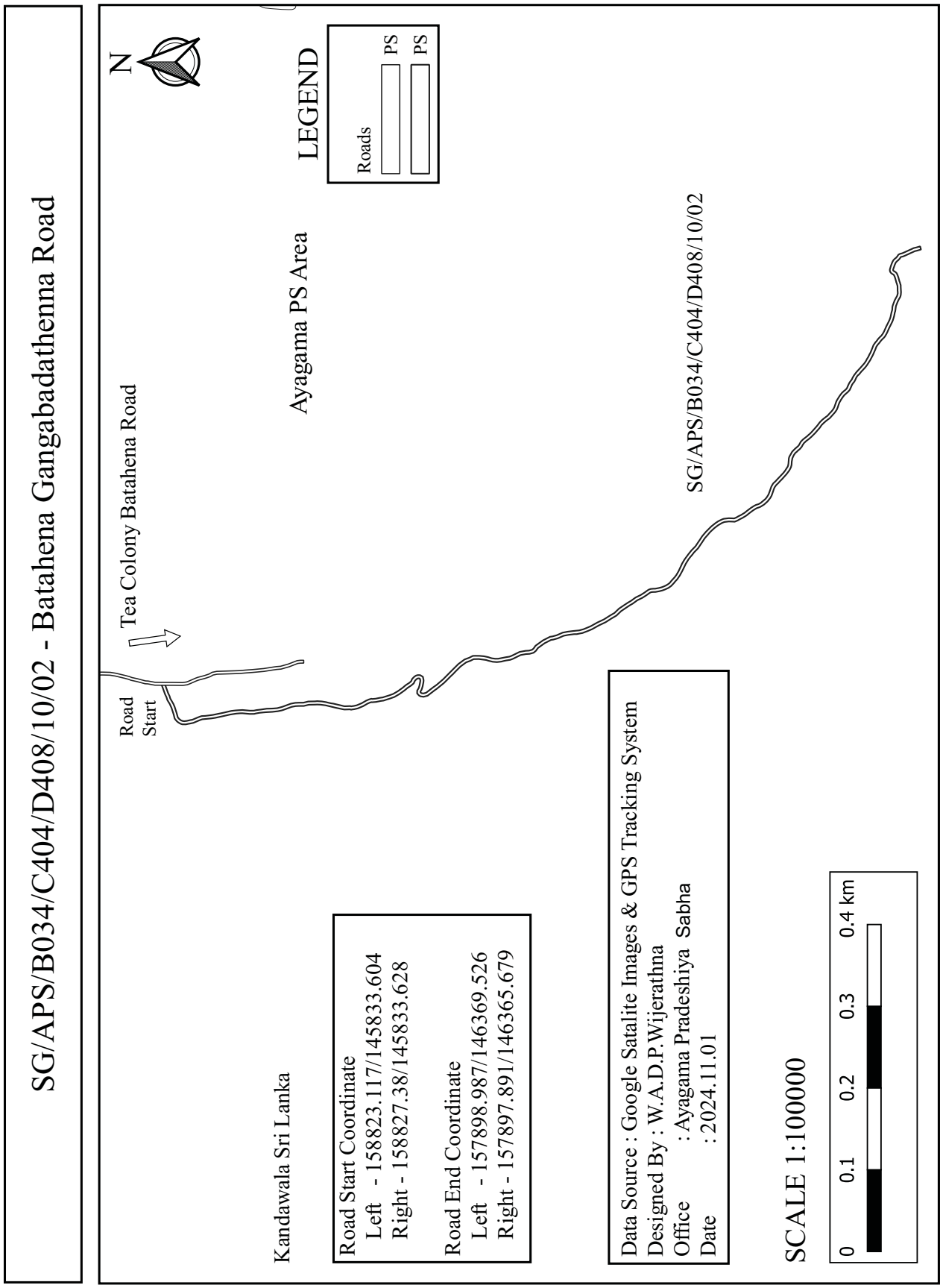
SG/APS/B034/C404/D408/10/02 - Batahena Gangabadathenna Road
N
LEGEND
Roads
PS
PS
Ayagama PS Area
SG/APS/B034/C404/D408/10/02
Tea Colony Batahena Road
Road Start
Kandawala Sri Lanka
Road Start Coordinate
Left - 158823.117/145833.604
Right - 158827.38/145833.628
Road End Coordinate
Left - 157898.987/146369.526
Right - 157897.891/146365.679
Data Source : Google Satalite Images & GPS Tracking System
Designed By : W.A.D.P.Wijerathna
Office : Ayagama Pradeshiya Sabha
Date : 2024.11.01
SCALE 1:100000
0 0.1 0.2 0.3 0.4 km

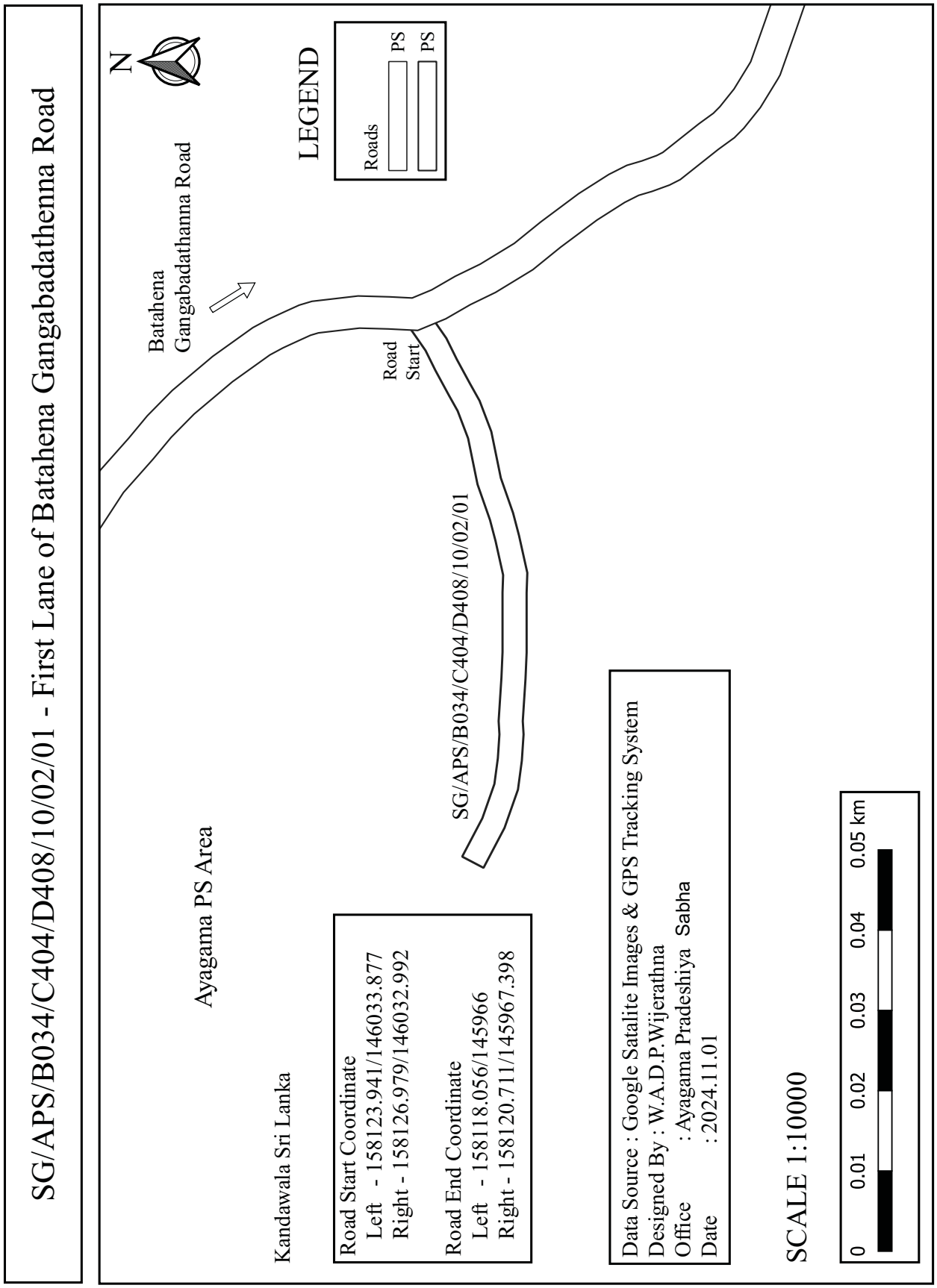
SG/APS/B034/C404/D408/10/02/01 - First Lane of Batahena Gangabadathenna Road
N
LEGEND
Roads
PS
PS
Batahena
Gangabadathanna Road
Road
Start
SG/APS/B034/C404/D408/10/02/01
Ayagama PS Area
Kandawala Sri Lanka
Road Start Coordinate
Left - 158123.941/146033.877
Right - 158126.979/146032.992
Road End Coordinate
Left - 158118.056/145966
Right - 158120.711/145967.398
Data Source : Google Satalite Images & GPS Tracking System
Designed By : W.A.D.P.Wijerathna
Office : Ayagama Pradeshiya Sabha
Date : 2024.11.01
SCALE 1:10000
0 0.01 0.02 0.03 0.04 0.05 km

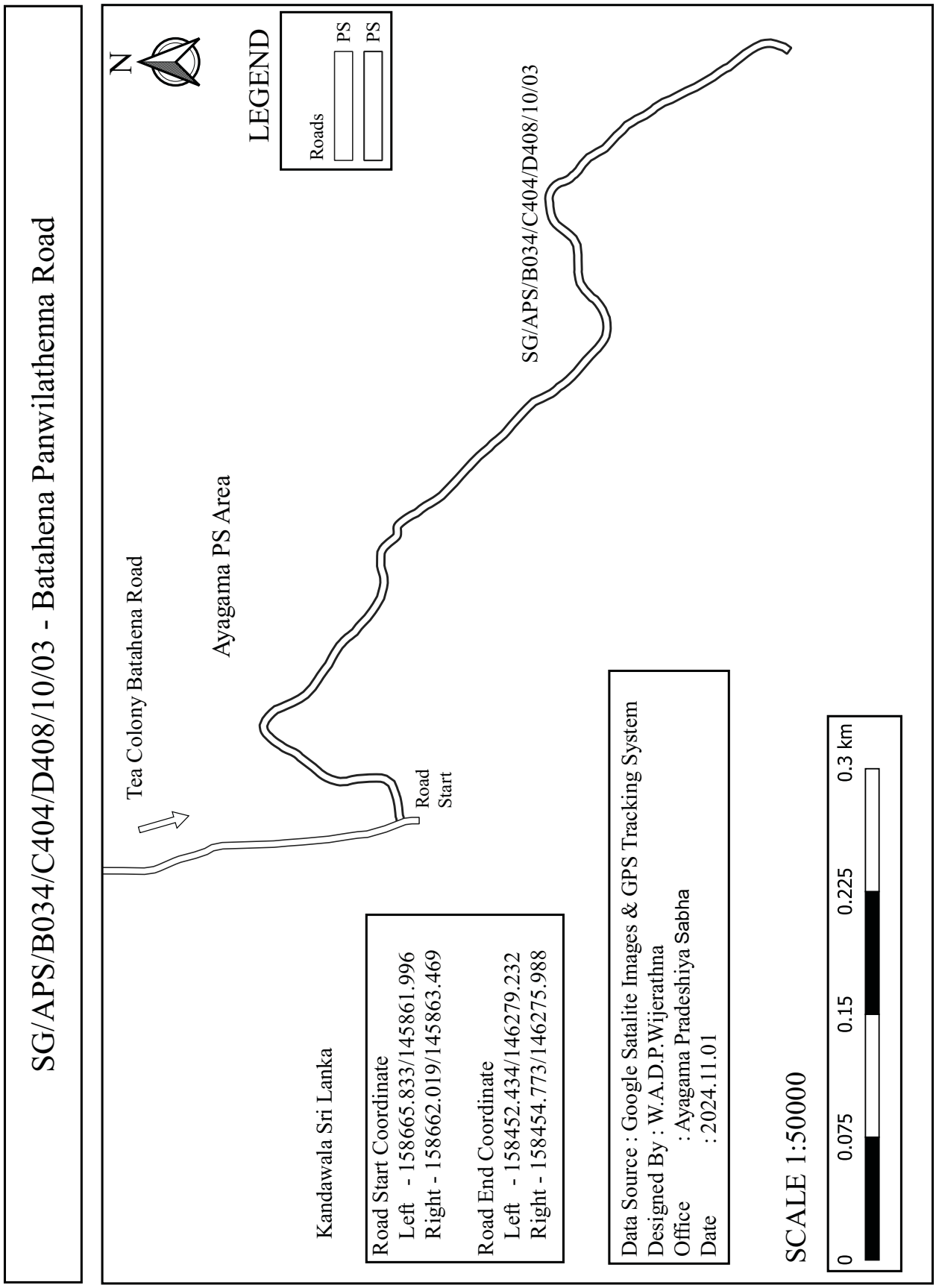
SG/APS/B034/C404/D408/10/03 - Batahena Panwilathenna Road
N
LEGEND
Roads
PS
PS
SG/APS/B034/C404/D408/10/03
Ayagama PS Area
Tea Colony Batahena Road
Road
Start
Kandawala Sri Lanka
Road Start Coordinate
Left - 158665.833/145861.996
Right - 158662.019/145863.469
Road End Coordinate
Left - 158452.434/146279.232
Right - 158454.773/146275.988
Data Source : Google Satalite Images & GPS Tracking System
Designed By : W.A.D.P.Wijerathna
Office : Ayagama Pradeshiya Sabha
Date : 2024.11.01
SCALE 1:50000
0
0.075
0.15
0.225
0.3 km

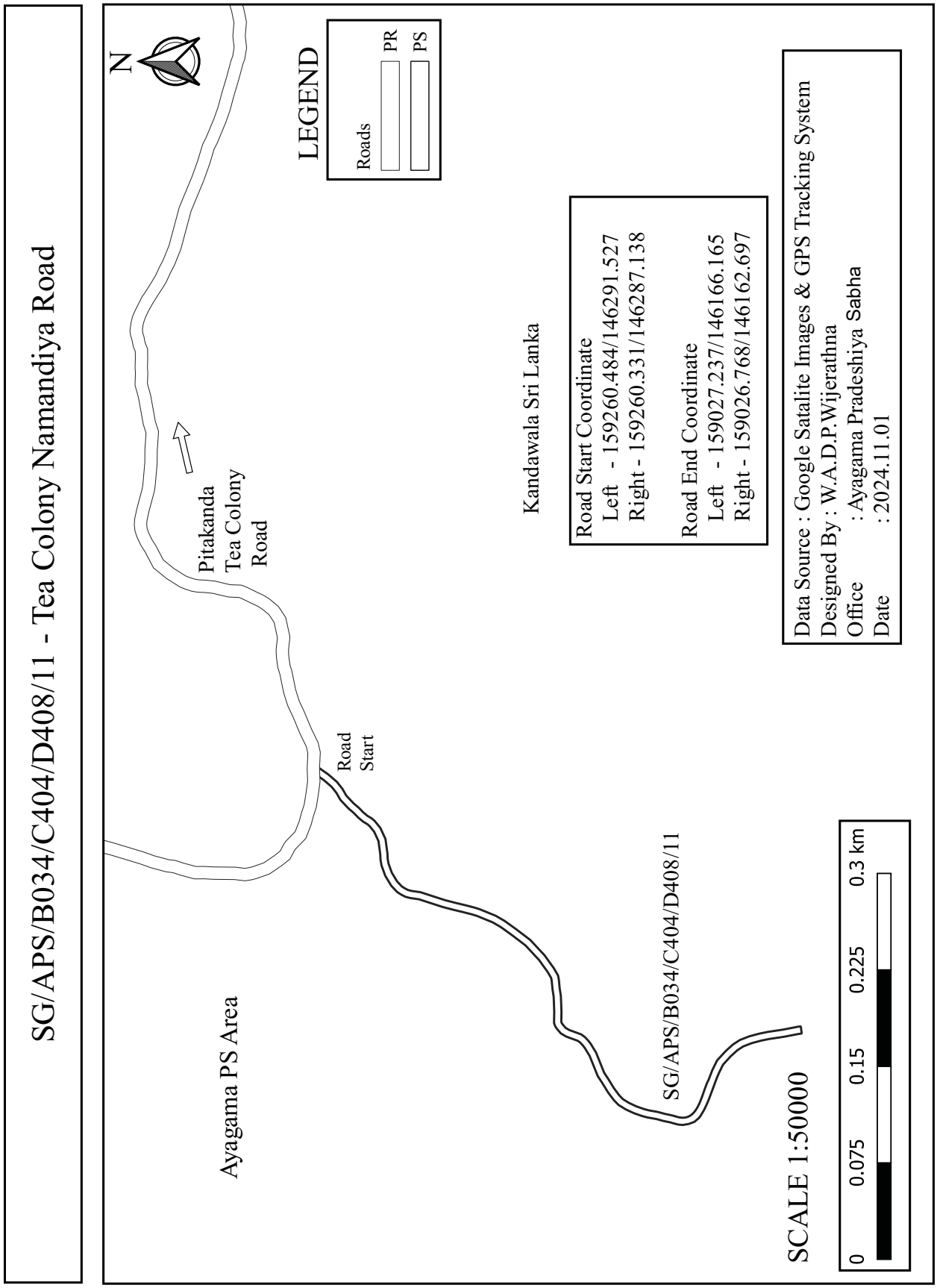
SG/APS/B034/C404/D408/11 - Tea Colony Namandiya Road
N
LEGEND
Roads
PR
PS
Pitakanda
Tea Colony
Road
Kandawala Sri Lanka
Road Start Coordinate
Left - 159260.484/146291.527
Right - 159260.331/146287.138
Road End Coordinate
Left - 159027.237/146166.165
Right - 159026.768/146162.697
Data Source : Google Satalite Images & GPS Tracking System
Designed By : W.A.D.P.Wijerathna
Office : Ayagama Pradeshiya Sabha
Date : 2024.11.01
Road
Start
Ayagama PS Area
SG/APS/B034/C404/D408/11
SCALE 1:50000
0
0.075
0.15
0.225
0.3 km

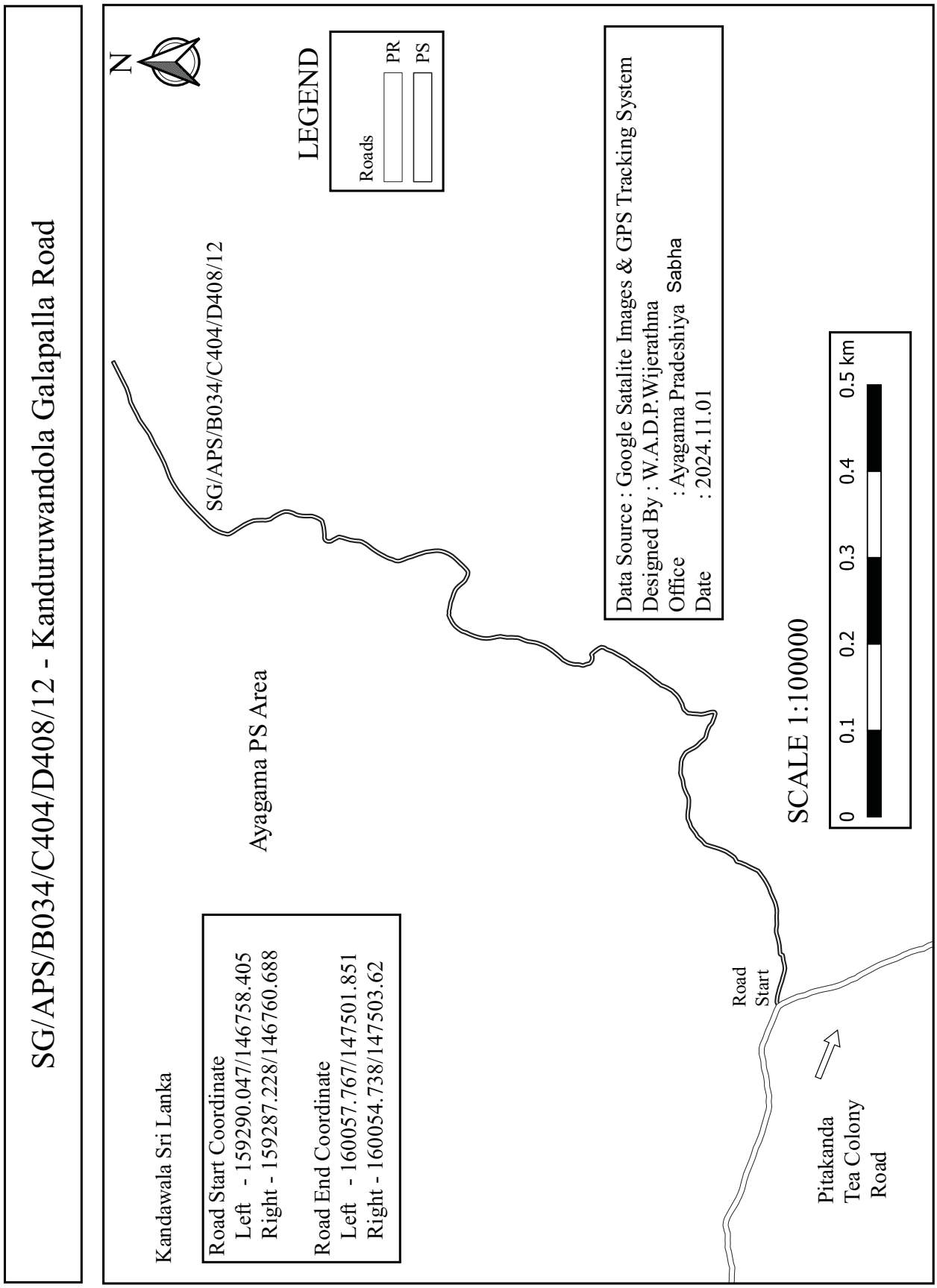
SG/APS/B034/C404/D408/12 - Kanduruwandola Galapalla Road
N
LEGEND
Roads
PR
PS
SG/APS/B034/C404/D408/12
Data Source : Google Satalite Images & GPS Tracking System
Designed By : W.A.D.P.Wijerathna
Office : Ayagama Pradeshiya Sabha
Date : 2024.11.01
Ayagama PS Area
SCALE 1:100000
0 0.1 0.2 0.3 0.4 0.5 km
Kandawala Sri Lanka
Road Start Coordinate
Left - 159290.047/146758.405
Right - 159287.228/146760.688
Road End Coordinate
Left - 160057.767/147501.851
Right - 160054.738/147503.62
Road Start
Pitakanda Tea Colony Road

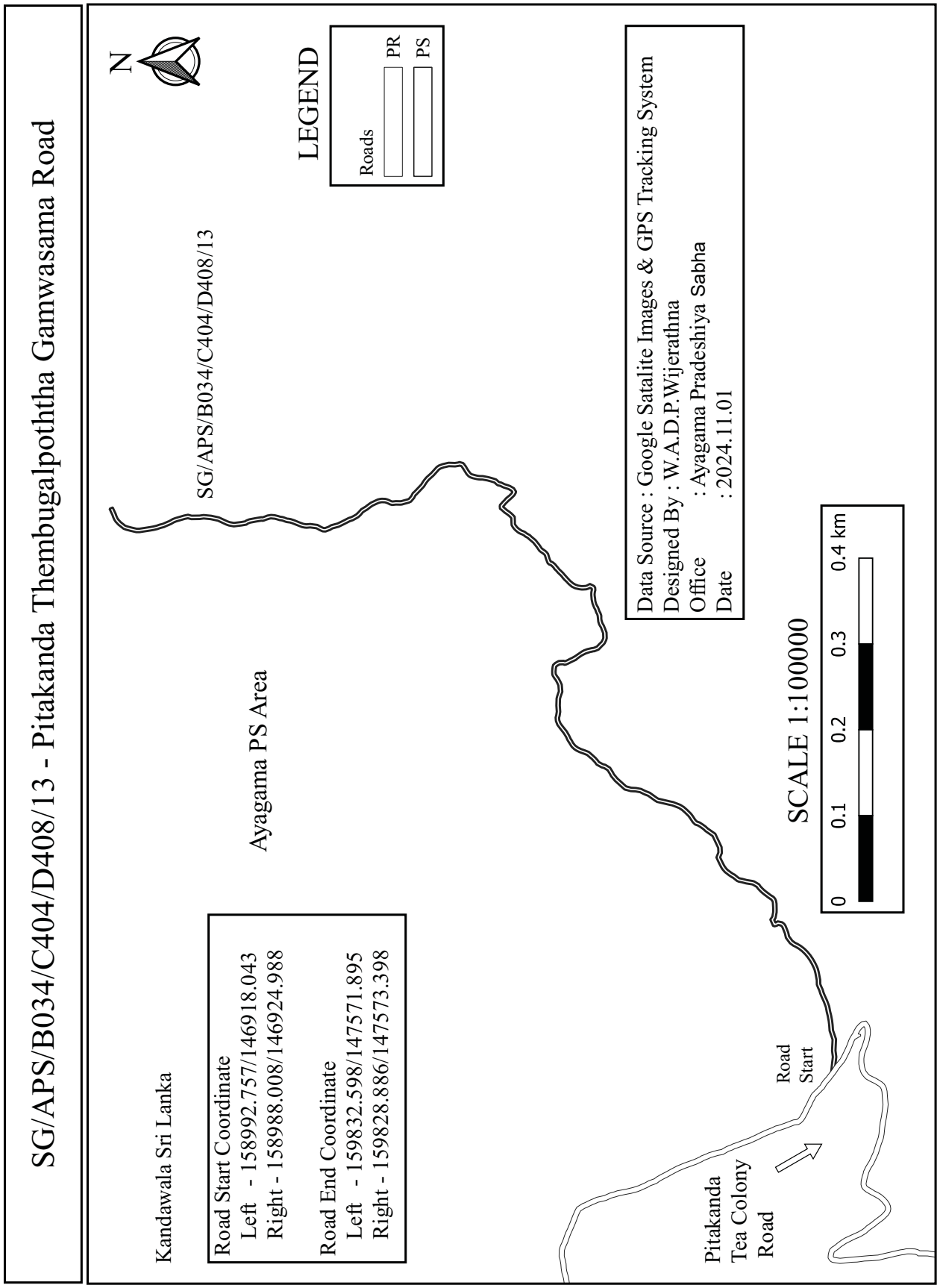
SG/APS/B034/C404/D408/13 - Pitakanda Thembugalpoththa Gamwasama Road
N
LEGEND
Roads
PR
PS
SG/APS/B034/C404/D408/13
Data Source : Google Satalite Images & GPS Tracking System
Designed By : W.A.D.P.Wijerathna
Office : Ayagama Pradeshiya Sabha
Date : 2024.11.01
Ayagama PS Area
SCALE 1:100000
0 0.1 0.2 0.3 0.4 km
Kandawala Sri Lanka
Road Start Coordinate
Left - 158992.757/146918.043
Right - 158988.008/146924.988
Road End Coordinate
Left - 159832.598/147571.895
Right - 159828.886/147573.398
Road Start
Pitakanda Tea Colony Road

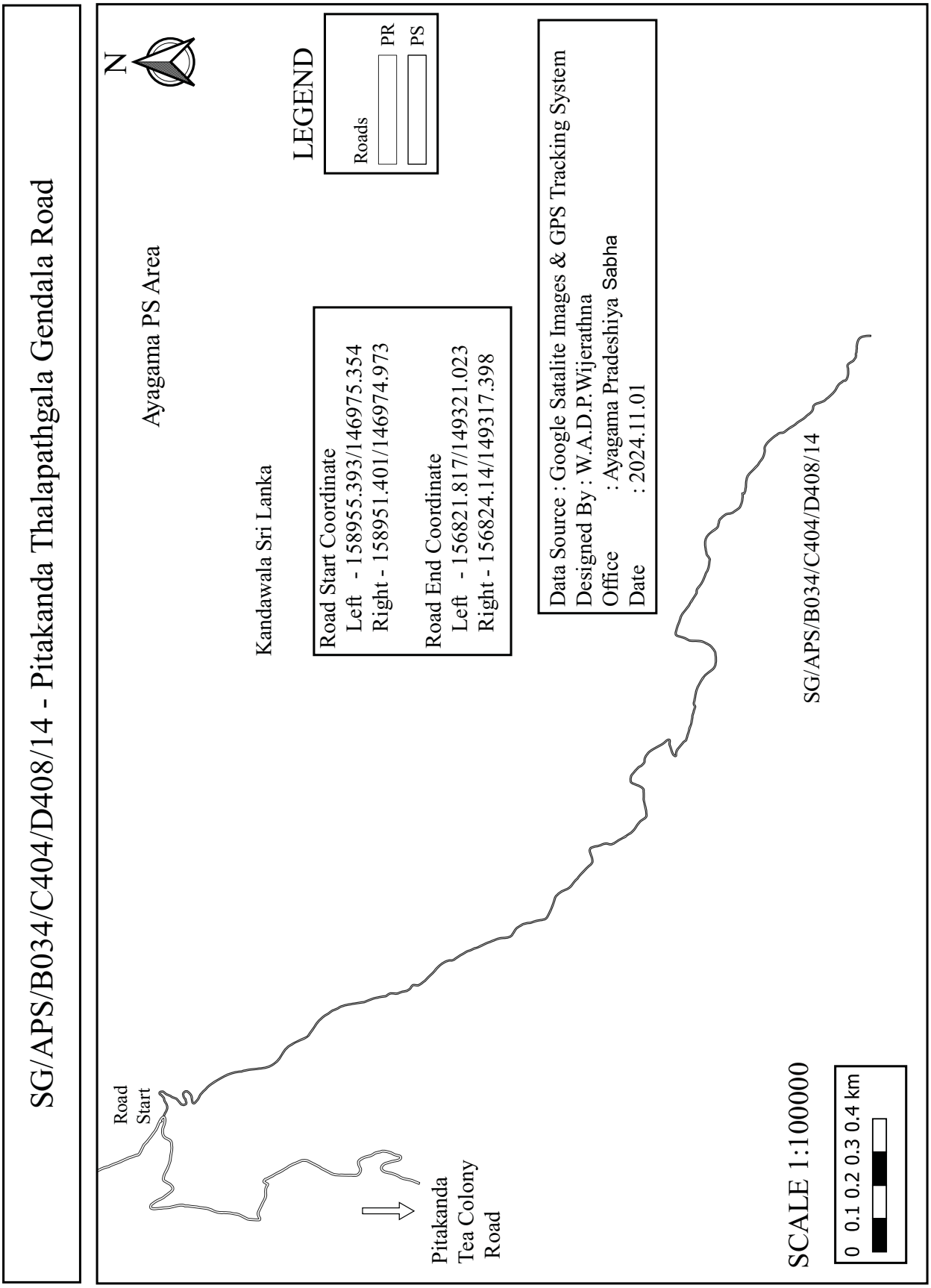
SG/APS/B034/C404/D408/14 - Pitakanda Thalapathgala Gendala Road
N
Ayagama PS Area
Kandawala Sri Lanka
LEGEND
Roads
PR
PS
Road Start Coordinate
Left - 158955.393/146975.354
Right - 158951.401/146974.973
Road End Coordinate
Left - 156821.817/149321.023
Right - 156824.14/149317.398
Data Source : Google Satalite Images & GPS Tracking System
Designed By : W.A.D.P.Wijerathna
Office : Ayagama Pradeshiya Sabha
Date : 2024.11.01
Road Start
Pitakanda Tea Colony Road
SG/APS/B034/C404/D408/14
SCALE 1:100000
0 0.1 0.2 0.3 0.4 km

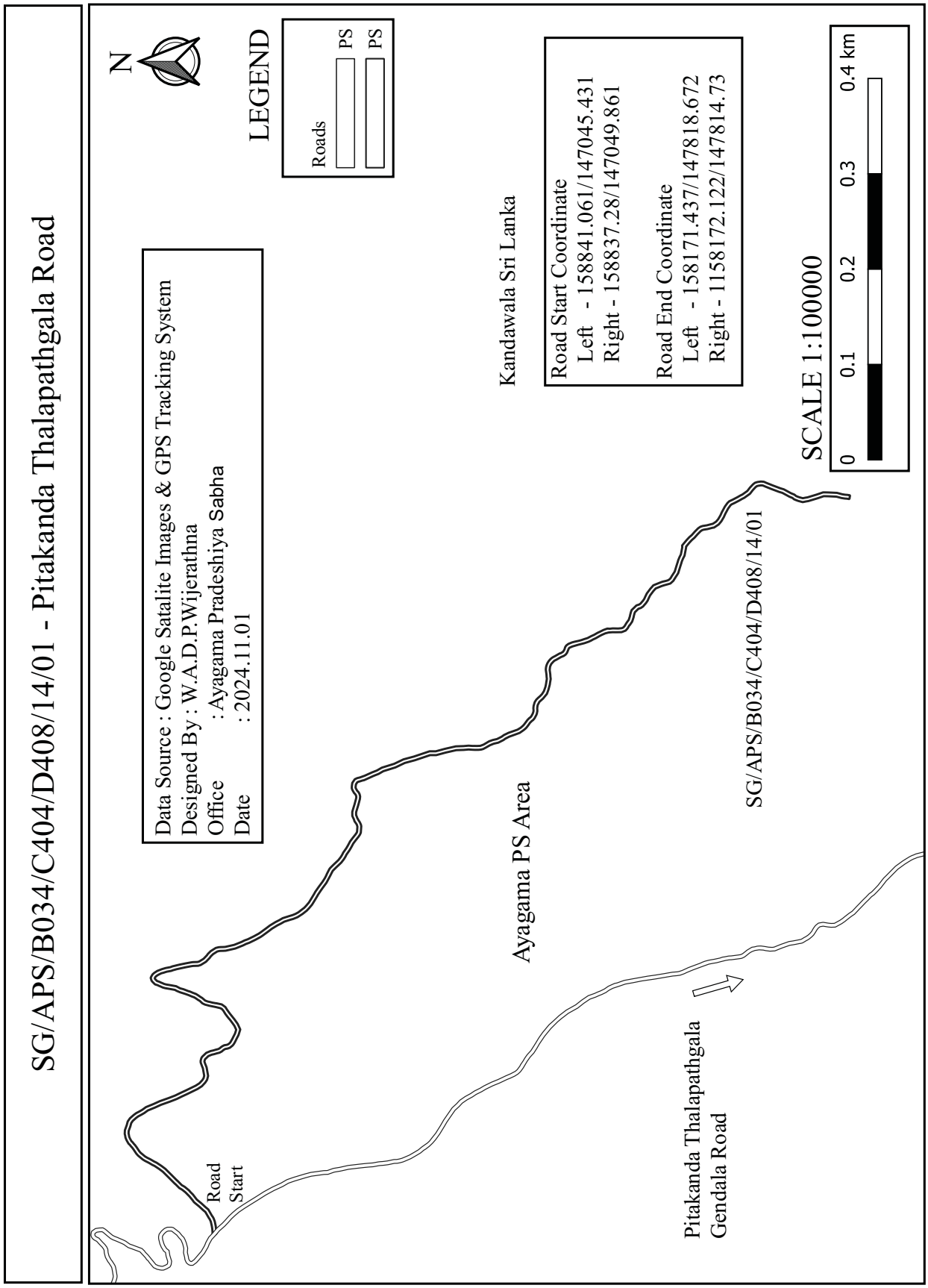
SG/APS/B034/C404/D408/14/01 - Pitakanda Thalapathgala Road
N
LEGEND
Roads
PS
PS
Data Source : Google Satalite Images & GPS Tracking System
Designed By : W.A.D.P.Wijerathna
Office : Ayagama Pradeshiya Sabha
Date : 2024.11.01
Kandawala Sri Lanka
Road Start Coordinate
Left - 158841.061/147045.431
Right - 158837.28/147049.861
Road End Coordinate
Left - 158171.437/147818.672
Right - 1158172.122/147814.73
SCALE 1:100000
0
0.1
0.2
0.3
0.4 km
SG/APS/B034/C404/D408/14/01
Ayagama PS Area
Road Start
Pitakanda Thalapathgala Gendala Road

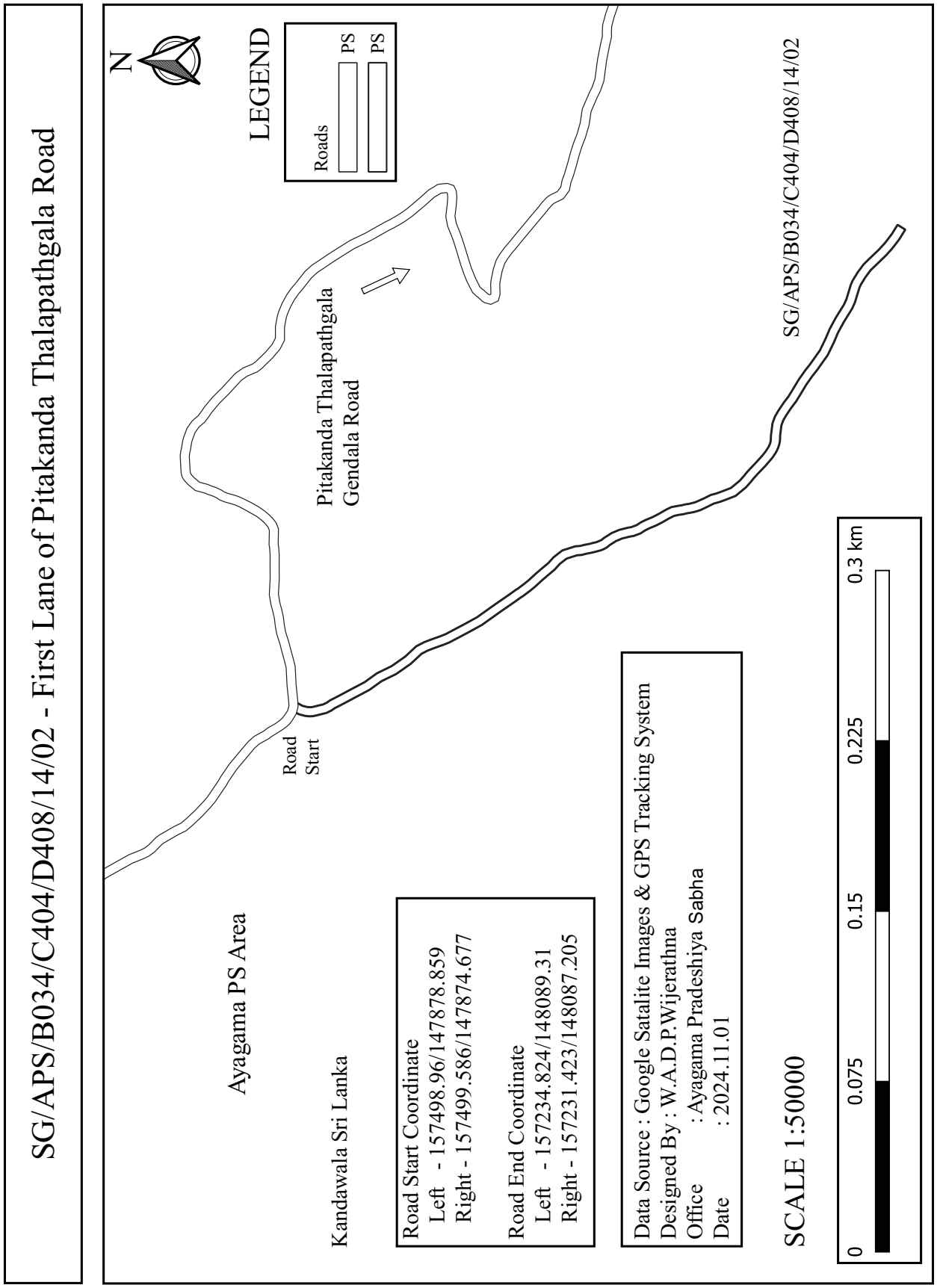
SG/APS/B034/C404/D408/14/02 - First Lane of Pitakanda Thalapathgala Road
N
LEGEND
Roads
PS
PS
Pitakanda Thalapathgala
Gendala Road
SG/APS/B034/C404/D408/14/02
Road
Start
Ayagama PS Area
Kandawala Sri Lanka
Road Start Coordinate
Left - 157498.96/147878.859
Right - 157499.586/147874.677
Road End Coordinate
Left - 157234.824/148089.31
Right - 157231.423/148087.205
Data Source : Google Satalite Images & GPS Tracking System
Designed By : W.A.D.P.Wijerathna
Office : Ayagama Pradeshiya Sabha
Date : 2024.11.01
SCALE 1:50000
0
0.075
0.15
0.225
0.3 km

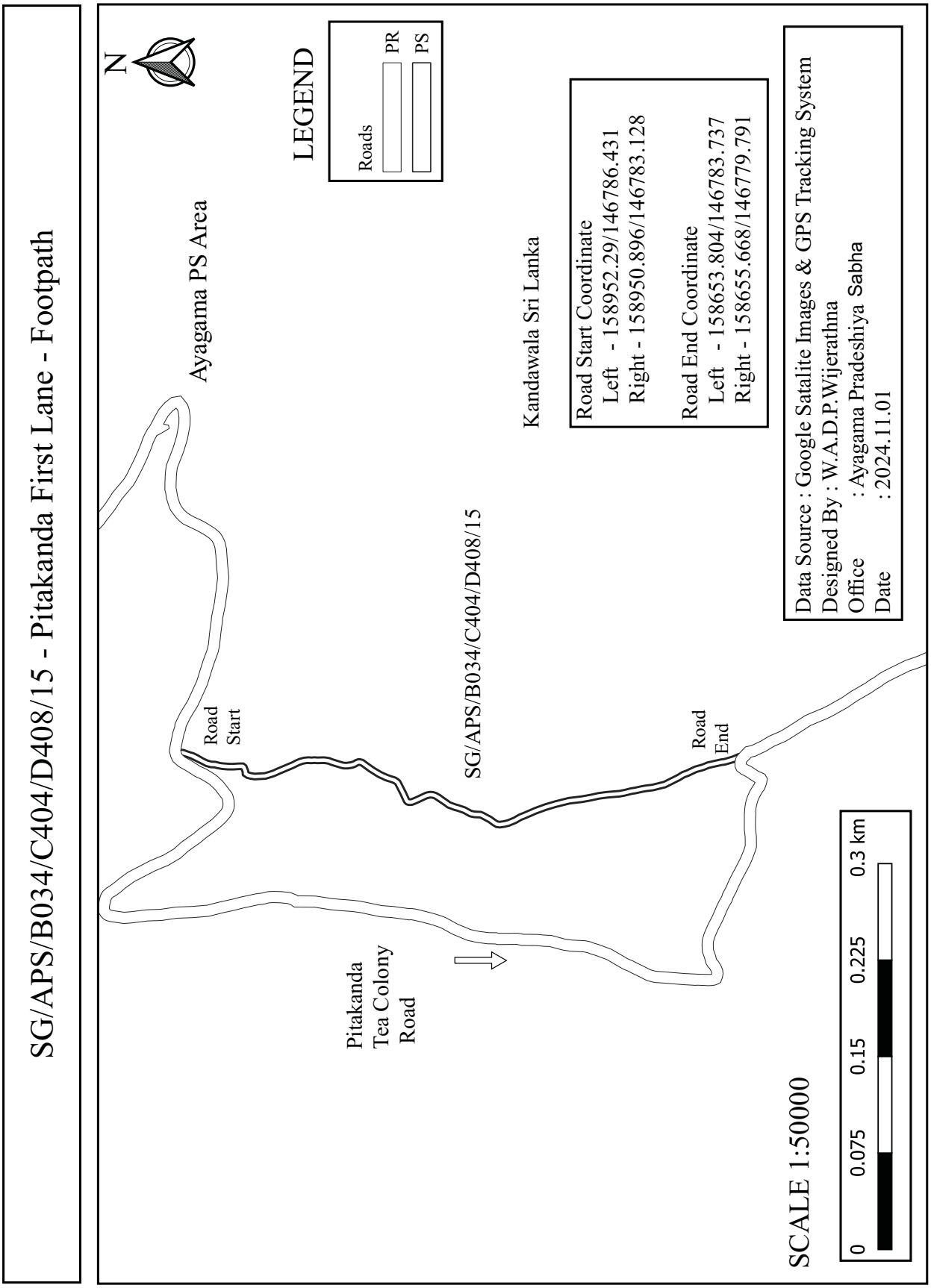
SG/APS/B034/C404/D408/15 - Pitakanda First Lane - Footpath
N
LEGEND
Roads
PR
PS
Ayagama PS Area
Kandawala Sri Lanka
Road Start Coordinate
Left - 158952.29/146786.431
Right - 158950.896/146783.128
Road End Coordinate
Left - 158653.804/146783.737
Right - 158655.668/146779.791
Data Source : Google Satalite Images & GPS Tracking System
Designed By : W.A.D.P.Wijerathna
Office : Ayagama Pradeshiya Sabha
Date : 2024.11.01
Road Start
SG/APS/B034/C404/D408/15
Road End
Pitakanda Tea Colony Road
SCALE 1:50000
0
0.075
0.15
0.225
0.3 km

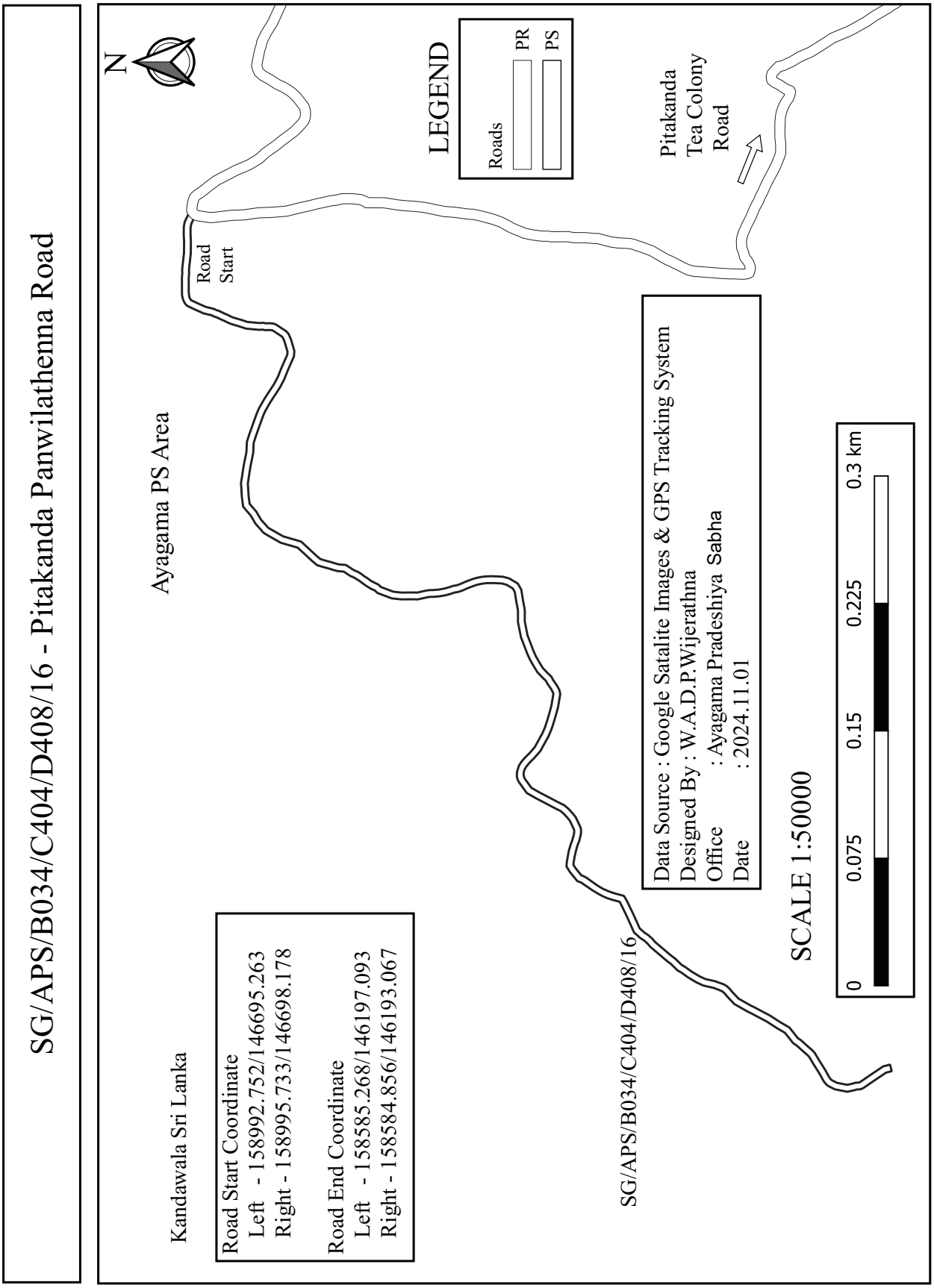
SG/APS/B034/C404/D408/16 - Pitakanda Panwilathenna Road
N
LEGEND
Roads
PR
PS
Pitakanda
Tea Colony
Road
Road
Start
Ayagama PS Area
Data Source : Google Satalite Images & GPS Tracking System
Designed By : W.A.D.P.Wijerathna
Office : Ayagama Pradeshiya Sabha
Date : 2024.11.01
SCALE 1:50000
0
0.075
0.15
0.225
0.3 km
Kandawala Sri Lanka
Road Start Coordinate
Left - 158992.752/146695.263
Right - 158995.733/146698.178
Road End Coordinate
Left - 158585.268/146197.093
Right - 158584.856/146193.067
SG/APS/B034/C404/D408/16

SG/APS/B034/C404/D408/17 - Second Lane of Pitakanda Road

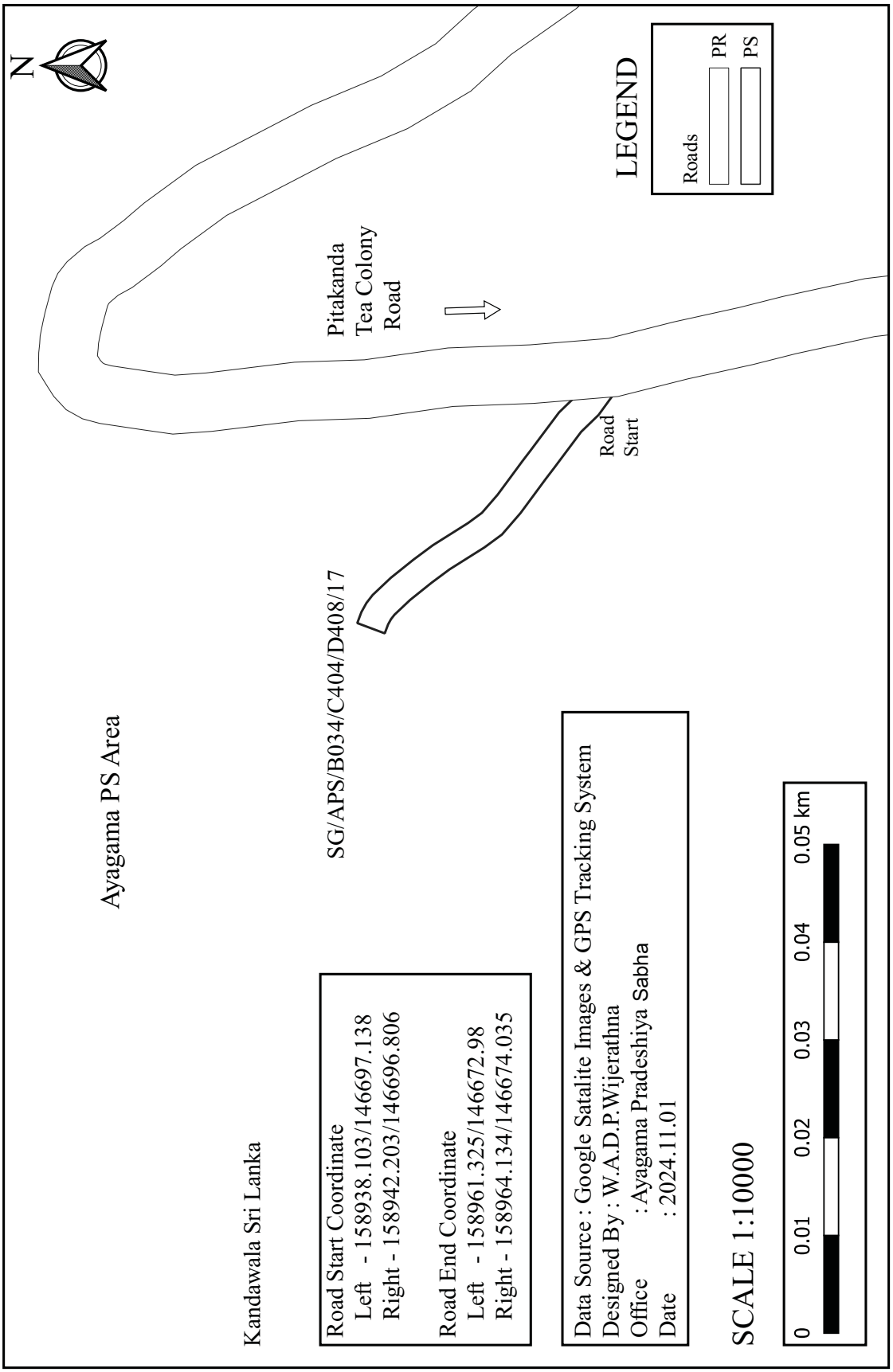

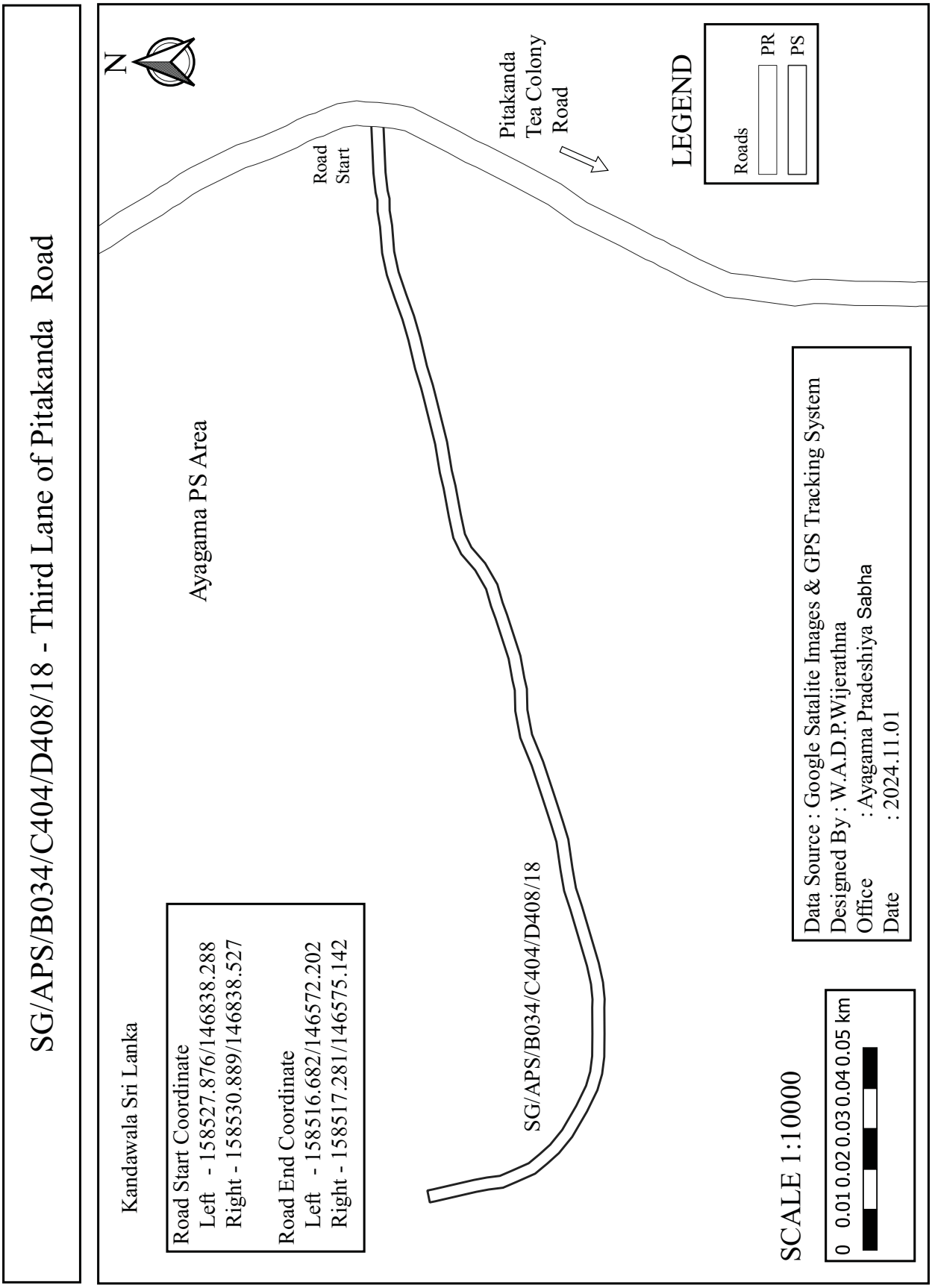
SG/APS/B034/C404/D408/18 - Third Lane of Pitakanda Road
N
Kandawala Sri Lanka
Road Start Coordinate
Left - 158527.876/146838.288
Right - 158530.889/146838.527
Road End Coordinate
Left - 158516.682/146572.202
Right - 158517.281/146575.142
Ayagama PS Area
Road Start
SG/APS/B034/C404/D408/18
Pitakanda Tea Colony Road
LEGEND
Roads
PR
PS
Data Source : Google Satalite Images & GPS Tracking System
Designed By : W.A.D.P.Wijerathna
Office : Ayagama Pradeshiya Sabha
Date : 2024.11.01
SCALE 1:10000
0 0.01 0.02 0.03 0.04 0.05 km

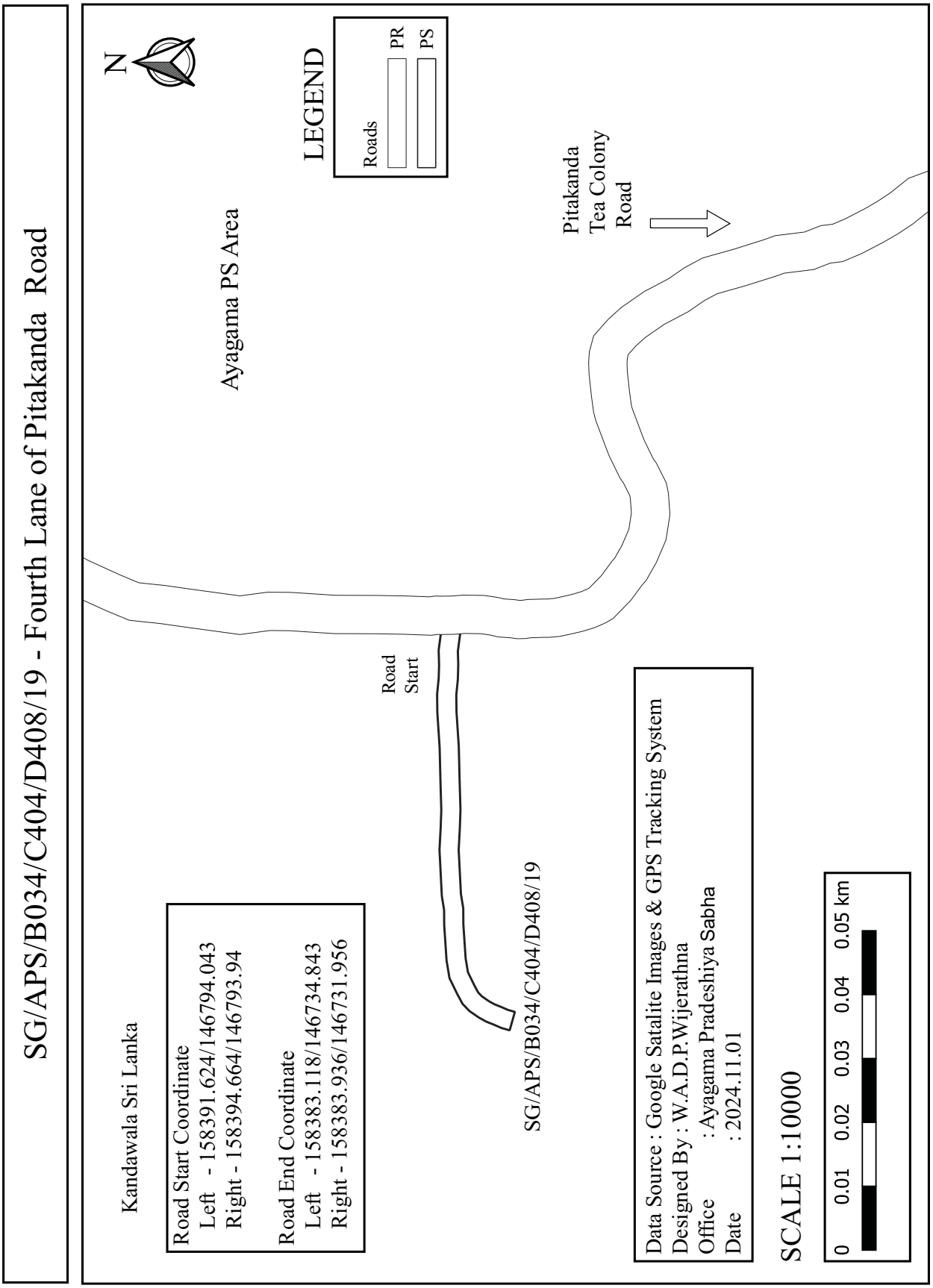
SG/APS/B034/C404/D408/19 - Fourth Lane of Pitakanda Road
N
LEGEND
Roads
PR
PS
Ayagama PS Area
Pitakanda
Tea Colony
Road
Road
Start
SG/APS/B034/C404/D408/19
Kandawala Sri Lanka
Road Start Coordinate
Left - 158391.624/146794.043
Right - 158394.664/146793.94
Road End Coordinate
Left - 158383.118/146734.843
Right - 158383.936/146731.956
Data Source : Google Satalite Images & GPS Tracking System
Designed By : W.A.D.P.Wijerathna
Office : Ayagama Pradeshiya Sabha
Date : 2024.11.01
SCALE 1:10000
0 0.01 0.02 0.03 0.04 0.05 km

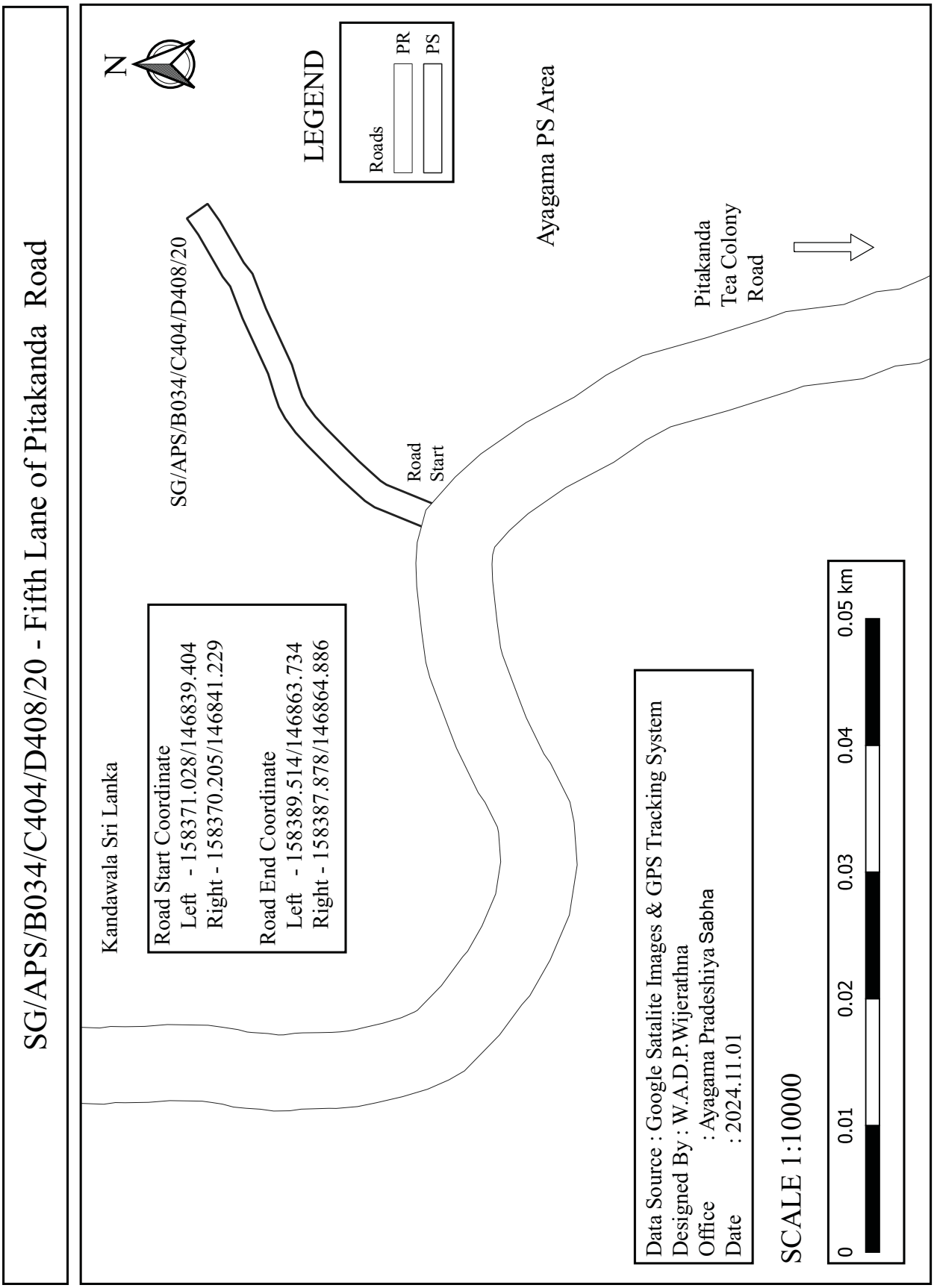
SG/APS/B034/C404/D408/20 - Fifth Lane of Pitakanda Road
N
LEGEND
Roads
PR
PS
Ayagama PS Area
SG/APS/B034/C404/D408/20
Pitakanda
Tea Colony
Road
Road
Start
Kandawala Sri Lanka
Road Start Coordinate
Left - 158371.028/146839.404
Right - 158370.205/146841.229
Road End Coordinate
Left - 158389.514/146863.734
Right - 158387.878/146864.886
Data Source : Google Satalite Images & GPS Tracking System
Designed By : W.A.D.P.Wijerathna
Office : Ayagama Pradeshiya Sabha
Date : 2024.11.01
SCALE 1:10000
0
0.01
0.02
0.03
0.04
0.05 km

SG/APS/B034/C404/D408/21 - Sixth Lane of Pitakanda Road

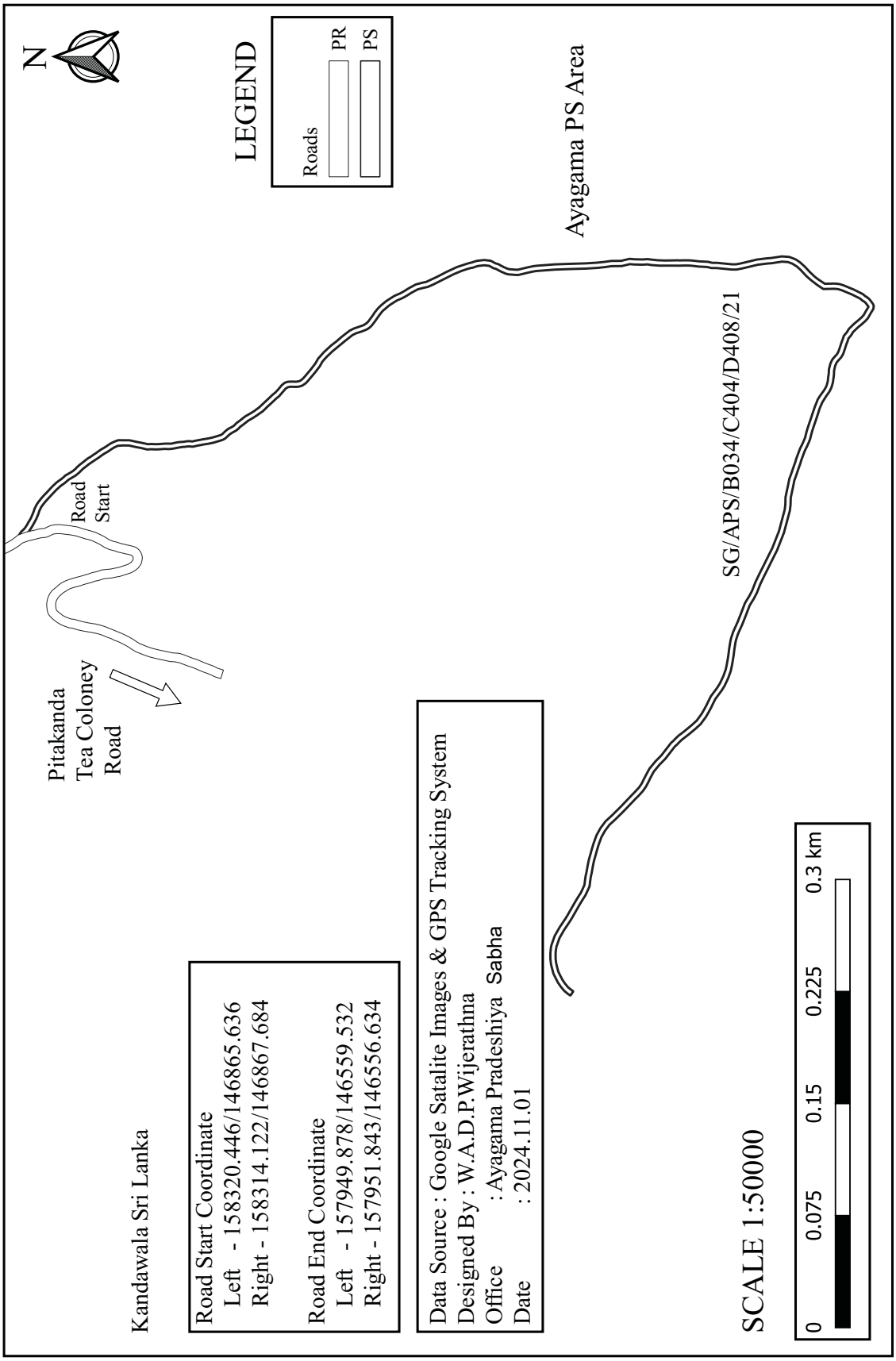

SG/APS/B034/C404/D408/21/01 - First By Pass - Footpath of Sixth Lane of Pitakanda Road

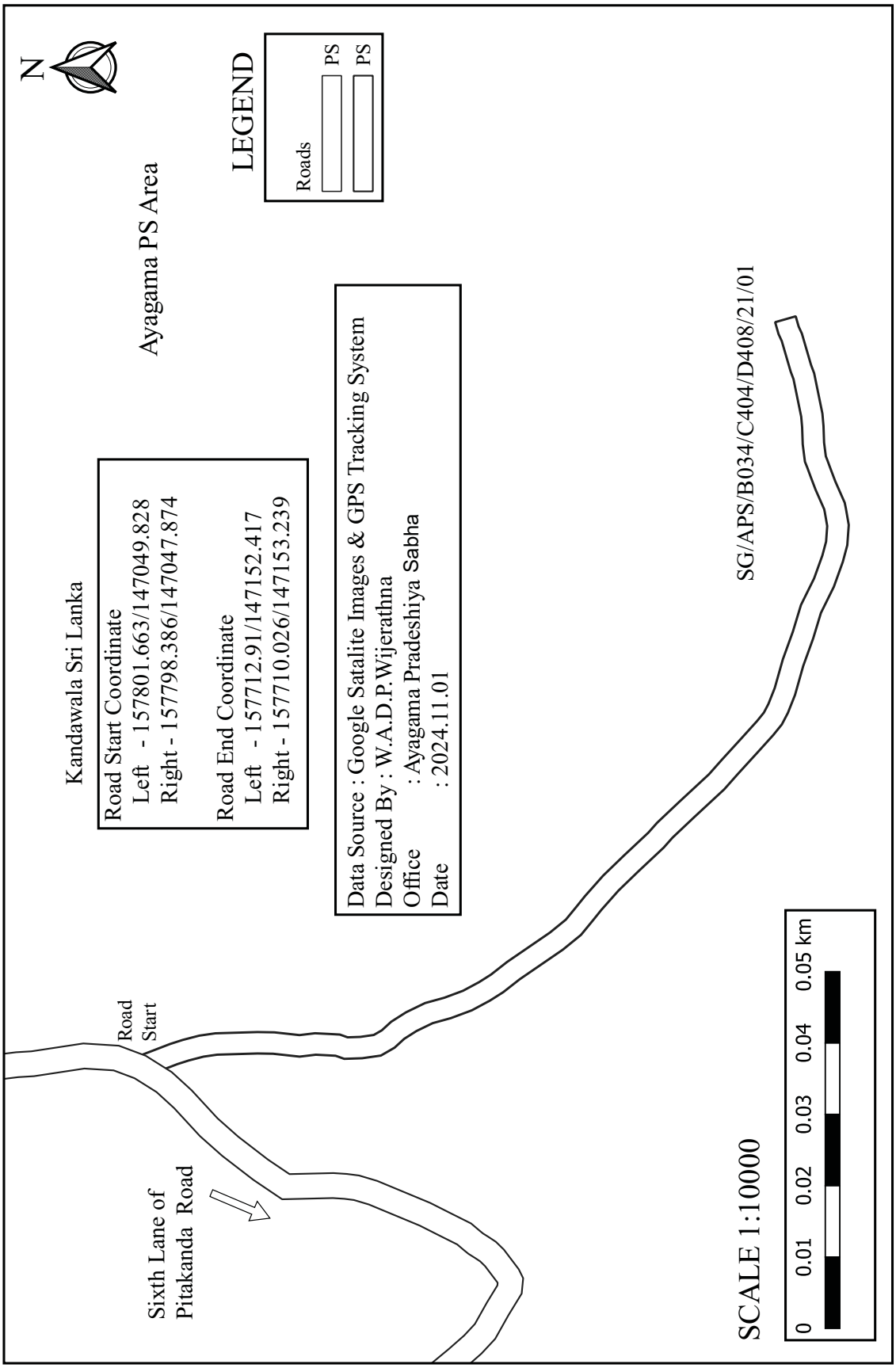

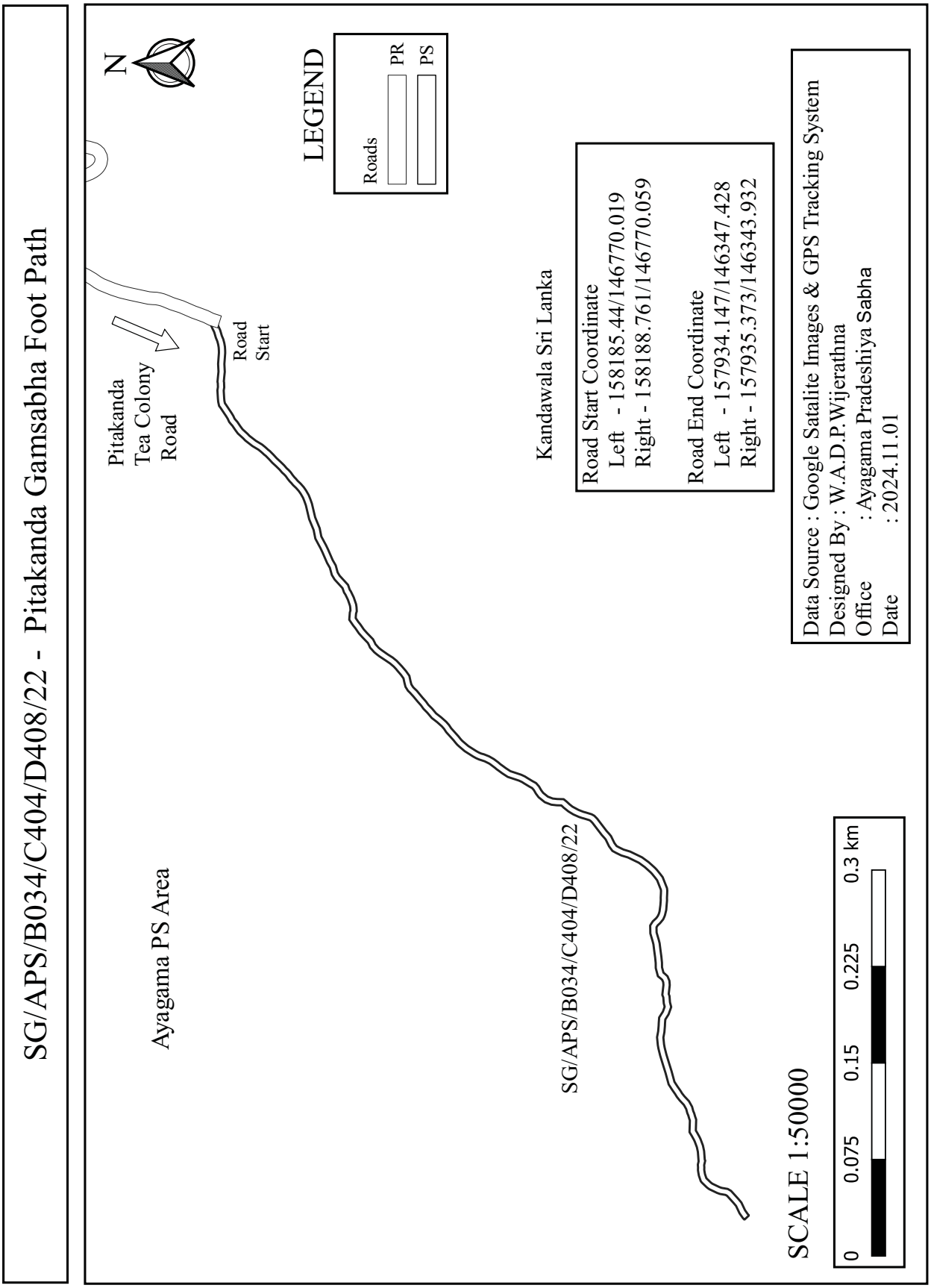
SG/APS/B034/C404/D408/22 - Pitakanda Gamsabha Foot Path
N
LEGEND
Roads
PR
PS
Pitakanda
Tea Colony
Road
Road
Start
Kandawala Sri Lanka
Road Start Coordinate
Left - 158185.44/146770.019
Right - 158188.761/146770.059
Road End Coordinate
Left - 157934.147/146347.428
Right - 157935.373/146343.932
Data Source : Google Satalite Images & GPS Tracking System
Designed By : W.A.D.P.Wijerathna
Office : Ayagama Pradeshiya Sabha
Date : 2024.11.01
Ayagama PS Area
SG/APS/B034/C404/D408/22
SCALE 1:50000
0
0.075
0.15
0.225
0.3 km

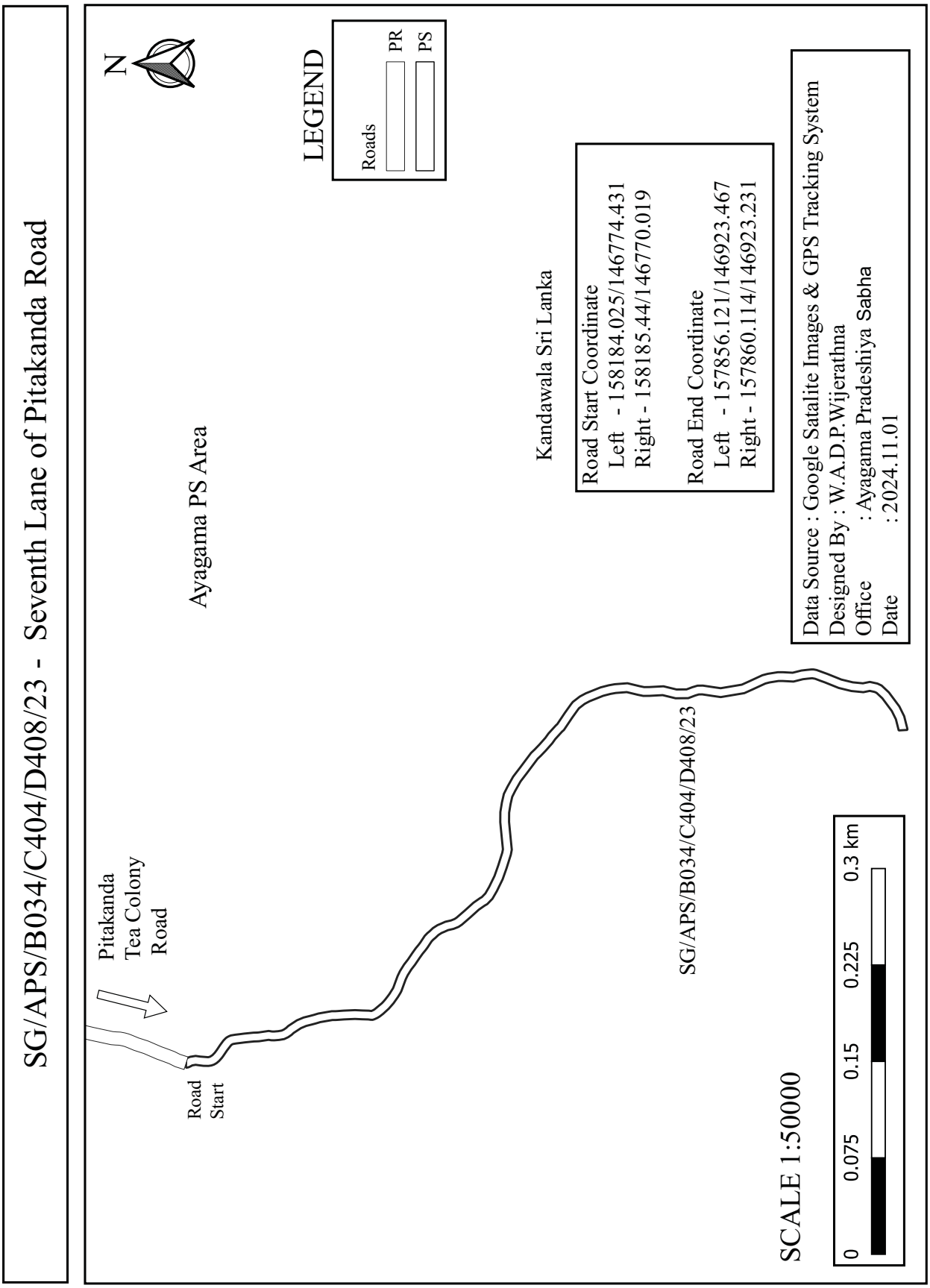
SG/APS/B034/C404/D408/23 - Seventh Lane of Pitakanda Road
N
LEGEND
Roads
PR
PS
Ayagama PS Area
Kandawala Sri Lanka
Road Start Coordinate
Left - 158184.025/146774.431
Right - 158185.44/146770.019
Road End Coordinate
Left - 157856.121/146923.467
Right - 157860.114/146923.231
Data Source : Google Satalite Images & GPS Tracking System
Designed By : W.A.D.P.Wijerathna
Office : Ayagama Pradeshiya Sabha
Date : 2024.11.01
Pitakanda
Tea Colony
Road
Road
Start
SG/APS/B034/C404/D408/23
SCALE 1:50000
0
0.075
0.15
0.225
0.3 km

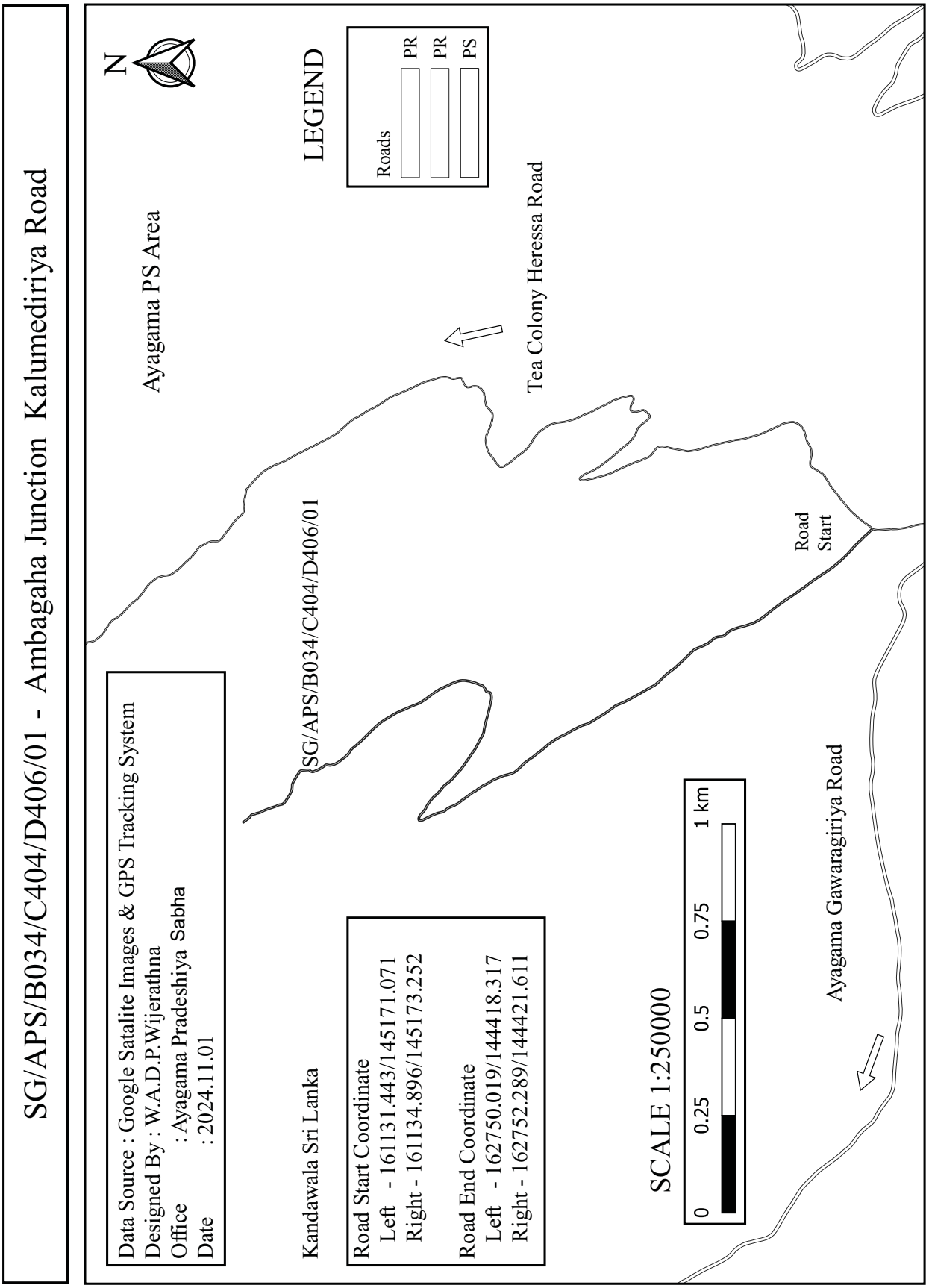
SG/APS/B034/C404/D406/01 - Ambagaha Junction Kalumediriya Road
Data Source : Google Satalite Images & GPS Tracking System
Designed By : W.A.D.P.Wijerathna
Office : Ayagama Pradeshiya Sabha
Date : 2024.11.01
Kandawala Sri Lanka
Road Start Coordinate
Left - 161131.443/145171.071
Right - 161134.896/145173.252
Road End Coordinate
Left - 162750.019/144418.317
Right - 162752.289/144421.611
SCALE 1:250000
0 0.25 0.5 0.75 1 km
SG/APS/B034/C404/D406/01
Ayagama PS Area
Tea Colony Heressa Road
Road Start
Ayagama Gawaragiriya Road
N
LEGEND
Roads
PR
PR
PS

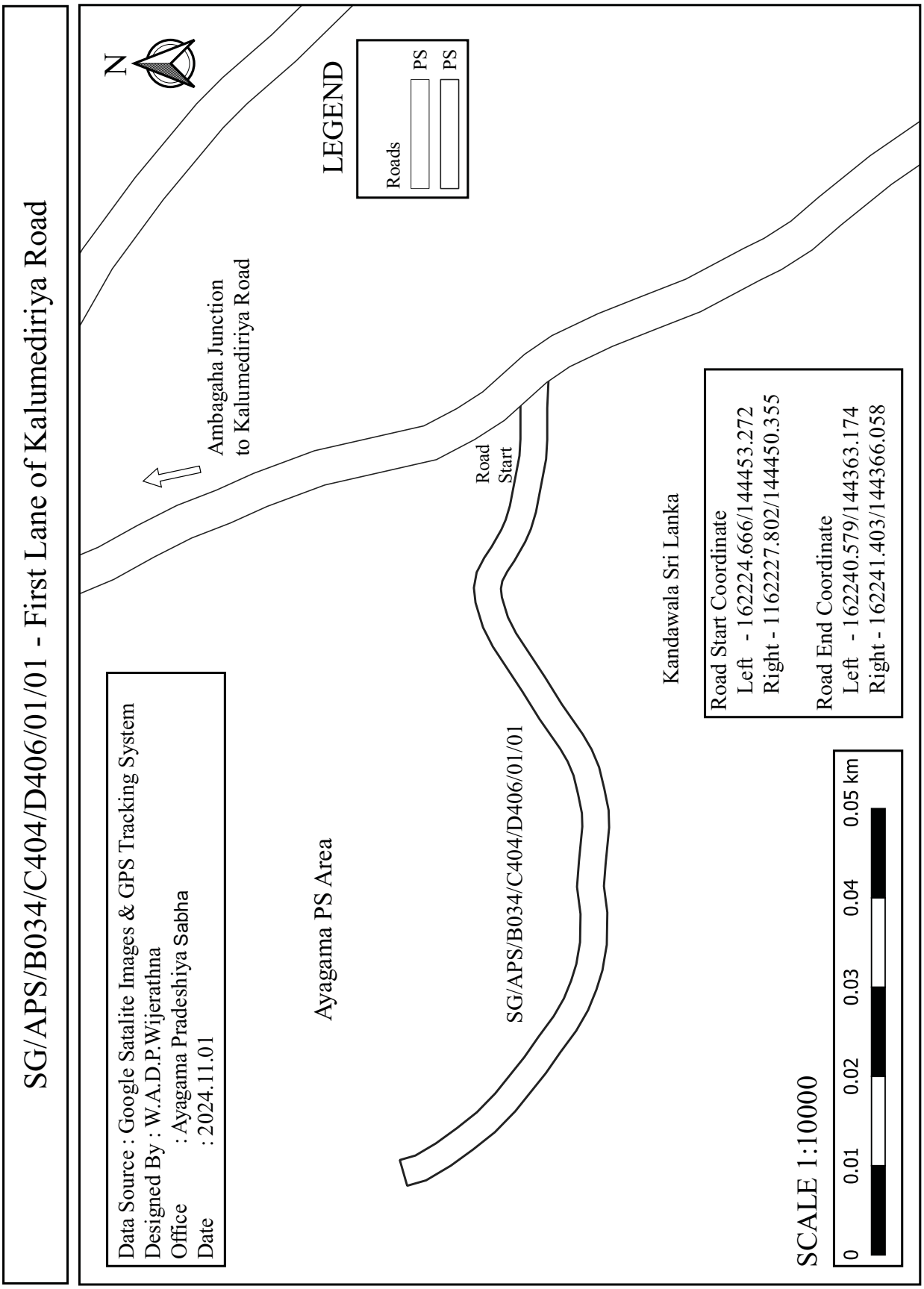
SG/APS/B034/C404/D406/01/01 - First Lane of Kalumediriya Road
N
LEGEND
Roads
PS
PS
Ambagaha Junction
to Kalumediriya Road
Road
Start
Kandawala Sri Lanka
Ayagama PS Area
SG/APS/B034/C404/D406/01/01
Data Source : Google Satalite Images & GPS Tracking System
Designed By : W.A.D.P.Wijerathna
Office : Ayagama Pradeshiya Sabha
Date : 2024.11.01
Road Start Coordinate
Left - 162224.666/144453.272
Right - 1162227.802/144450.355
Road End Coordinate
Left - 162240.579/144363.174
Right - 162241.403/144366.058
SCALE 1:10000
0 0.01 0.02 0.03 0.04 0.05 km

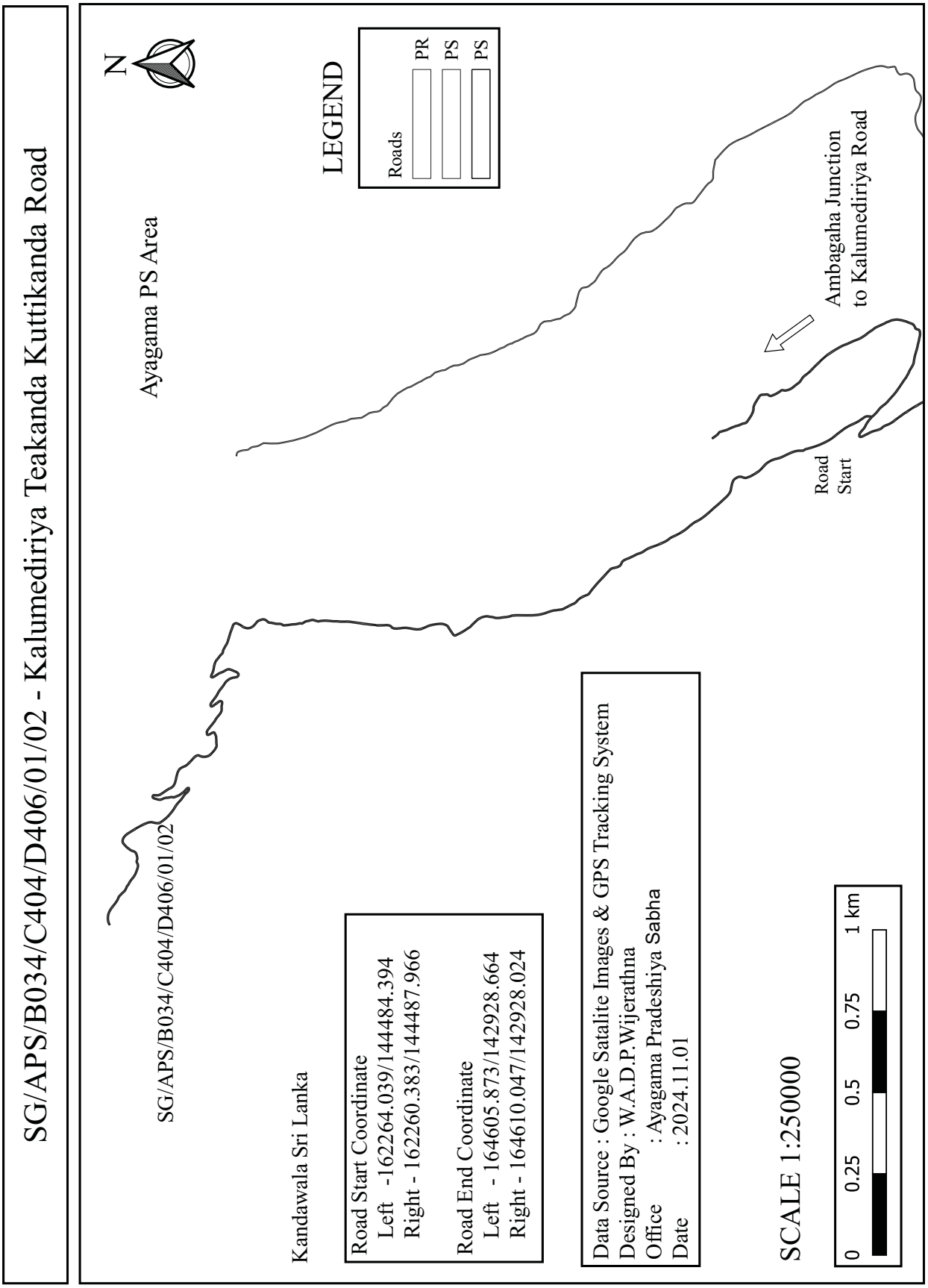
SG/APS/B034/C404/D406/01/02 - Kalumediriya Teakanda Kuttikanda Road
N
LEGEND
Roads
PR
PS
PS
Ayagama PS Area
Ambagaha Junction
to Kalumediriya Road
Road
Start
SG/APS/B034/C404/D406/01/02
Kandawala Sri Lanka
Road Start Coordinate
Left -162264.039/144484.394
Right - 162260.383/144487.966
Road End Coordinate
Left - 164605.873/142928.664
Right - 164610.047/142928.024
Data Source : Google Satalite Images & GPS Tracking System
Designed By : W.A.D.P.Wijerathna
Office : Ayagama Pradeshiya Sabha
Date : 2024.11.01
SCALE 1:250000
0 0.25 0.5 0.75 1 km

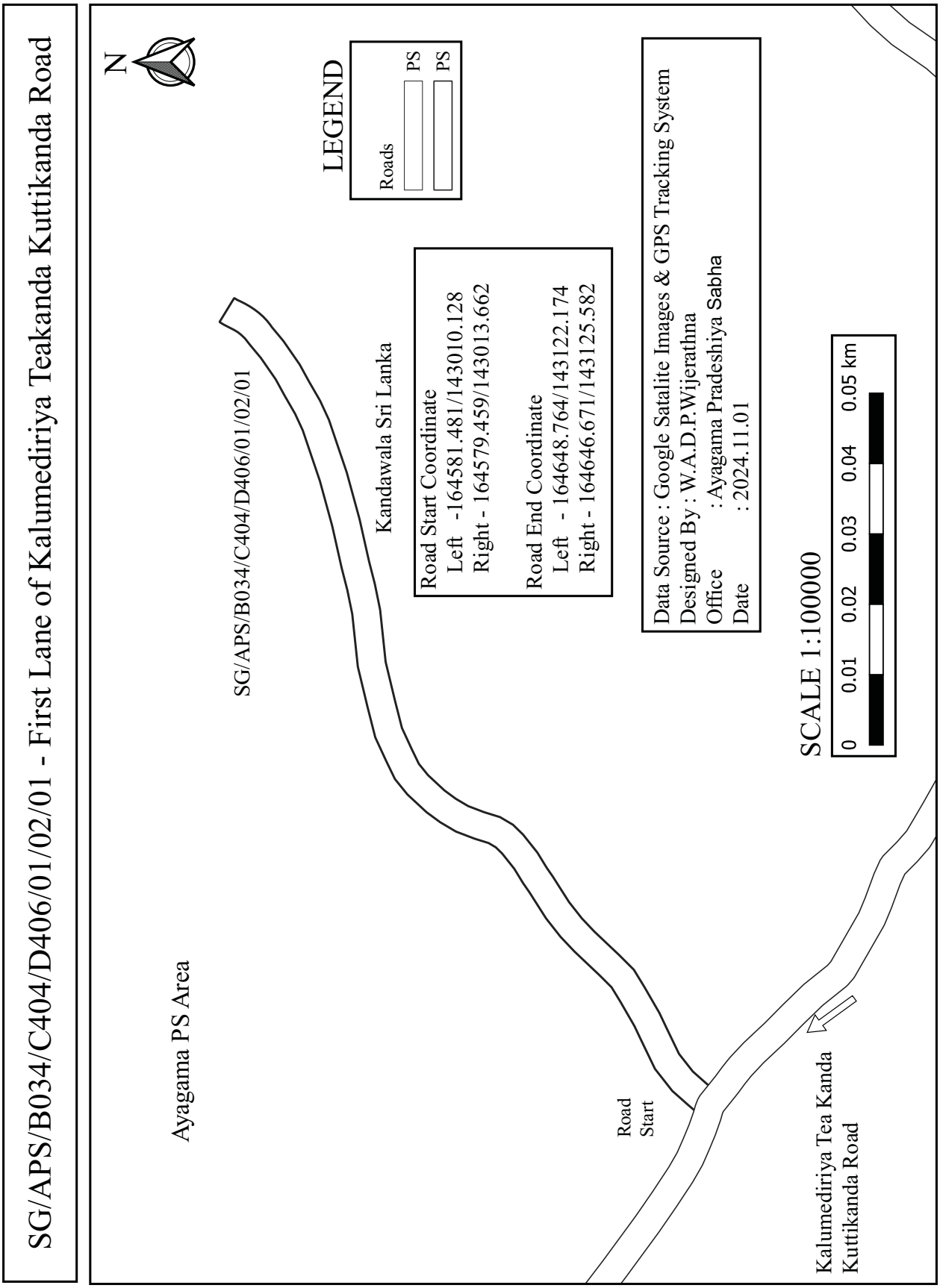
SG/APS/B034/C404/D406/01/02/01 - First Lane of Kalumediriya Teakanda Kuttikanda Road
N
LEGEND
Roads
PS
PS
Road Start Coordinate
Left -164581.481/143010.128
Right - 164579.459/143013.662
Road End Coordinate
Left - 164648.764/143122.174
Right - 164646.671/143125.582
Data Source : Google Satalite Images & GPS Tracking System
Designed By : W.A.D.P.Wijerathna
Office : Ayagama Pradeshiya Sabha
Date : 2024.11.01
SCALE 1:100000
0 0.01 0.02 0.03 0.04 0.05 km
SG/APS/B034/C404/D406/01/02/01
Kandawala Sri Lanka
Ayagama PS Area
Road Start
Kalumediriya Tea Kanda Kuttikanda Road

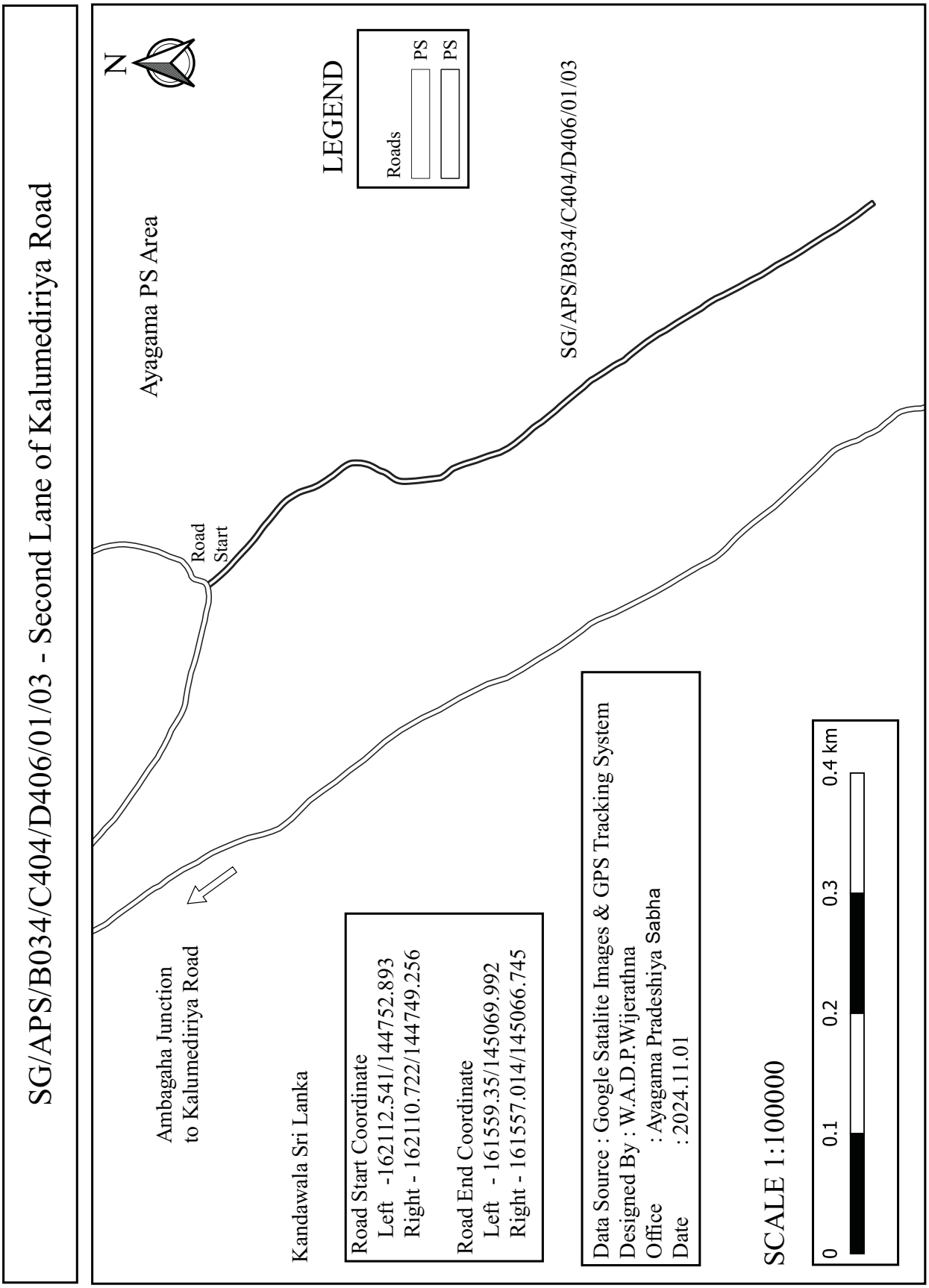
SG/APS/B034/C404/D406/01/03 - Second Lane of Kalumediriya Road
N
LEGEND
Roads
PS
PS
Ayagama PS Area
SG/APS/B034/C404/D406/01/03
Road Start
Ambagaha Junction to Kalumediriya Road
Kandawala Sri Lanka
Road Start Coordinate
Left -162112.541/144752.893
Right - 162110.722/144749.256
Road End Coordinate
Left - 161559.35/145069.992
Right - 161557.014/145066.745
Data Source : Google Satalite Images & GPS Tracking System
Designed By : W.A.D.P.Wijerathna
Office : Ayagama Pradeshiya Sabha
Date : 2024.11.01
SCALE 1:100000
0
0.1
0.2
0.3
0.4 km

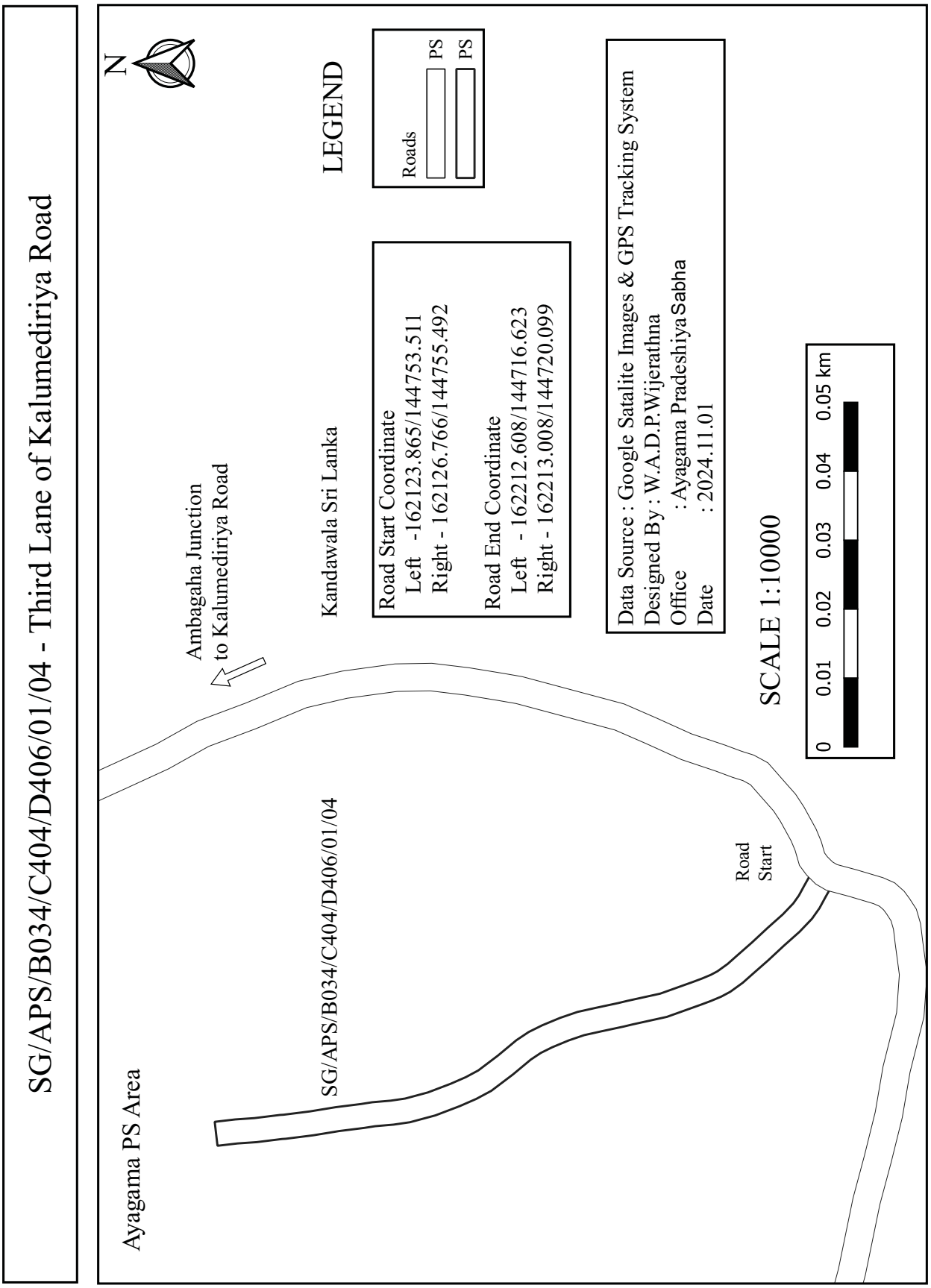
SG/APS/B034/C404/D406/01/04 - Third Lane of Kalumediriya Road
N
LEGEND
Roads
PS
PS
Road Start Coordinate
Left -162123.865/144753.511
Right - 162126.766/144755.492
Road End Coordinate
Left - 162212.608/144716.623
Right - 162213.008/144720.099
Data Source : Google Satalite Images & GPS Tracking System
Designed By : W.A.D.P.Wijerathna
Office : Ayagama Pradeshiya Sabha
Date : 2024.11.01
SCALE 1:10000
0 0.01 0.02 0.03 0.04 0.05 km
Ambagaha Junction
to Kalumediriya Road
Kandawala Sri Lanka
SG/APS/B034/C404/D406/01/04
Road
Start
Ayagama PS Area

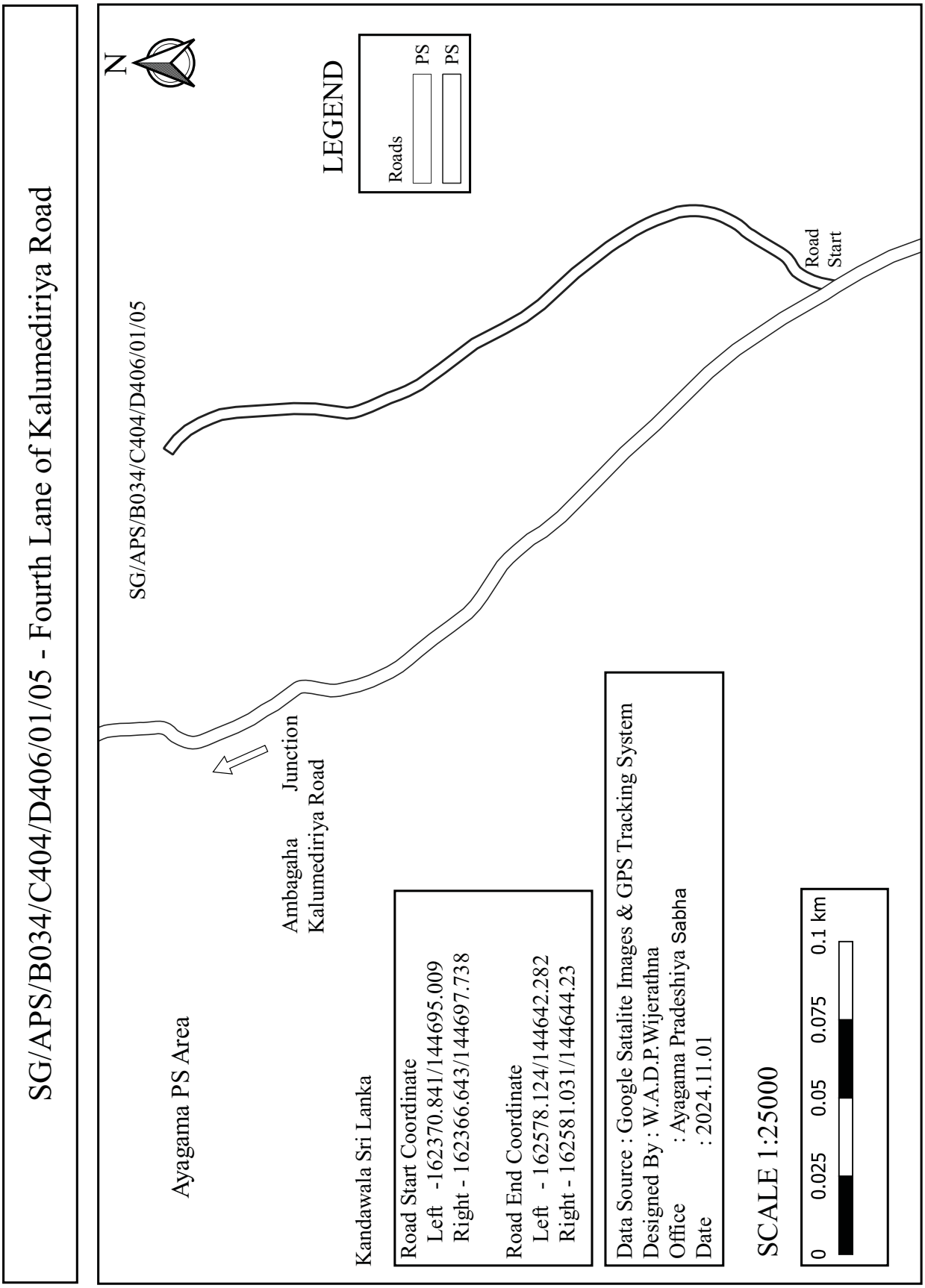
SG/APS/B034/C404/D406/01/05 - Fourth Lane of Kalumediriya Road
N
LEGEND
Roads
PS
PS
SG/APS/B034/C404/D406/01/05
Road Start
Ambagaha Junction
Kalumediriya Road
Ayagama PS Area
Kandawala Sri Lanka
Road Start Coordinate
Left -162370.841/144695.009
Right - 162366.643/144697.738
Road End Coordinate
Left - 162578.124/144642.282
Right - 162581.031/144644.23
Data Source : Google Satalite Images & GPS Tracking System
Designed By : W.A.D.P.Wijerathna
Office : Ayagama Pradeshiya Sabha
Date : 2024.11.01
SCALE 1:25000
0 0.025 0.05 0.075 0.1 km

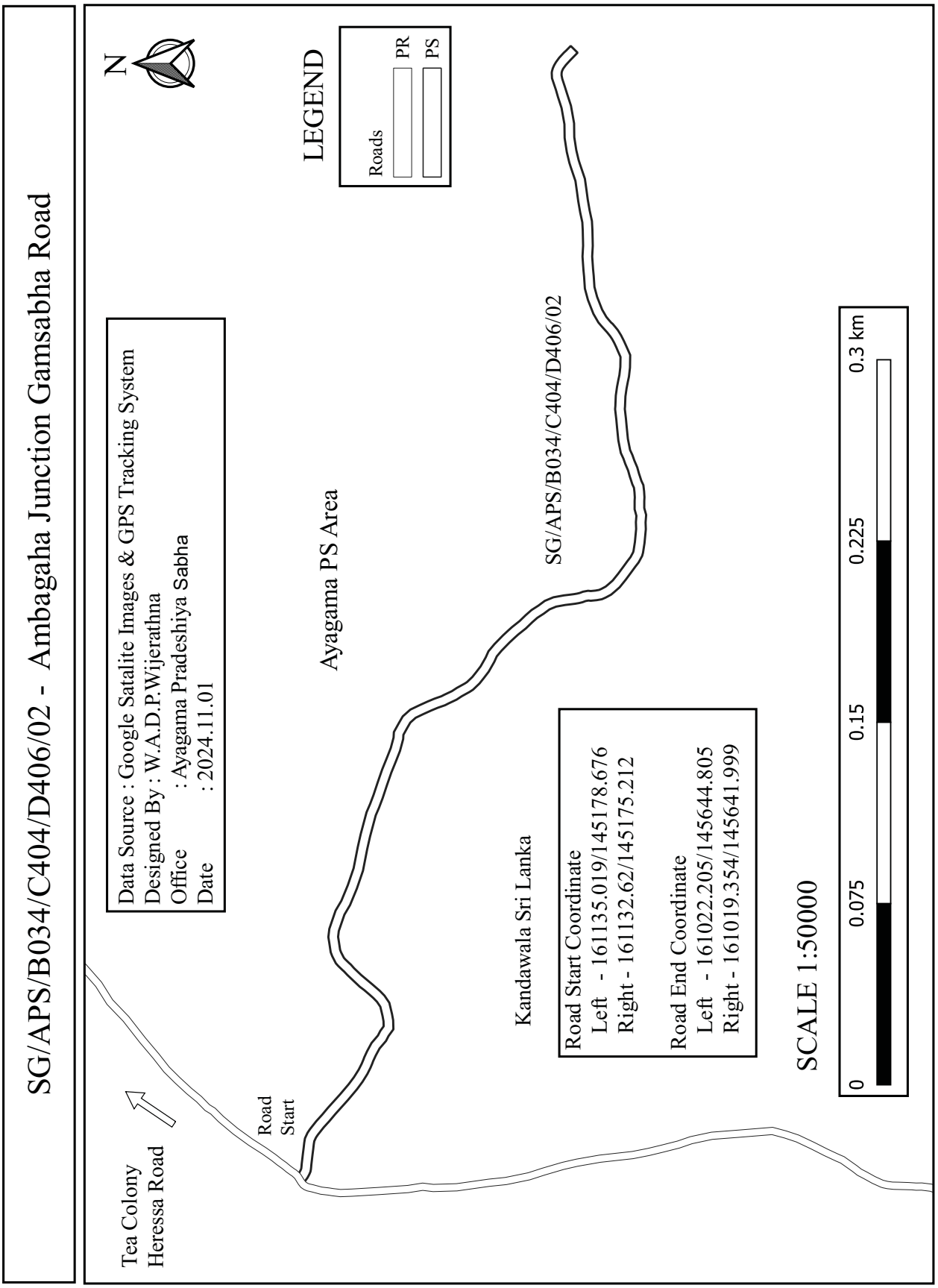
SG/APS/B034/C404/D406/02 - Ambagaha Junction Gamsabha Road
N
LEGEND
Roads
PR
PS
Data Source : Google Satalite Images & GPS Tracking System
Designed By : W.A.D.P.Wijerathna
Office : Ayagama Pradeshiya Sabha
Date : 2024.11.01
Ayagama PS Area
SG/APS/B034/C404/D406/02
Kandawala Sri Lanka
Road Start Coordinate
Left - 161135.019/145178.676
Right - 161132.62/145175.212
Road End Coordinate
Left - 161022.205/145644.805
Right - 161019.354/145641.999
SCALE 1:50000
0
0.075
0.15
0.225
0.3 km
Road Start
Tea Colony Heressa Road

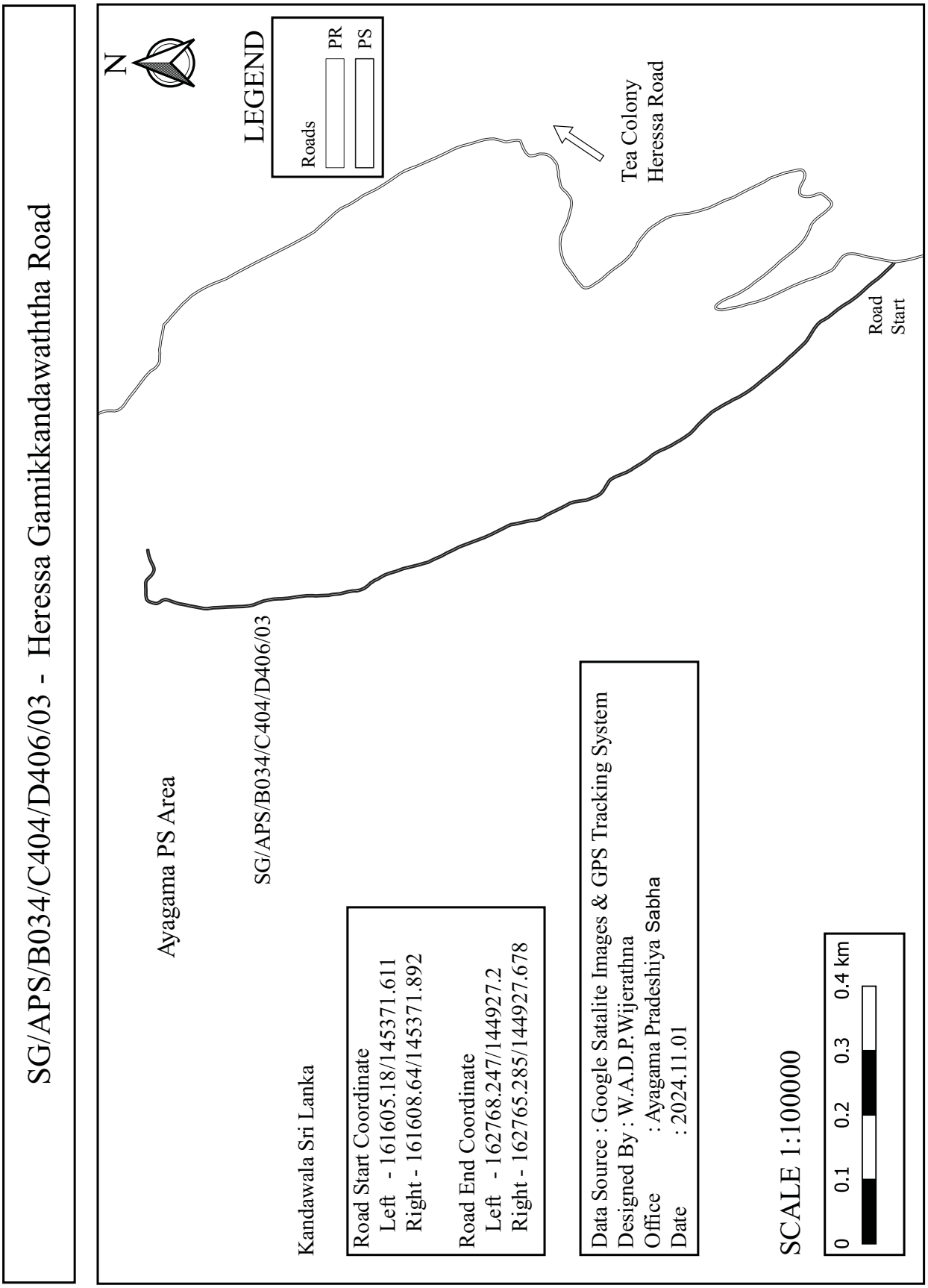
SG/APS/B034/C404/D406/03 - Heressa Gamikkandawaththa Road
N
LEGEND
Roads
PR
PS
Tea Colony
Heressa Road
Road
Start
Ayagama PS Area
SG/APS/B034/C404/D406/03
Kandawala Sri Lanka
Road Start Coordinate
Left - 161605.18/145371.611
Right - 161608.64/145371.892
Road End Coordinate
Left - 162768.247/144927.2
Right - 162765.285/144927.678
Data Source : Google Satalite Images & GPS Tracking System
Designed By : W.A.D.P.Wijerathna
Office : Ayagama Pradeshiya Sabha
Date : 2024.11.01
SCALE 1:100000
0 0.1 0.2 0.3 0.4 km

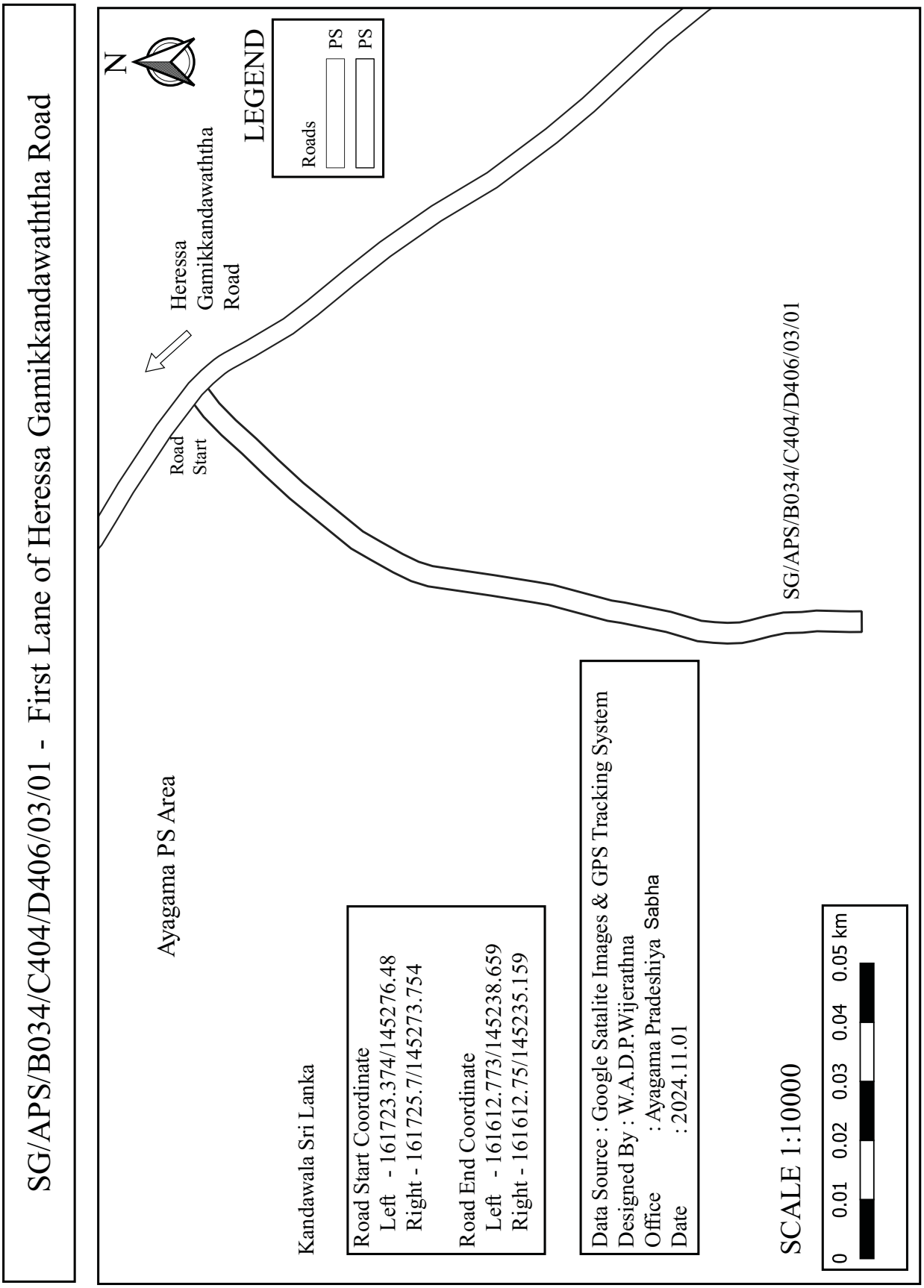
SG/APS/B034/C404/D406/03/01 - First Lane of Heressa Gamikkandawaththa Road
N
LEGEND
Roads
PS
PS
Heressa Gamikkandawaththa Road
Road Start
SG/APS/B034/C404/D406/03/01
Ayagama PS Area
Kandawala Sri Lanka
Road Start Coordinate
Left - 161723.374/145276.48
Right - 161725.7//145273.754
Road End Coordinate
Left - 161612.773/145238.659
Right - 161612.75/145235.159
Data Source : Google Satalite Images & GPS Tracking System
Designed By : W.A.D.P.Wijerathna
Office : Ayagama Pradeshiya Sabha
Date : 2024.11.01
SCALE 1:10000
0 0.01 0.02 0.03 0.04 0.05 km

SG/APS/B034/C404/D406/03/02 - Heressa Gamikkandawaththa Kalumediriya Road

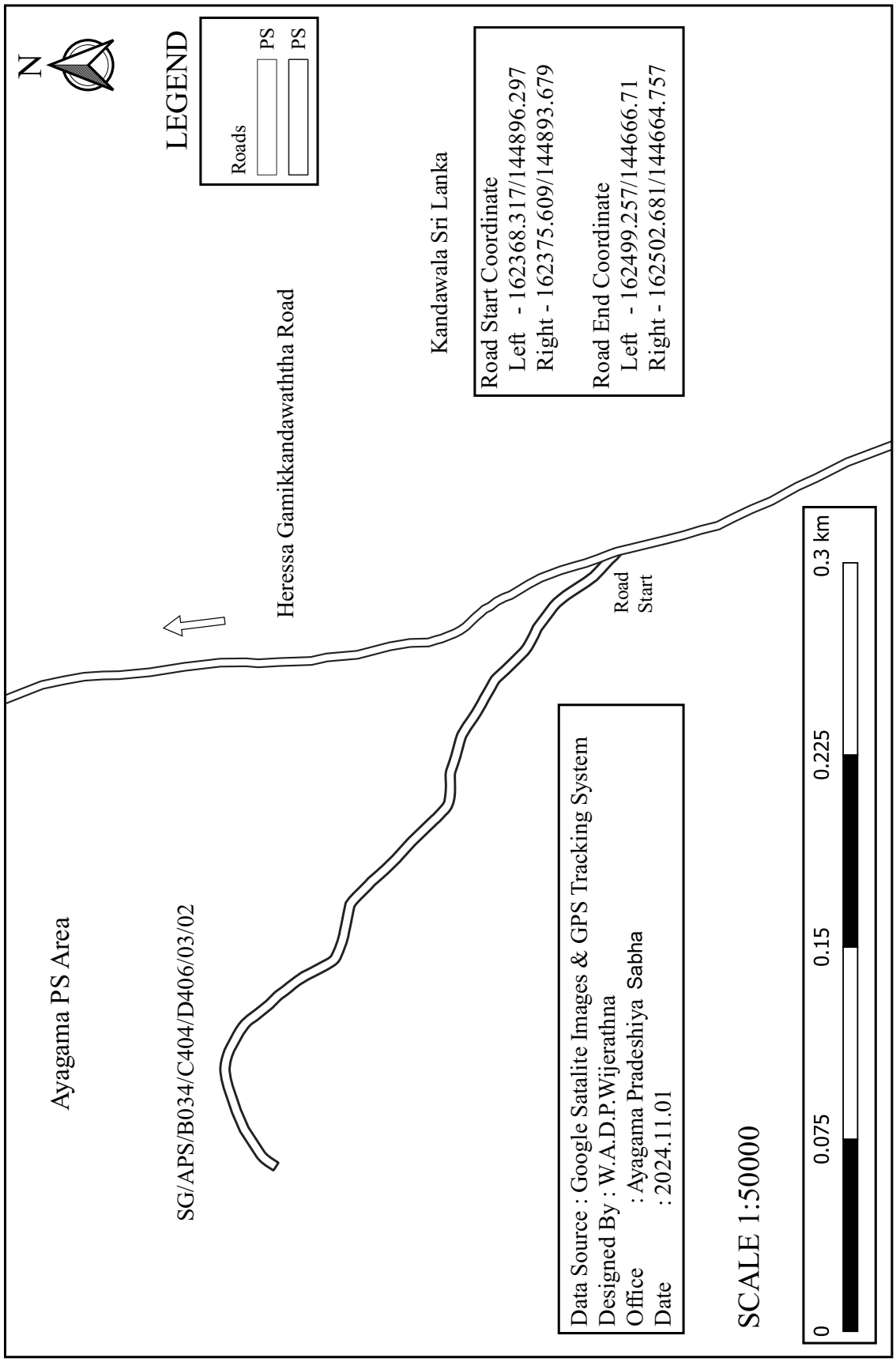

SG/APS/B034/C404/D406/04 - First Lane of Diggala Heressa

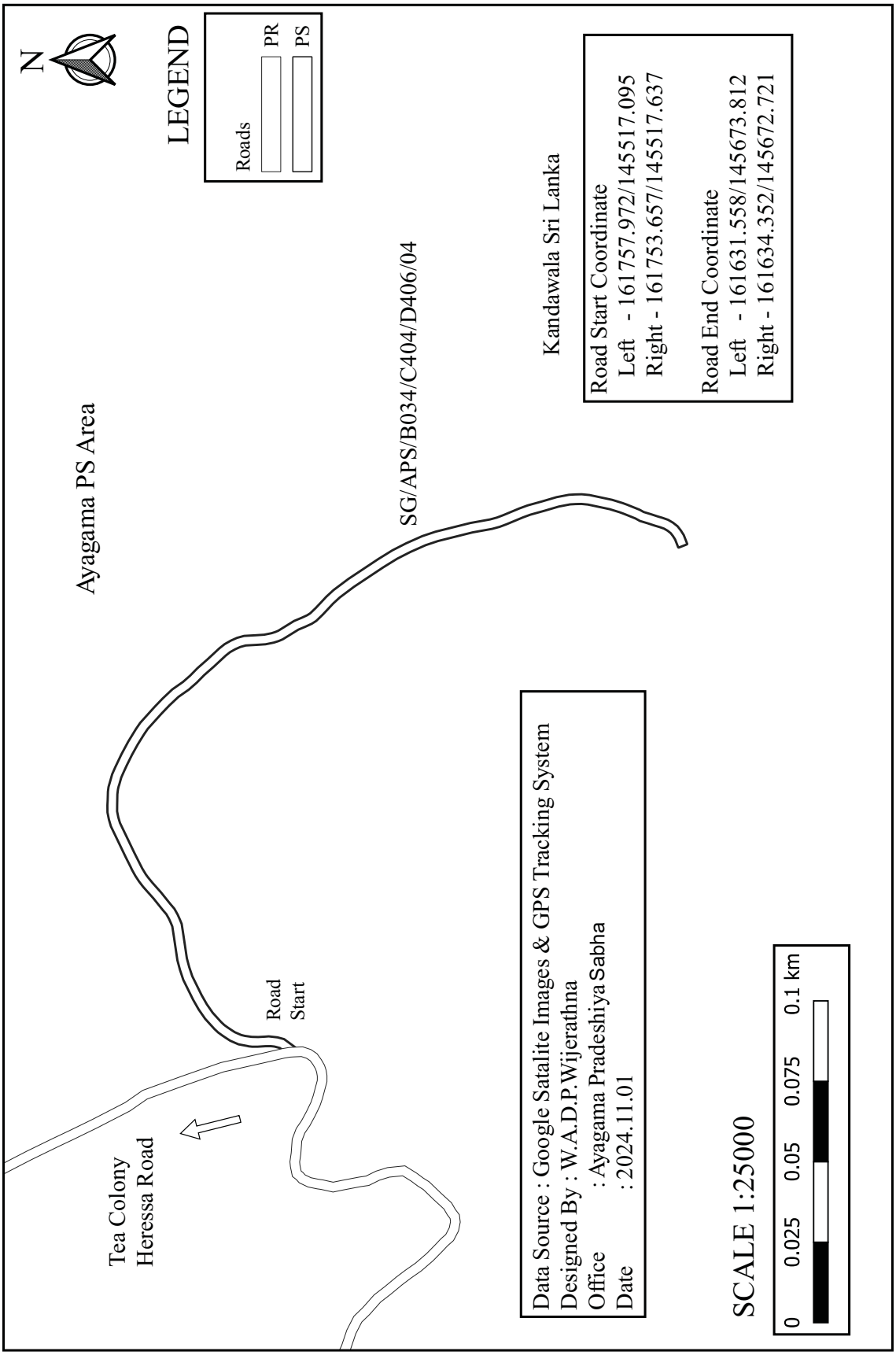

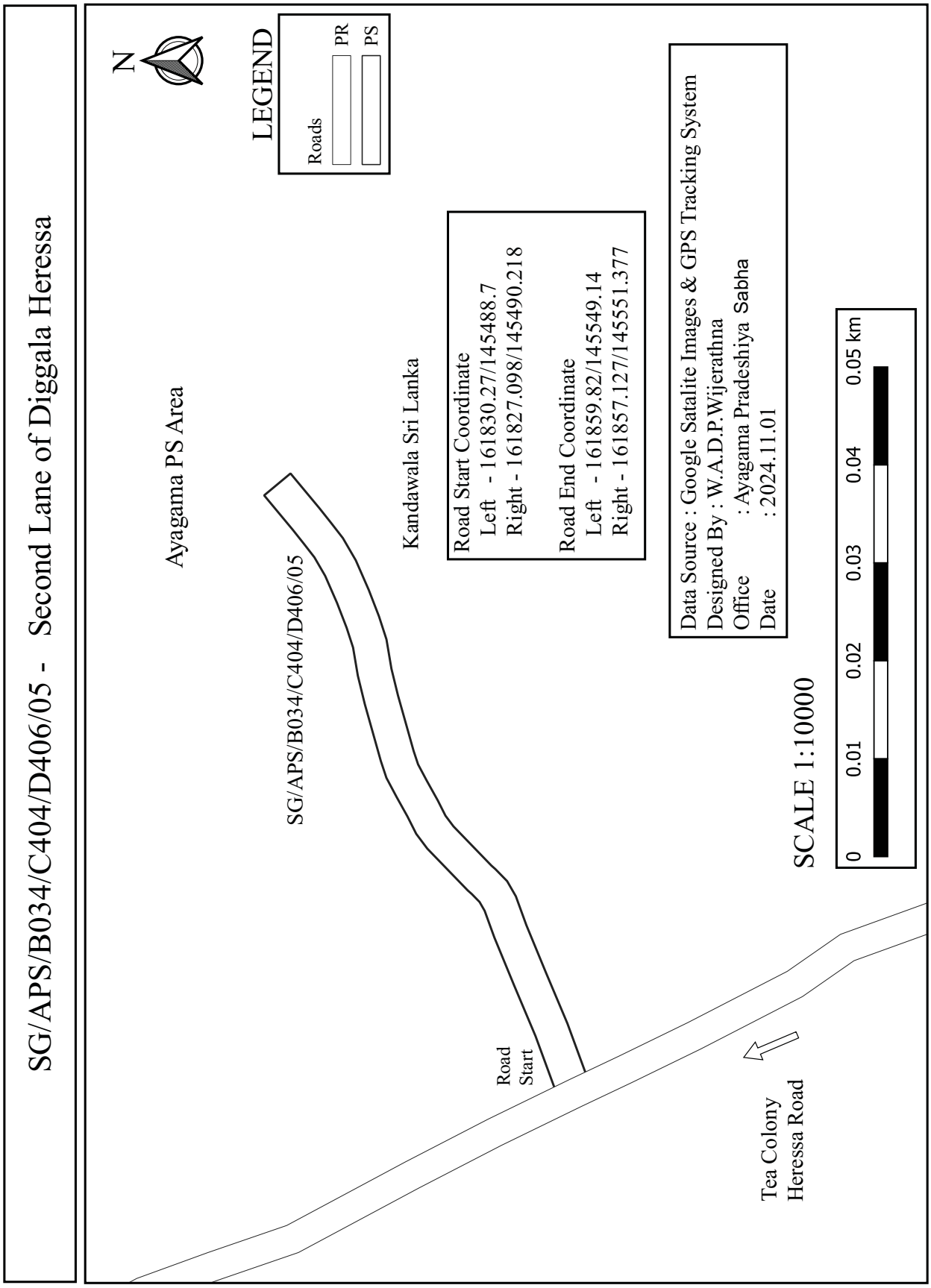
SG/APS/B034/C404/D406/05 - Second Lane of Diggala Heressa
N
LEGEND
Roads
PR
PS
Ayagama PS Area
Kandawala Sri Lanka
SG/APS/B034/C404/D406/05
Road Start Coordinate
Left - 161830.27/145488.7
Right - 161827.098/145490.218
Road End Coordinate
Left - 161859.82/145549.14
Right - 161857.127/145551.377
Data Source : Google Satalite Images & GPS Tracking System
Designed By : W.A.D.P.Wijerathna
Office : Ayagama Pradeshiya Sabha
Date : 2024.11.01
SCALE 1:10000
0 0.01 0.02 0.03 0.04 0.05 km
Road Start
Tea Colony Heressa Road

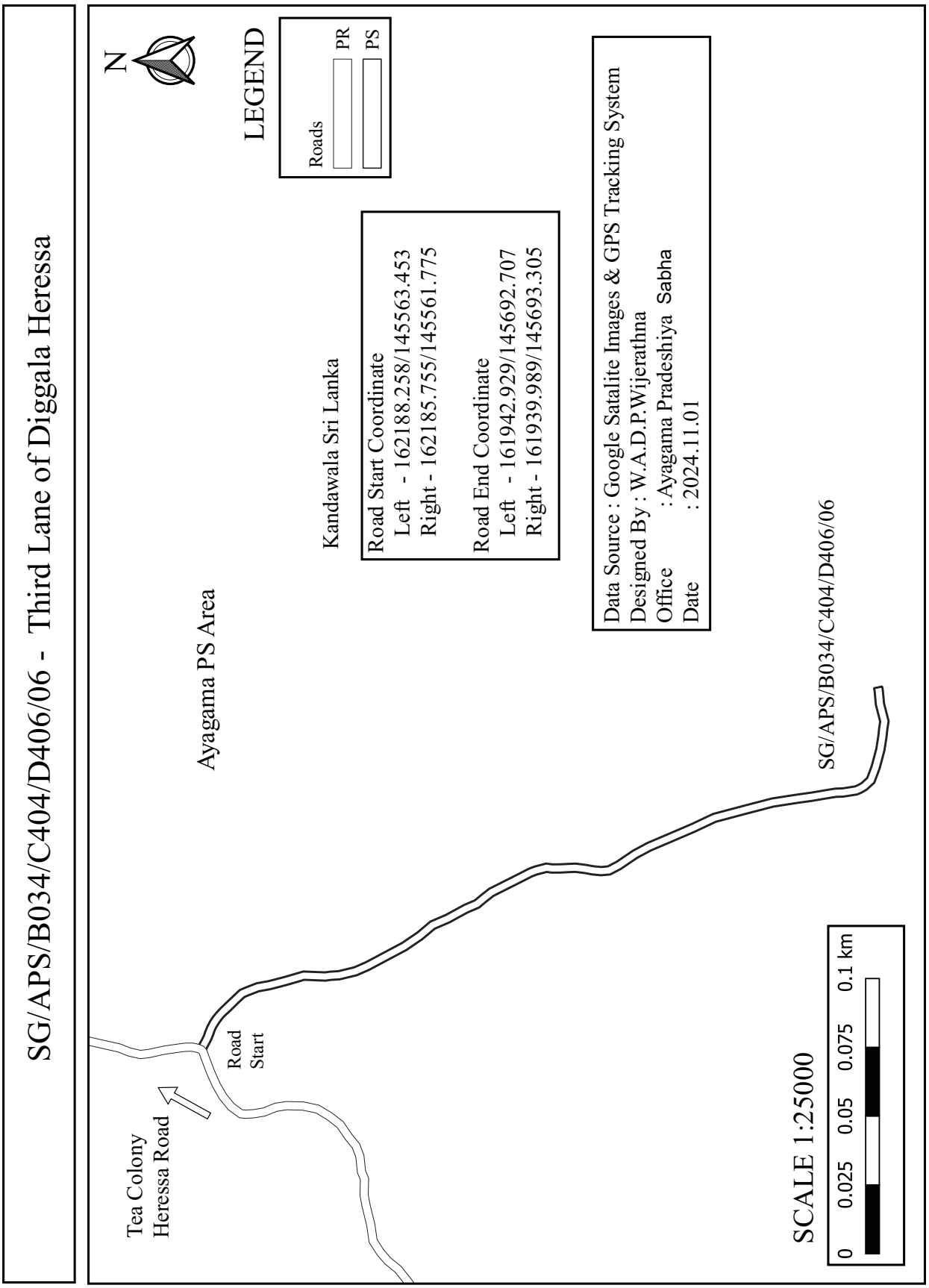
SG/APS/B034/C404/D406/06 - Third Lane of Diggala Heressa
N
LEGEND
Roads
PR
PS
Kandawala Sri Lanka
Road Start Coordinate
Left - 162188.258/145563.453
Right - 162185.755/145561.775
Road End Coordinate
Left - 161942.929/145692.707
Right - 161939.989/145693.305
Data Source : Google Satalite Images & GPS Tracking System
Designed By : W.A.D.P.Wijerathna
Office : Ayagama Pradeshiya Sabha
Date : 2024.11.01
Ayagama PS Area
SG/APS/B034/C404/D406/06
Road Start
Tea Colony Heressa Road
SCALE 1:25000
0 0.025 0.05 0.075 0.1 km

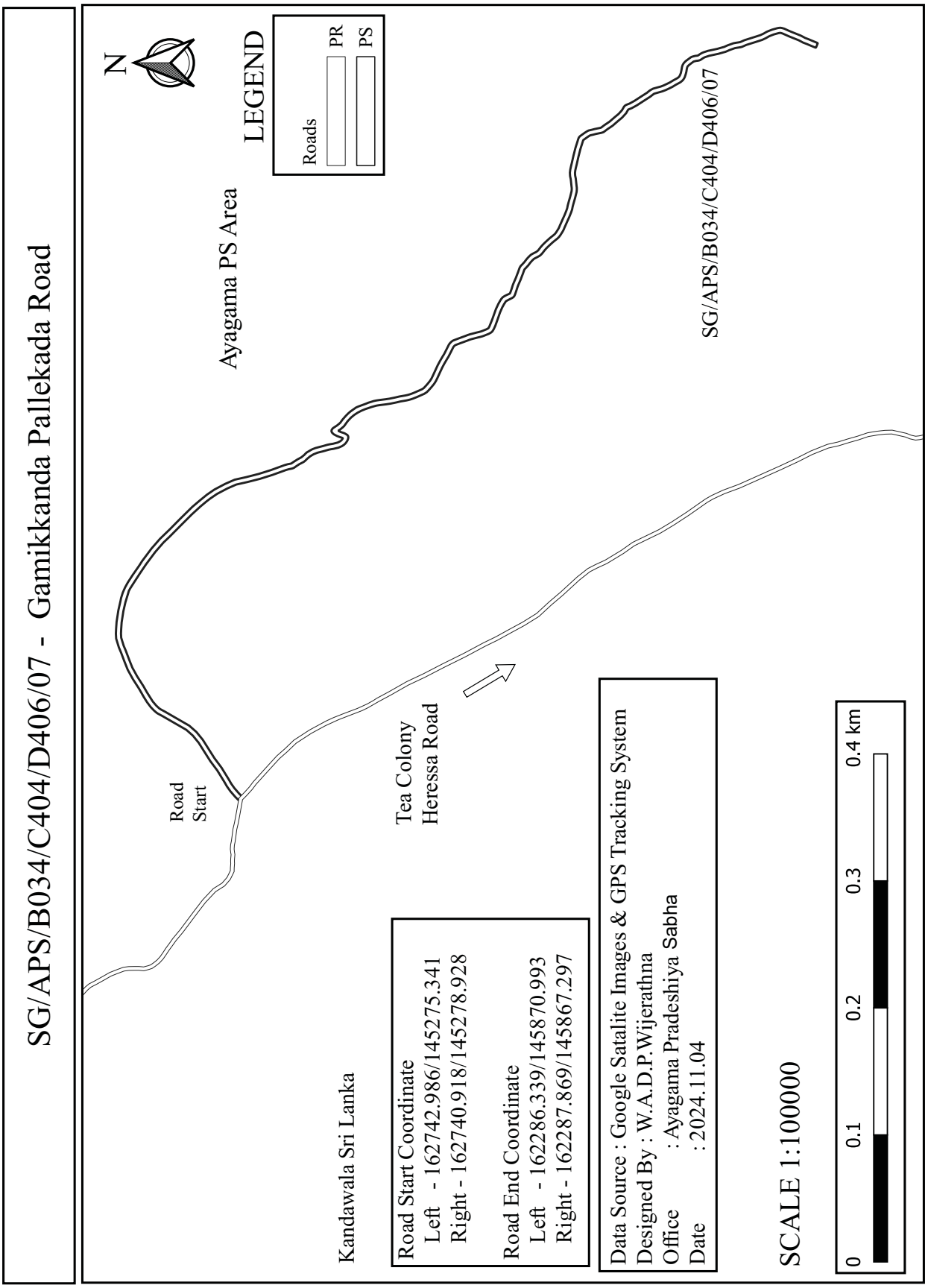
SG/APS/B034/C404/D406/07 - Gamikkanda Pallekada Road
N
LEGEND
Roads
PR
PS
Ayagama PS Area
SG/APS/B034/C404/D406/07
Road Start
Tea Colony Heressa Road
Kandawala Sri Lanka
Road Start Coordinate
Left - 162742.986/145275.341
Right - 162740.918/145278.928
Road End Coordinate
Left - 162286.339/145870.993
Right - 162287.869/145867.297
Data Source : Google Satalite Images & GPS Tracking System
Designed By : W.A.D.P.Wijerathna
Office : Ayagama Pradeshiya Sabha
Date : 2024.11.04
SCALE 1:100000
0
0.1
0.2
0.3
0.4 km

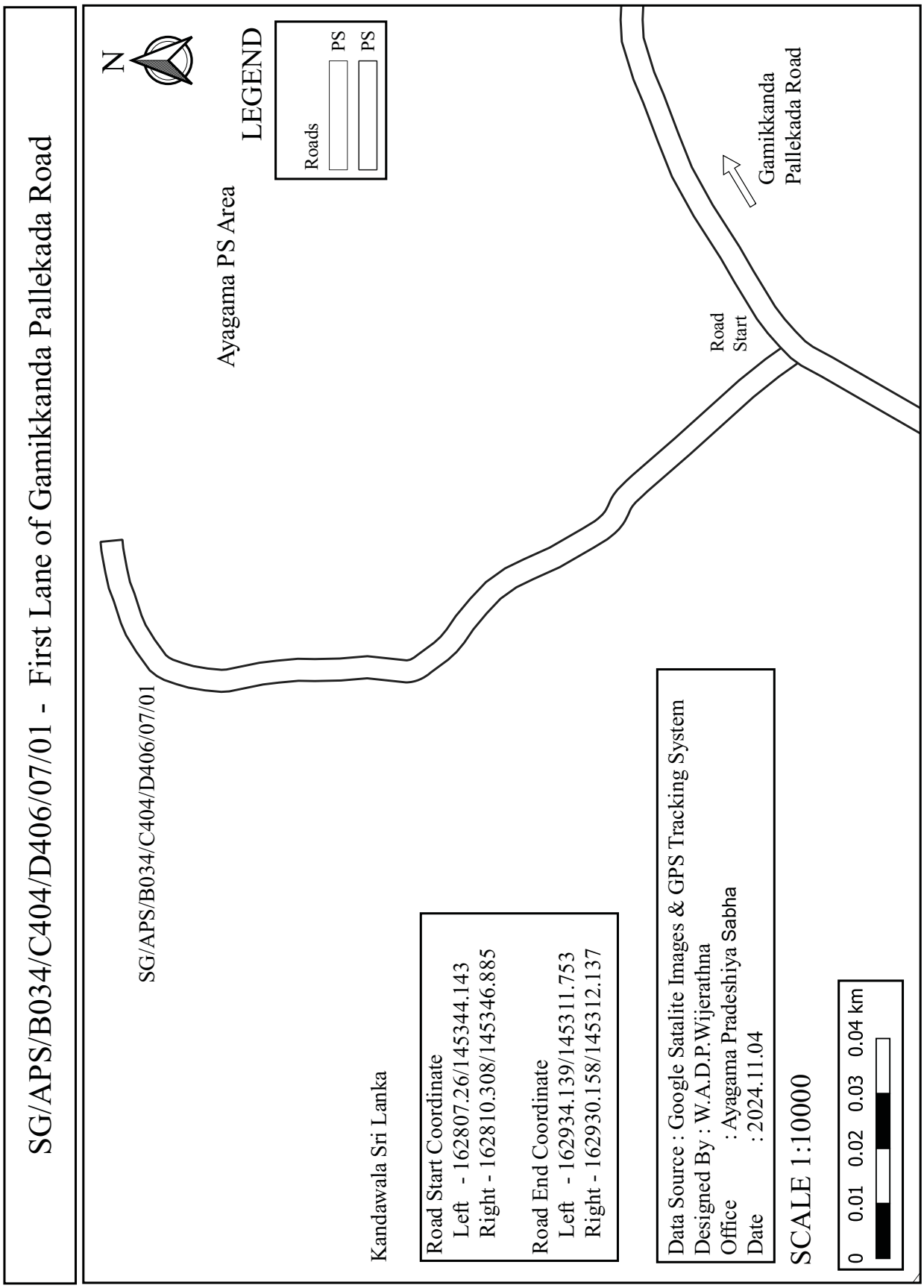
SG/APS/B034/C404/D406/07/01 - First Lane of Gamikkanda Pallekada Road
N
LEGEND
Roads
PS
PS
Ayagama PS Area
Gamikkanda
Pallekada Road
Road
Start
SG/APS/B034/C404/D406/07/01
Kandawala Sri Lanka
Road Start Coordinate
Left - 162807.26/145344.143
Right - 162810.308/145346.885
Road End Coordinate
Left - 162934.139/145311.753
Right - 162930.158/145312.137
Data Source : Google Satalite Images & GPS Tracking System
Designed By : W.A.D.P.Wijerathna
Office : Ayagama Pradeshiya Sabha
Date : 2024.11.04
SCALE 1:10000
0 0.01 0.02 0.03 0.04 km

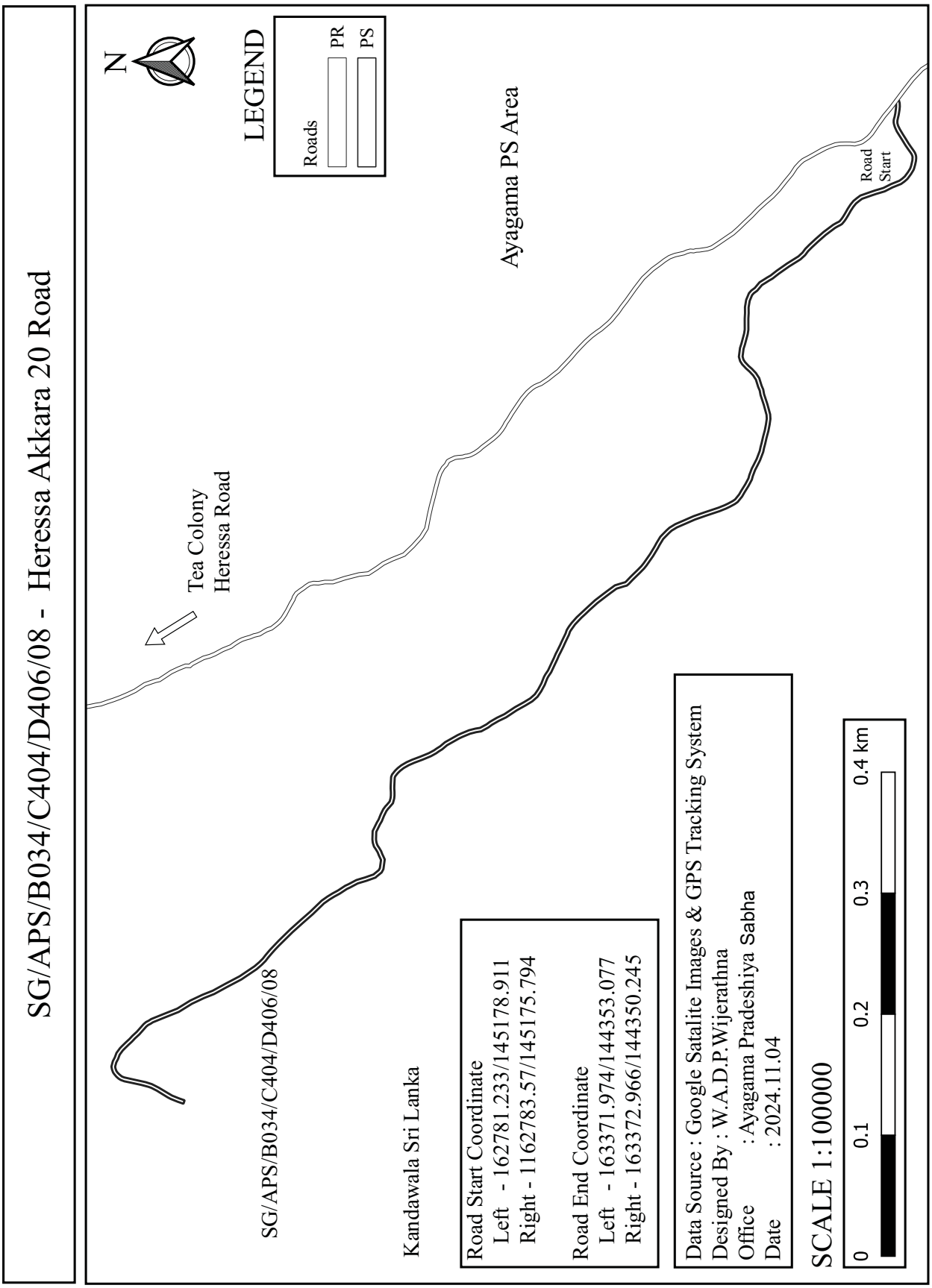
SG/APS/B034/C404/D406/08 - Heressa Akkara 20 Road
N
LEGEND
Roads
PR
PS
Ayagama PS Area
Tea Colony
Heressa Road
Road
Start
SG/APS/B034/C404/D406/08
Kandawala Sri Lanka
Road Start Coordinate
Left - 162781.233/145178.911
Right - 1162783.57/145175.794
Road End Coordinate
Left - 163371.974/144353.077
Right - 163372.966/144350.245
Data Source : Google Satalite Images & GPS Tracking System
Designed By : W.A.D.P.Wijerathna
Office : Ayagama Pradeshiya Sabha
Date : 2024.11.04
SCALE 1:100000
0
0.1
0.2
0.3
0.4 km

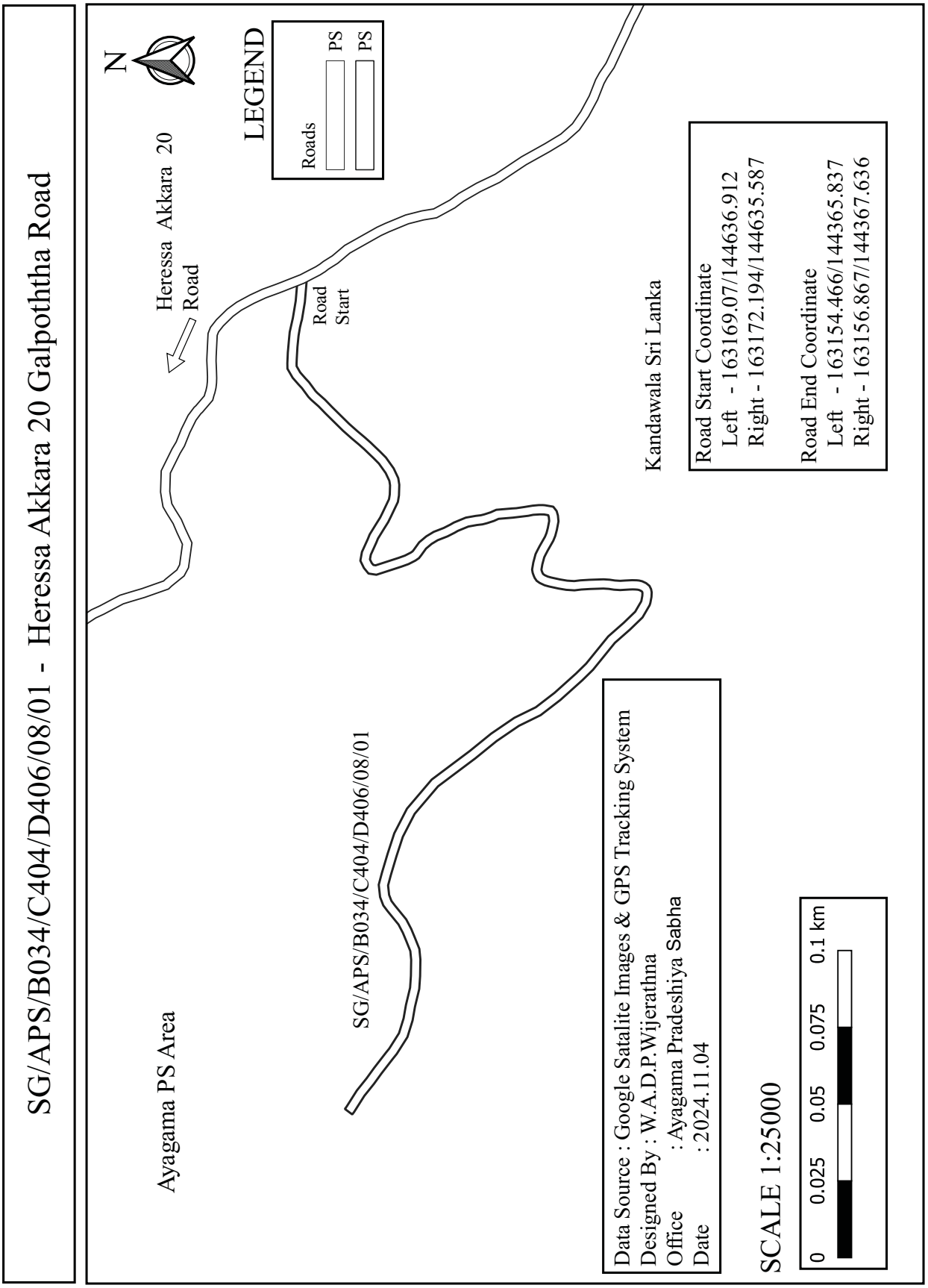
SG/APS/B034/C404/D406/08/01 - Heressa Akkara 20 Galpoththa Road
N
LEGEND
Roads
PS
PS
Heressa Akkara 20
Road
Road
Start
Kandawala Sri Lanka
Road Start Coordinate
Left - 163169.07/144636.912
Right - 163172.194/144635.587
Road End Coordinate
Left - 163154.466/144365.837
Right - 163156.867/144367.636
Ayagama PS Area
SG/APS/B034/C404/D406/08/01
Data Source : Google Satalite Images & GPS Tracking System
Designed By : W.A.D.P.Wijerathna
Office : Ayagama Pradeshiya Sabha
Date : 2024.11.04
SCALE 1:25000
0 0.025 0.05 0.075 0.1 km

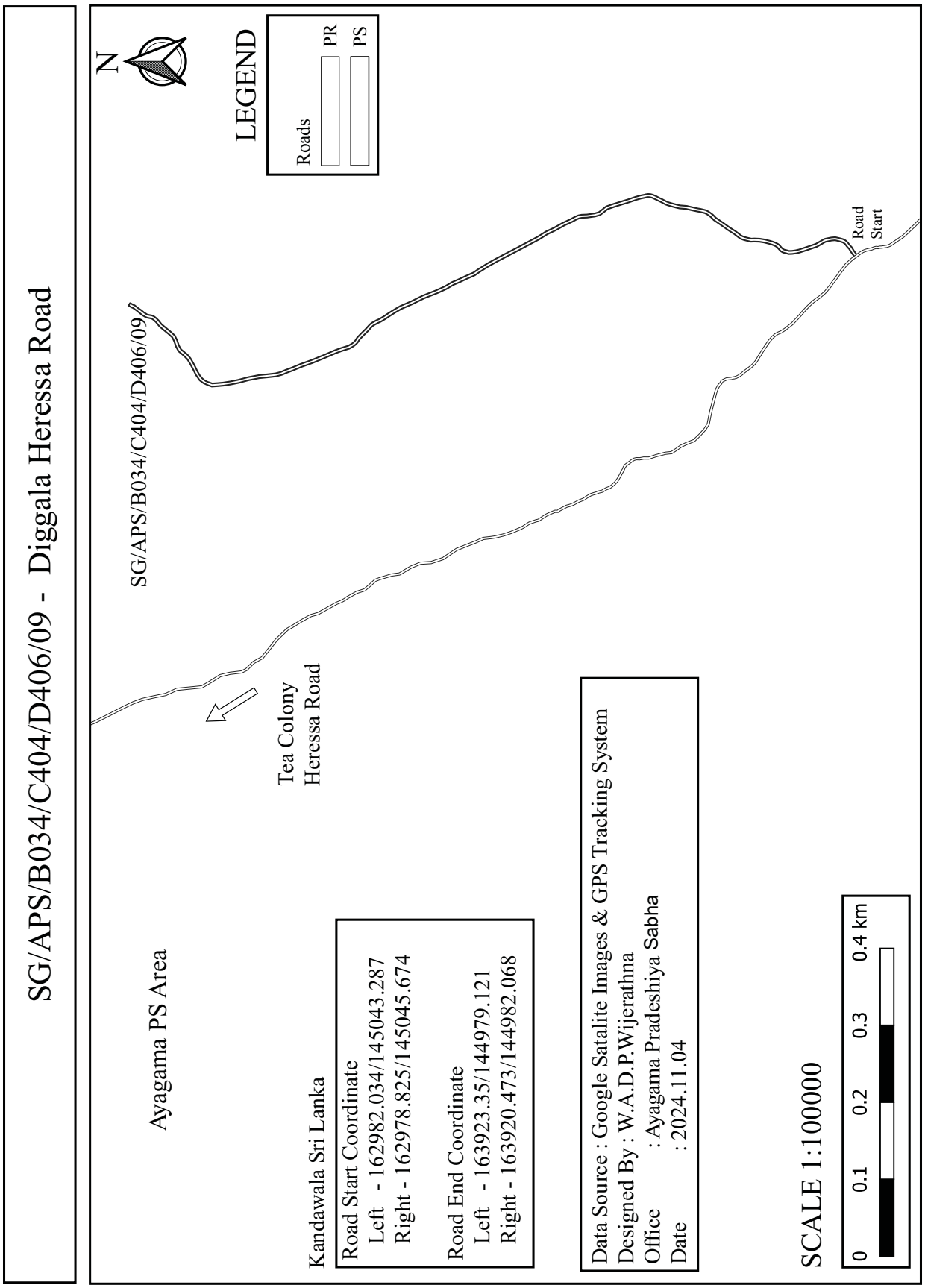
SG/APS/B034/C404/D406/09 - Diggala Heressa Road
N
LEGEND
Roads
PR
PS
SG/APS/B034/C404/D406/09
Road Start
Tea Colony Heressa Road
Ayagama PS Area
Kandawala Sri Lanka
Road Start Coordinate
Left - 162982.034/145043.287
Right - 162978.825/145045.674
Road End Coordinate
Left - 163923.35/144979.121
Right - 163920.473/144982.068
Data Source : Google Satalite Images & GPS Tracking System
Designed By : W.A.D.P.Wijerathna
Office : Ayagama Pradeshiya Sabha
Date : 2024.11.04
SCALE 1:100000
0 0.1 0.2 0.3 0.4 km

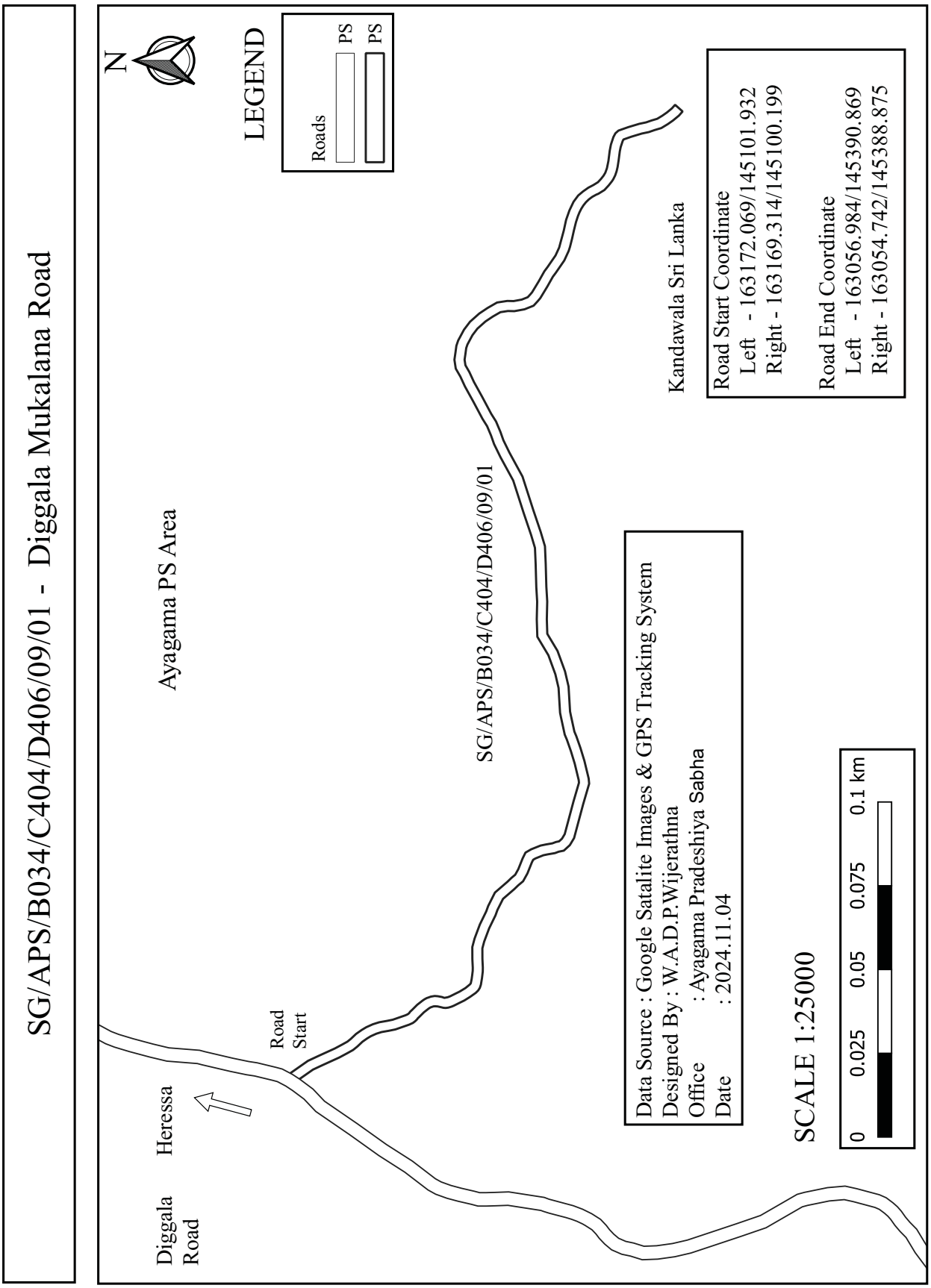
SG/APS/B034/C404/D406/09/01 - Diggala Mukalana Road
N
LEGEND
Roads
PS
PS
Ayagama PS Area
SG/APS/B034/C404/D406/09/01
Kandawala Sri Lanka
Road Start Coordinate
Left - 163172.069/145101.932
Right - 163169.314/145100.199
Road End Coordinate
Left - 163056.984/145390.869
Right - 163054.742/145388.875
Data Source : Google Satalite Images & GPS Tracking System
Designed By : W.A.D.P.Wijerathna
Office : Ayagama Pradeshiya Sabha
Date : 2024.11.04
SCALE 1:25000
0 0.025 0.05 0.075 0.1 km
Road Start
Heressa
Diggala Road

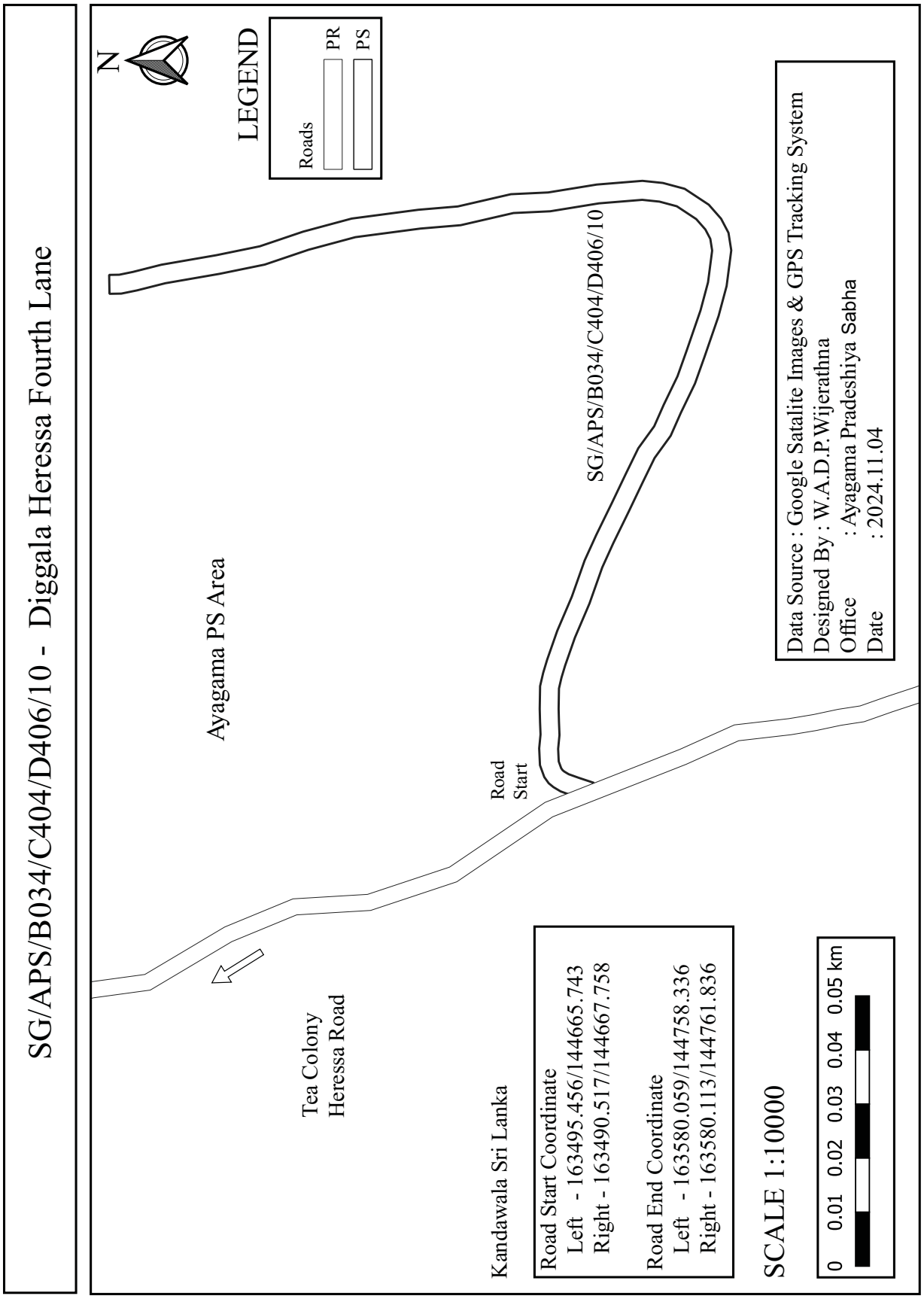
SG/APS/B034/C404/D406/10 - Diggala Heressa Fourth Lane
N
LEGEND
Roads
PR
PS
SG/APS/B034/C404/D406/10
Ayagama PS Area
Road
Start
Data Source : Google Satalite Images & GPS Tracking System
Designed By : W.A.D.P.Wijerathna
Office : Ayagama Pradeshiya Sabha
Date : 2024.11.04
Tea Colony
Heressa Road
Kandawala Sri Lanka
Road Start Coordinate
Left - 163495.456/144665.743
Right - 163490.517/144667.758
Road End Coordinate
Left - 163580.059/144758.336
Right - 163580.113/144761.836
SCALE 1:10000
0 0.01 0.02 0.03 0.04 0.05 km

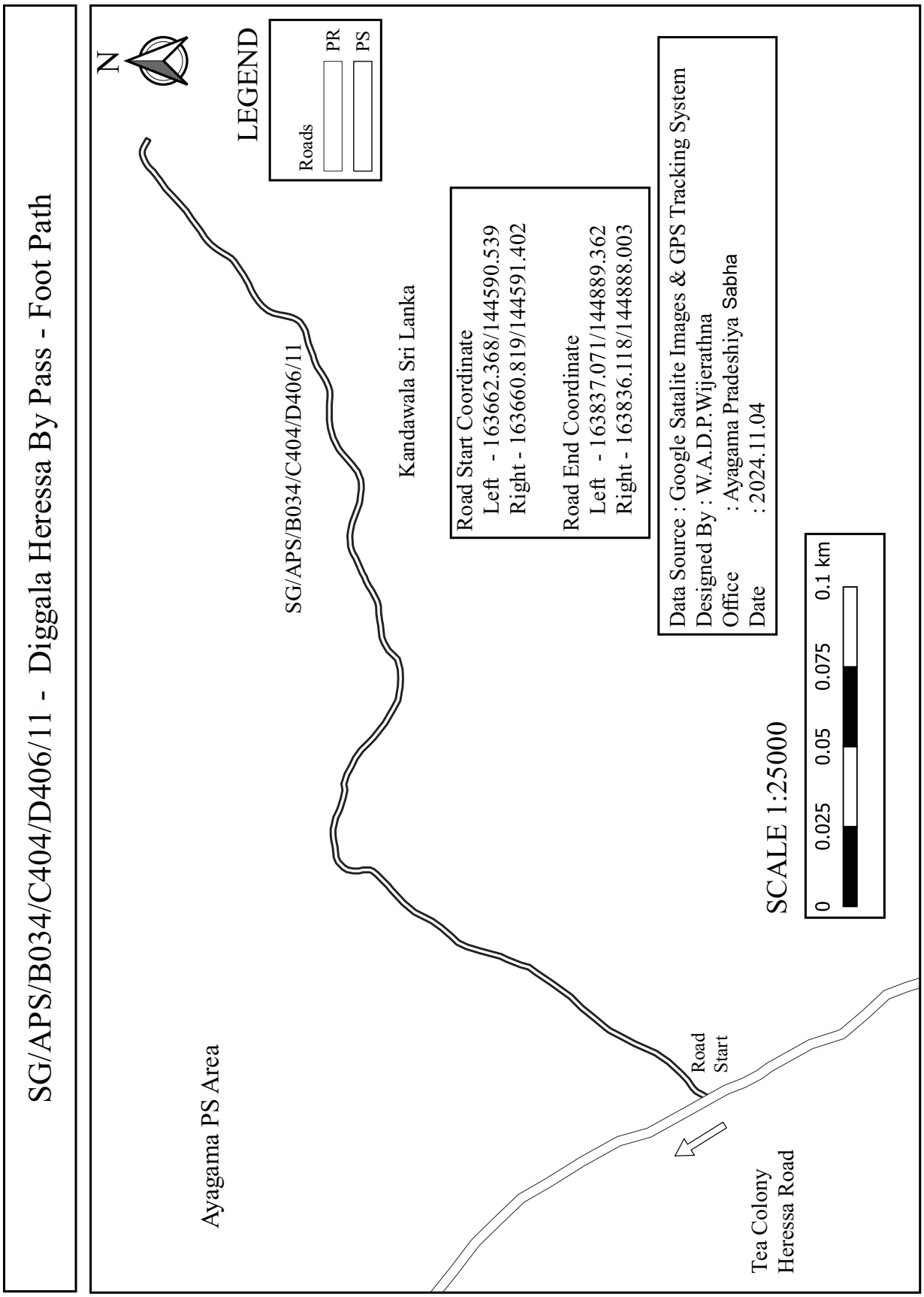
SG/APS/B034/C404/D406/11 - Diggala Heressa By Pass - Foot Path
N
LEGEND
Roads
PR
PS
SG/APS/B034/C404/D406/11
Kandawala Sri Lanka
Road Start Coordinate
Left - 163662.368/144590.539
Right - 163660.819/144591.402
Road End Coordinate
Left - 163837.071/144889.362
Right - 163836.118/144888.003
Data Source : Google Satalite Images & GPS Tracking System
Designed By : W.A.D.P.Wijerathna
Office : Ayagama Pradeshiya Sabha
Date : 2024.11.04
SCALE 1:25000
0 0.025 0.05 0.075 0.1 km
Ayagama PS Area
Road Start
Tea Colony Heressa Road

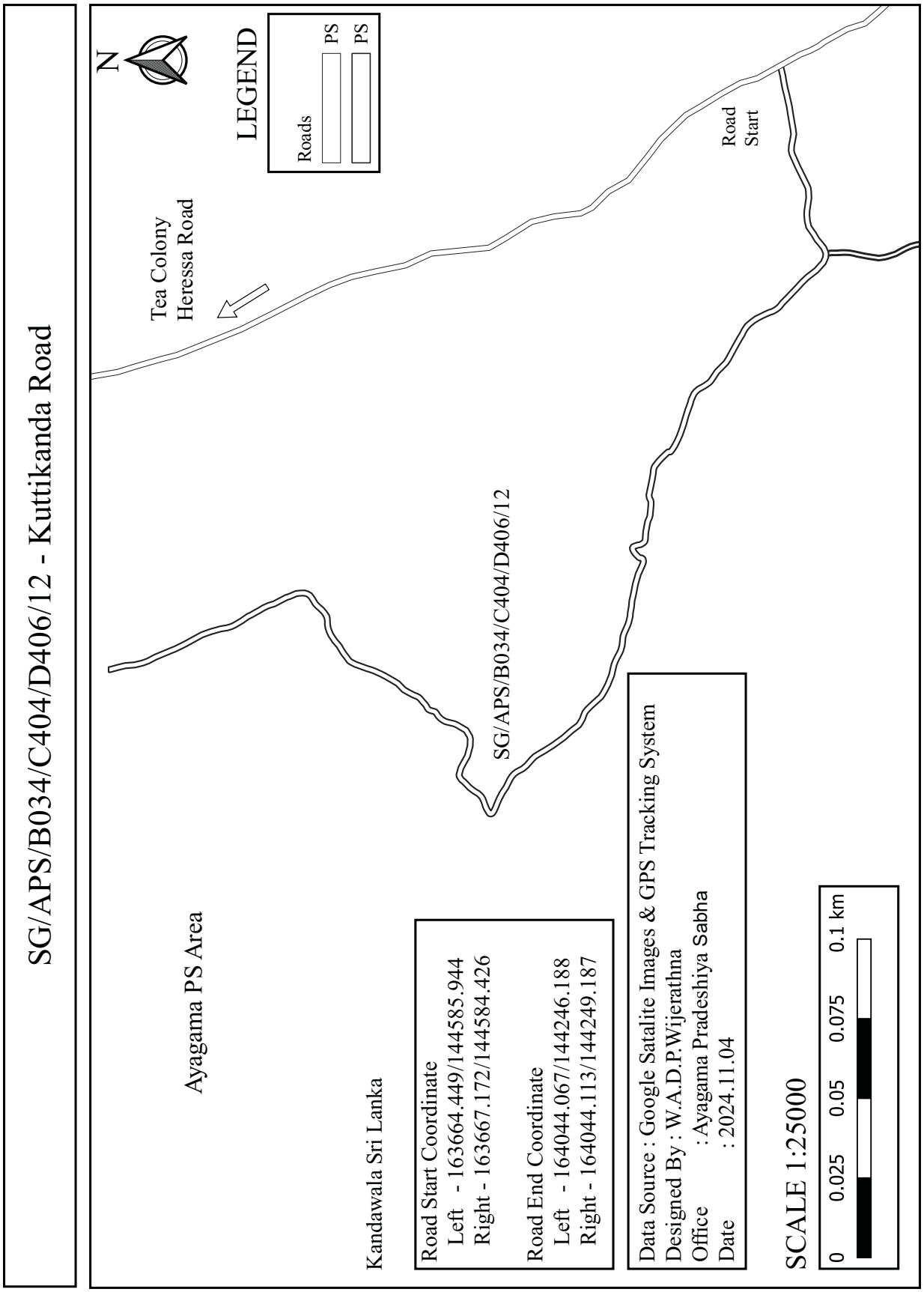
SG/APS/B034/C404/D406/12 - Kuttikanda Road
N
LEGEND
Roads
PS
PS
Tea Colony
Heressa Road
Road
Start
SG/APS/B034/C404/D406/12
Ayagama PS Area
Kandawala Sri Lanka
Road Start Coordinate
Left - 163664.449/144585.944
Right - 163667.172/144584.426
Road End Coordinate
Left - 164044.067/144246.188
Right - 164044.113/144249.187
Data Source : Google Satalite Images & GPS Tracking System
Designed By : W.A.D.P.Wijerathna
Office : Ayagama Pradeshiya Sabha
Date : 2024.11.04
SCALE 1:25000
0 0.025 0.05 0.075 0.1 km

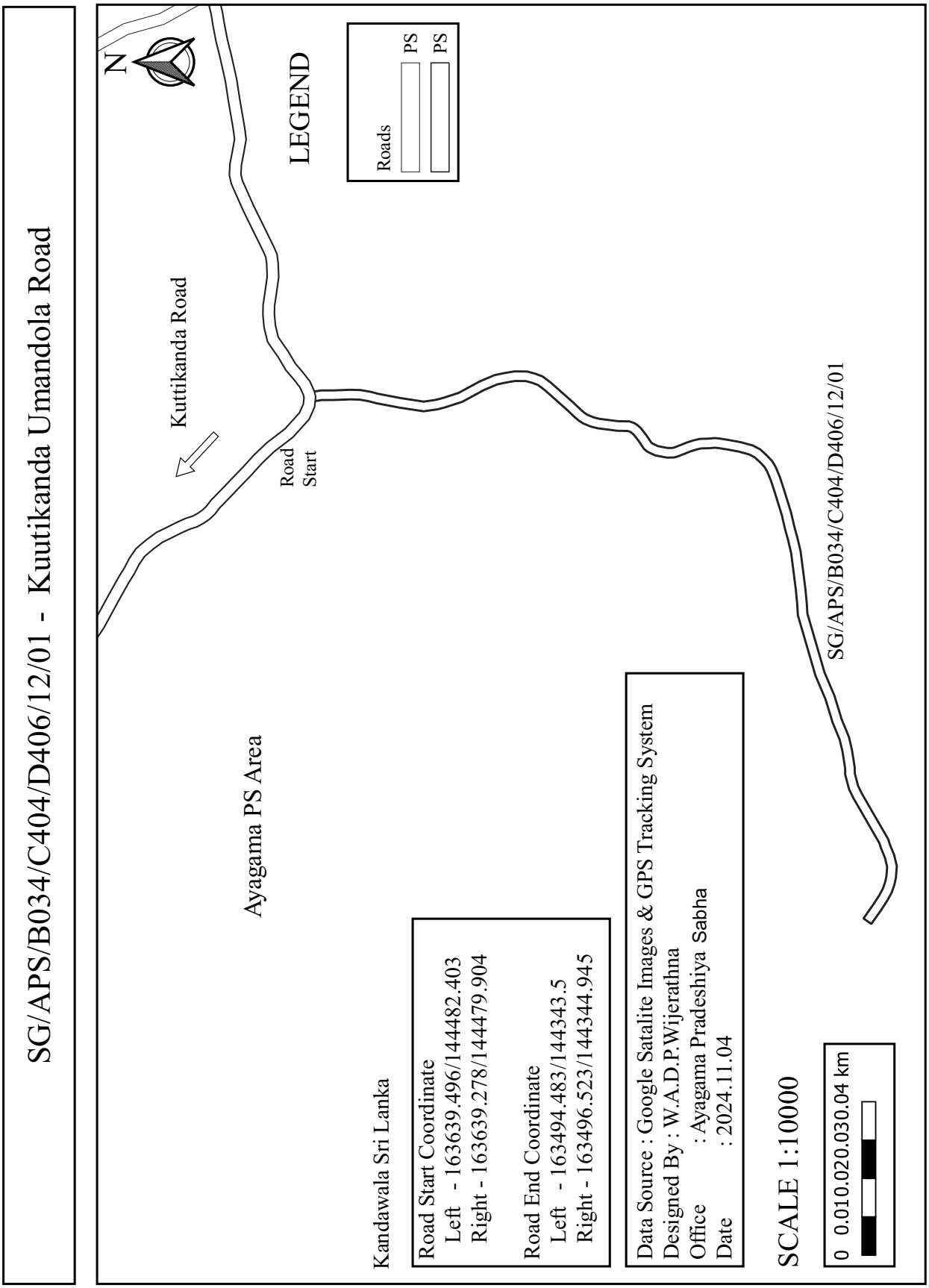
SG/APS/B034/C404/D406/12/01 - Kuutikanda Umandola Road
N
LEGEND
Roads
PS
PS
Kuttikanda Road
Road Start
Ayagama PS Area
SG/APS/B034/C404/D406/12/01
Kandawala Sri Lanka
Road Start Coordinate
Left - 163639.496/144482.403
Right - 163639.278/144479.904
Road End Coordinate
Left - 163494.483/144343.5
Right - 163496.523/144344.945
Data Source : Google Satalite Images & GPS Tracking System
Designed By : W.A.D.P.Wijerathna
Office : Ayagama Pradeshiya Sabha
Date : 2024.11.04
SCALE 1:10000
0 0.010.020.030.04 km

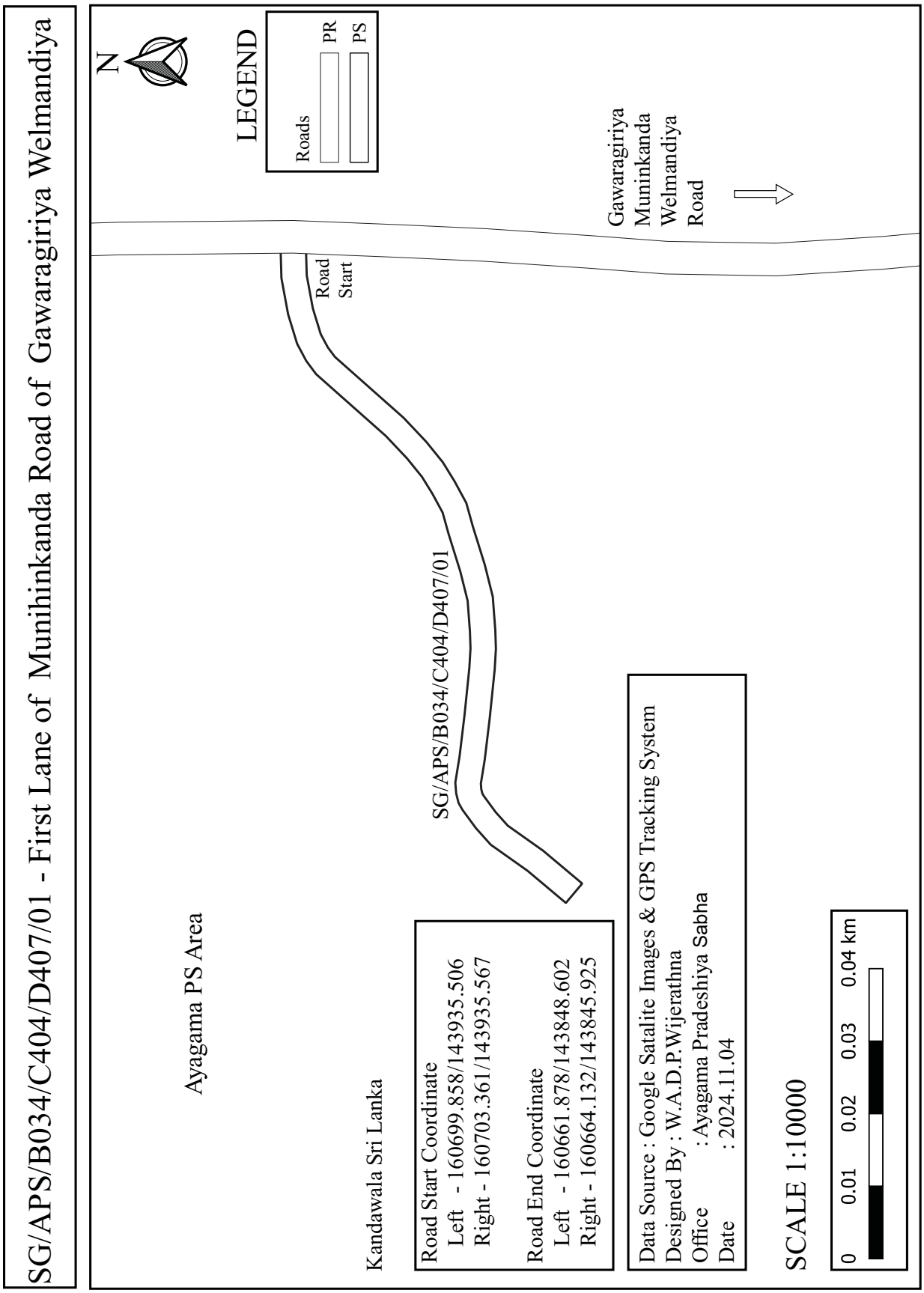
SG/APS/B034/C404/D407/01 - First Lane of Munihinkanda Road of Gawaragiriya Welmandiya
N
LEGEND
Roads
PR
PS
Gawaragiriya
Muninkanda
Welmandiya
Road
Road
Start
SG/APS/B034/C404/D407/01
Ayagama PS Area
Kandawala Sri Lanka
Road Start Coordinate
Left - 160699.858/143935.506
Right - 160703.361/143935.567
Road End Coordinate
Left - 160661.878/143848.602
Right - 160664.132/143845.925
Data Source : Google Satalite Images & GPS Tracking System
Designed By : W.A.D.P.Wijerathna
Office : Ayagama Pradeshiya Sabha
Date : 2024.11.04
SCALE 1:10000
0 0.01 0.02 0.03 0.04 km

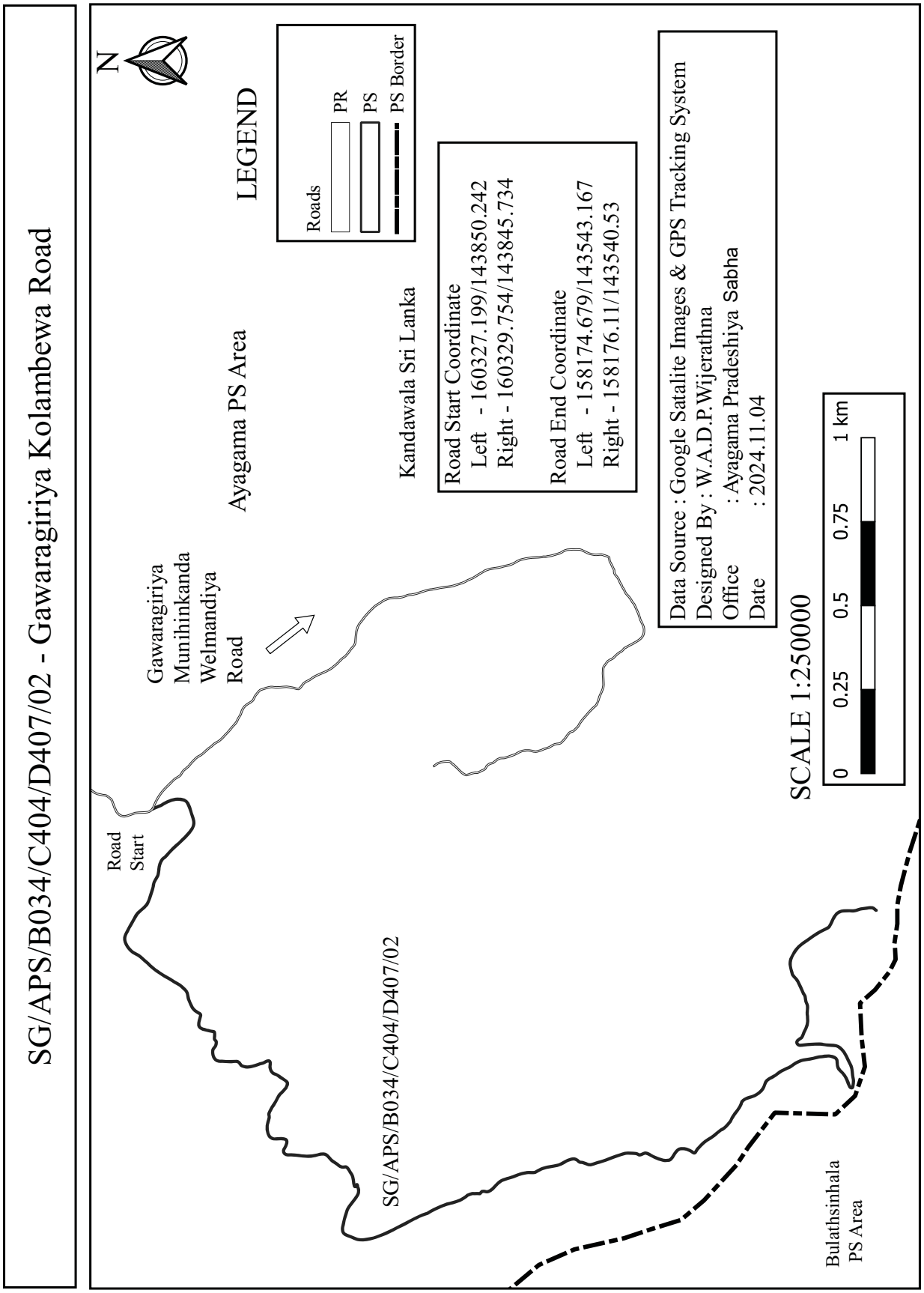
SG/APS/B034/C404/D407/02 - Gawaragiriya Kolambewa Road
N
LEGEND
Roads
PR
PS
PS Border
Ayagama PS Area
Kandawala Sri Lanka
Road Start Coordinate
Left - 160327.199/143850.242
Right - 160329.754/143845.734
Road End Coordinate
Left - 158174.679/143543.167
Right - 158176.11/143540.53
Data Source : Google Satalite Images & GPS Tracking System
Designed By : W.A.D.P.Wijerathna
Office : Ayagama Pradeshiya Sabha
Date : 2024.11.04
SCALE 1:250000
0 0.25 0.5 0.75 1 km
Gawaragiriya Munihinkanda Welmandiya Road
Road Start
SG/APS/B034/C404/D407/02
Bulathsinhala PS Area

SG/APS/B034/C404/D407/02/01 - First Lane of Gamwasama

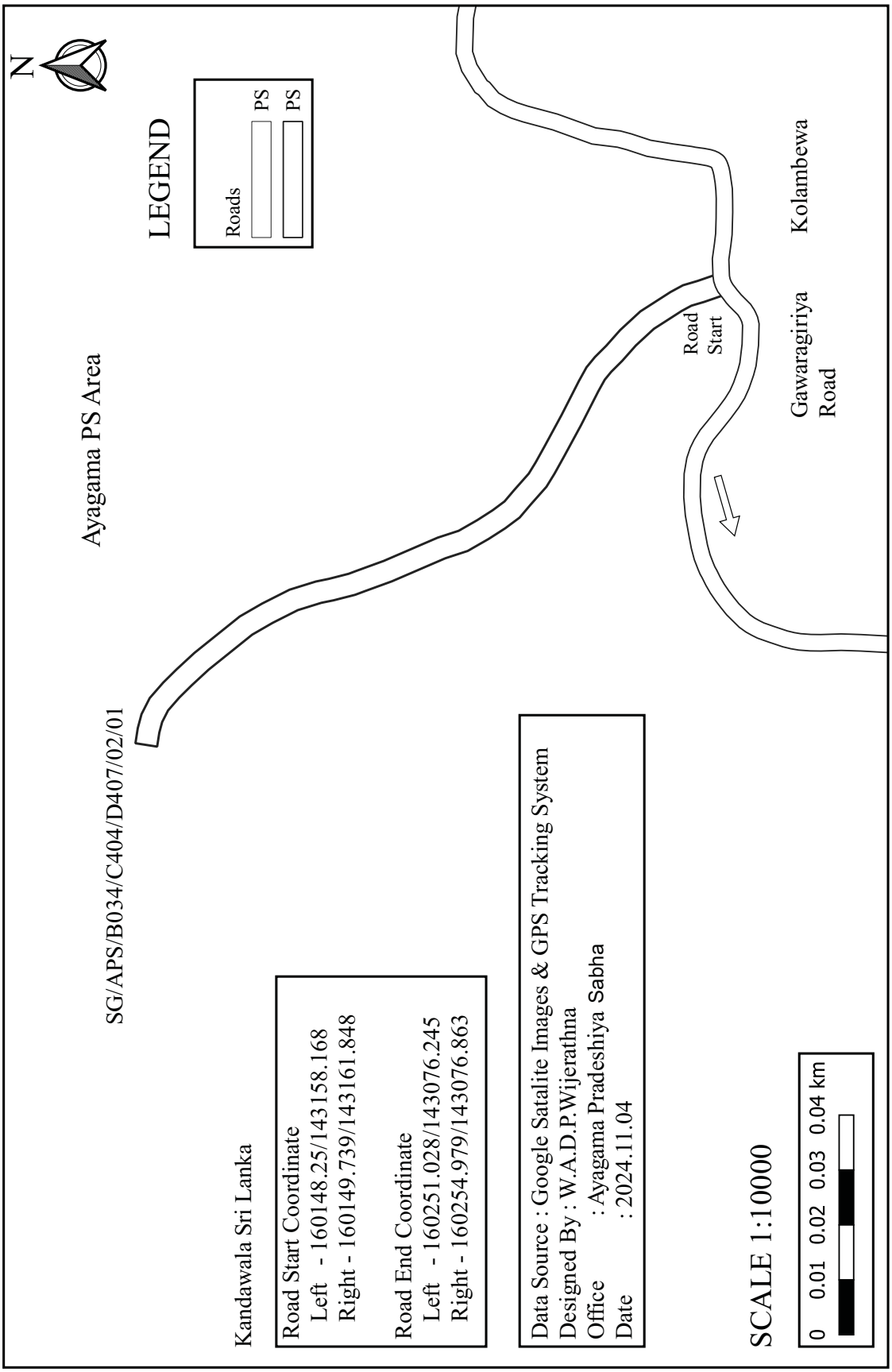

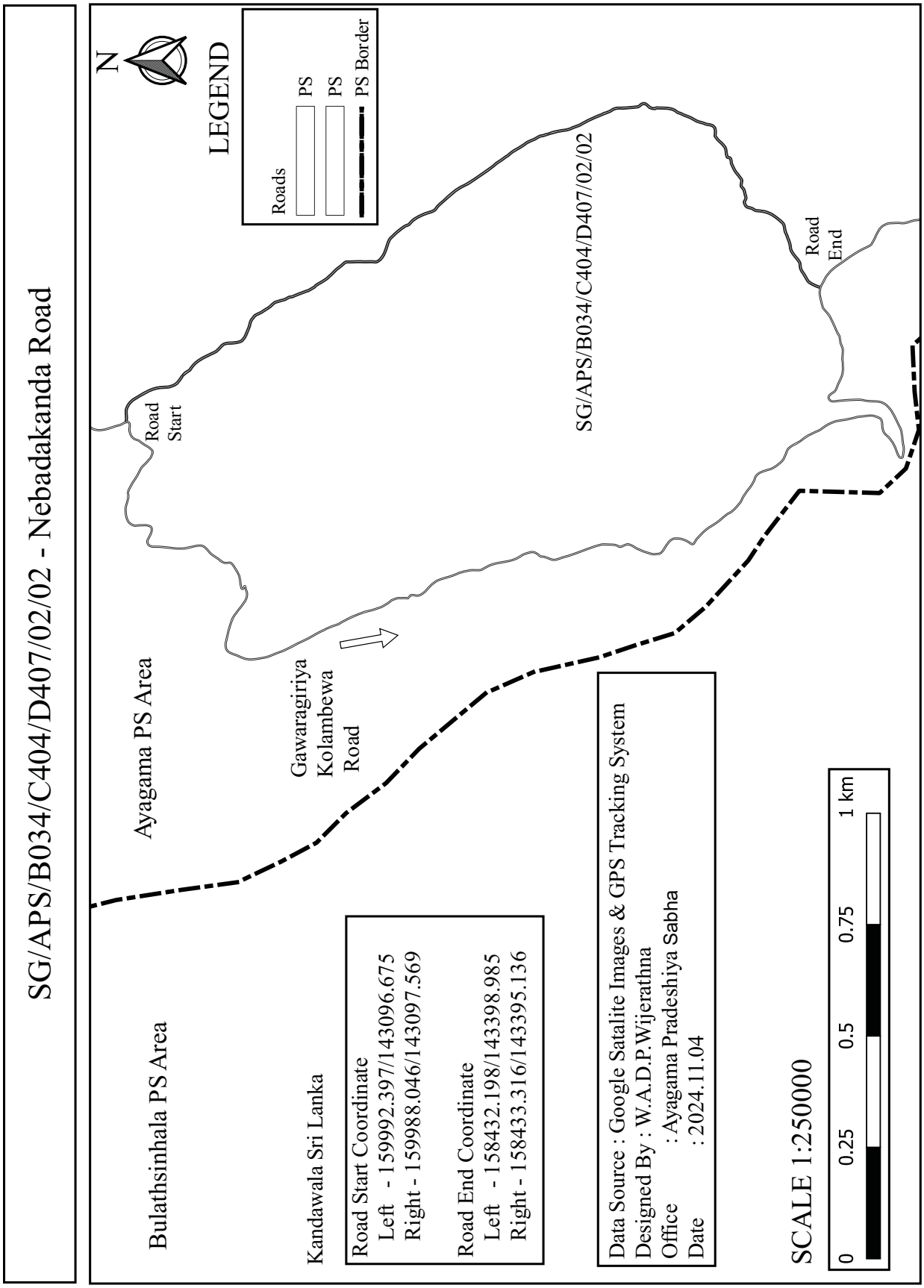
SG/APS/B034/C404/D407/02/02 - Nebadakanda Road
N
LEGEND
Roads
PS
PS
PS Border
Road Start
SG/APS/B034/C404/D407/02/02
Road End
Ayagama PS Area
Gawaragiriya Kolambewa Road
Bulathsinhala PS Area
Kandawala Sri Lanka
Road Start Coordinate
Left - 159992.397/143096.675
Right - 159988.046/143097.569
Road End Coordinate
Left - 158432.198/143398.985
Right - 158433.316/143395.136
Data Source : Google Satalite Images & GPS Tracking System
Designed By : W.A.D.P.Wijerathna
Office : Ayagama Pradeshiya Sabha
Date : 2024.11.04
SCALE 1:250000
0
0.25
0.5
0.75
1 km

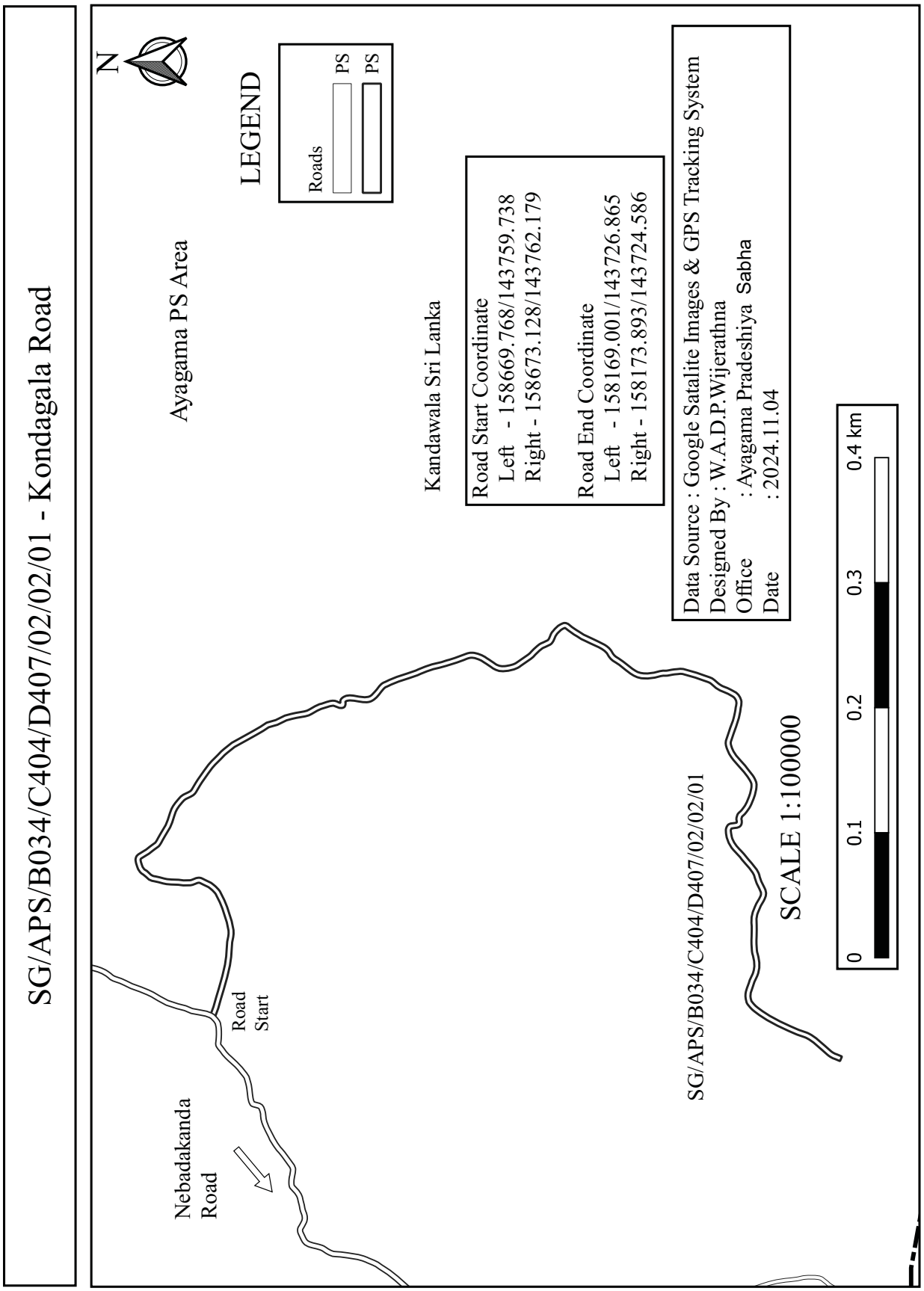
SG/APS/B034/C404/D407/02/02/01 - Kondagala Road
N
LEGEND
Roads
PS
PS
Ayagama PS Area
Kandawala Sri Lanka
Road Start Coordinate
Left - 158669.768/143759.738
Right - 158673.128/143762.179
Road End Coordinate
Left - 158169.001/143726.865
Right - 158173.893/143724.586
Data Source : Google Satalite Images & GPS Tracking System
Designed By : W.A.D.P.Wijerathna
Office : Ayagama Pradeshiya Sabha
Date : 2024.11.04
Nebadakanda Road
Road Start
SG/APS/B034/C404/D407/02/02/01
SCALE 1:100000
0
0.1
0.2
0.3
0.4 km

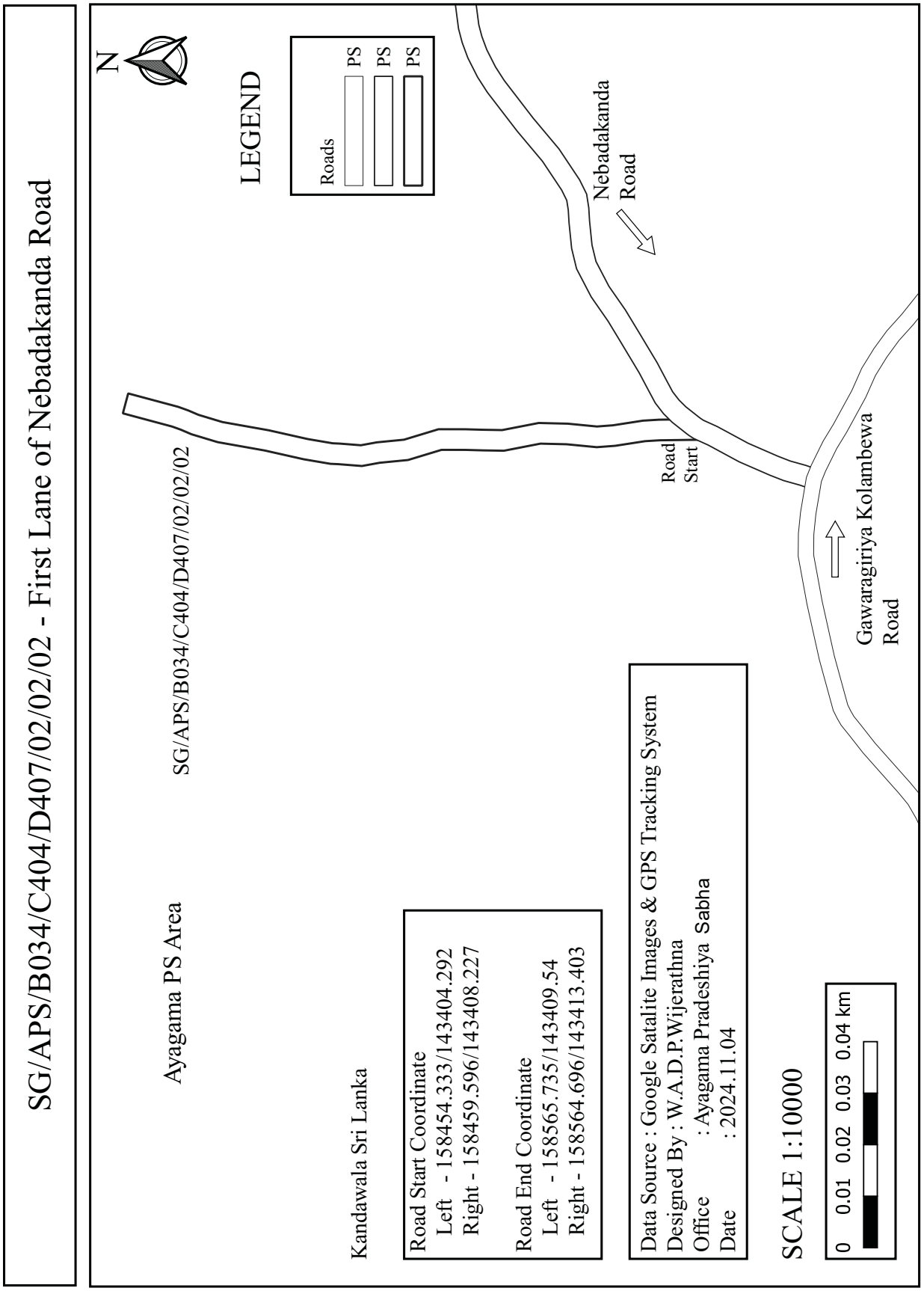
SG/APS/B034/C404/D407/02/02/02 - First Lane of Nebadakanda Road
N
LEGEND
Roads
PS
PS
PS
Nebadakanda Road
Road Start
Gawaragiriya Kolambewa Road
SG/APS/B034/C404/D407/02/02/02
Ayagama PS Area
Kandawala Sri Lanka
Road Start Coordinate
Left - 158454.333/143404.292
Right - 158459.596/143408.227
Road End Coordinate
Left - 158565.735/143409.54
Right - 158564.696/143413.403
Data Source : Google Satalite Images & GPS Tracking System
Designed By : W.A.D.P.Wijerathna
Office : Ayagama Pradeshiya Sabha
Date : 2024.11.04
SCALE 1:10000
0 0.01 0.02 0.03 0.04 km

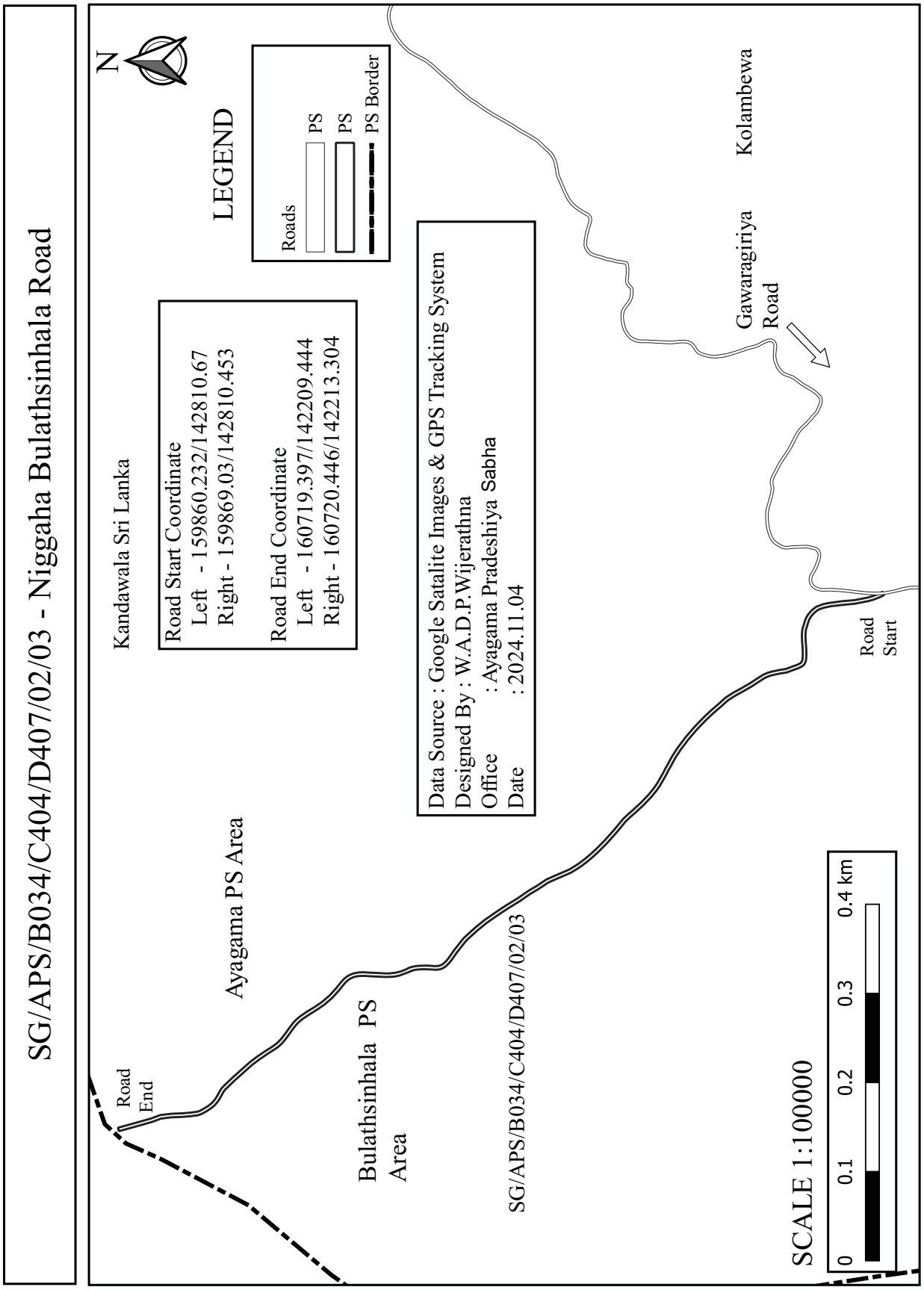
SG/APS/B034/C404/D407/02/03 - Niggaha Bulathsinhala Road
N
LEGEND
Roads
PS
PS
PS Border
Road Start Coordinate
Left - 159860.232/142810.67
Right - 159869.03/142810.453
Road End Coordinate
Left - 160719.397/142209.444
Right - 160720.446/142213.304
Data Source : Google Satalite Images & GPS Tracking System
Designed By : W.A.D.P.Wijerathna
Office : Ayagama Pradeshiya Sabha
Date : 2024.11.04
Kandawala Sri Lanka
Kolambewa
Gawaragiriya Road
Road Start
Ayagama PS Area
Bulathsinhala PS Area
SG/APS/B034/C404/D407/02/03
Road End
SCALE 1:100000
0
0.1
0.2
0.3
0.4 km

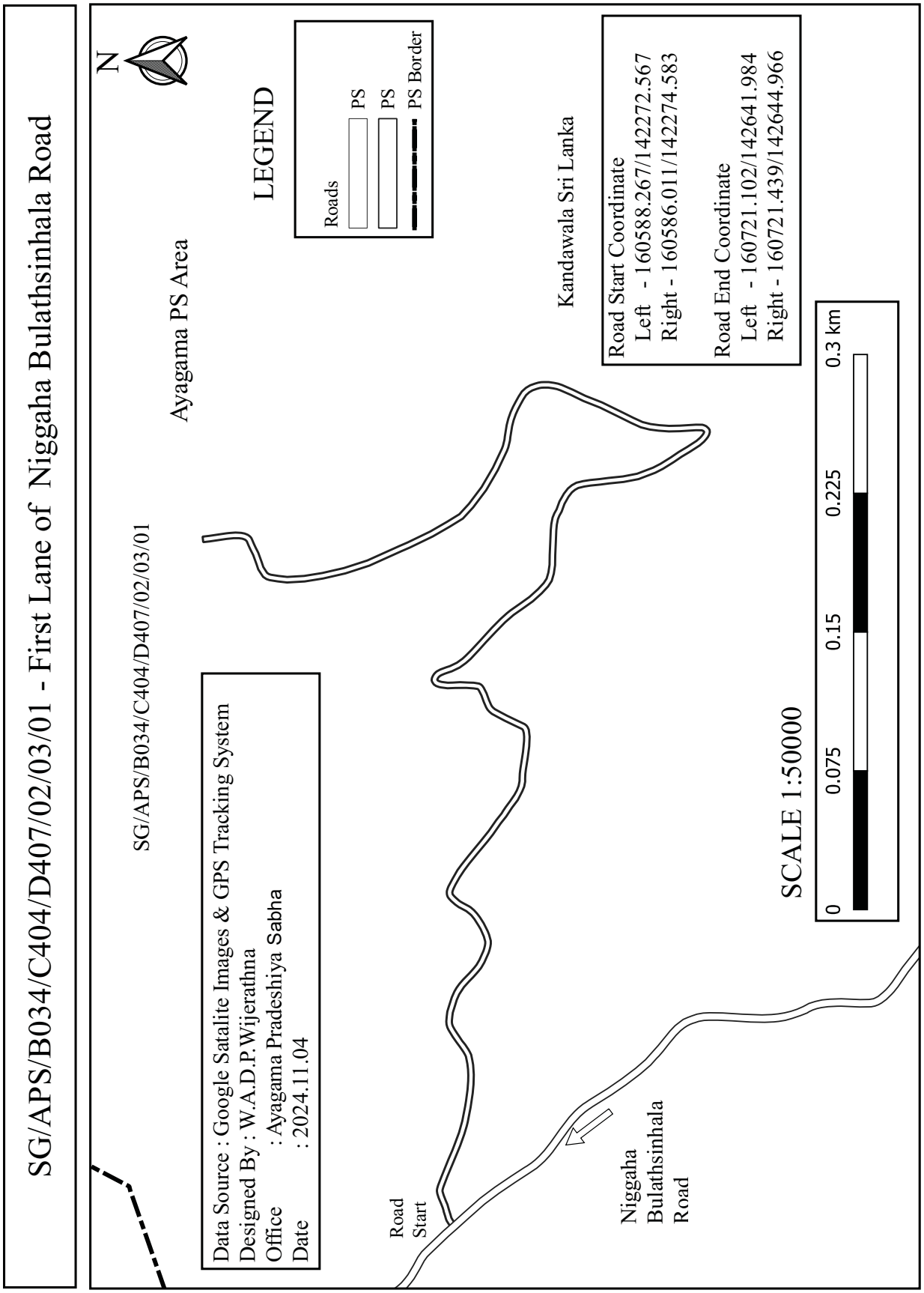
SG/APS/B034/C404/D407/02/03/01 - First Lane of Niggaha Bulathsinhala Road
N
LEGEND
Roads
PS
PS
PS Border
Ayagama PS Area
Kandawala Sri Lanka
Road Start Coordinate
Left - 160588.267/142272.567
Right - 160586.011/142274.583
Road End Coordinate
Left - 160721.102/142641.984
Right - 160721.439/142644.966
SG/APS/B034/C404/D407/02/03/01
Data Source : Google Satalite Images & GPS Tracking System
Designed By : W.A.D.P.Wijerathna
Office : Ayagama Pradeshiya Sabha
Date : 2024.11.04
SCALE 1:50000
0
0.075
0.15
0.225
0.3 km
Road Start
Niggaha Bulathsinhala Road

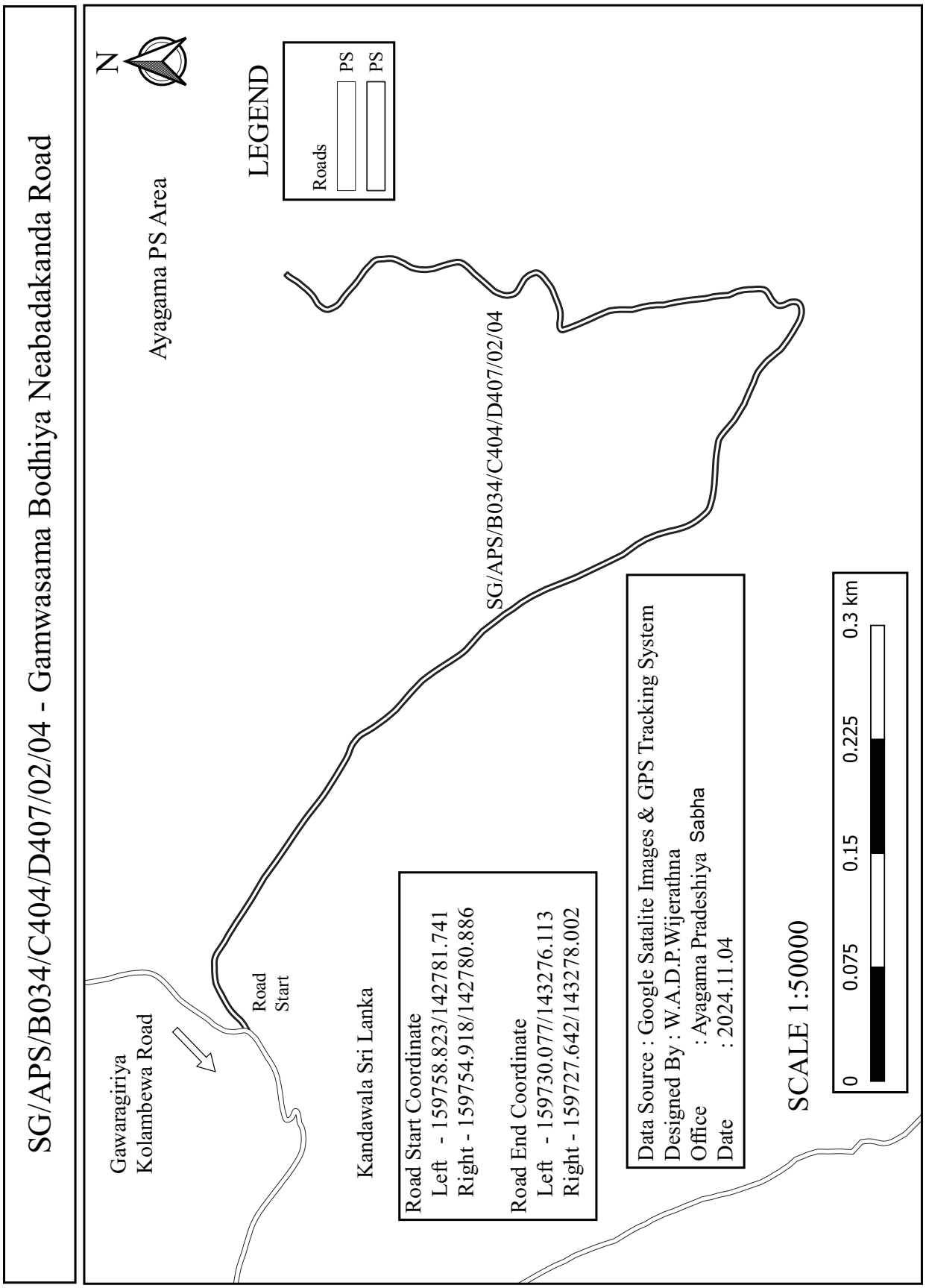
SG/APS/B034/C404/D407/02/04 - Gamwasama Bodhiya Neabadakanda Road
N
LEGEND
Roads
PS
PS
Ayagama PS Area
SG/APS/B034/C404/D407/02/04
Gawaragiriya
Kolambewa Road
Road
Start
Kandawala Sri Lanka
Road Start Coordinate
Left - 159758.823/142781.741
Right - 159754.918/142780.886
Road End Coordinate
Left - 159730.077/143276.113
Right - 159727.642/143278.002
Data Source : Google Satalite Images & GPS Tracking System
Designed By : W.A.D.P.Wijerathna
Office : Ayagama Pradeshiya Sabha
Date : 2024.11.04
SCALE 1:50000
0
0.075
0.15
0.225
0.3 km

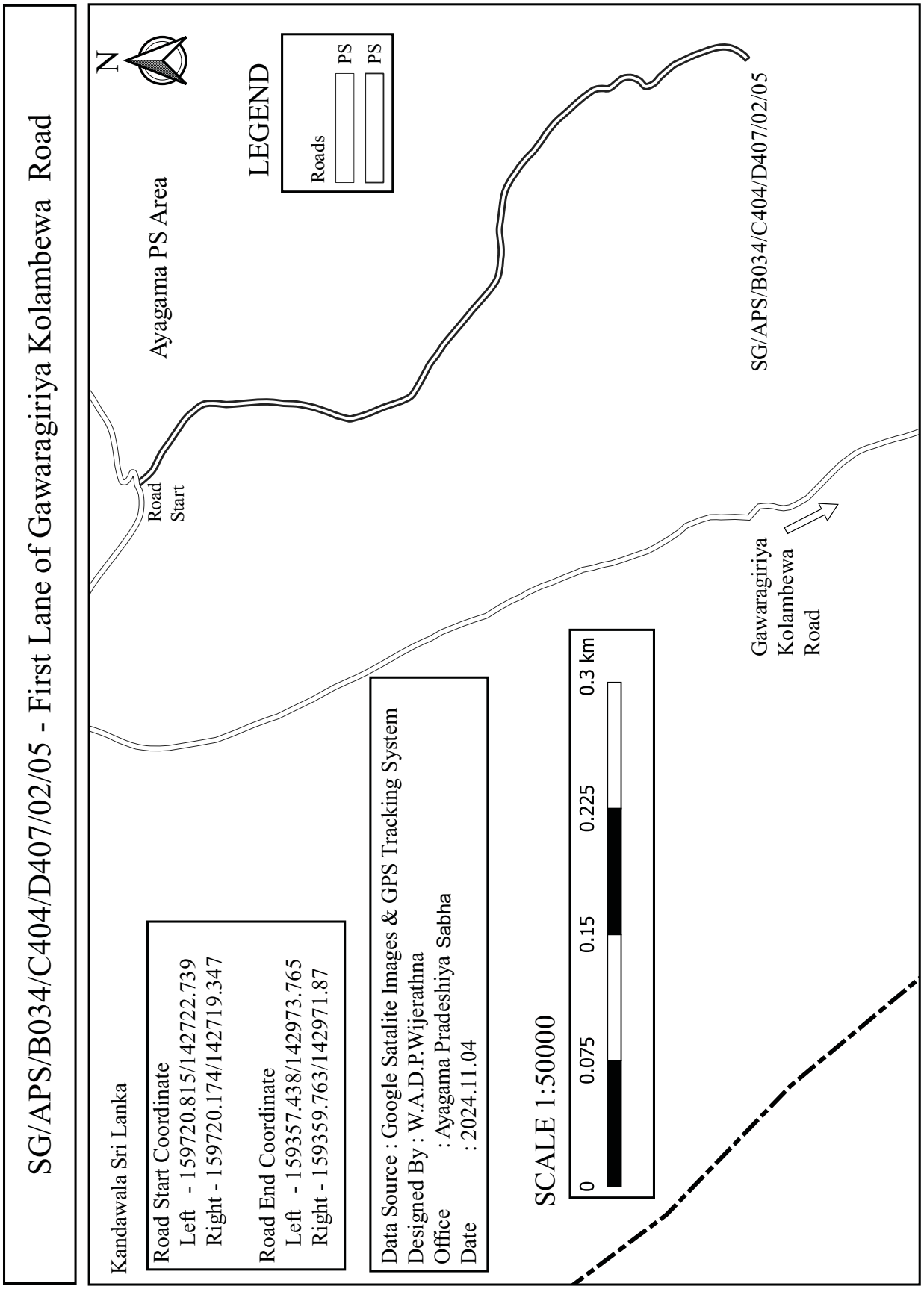
SG/APS/B034/C404/D407/02/05 - First Lane of Gawaragiriya Kolambewa Road
N
LEGEND
Roads
PS
PS
Ayagama PS Area
Road Start
SG/APS/B034/C404/D407/02/05
Gawaragiriya Kolambewa Road
Kandawala Sri Lanka
Road Start Coordinate
Left - 159720.815/142722.739
Right - 159720.174/142719.347
Road End Coordinate
Left - 159357.438/142973.765
Right - 159359.763/142971.87
Data Source : Google Satalite Images & GPS Tracking System
Designed By : W.A.D.P.Wijerathna
Office : Ayagama Pradeshiya Sabha
Date : 2024.11.04
SCALE 1:50000
0
0.075
0.15
0.225
0.3 km

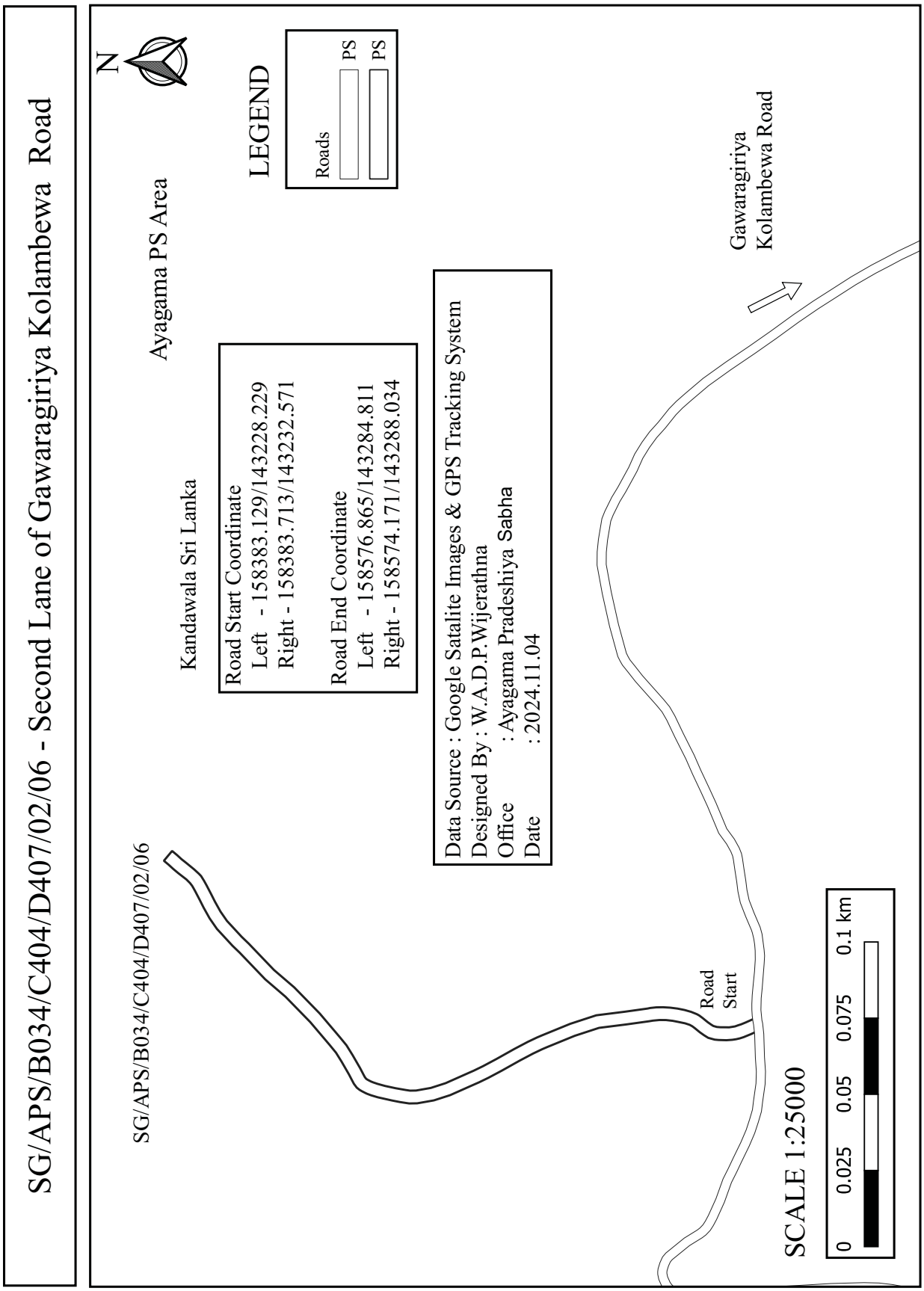
SG/APS/B034/C404/D407/02/06 - Second Lane of Gawaragiriya Kolambewa Road
N
Ayagama PS Area
Kandawala Sri Lanka
LEGEND
Roads
PS
PS
Road Start Coordinate
Left - 158383.129/143228.229
Right - 158383.713/143232.571
Road End Coordinate
Left - 158576.865/143284.811
Right - 158574.171/143288.034
Data Source : Google Satalite Images & GPS Tracking System
Designed By : W.A.D.P.Wijerathna
Office : Ayagama Pradeshiya Sabha
Date : 2024.11.04
Gawaragiriya
Kolambewa Road
SG/APS/B034/C404/D407/02/06
Road
Start
SCALE 1:25000
0 0.025 0.05 0.075 0.1 km

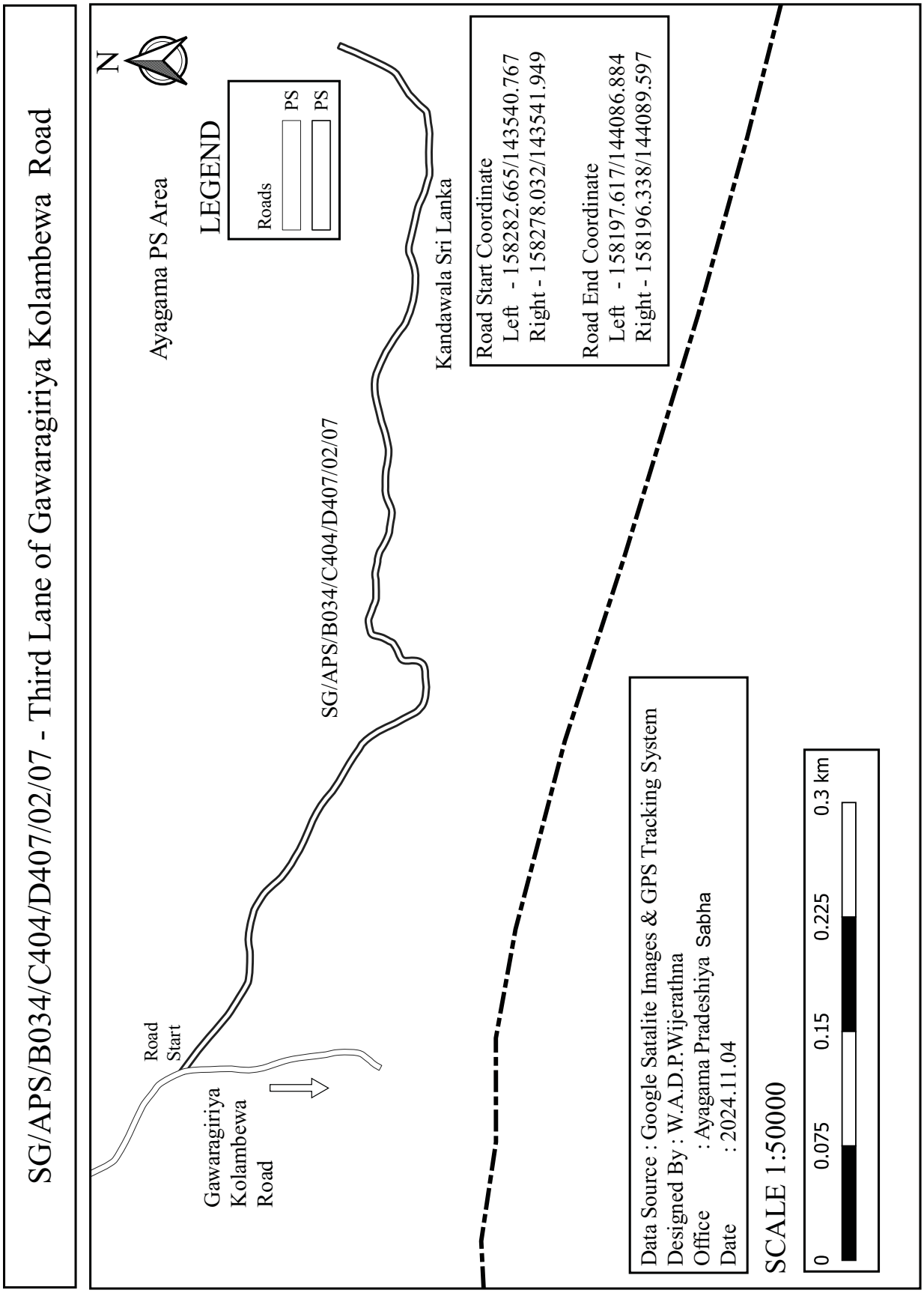
SG/APS/B034/C404/D407/02/07 - Third Lane of Gawaragiriya Kolambewa Road
N
Ayagama PS Area
LEGEND
Roads
PS
PS
Kandawala Sri Lanka
Road Start Coordinate
Left - 158282.665/143540.767
Right - 158278.032/143541.949
Road End Coordinate
Left - 158197.617/144086.884
Right - 158196.338/144089.597
SG/APS/B034/C404/D407/02/07
Road Start
Gawaragiriya Kolambewa Road
Data Source : Google Satalite Images & GPS Tracking System
Designed By : W.A.D.P.Wijerathna
Office : Ayagama Pradeshiya Sabha
Date : 2024.11.04
SCALE 1:50000
0
0.075
0.15
0.225
0.3 km

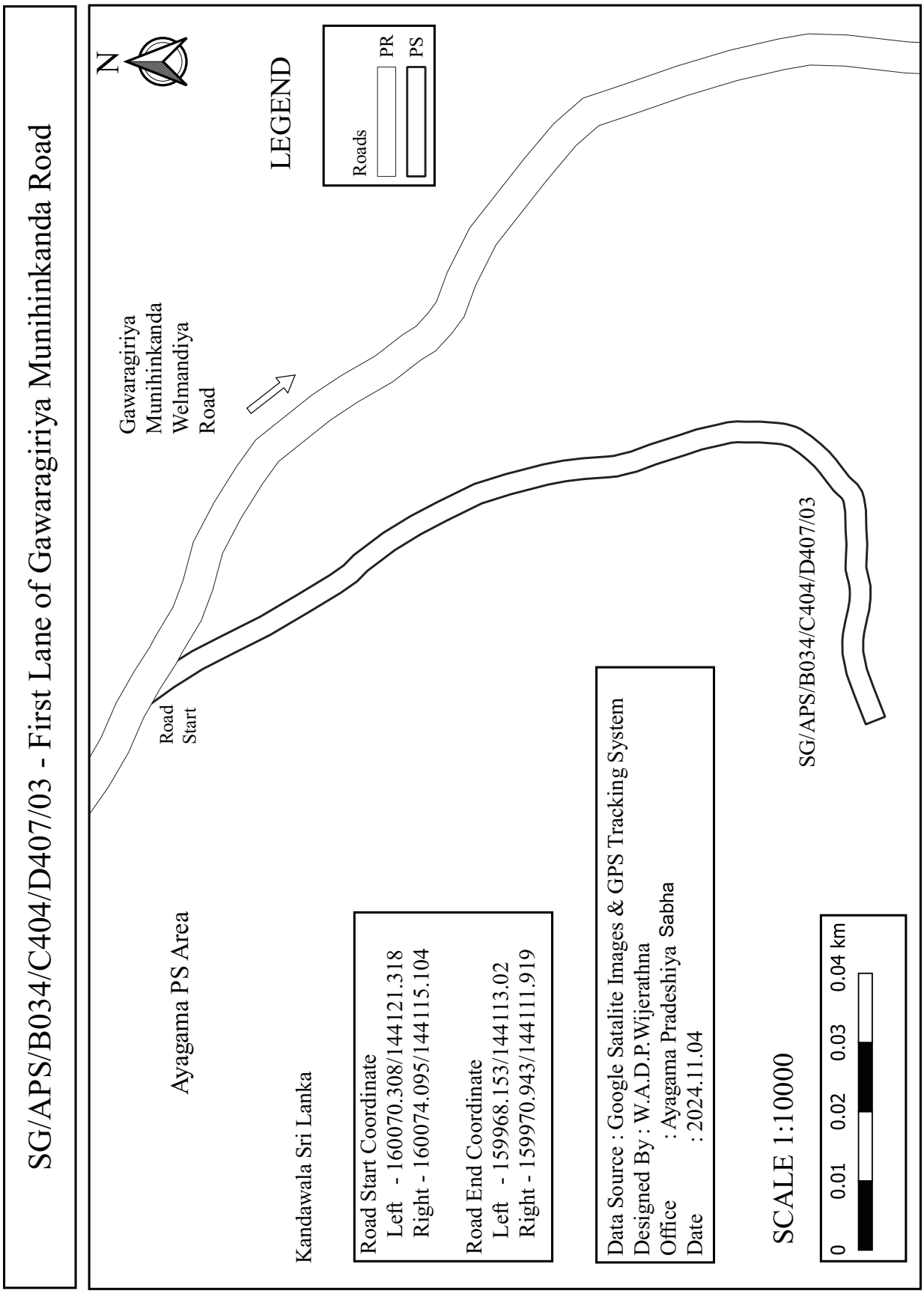
SG/APS/B034/C404/D407/03 - First Lane of Gawaragiriya Munihinkanda Road
N
LEGEND
Roads
PR
PS
Gawaragiriya
Munihinkanda
Welmandiya
Road
Road
Start
SG/APS/B034/C404/D407/03
Ayagama PS Area
Kandawala Sri Lanka
Road Start Coordinate
Left - 160070.308/144121.318
Right - 160074.095/144115.104
Road End Coordinate
Left - 159968.153/144113.02
Right - 159970.943/144111.919
Data Source : Google Satalite Images & GPS Tracking System
Designed By : W.A.D.P.Wijerathna
Office : Ayagama Pradeshiya Sabha
Date : 2024.11.04
SCALE 1:10000
0 0.01 0.02 0.03 0.04 km

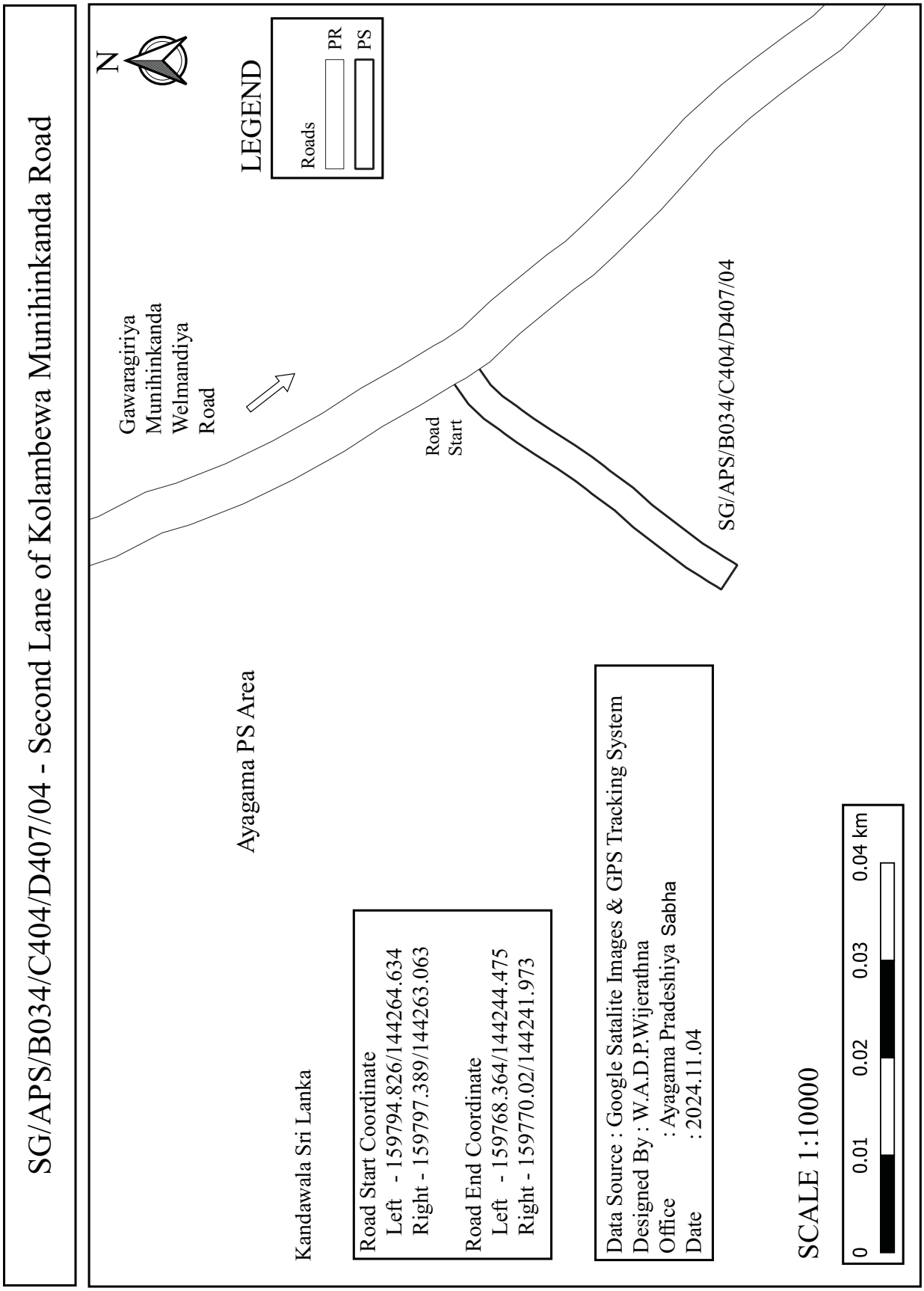
SG/APS/B034/C404/D407/04 - Second Lane of Kolambewa Munihinkanda Road
N
LEGEND
Roads
PR
PS
Gawaragiriya Munihinkanda Welmandiya Road
Road Start
SG/APS/B034/C404/D407/04
Ayagama PS Area
Kandawala Sri Lanka
Road Start Coordinate
Left - 159794.826/144264.634
Right - 159797.389/144263.063
Road End Coordinate
Left - 159768.364/144244.475
Right - 159770.02/144241.973
Data Source : Google Satalite Images & GPS Tracking System
Designed By : W.A.D.P.Wijerathna
Office : Ayagama Pradeshiya Sabha
Date : 2024.11.04
SCALE 1:10000
0
0.01
0.02
0.03
0.04 km

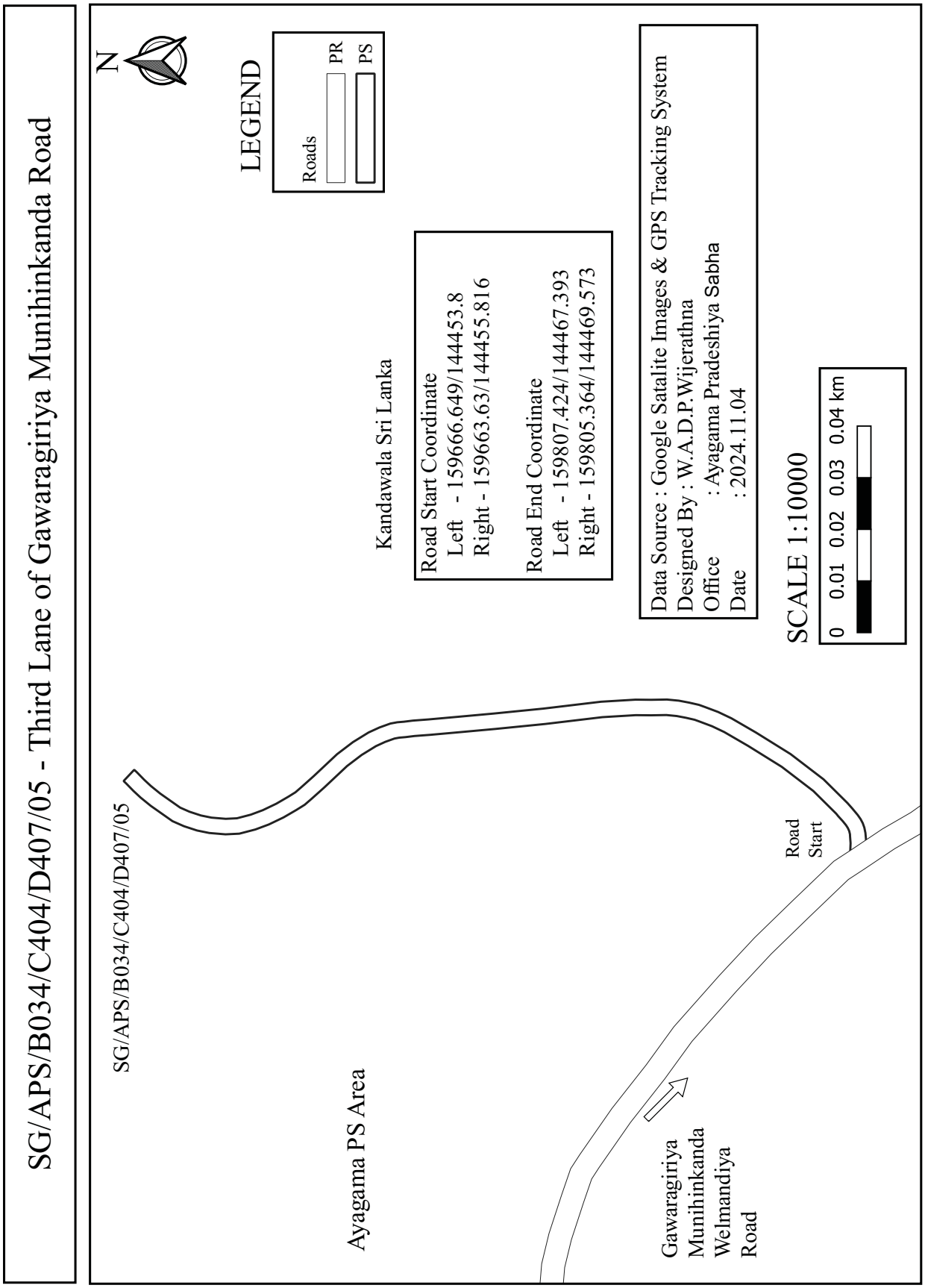
SG/APS/B034/C404/D407/05 - Third Lane of Gawaragiriya Munihinkanda Road
N
LEGEND
Roads
PR
PS
Kandawala Sri Lanka
Road Start Coordinate
Left - 159666.649/144453.8
Right - 159663.63/144455.816
Road End Coordinate
Left - 159807.424/144467.393
Right - 159805.364/144469.573
Data Source : Google Satalite Images & GPS Tracking System
Designed By : W.A.D.P.Wijerathna
Office : Ayagama Pradeshiya Sabha
Date : 2024.11.04
SCALE 1:10000
0 0.01 0.02 0.03 0.04 km
SG/APS/B034/C404/D407/05
Ayagama PS Area
Road Start
Gawaragiriya Munihinkanda Welmandiya Road

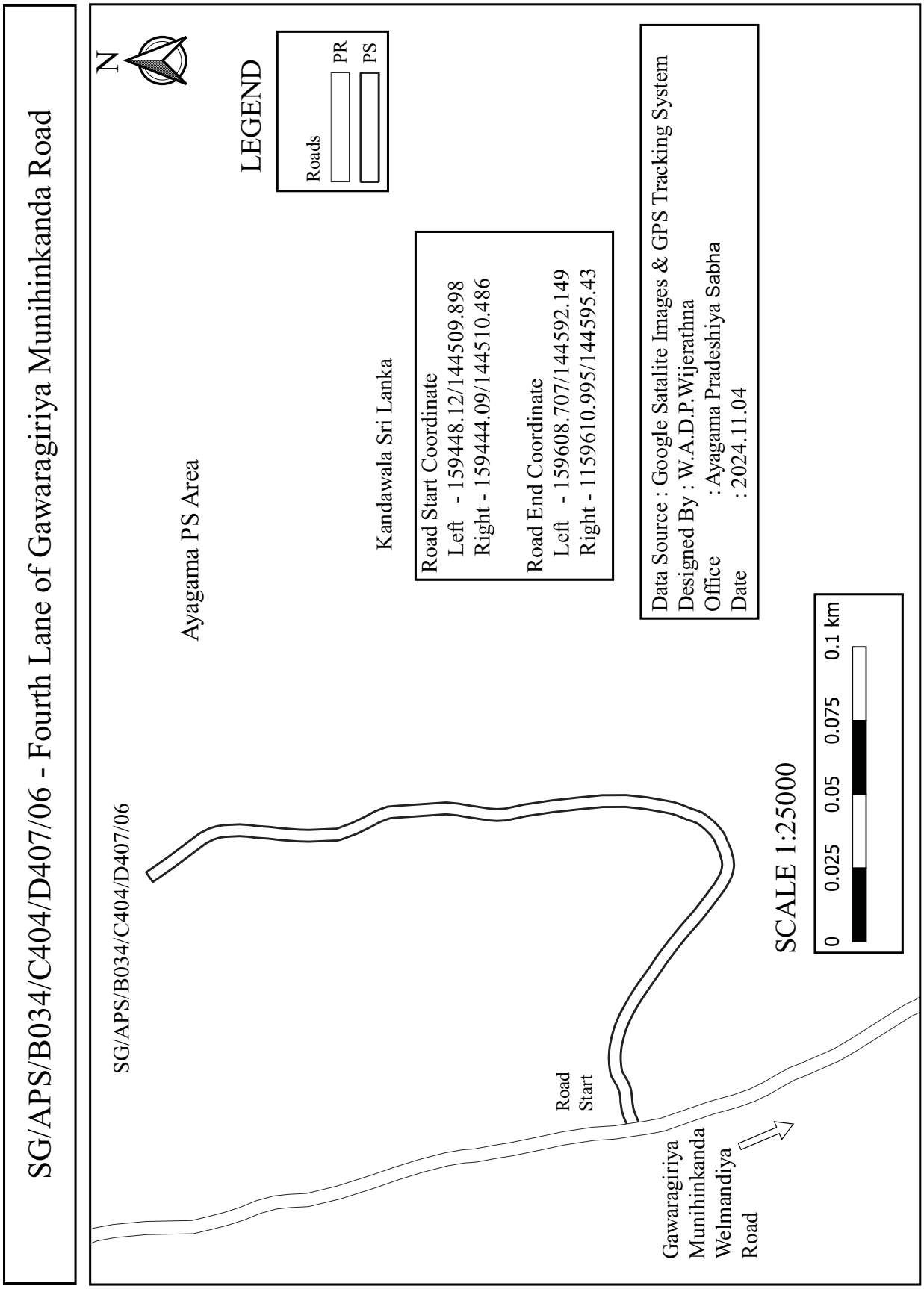
SG/APS/B034/C404/D407/06 - Fourth Lane of Gawaragiriya Munihinkanda Road
N
LEGEND
Roads
PR
PS
Ayagama PS Area
Kandawala Sri Lanka
Road Start Coordinate
Left - 159448.12/144509.898
Right - 159444.09/144510.486
Road End Coordinate
Left - 159608.707/144592.149
Right - 1159610.995/144595.43
Data Source : Google Satalite Images & GPS Tracking System
Designed By : W.A.D.P.Wijerathna
Office : Ayagama Pradeshiya Sabha
Date : 2024.11.04
SG/APS/B034/C404/D407/06
SCALE 1:25000
0 0.025 0.05 0.075 0.1 km
Road Start
Gawaragiriya Munihinkanda Welmandiya Road

SG/APS/B034/C404/D407/06/01 - First Subway of Fourth Lane of Gawaragiriya Munihinkanda Road

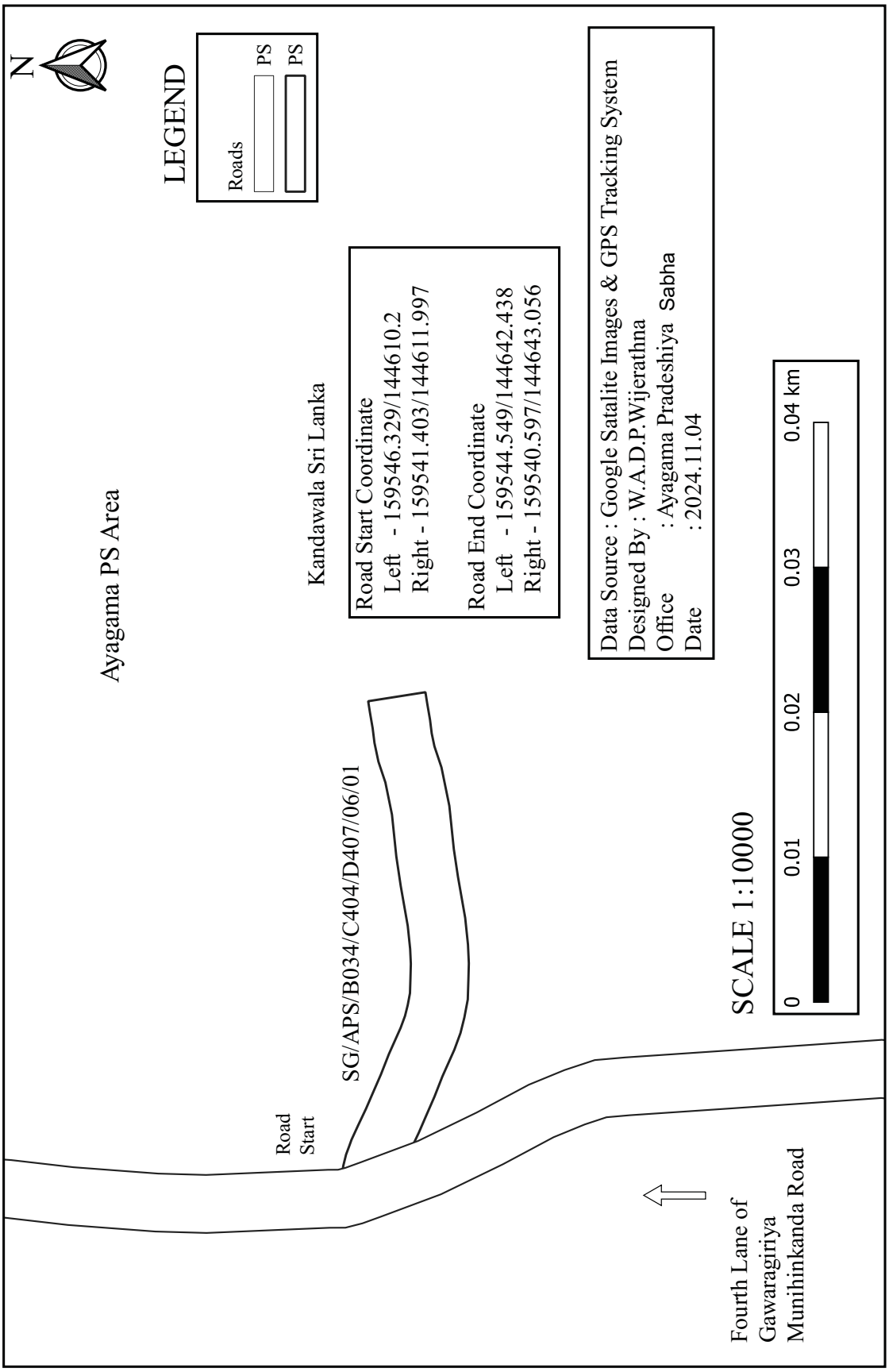

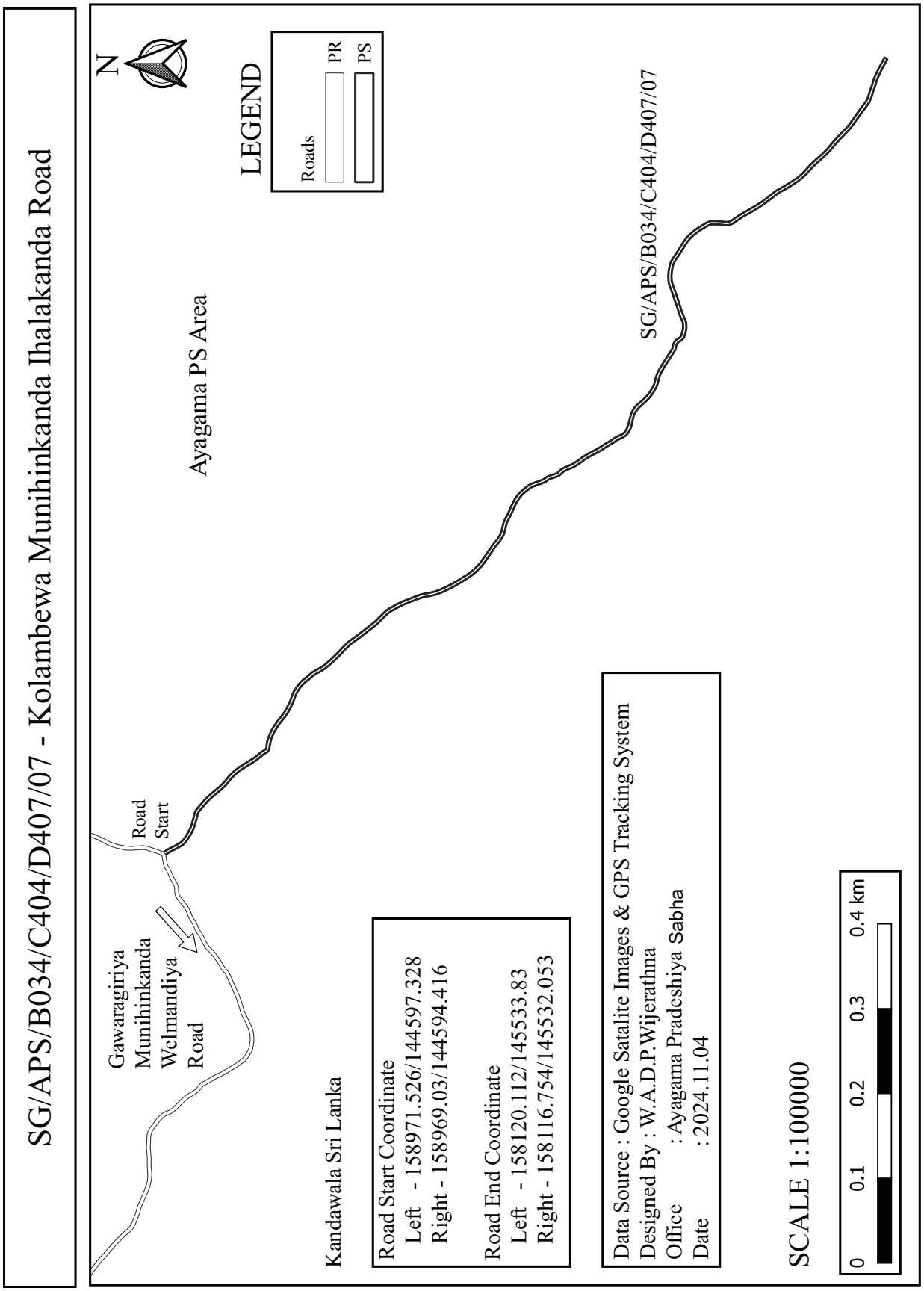
SG/APS/B034/C404/D407/07 - Kolambewa Munihinkanda Ihalakanda Road
N
LEGEND
Roads
PR
PS
Ayagama PS Area
SG/APS/B034/C404/D407/07
Road Start
Gawaragiriya Munihinkanda Welmandiya Road
Kandawala Sri Lanka
Road Start Coordinate
Left - 158971.526/144597.328
Right - 158969.03/144594.416
Road End Coordinate
Left - 158120.112/145533.83
Right - 158116.754/145532.053
Data Source : Google Satalite Images & GPS Tracking System
Designed By : W.A.D.P.Wijerathna
Office : Ayagama Pradeshiya Sabha
Date : 2024.11.04
SCALE 1:100000
0 0.1 0.2 0.3 0.4 km

SG/APS/B034/C404/D407/07/01 - First Lane of Kolambewa Munihinkanda Ihalakanda Road

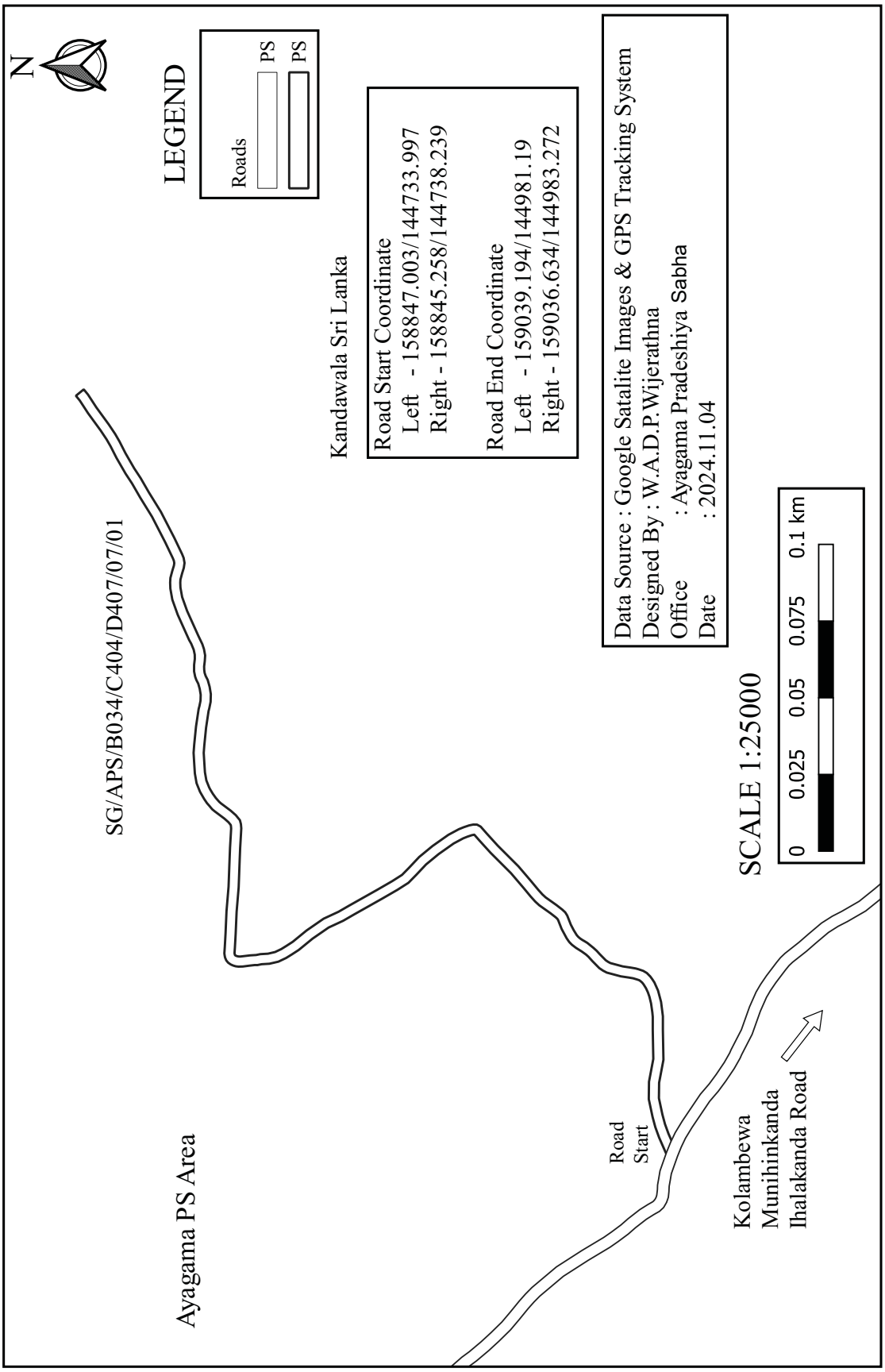

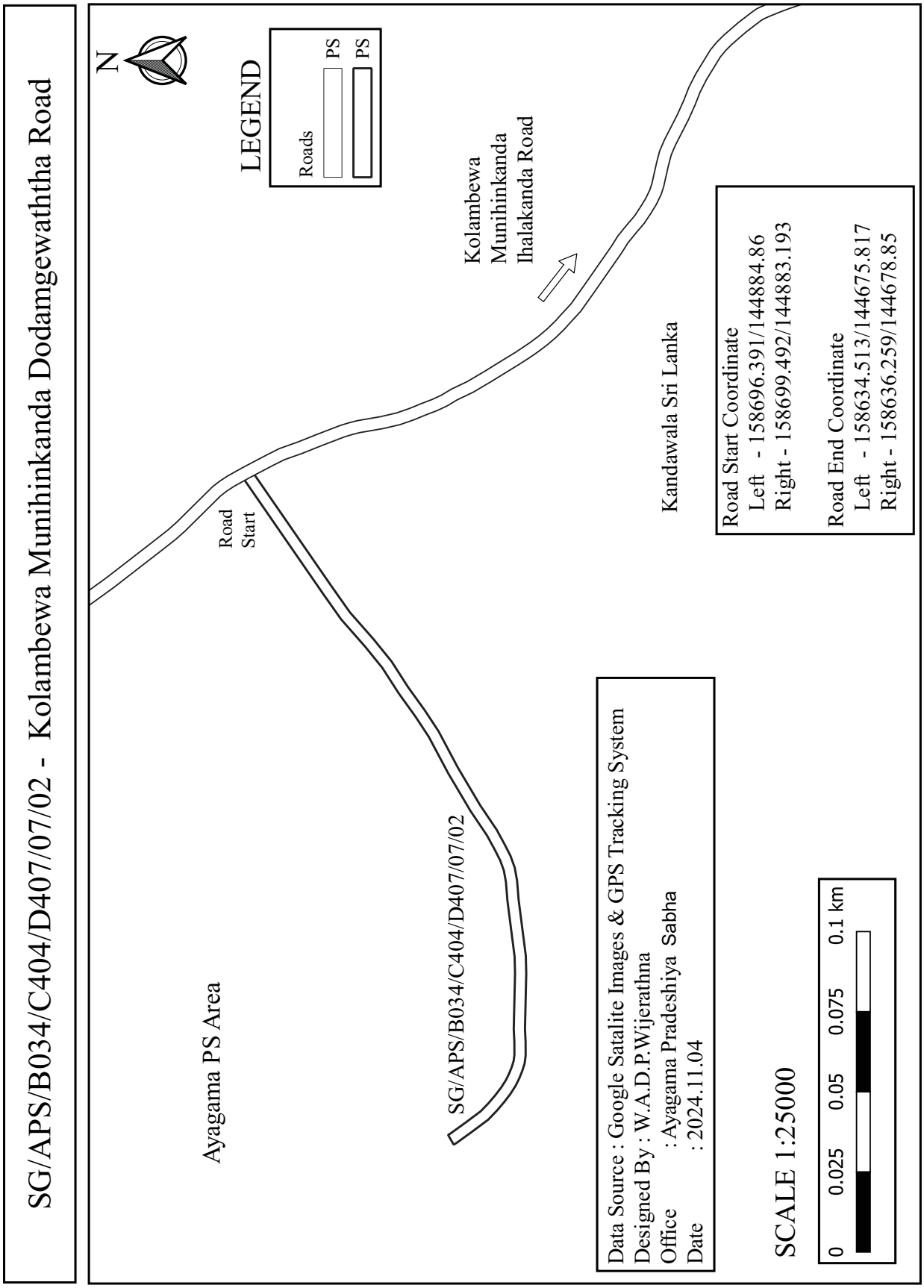
SG/APS/B034/C404/D407/07/02 - Kolambewa Munihinkanda Dodamgewaththa Road
N
LEGEND
Roads
PS
PS
Kolambewa
Munihinkanda
Ihalakanda Road
Road
Start
Kandawala Sri Lanka
Road Start Coordinate
Left - 158696.391/144884.86
Right - 158699.492/144883.193
Road End Coordinate
Left - 158634.513/144675.817
Right - 158636.259/144678.85
Ayagama PS Area
SG/APS/B034/C404/D407/07/02
Data Source : Google Satalite Images & GPS Tracking System
Designed By : W.A.D.P.Wijerathna
Office : Ayagama Pradeshiya Sabha
Date : 2024.11.04
SCALE 1:25000
0 0.025 0.05 0.075 0.1 km

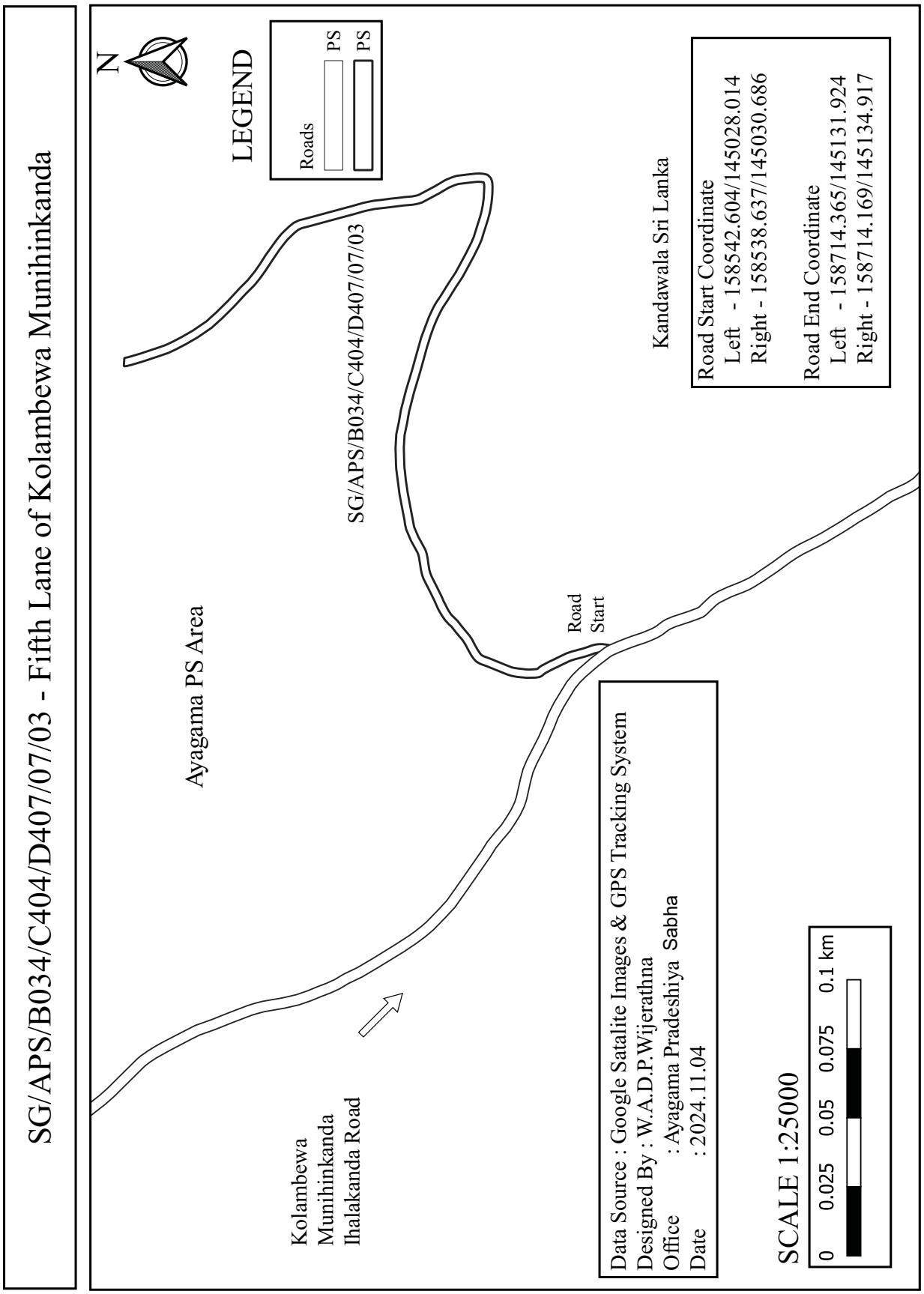
SG/APS/B034/C404/D407/07/03 - Fifth Lane of Kolambewa Munihinkanda
N
LEGEND
Roads
PS
PS
SG/APS/B034/C404/D407/07/03
Kandawala Sri Lanka
Road Start Coordinate
Left - 158542.604/145028.014
Right - 158538.637/145030.686
Road End Coordinate
Left - 158714.365/145131.924
Right - 158714.169/145134.917
Ayagama PS Area
Road Start
Kolambewa
Munihinkanda
Ihalakanda Road
Data Source : Google Satalite Images & GPS Tracking System
Designed By : W.A.D.P.Wijerathna
Office : Ayagama Pradeshiya Sabha
Date : 2024.11.04
SCALE 1:25000
0 0.025 0.05 0.075 0.1 km

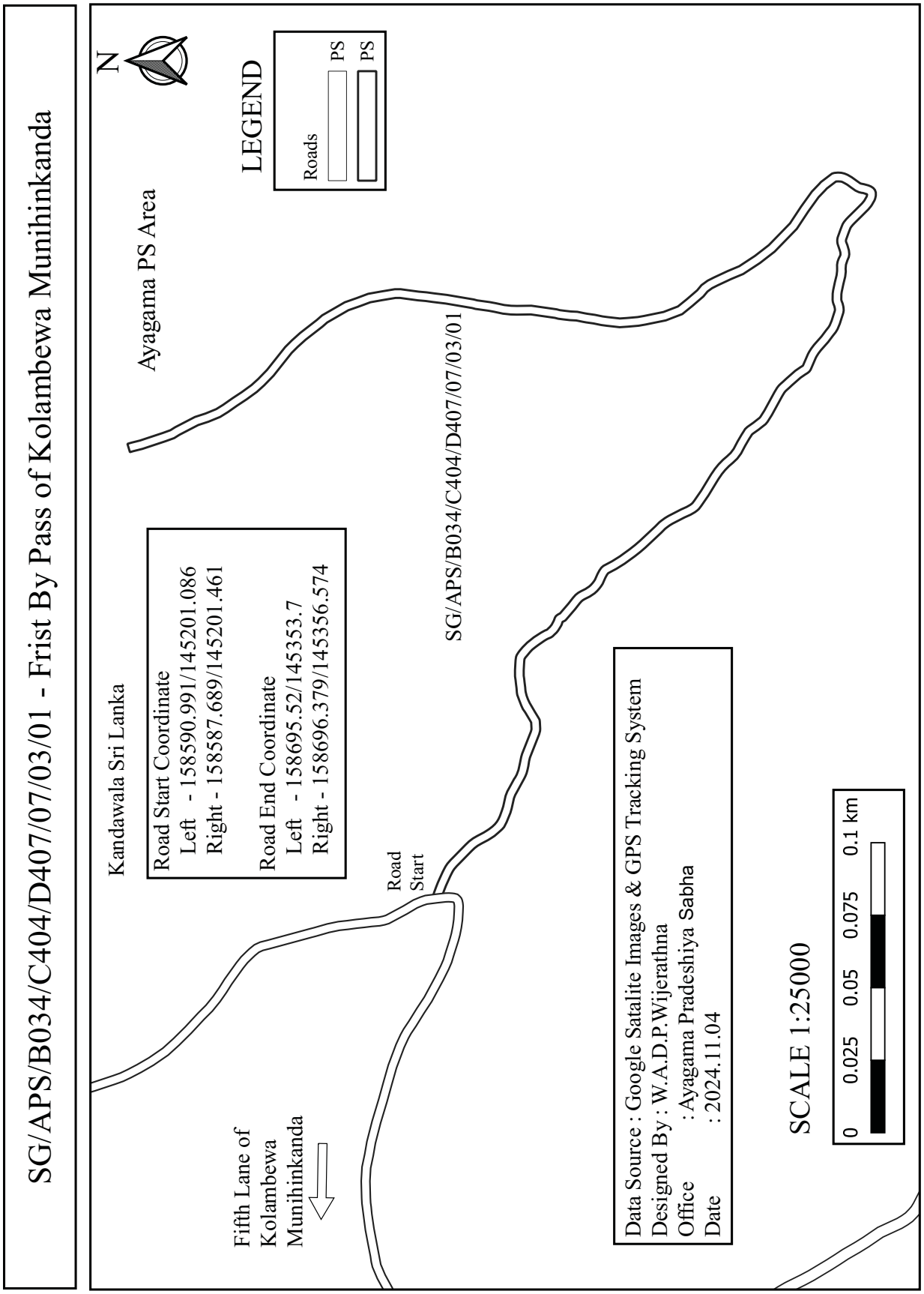
SG/APS/B034/C404/D407/07/03/01 - Frist By Pass of Kolambewa Munihinkanda
N
LEGEND
Roads
PS
PS
Ayagama PS Area
SG/APS/B034/C404/D407/07/03/01
Kandawala Sri Lanka
Road Start Coordinate
Left - 158590.991/145201.086
Right - 158587.689/145201.461
Road End Coordinate
Left - 158695.52/145353.7
Right - 158696.379/145356.574
Road Start
Fifth Lane of Kolambewa Munihinkanda
Data Source : Google Satalite Images & GPS Tracking System
Designed By : W.A.D.P.Wijerathna
Office : Ayagama Pradeshiya Sabha
Date : 2024.11.04
SCALE 1:25000
0 0.025 0.05 0.075 0.1 km

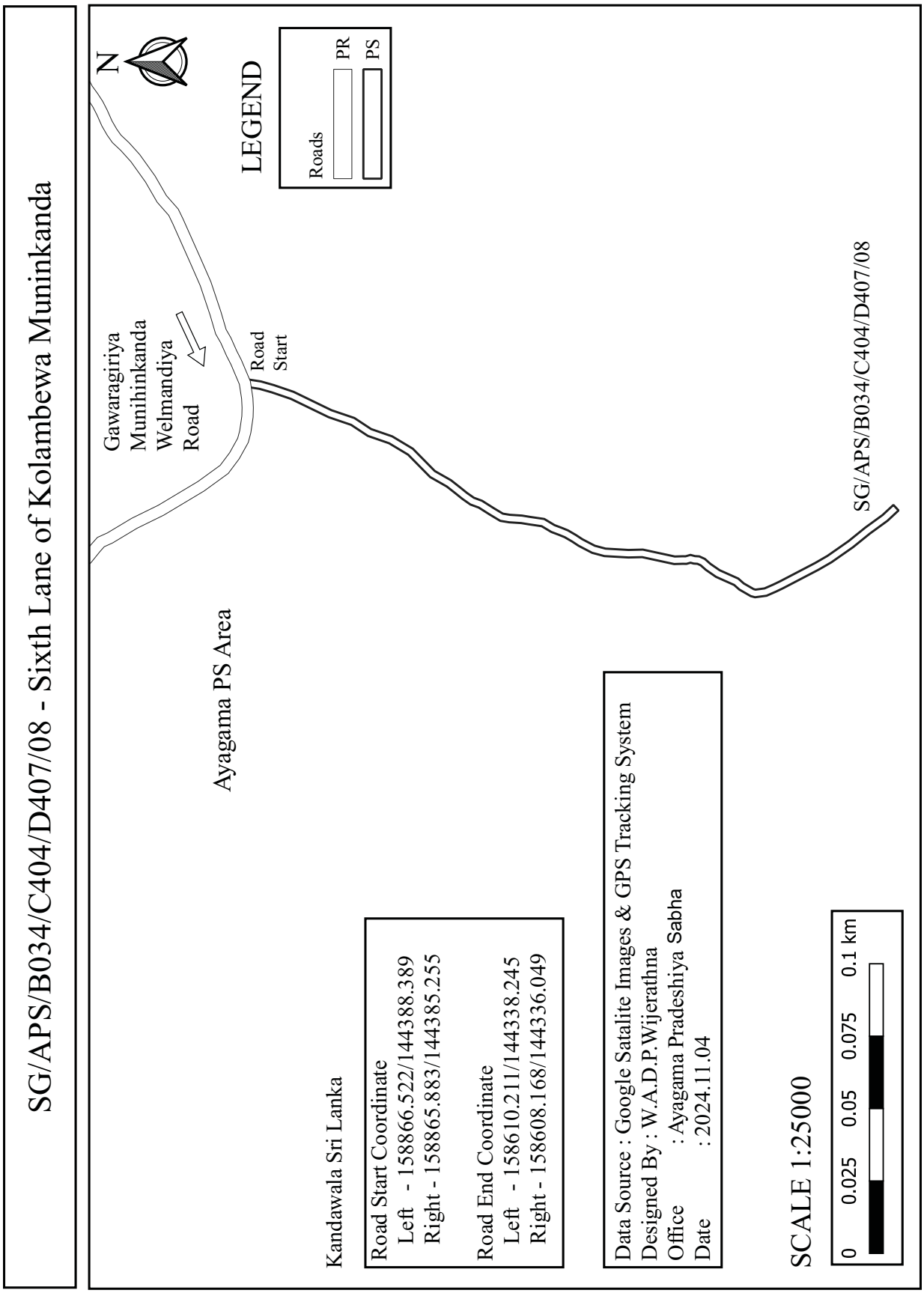
SG/APS/B034/C404/D407/08 - Sixth Lane of Kolambewa Muninkanda
N
LEGEND
Roads
PR
PS
Gawaragiriya Munihinkanda Welmandiya Road
Road Start
SG/APS/B034/C404/D407/08
Ayagama PS Area
Kandawala Sri Lanka
Road Start Coordinate
Left - 158866.522/144388.389
Right - 158865.883/144385.255
Road End Coordinate
Left - 158610.211/144338.245
Right - 158608.168/144336.049
Data Source : Google Satalite Images & GPS Tracking System
Designed By : W.A.D.P.Wijerathna
Office : Ayagama Pradeshiya Sabha
Date : 2024.11.04
SCALE 1:25000
0 0.025 0.05 0.075 0.1 km

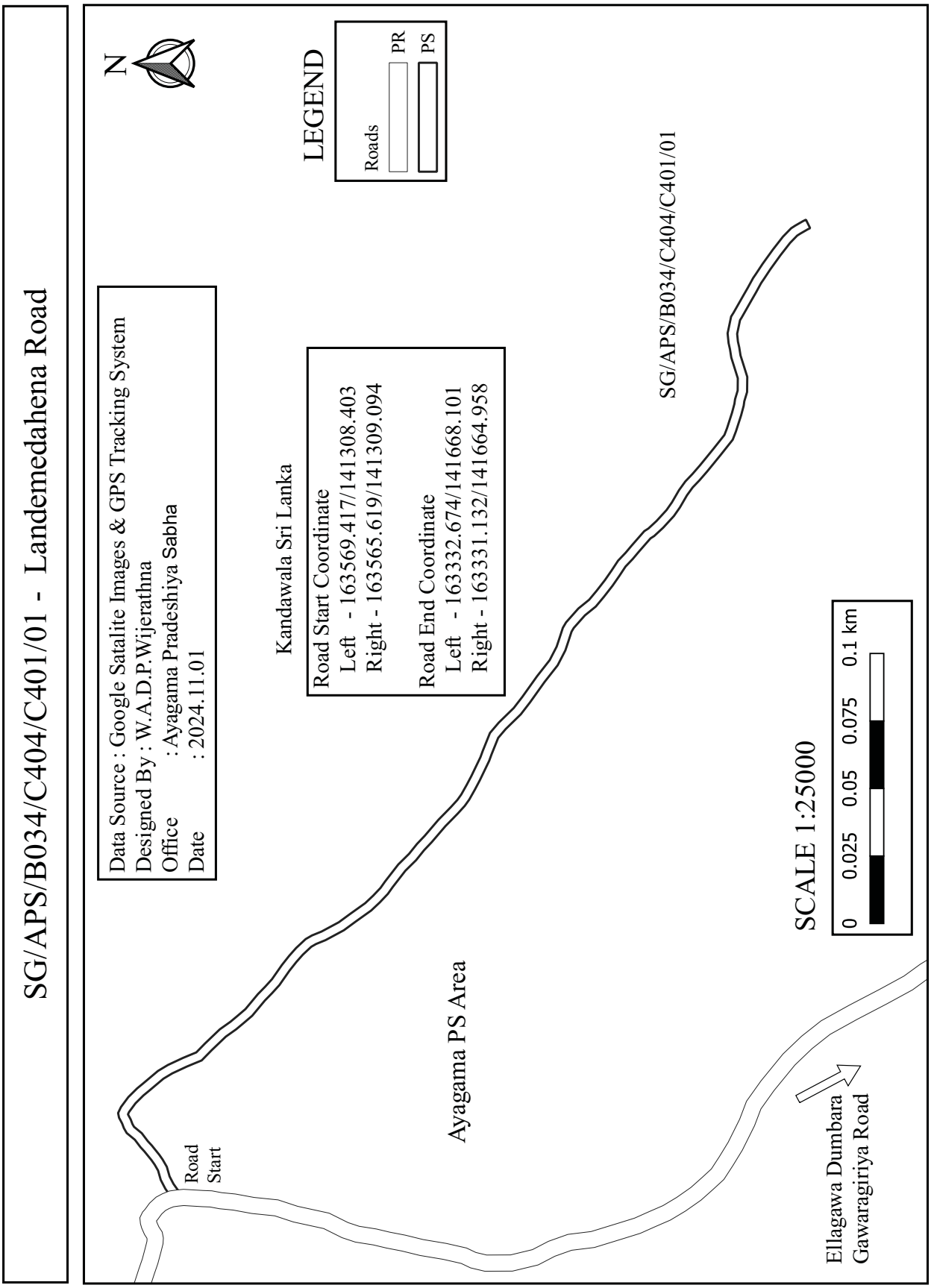
SG/APS/B034/C404/C401/01 - Landemedahena Road
N
LEGEND
Roads
PR
PS
Data Source : Google Satalite Images & GPS Tracking System
Designed By : W.A.D.P.Wijerathna
Office : Ayagama Pradeshiya Sabha
Date : 2024.11.01
Kandawala Sri Lanka
Road Start Coordinate
Left - 163569.417/141308.403
Right - 163565.619/141309.094
Road End Coordinate
Left - 163332.674/141668.101
Right - 163331.132/141664.958
SG/APS/B034/C404/C401/01
SCALE 1:25000
0 0.025 0.05 0.075 0.1 km
Ayagama PS Area
Road Start
Ellagawa Dumbara Gawaragiriya Road

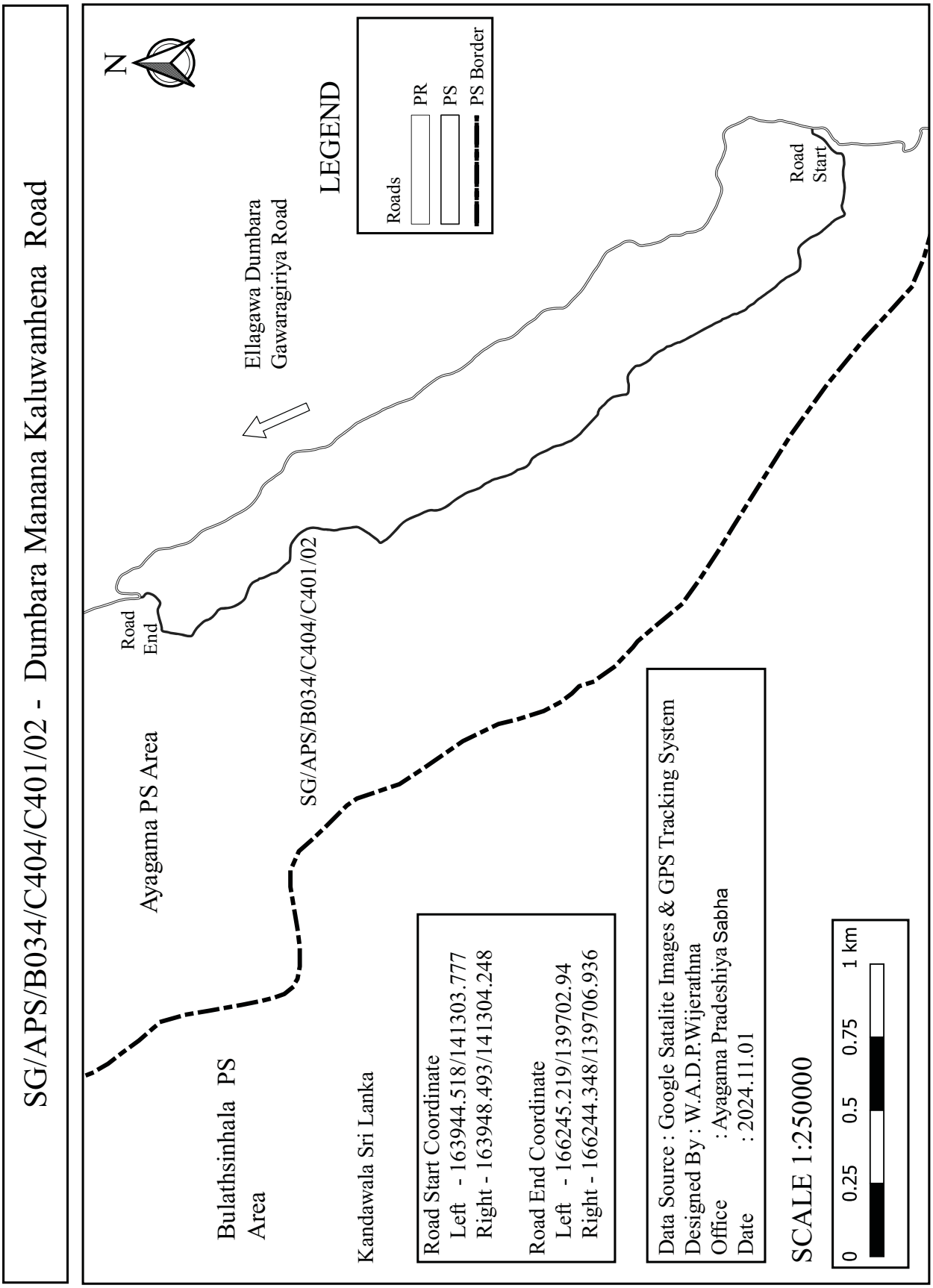
SG/APS/B034/C404/C401/02 - Dumbara Manana Kaluwanhena Road
N
LEGEND
Roads
PR
PS
PS Border
Ellagawa Dumbara
Gawaragiriya Road
Road
Start
Road
End
SG/APS/B034/C404/C401/02
Ayagama PS Area
Bulathsinhala PS
Area
Kandawala Sri Lanka
Road Start Coordinate
Left - 163944.518/141303.777
Right - 163948.493/141304.248
Road End Coordinate
Left - 166245.219/139702.94
Right - 166244.348/139706.936
Data Source : Google Satalite Images & GPS Tracking System
Designed By : W.A.D.P.Wijerathna
Office : Ayagama Pradeshiya Sabha
Date : 2024.11.01
SCALE 1:250000
0 0.25 0.5 0.75 1 km

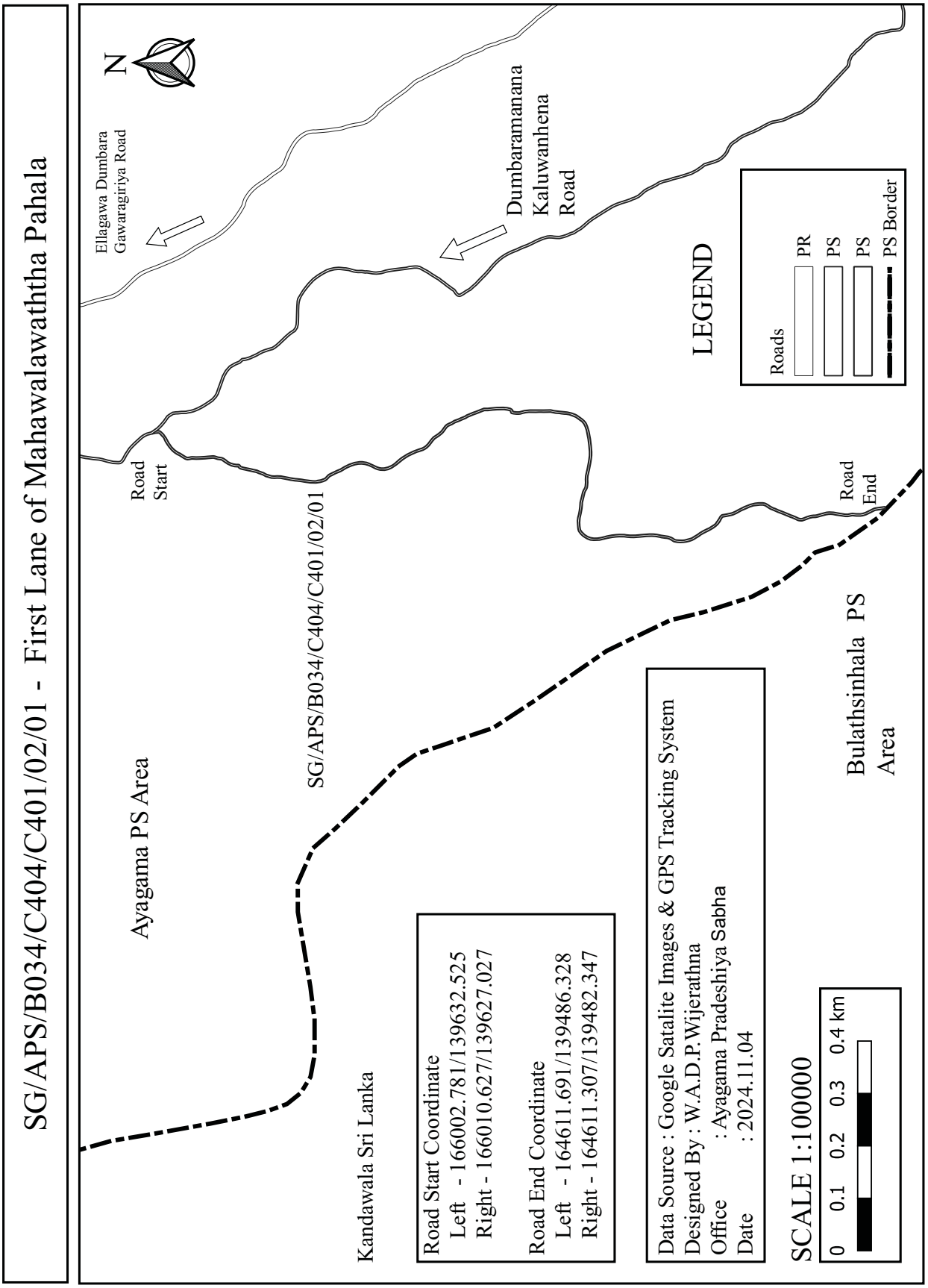
SG/APS/B034/C404/C401/02/01 - First Lane of Mahawalawaththa Pahala
N
Ellagawa Dumbara Gawaragiriya Road
Dumbaramanana Kaluwanhena Road
LEGEND
Roads
PR
PS
PS
PS Border
Road Start
Road End
SG/APS/B034/C404/C401/02/01
Ayagama PS Area
Bulathsinhala PS Area
Kandawala Sri Lanka
Road Start Coordinate
Left - 166002.781/139632.525
Right - 166010.627/139627.027
Road End Coordinate
Left - 164611.691/139486.328
Right - 164611.307/139482.347
Data Source : Google Satalite Images & GPS Tracking System
Designed By : W.A.D.P.Wijerathna
Office : Ayagama Pradeshiya Sabha
Date : 2024.11.04
SCALE 1:100000
0 0.1 0.2 0.3 0.4 km

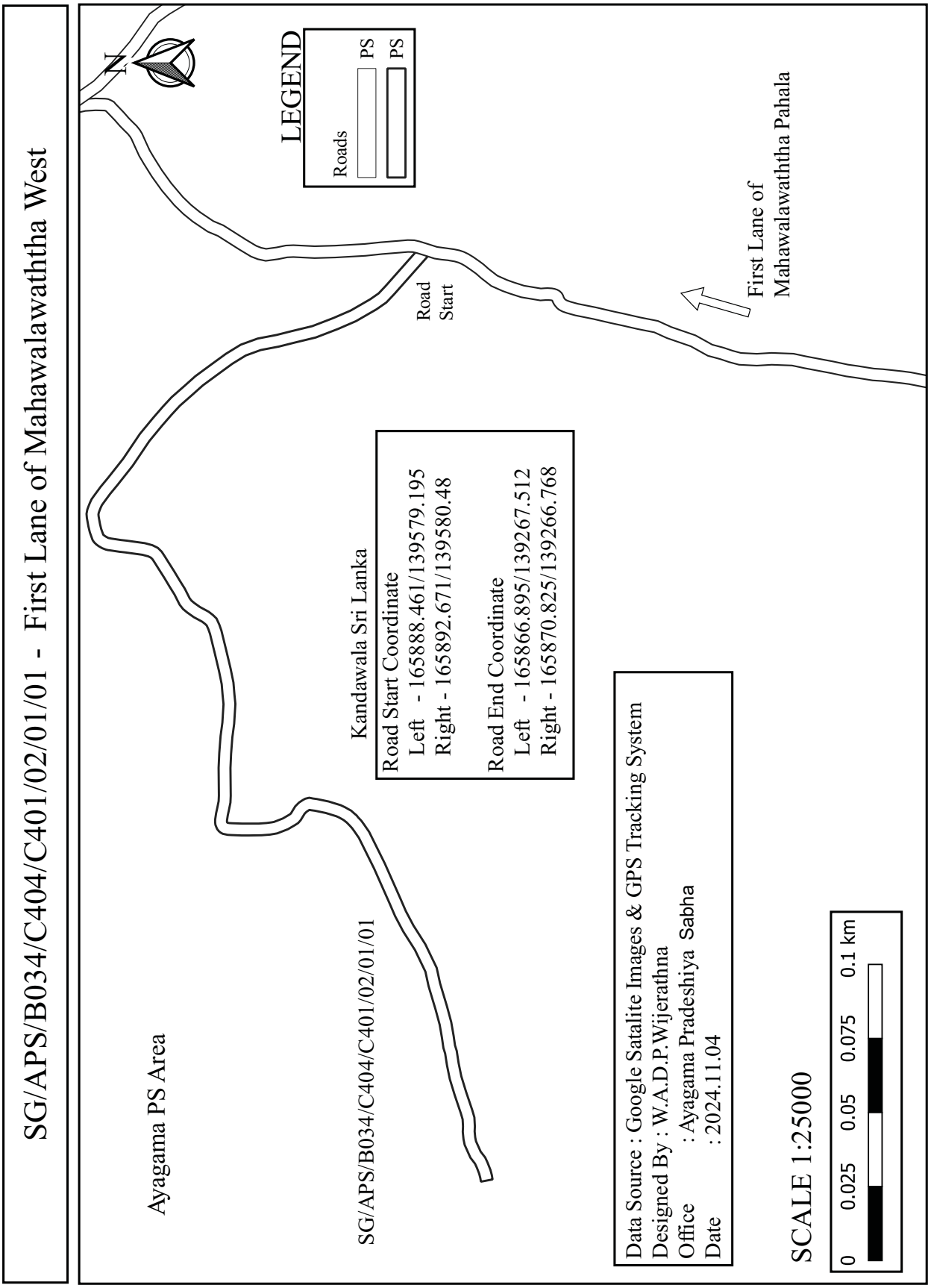
SG/APS/B034/C404/C401/02/01/01 - First Lane of Mahawalawaththa West
N
LEGEND
Roads
PS
PS
Road Start
First Lane of Mahawalawaththa Pahala
Kandawala Sri Lanka
Road Start Coordinate
Left - 165888.461/139579.195
Right - 165892.671/139580.48
Road End Coordinate
Left - 165866.895/139267.512
Right - 165870.825/139266.768
Ayagama PS Area
SG/APS/B034/C404/C401/02/01/01
Data Source : Google Satalite Images & GPS Tracking System
Designed By : W.A.D.P.Wijerathna
Office : Ayagama Pradeshiya Sabha
Date : 2024.11.04
SCALE 1:25000
0 0.025 0.05 0.075 0.1 km

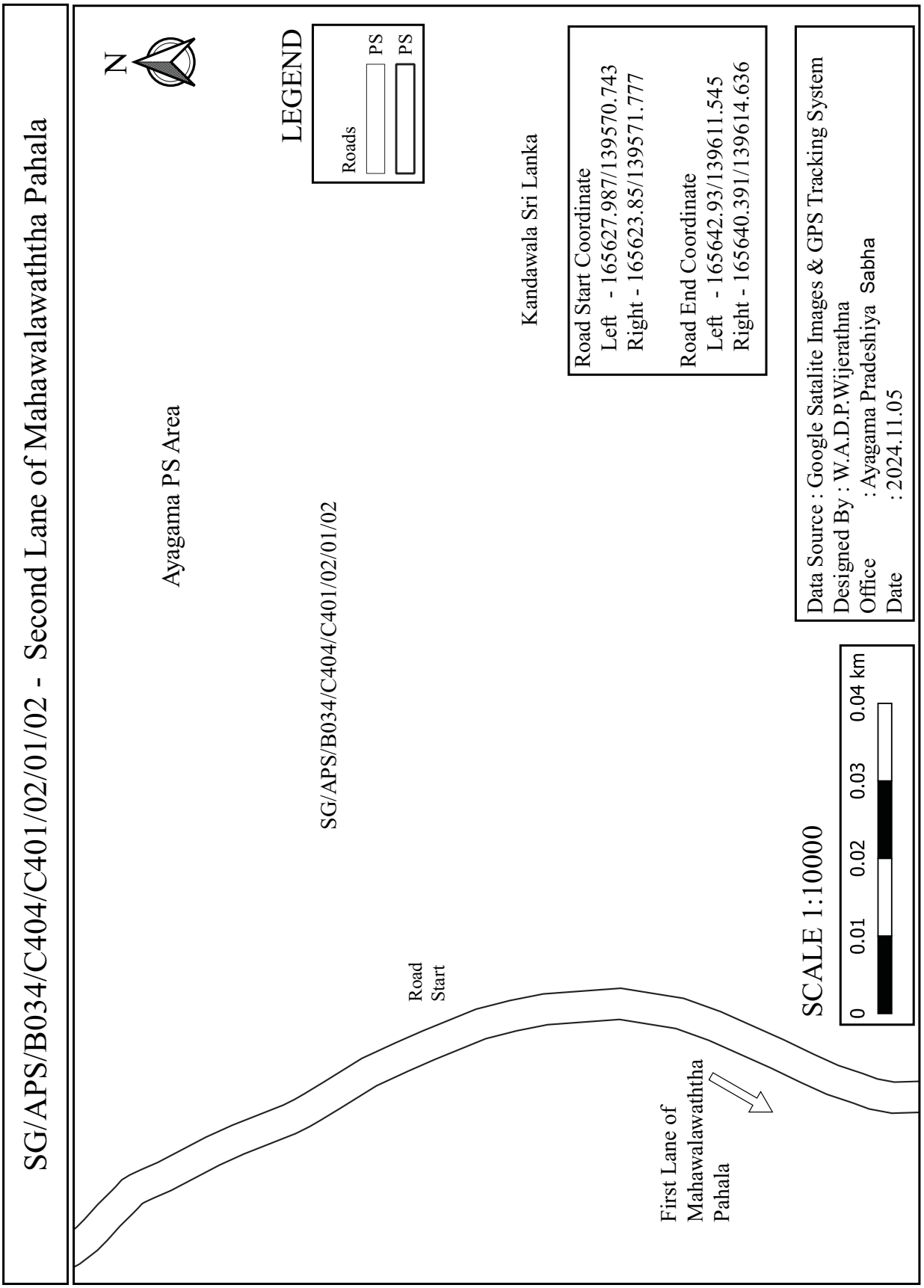
SG/APS/B034/C404/C401/02/01/02 - Second Lane of Mahawalawaththa Pahala
N
LEGEND
Roads
PS
PS
Ayagama PS Area
SG/APS/B034/C404/C401/02/01/02
Kandawala Sri Lanka
Road Start Coordinate
Left - 165627.987/139570.743
Right - 165623.85/139571.777
Road End Coordinate
Left - 165642.93/139611.545
Right - 165640.391/139614.636
Data Source : Google Satalite Images & GPS Tracking System
Designed By : W.A.D.P.Wijerathna
Office : Ayagama Pradeshiya Sabha
Date : 2024.11.05
SCALE 1:10000
0 0.01 0.02 0.03 0.04 km
Road Start
First Lane of Mahawalawaththa Pahala

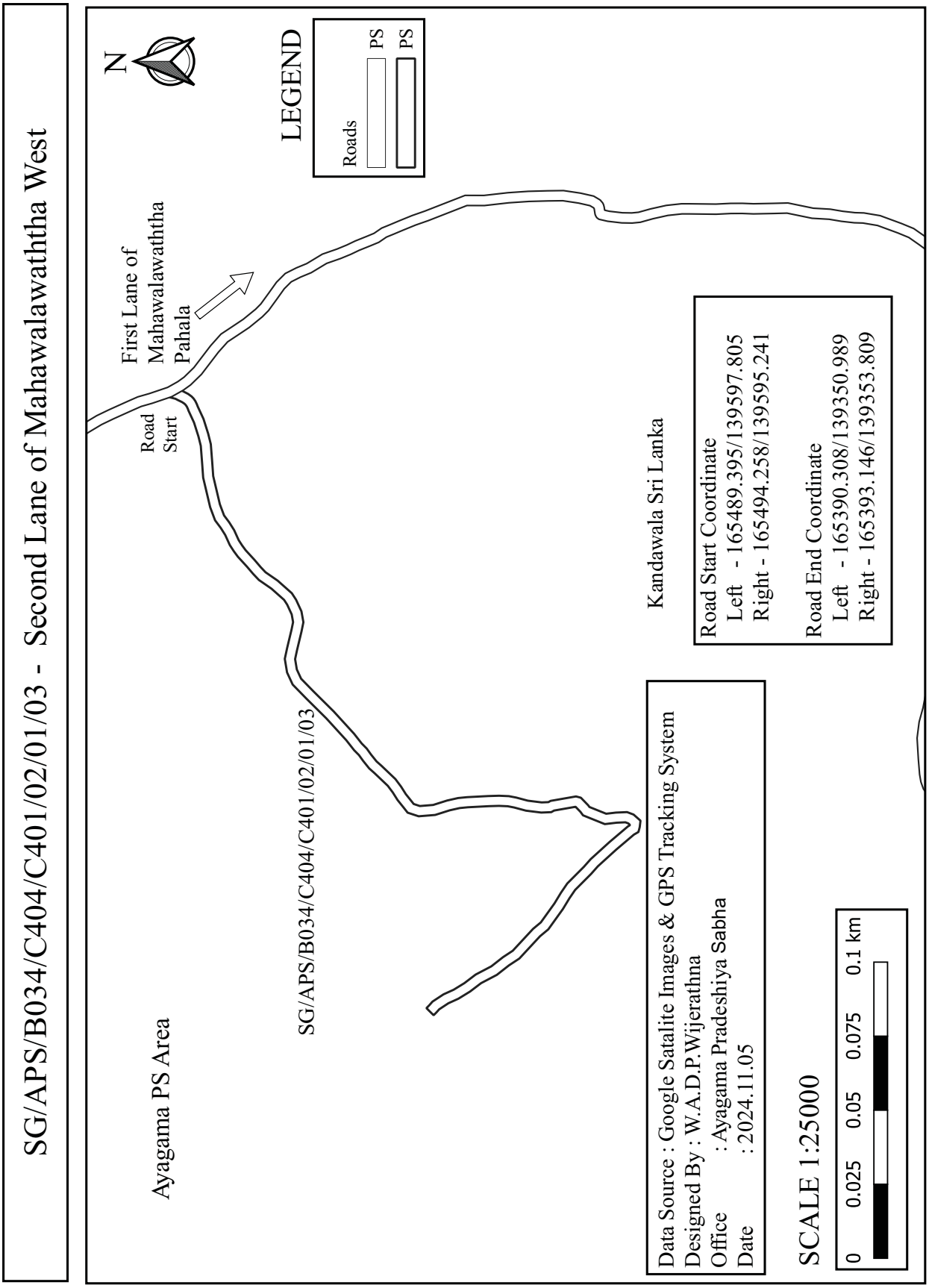
SG/APS/B034/C404/C401/02/01/03 - Second Lane of Mahawalawaththa West
N
LEGEND
Roads
PS
PS
First Lane of Mahawalawaththa Pahala
Road Start
Kandawala Sri Lanka
Road Start Coordinate
Left - 165489.395/139597.805
Right - 165494.258/139595.241
Road End Coordinate
Left - 165390.308/139350.989
Right - 165393.146/139353.809
SG/APS/B034/C404/C401/02/01/03
Ayagama PS Area
Data Source : Google Satalite Images & GPS Tracking System
Designed By : W.A.D.P.Wijerathna
Office : Ayagama Pradeshiya Sabha
Date : 2024.11.05
SCALE 1:25000
0 0.025 0.05 0.075 0.1 km

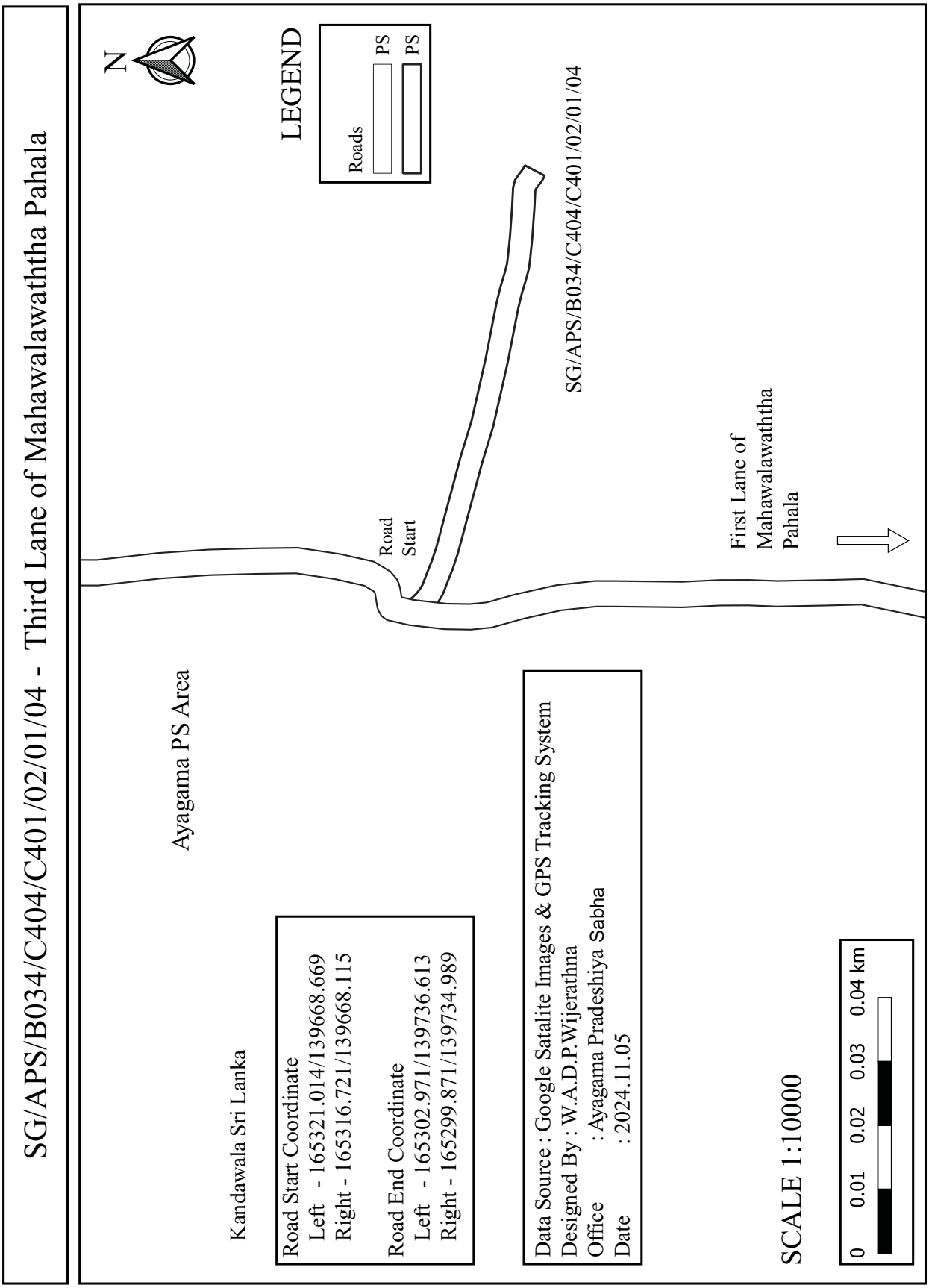
SG/APS/B034/C404/C401/02/01/04 - Third Lane of Mahawalawaththa Pahala
N
LEGEND
Roads
PS
PS
SG/APS/B034/C404/C401/02/01/04
Road Start
First Lane of Mahawalawaththa Pahala
Ayagama PS Area
Kandawala Sri Lanka
Road Start Coordinate
Left - 165321.014/139668.669
Right - 165316.721/139668.115
Road End Coordinate
Left - 165302.971/139736.613
Right - 165299.871/139734.989
Data Source : Google Satalite Images & GPS Tracking System
Designed By : W.A.D.P.Wijerathna
Office : Ayagama Pradeshiya Sabha
Date : 2024.11.05
SCALE 1:10000
0 0.01 0.02 0.03 0.04 km

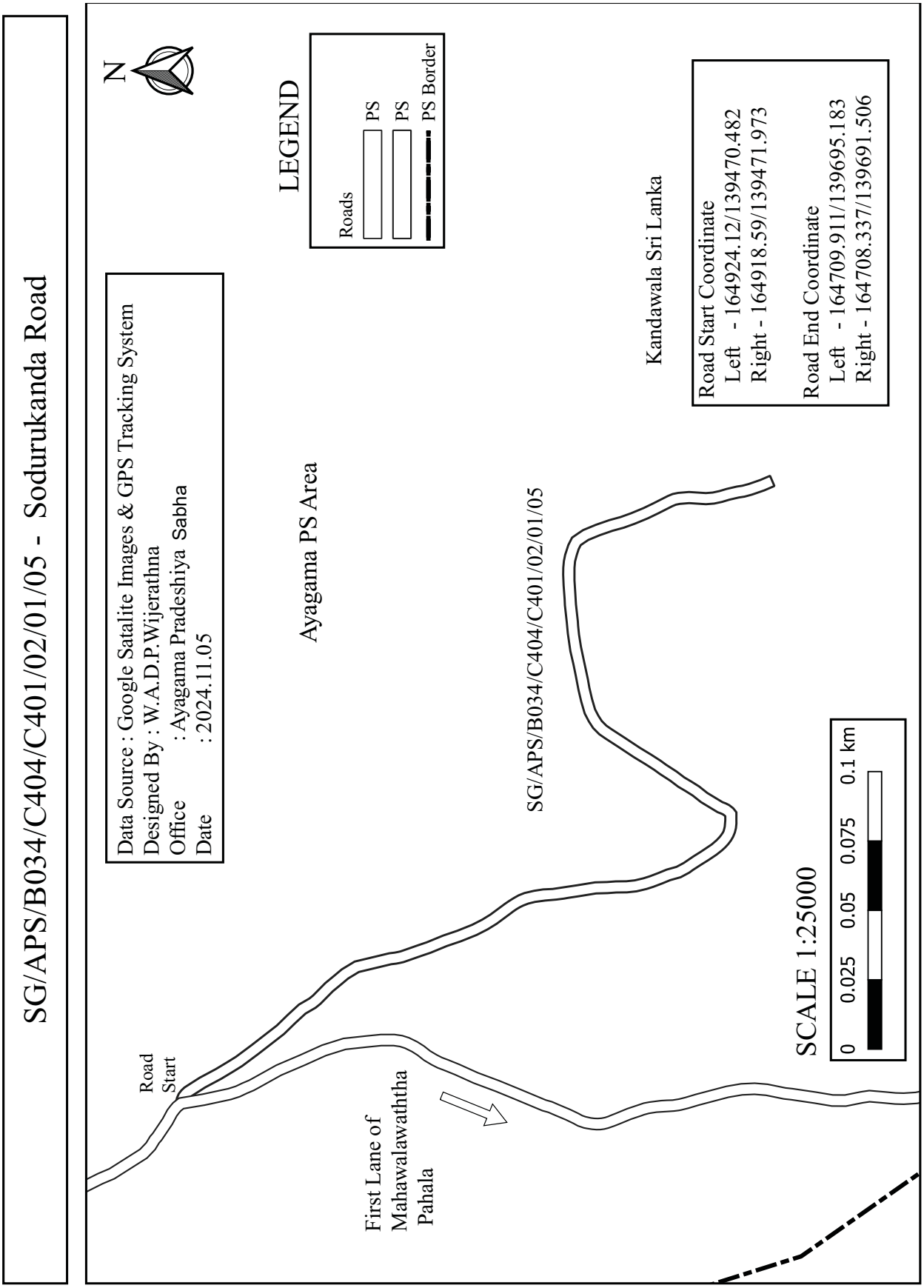
SG/APS/B034/C404/C401/02/01/05 - Sodurukanda Road
N
LEGEND
Roads
PS
PS
PS Border
Data Source : Google Satalite Images & GPS Tracking System
Designed By : W.A.D.P.Wijerathna
Office : Ayagama Pradeshiya Sabha
Date : 2024.11.05
Ayagama PS Area
Kandawala Sri Lanka
Road Start Coordinate
Left - 164924.12/139470.482
Right - 164918.59/139471.973
Road End Coordinate
Left - 164709.911/139695.183
Right - 164708.337/139691.506
SG/APS/B034/C404/C401/02/01/05
SCALE 1:25000
0 0.025 0.05 0.075 0.1 km
Road Start
First Lane of Mahawalawaththa Pahala

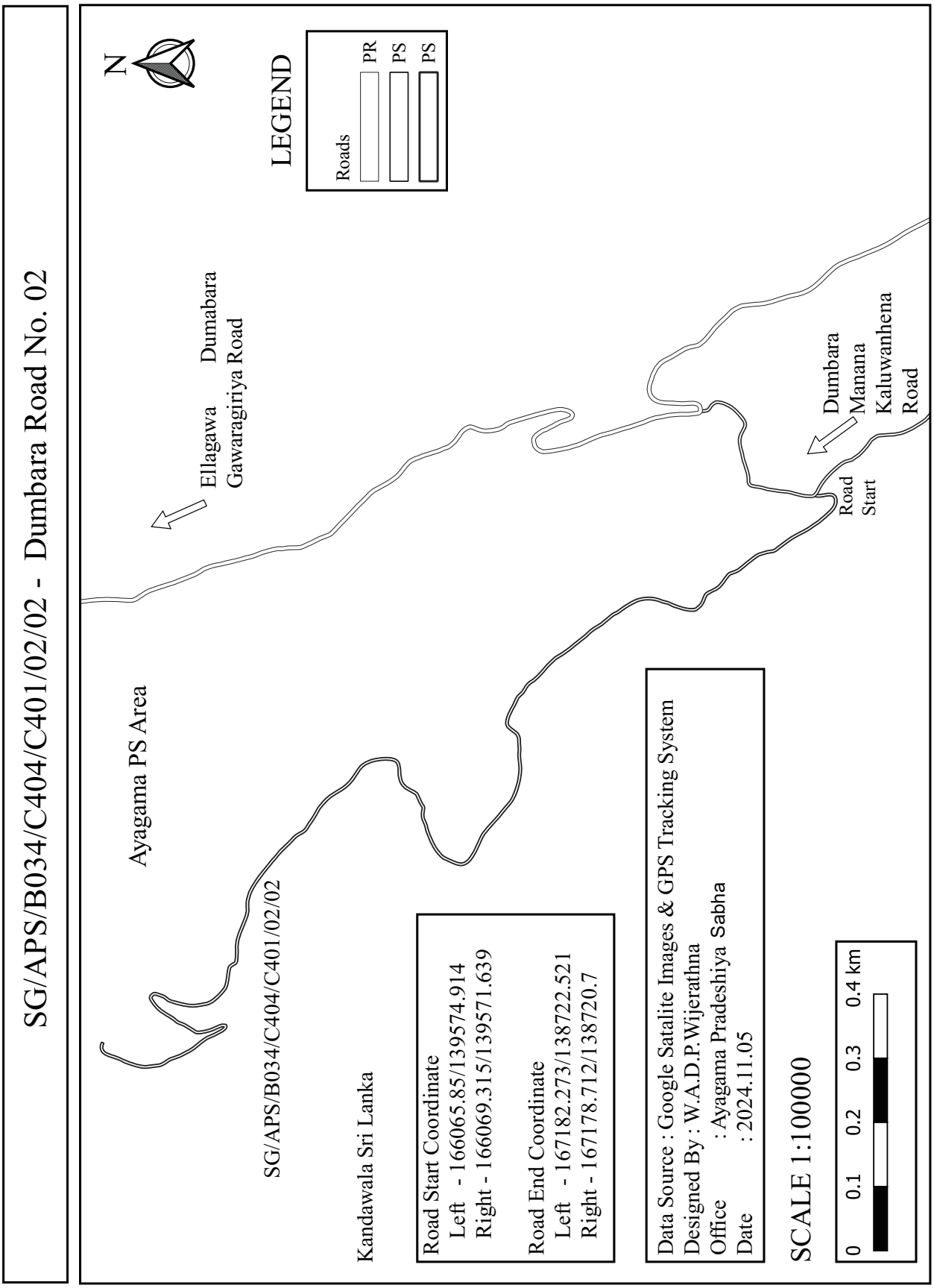
SG/APS/B034/C404/C401/02/02 - Dumbara Road No. 02
N
LEGEND
Roads
PR
PS
PS
Ellagawa Dumabara Gawaragiriya Road
Dumbara Manana Kaluwanhena Road
Road Start
Ayagama PS Area
SG/APS/B034/C404/C401/02/02
Kandawala Sri Lanka
Road Start Coordinate
Left - 166065.85/139574.914
Right - 166069.315/139571.639
Road End Coordinate
Left - 167182.273/138722.521
Right - 167178.712/138720.7
Data Source : Google Satalite Images & GPS Tracking System
Designed By : W.A.D.P.Wijerathna
Office : Ayagama Pradeshiya Sabha
Date : 2024.11.05
SCALE 1:100000
0 0.1 0.2 0.3 0.4 km

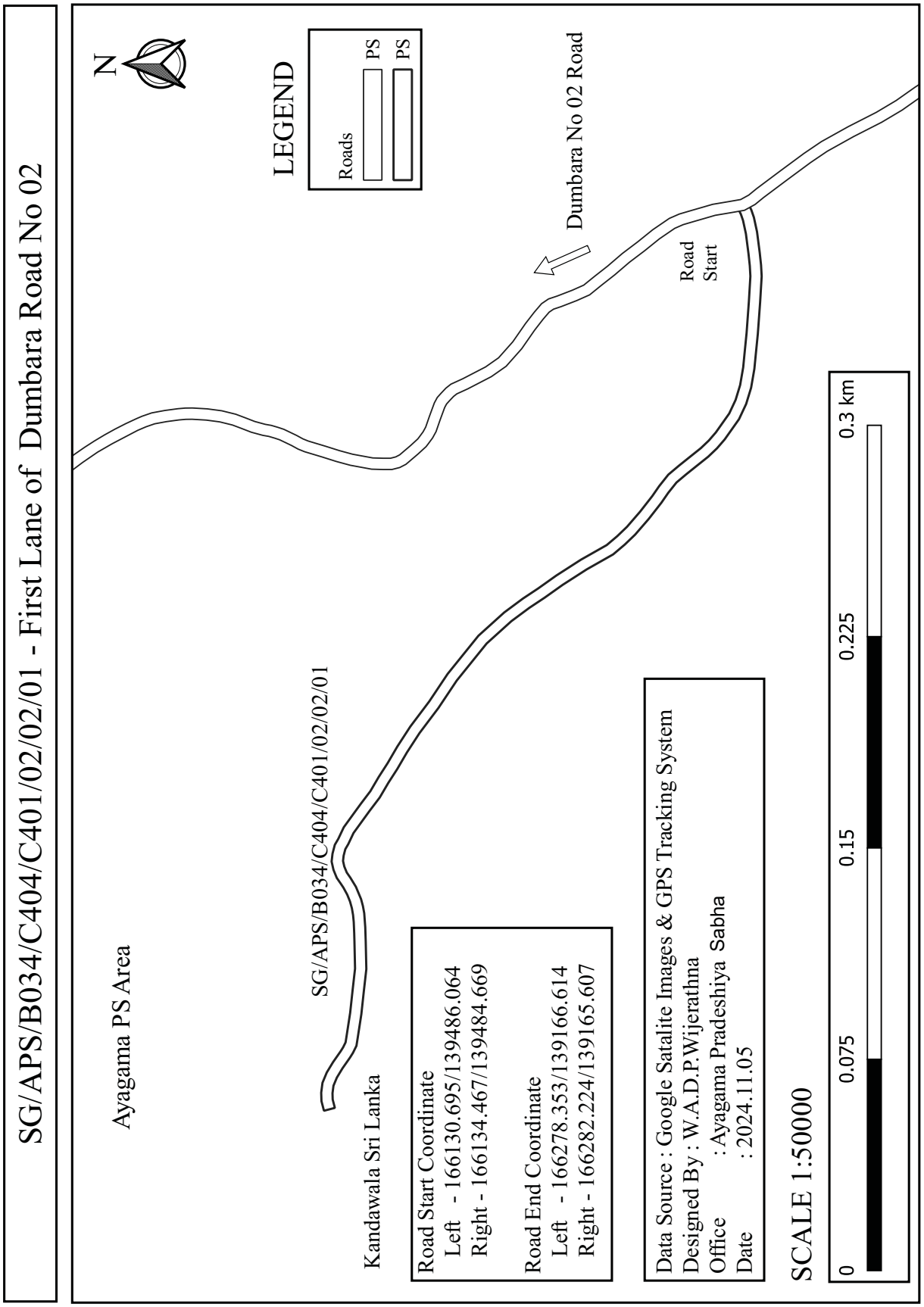
SG/APS/B034/C404/C401/02/02/01 - First Lane of Dumbara Road No 02
N
LEGEND
Roads
PS
PS
Dumbara No 02 Road
Road Start
Ayagama PS Area
SG/APS/B034/C404/C401/02/02/01
Kandawala Sri Lanka
Road Start Coordinate
Left - 166130.695/139486.064
Right - 166134.467/139484.669
Road End Coordinate
Left - 166278.353/139166.614
Right - 166282.224/139165.607
Data Source : Google Satalite Images & GPS Tracking System
Designed By : W.A.D.P.Wijerathna
Office : Ayagama Pradeshiya Sabha
Date : 2024.11.05
SCALE 1:50000
0
0.075
0.15
0.225
0.3 km

SG/APS/B034/C404/C401/02/02/01/01 - First By Pass of the First Lane of Dumbara Road No 02

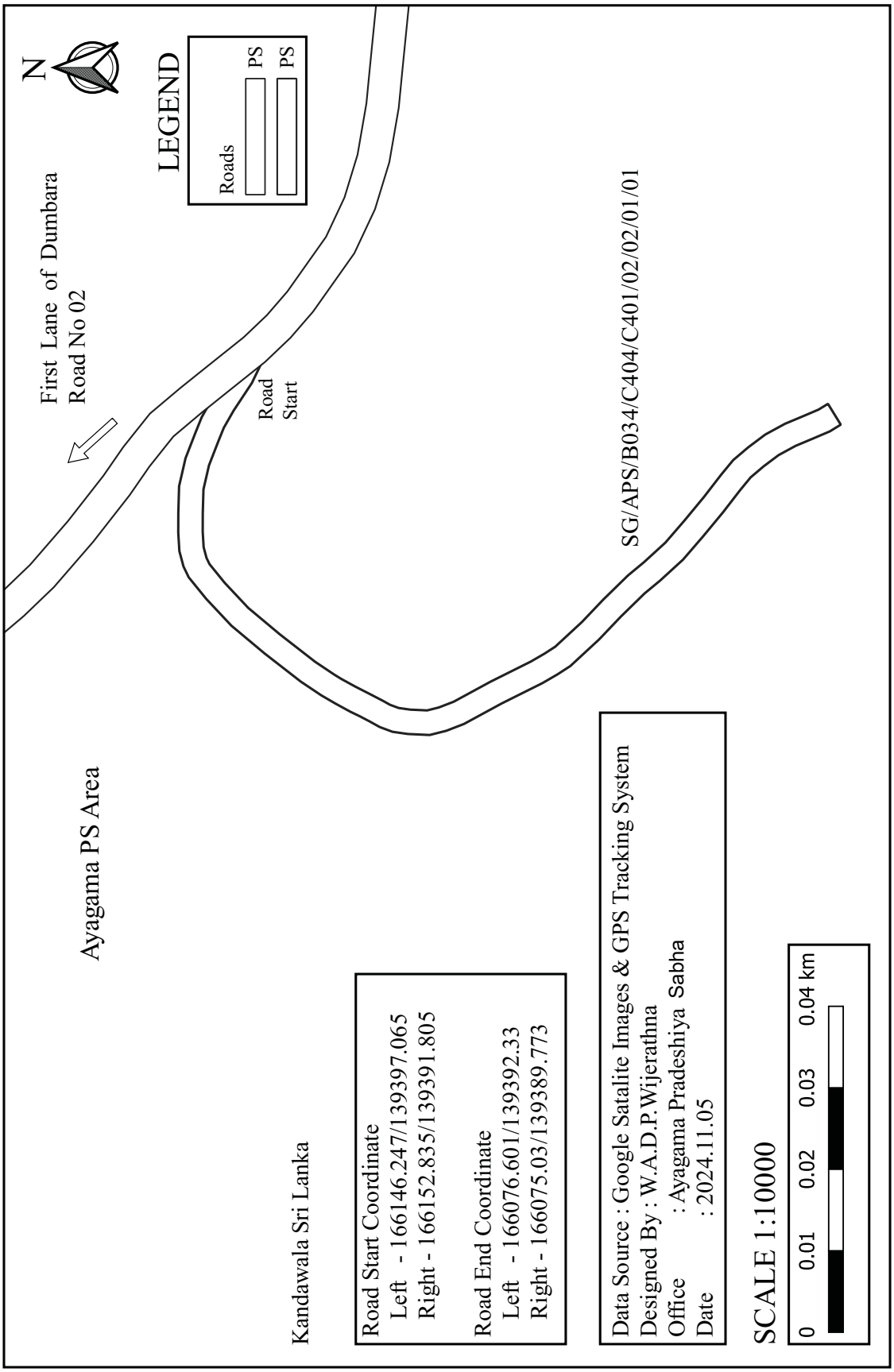

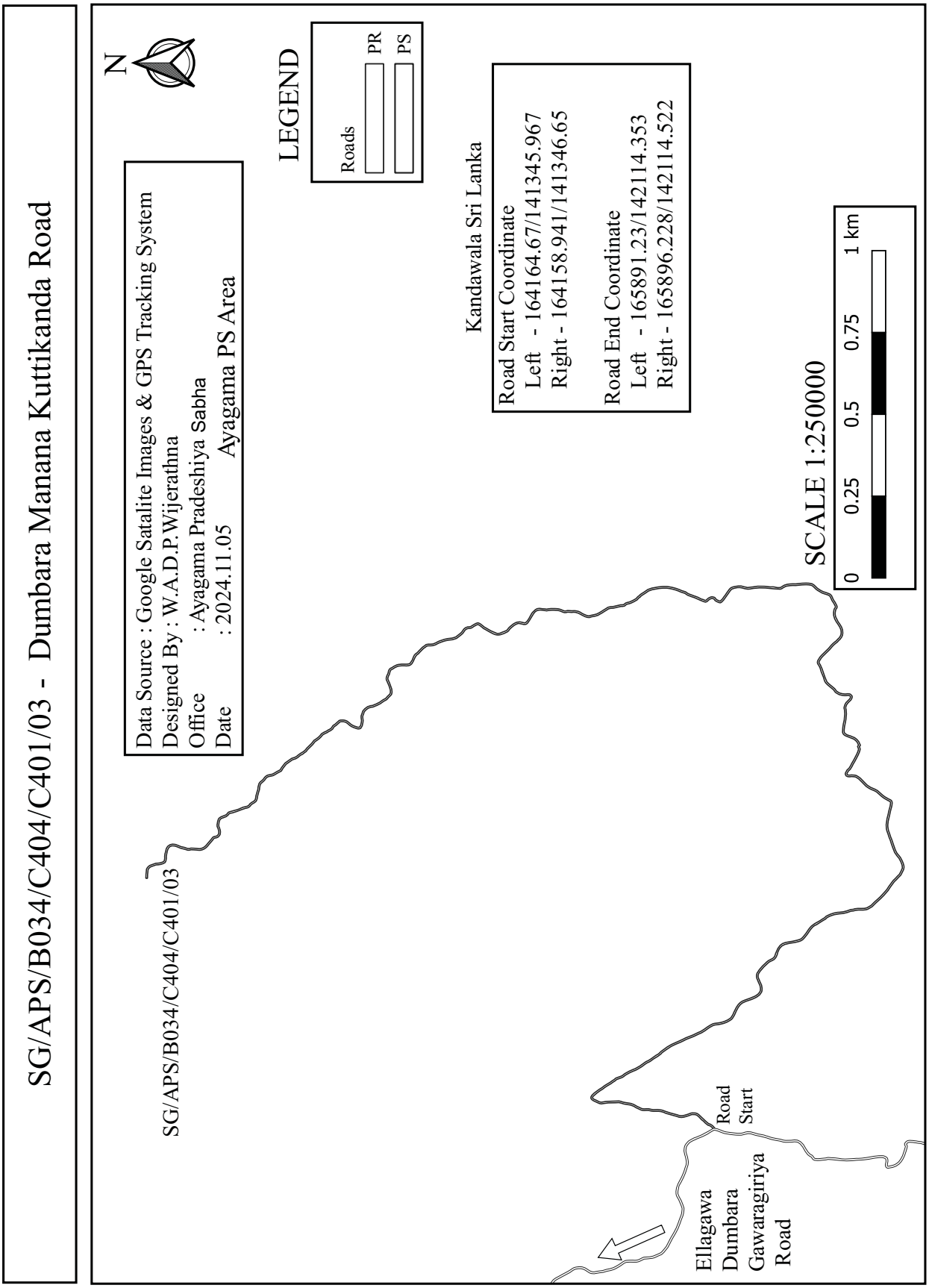
SG/APS/B034/C404/C401/03 - Dumbara Manana Kuttikanda Road
N
LEGEND
Roads
PR
PS
Data Source : Google Satalite Images & GPS Tracking System
Designed By : W.A.D.P.Wijerathna
Office : Ayagama Pradeshiya Sabha
Date : 2024.11.05 Ayagama PS Area
Kandawala Sri Lanka
Road Start Coordinate
Left - 164164.67/141345.967
Right - 164158.941/141346.65
Road End Coordinate
Left - 165891.23/142114.353
Right - 165896.228/142114.522
SCALE 1:250000
0 0.25 0.5 0.75 1 km
SG/APS/B034/C404/C401/03
Road Start
Ellagawa Dumbara Gawaragiriya Road

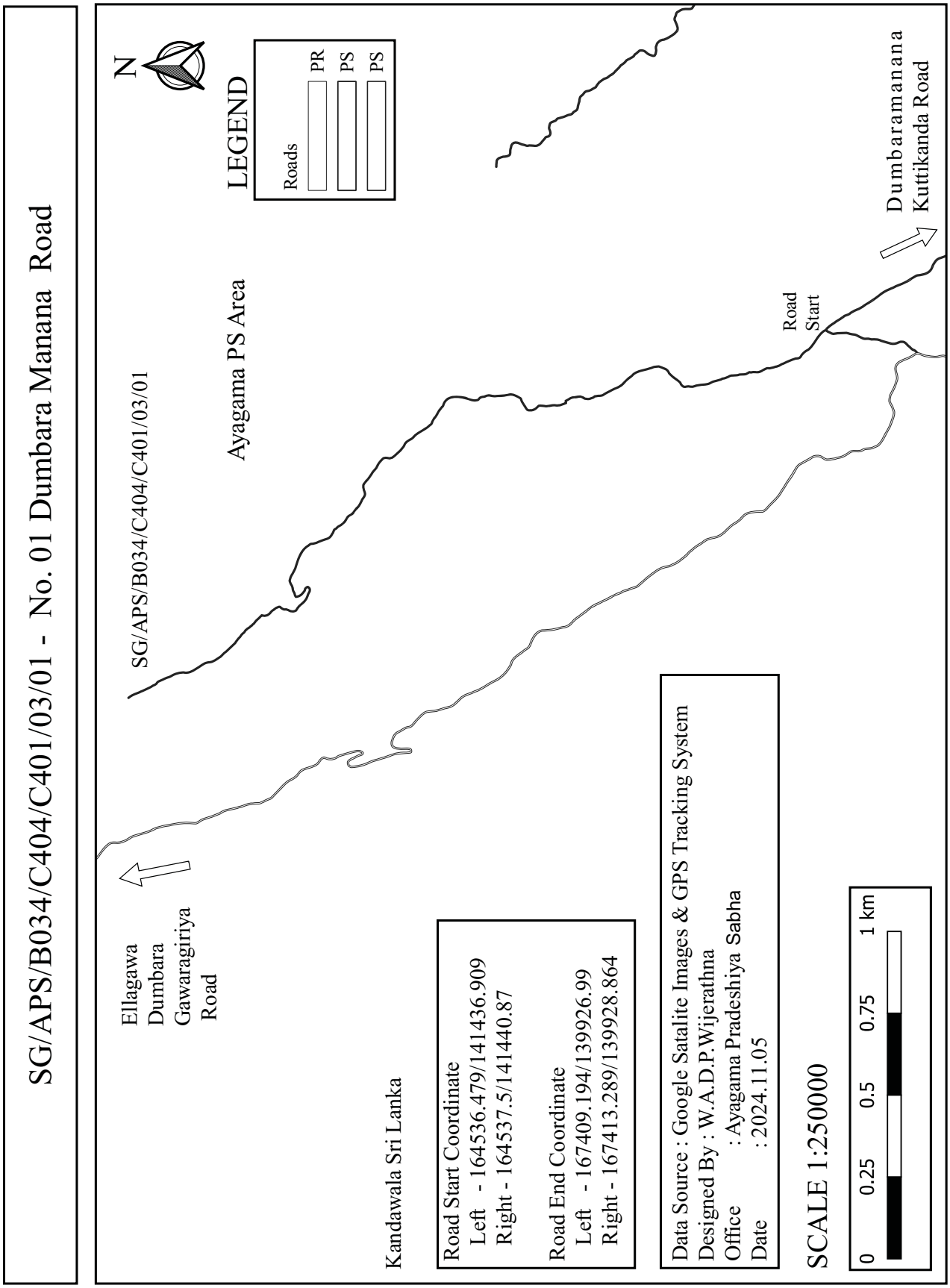
SG/APS/B034/C404/C401/03/01 - No. 01 Dumbara Manana Road
N
LEGEND
Roads
PR
PS
PS
SG/APS/B034/C404/C401/03/01
Ayagama PS Area
Road Start
Dumbaramanana Kuttikanda Road
Ellagawa Dumbara Gawaragiriya Road
Kandawala Sri Lanka
Road Start Coordinate
Left - 164536.479/141436.909
Right - 164537.5/141440.87
Road End Coordinate
Left - 167409.194/139926.99
Right - 167413.289/139928.864
Data Source : Google Satalite Images & GPS Tracking System
Designed By : W.A.D.P.Wijerathna
Office : Ayagama Pradeshiya Sabha
Date : 2024.11.05
SCALE 1:250000
0 0.25 0.5 0.75 1 km

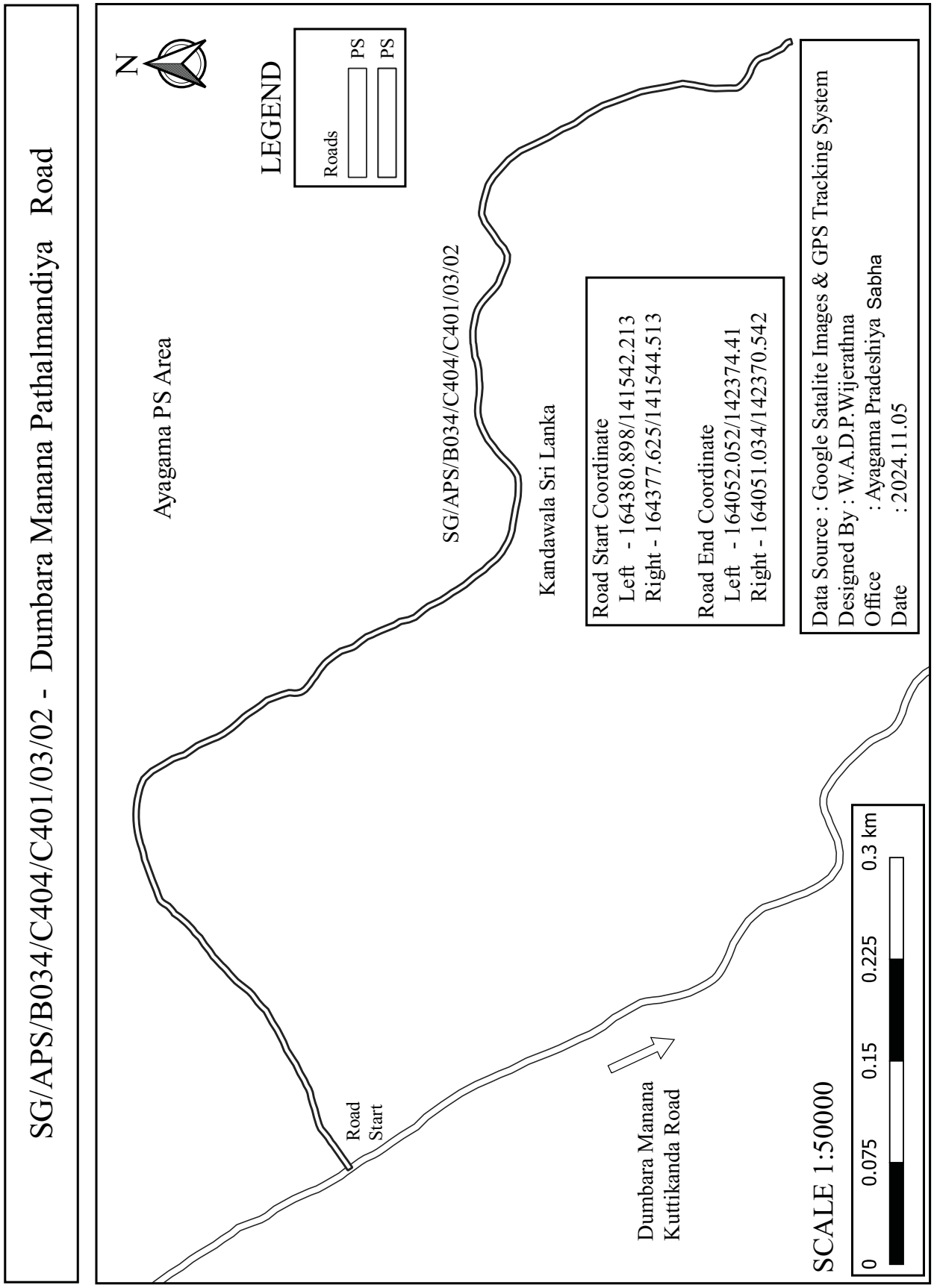
SG/APS/B034/C404/C401/03/02 - Dumbara Manana Pathalmandiya Road
N
LEGEND
Roads
PS
PS
Ayagama PS Area
SG/APS/B034/C404/C401/03/02
Kandawala Sri Lanka
Road Start Coordinate
Left - 164380.898/141542.213
Right - 164377.625/141544.513
Road End Coordinate
Left - 164052.052/142374.41
Right - 164051.034/142370.542
Data Source : Google Satalite Images & GPS Tracking System
Designed By : W.A.D.P.Wijerathna
Office : Ayagama Pradeshiya Sabha
Date : 2024.11.05
Road Start
Dumbara Manana Kuttikanda Road
SCALE 1:50000
0
0.075
0.15
0.225
0.3 km

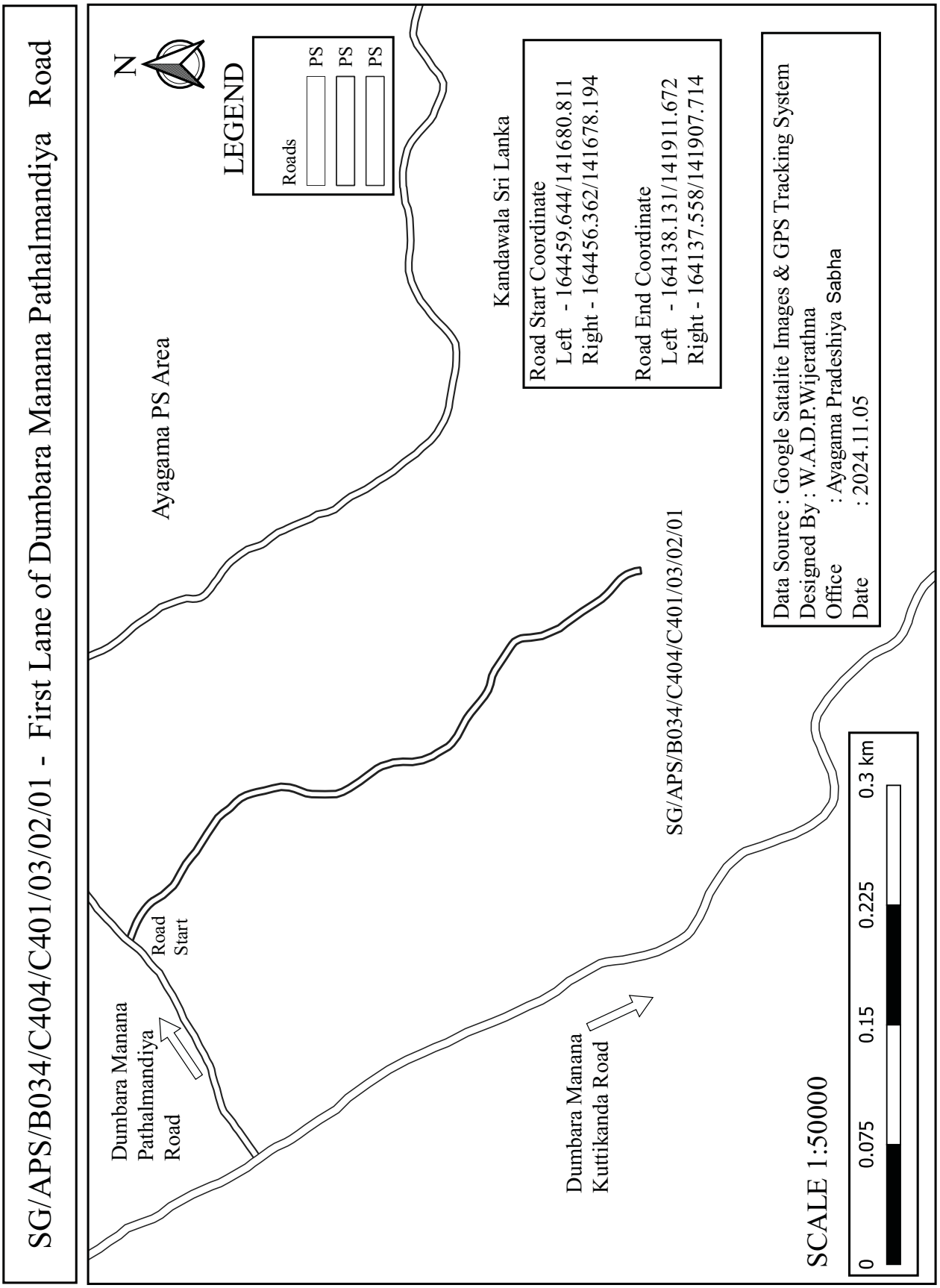
SG/APS/B034/C404/C401/03/02/01 - First Lane of Dumbara Manana Pathalmandiya Road
N
LEGEND
Roads
PS
PS
PS
Ayagama PS Area
Kandawala Sri Lanka
Road Start Coordinate
Left - 164459.644/141680.811
Right - 164456.362/141678.194
Road End Coordinate
Left - 164138.131/141911.672
Right - 164137.558/141907.714
Data Source : Google Satalite Images & GPS Tracking System
Designed By : W.A.D.P.Wijerathna
Office : Ayagama Pradeshiya Sabha
Date : 2024.11.05
SG/APS/B034/C404/C401/03/02/01
Road Start
Dumbara Manana Pathalmandiya Road
Dumbara Manana Kuttikanda Road
SCALE 1:50000
0
0.075
0.15
0.225
0.3 km

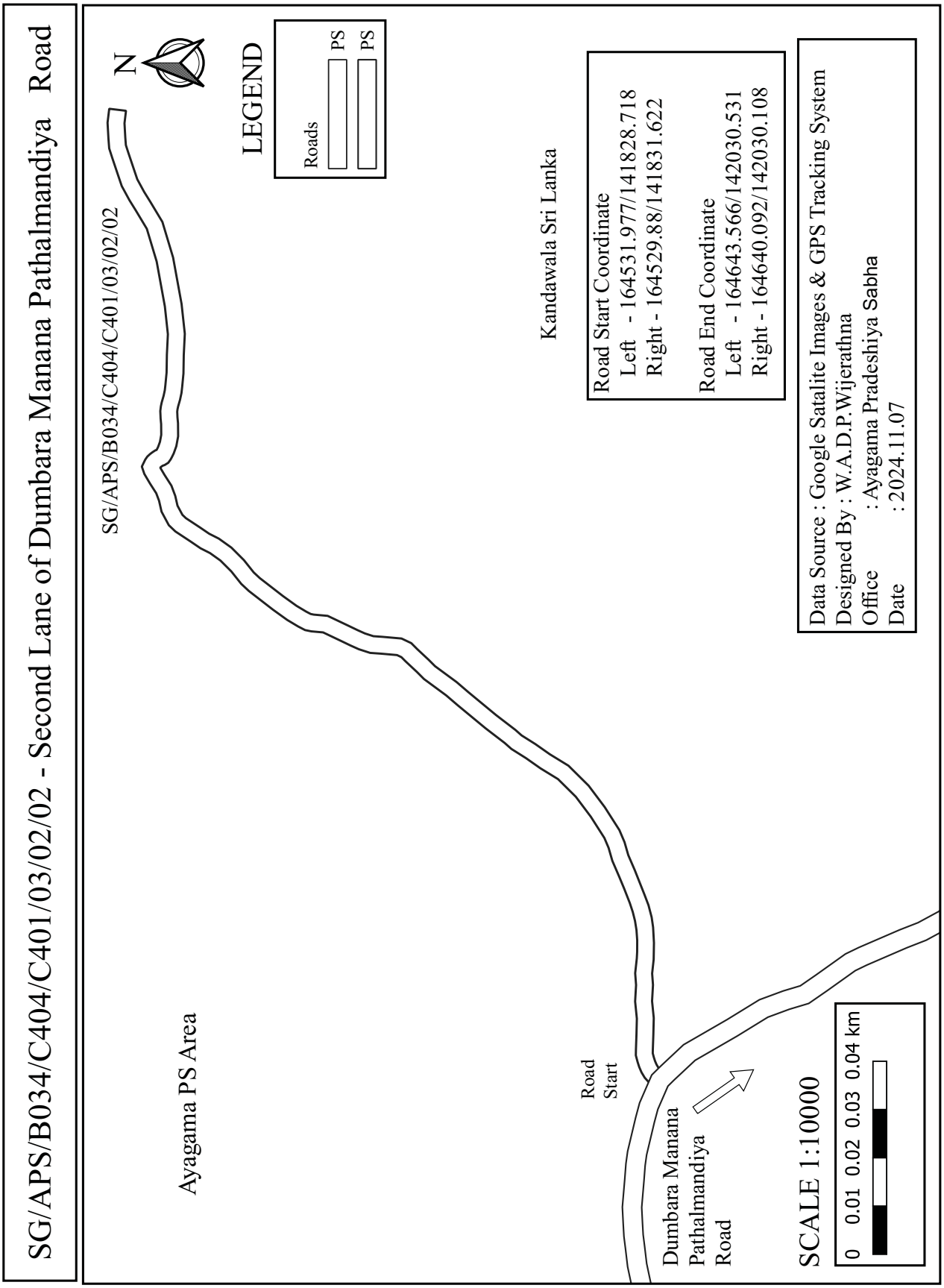
SG/APS/B034/C404/C401/03/02/02 - Second Lane of Dumbara Manana Pathalmandiya Road
N
LEGEND
Roads
PS
PS
SG/APS/B034/C404/C401/03/02/02
Kandawala Sri Lanka
Road Start Coordinate
Left - 164531.977/141828.718
Right - 164529.88/141831.622
Road End Coordinate
Left - 164643.566/142030.531
Right - 164640.092/142030.108
Data Source : Google Satalite Images & GPS Tracking System
Designed By : W.A.D.P.Wijerathna
Office : Ayagama Pradeshiya Sabha
Date : 2024.11.07
Ayagama PS Area
Road Start
Dumbara Manana Pathalmandiya Road
SCALE 1:10000
0 0.01 0.02 0.03 0.04 km

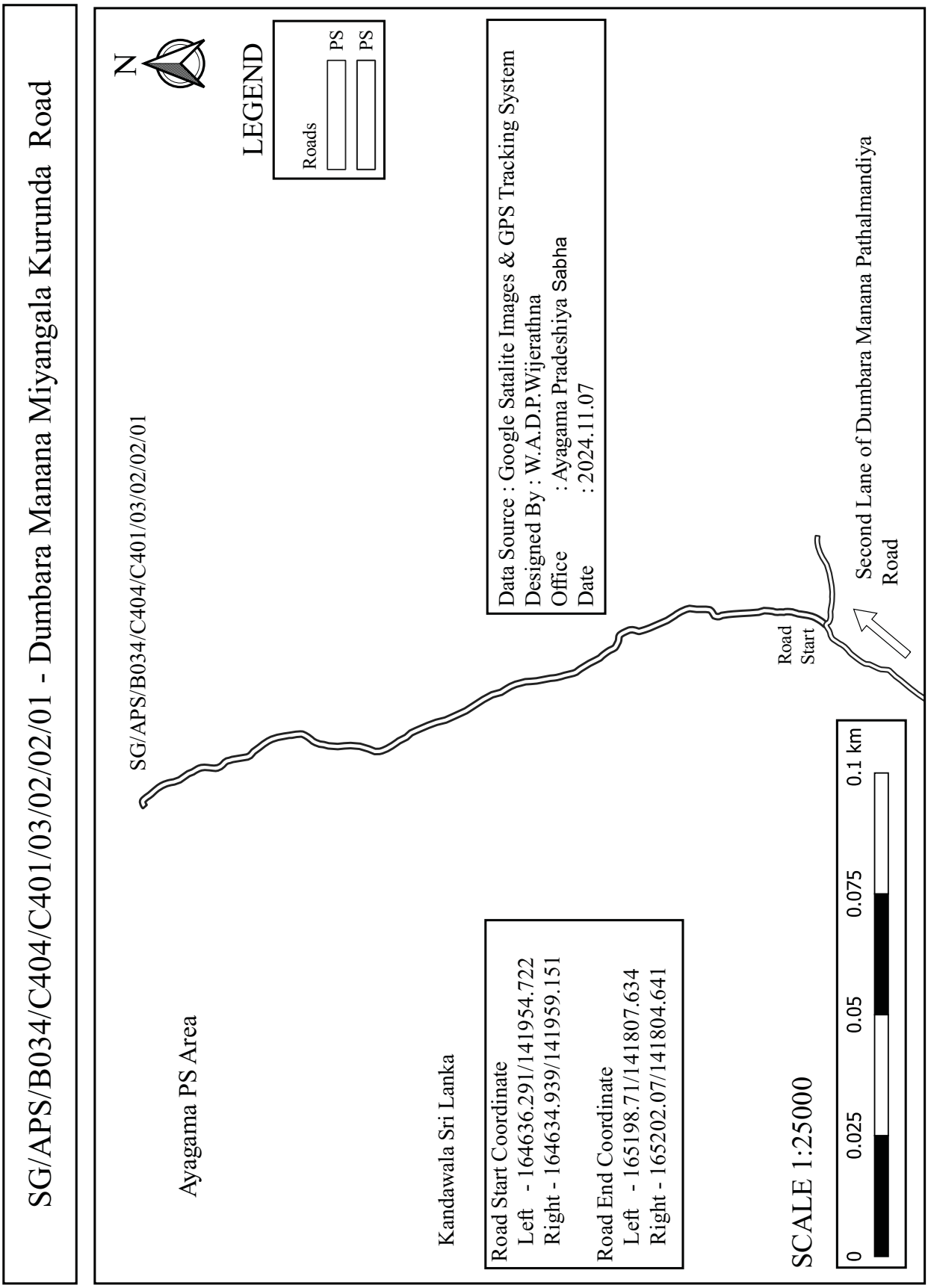
SG/APS/B034/C404/C401/03/02/02/01 - Dumbara Manana Miyangala Kurunda Road
N
LEGEND
Roads
PS
PS
Data Source : Google Satalite Images & GPS Tracking System
Designed By : W.A.D.P.Wijerathna
Office : Ayagama Pradeshiya Sabha
Date : 2024.11.07
SG/APS/B034/C404/C401/03/02/02/01
Ayagama PS Area
Kandawala Sri Lanka
Road Start Coordinate
Left - 164636.291/141954.722
Right - 164634.939/141959.151
Road End Coordinate
Left - 165198.71/141807.634
Right - 165202.07/141804.641
Road Start
Second Lane of Dumbara Manana Pathalmandiya Road
SCALE 1:25000
0
0.025
0.05
0.075
0.1 km

SG/APS/B034/C404/C401/03/02/03 - Third Lane of Dumbara Manana Pathalmandiya Road

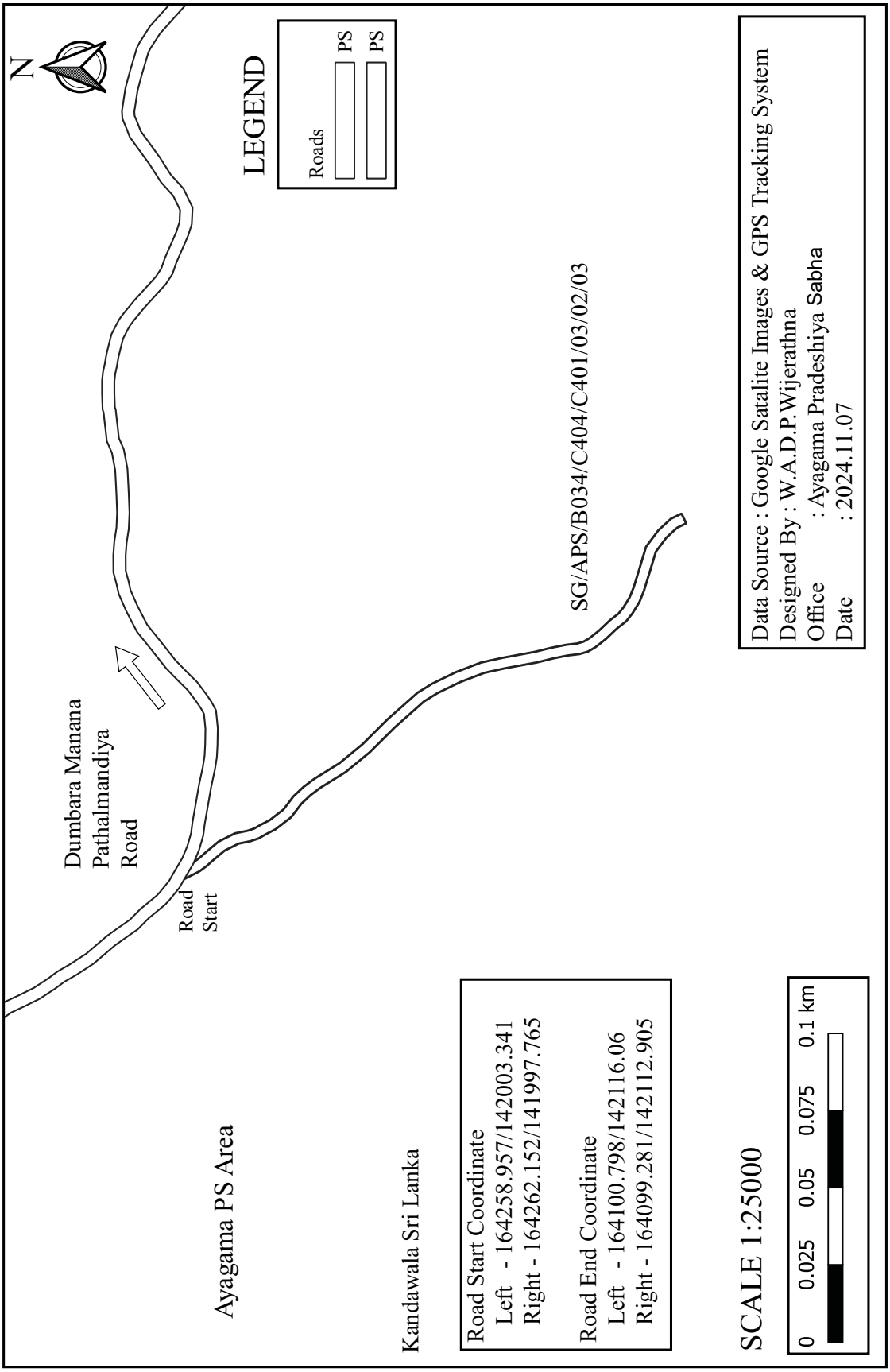

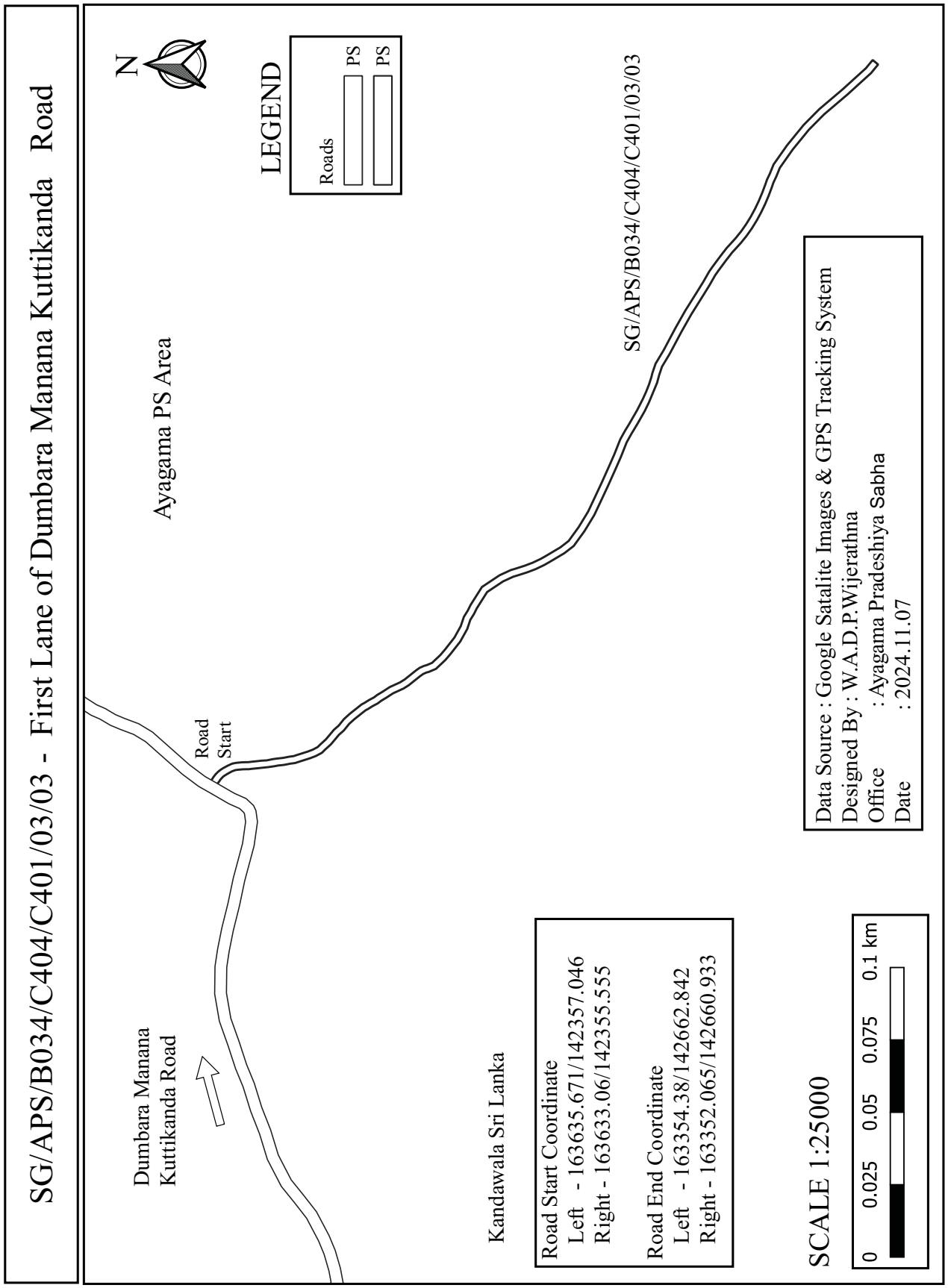
SG/APS/B034/C404/C401/03/03 - First Lane of Dumbara Manana Kuttikanda Road
N
LEGEND
Roads
PS
PS
Ayagama PS Area
SG/APS/B034/C404/C401/03/03
Road Start
Dumbara Manana Kuttikanda Road
Kandawala Sri Lanka
Data Source : Google Satalite Images & GPS Tracking System
Designed By : W.A.D.P.Wijerathna
Office : Ayagama Pradeshiya Sabha
Date : 2024.11.07
Road Start Coordinate
Left - 163635.671/142357.046
Right - 163633.06/142355.555
Road End Coordinate
Left - 163354.38/142662.842
Right - 163352.065/142660.933
SCALE 1:25000
0 0.025 0.05 0.075 0.1 km

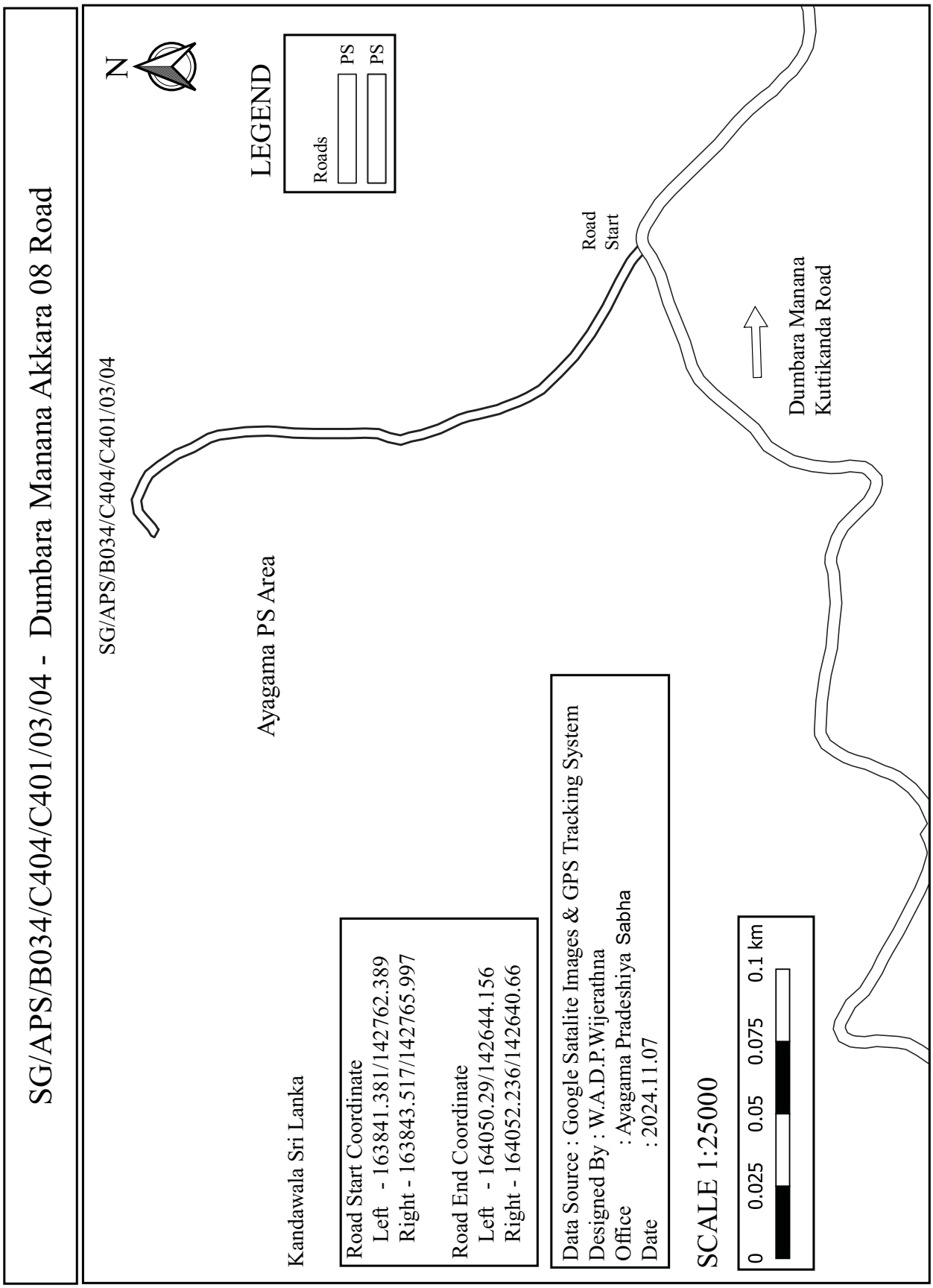
SG/APS/B034/C404/C401/03/04 - Dumbara Manana Akkara 08 Road
N
LEGEND
Roads
PS
PS
SG/APS/B034/C404/C401/03/04
Ayagama PS Area
Road Start
Dumbara Manana Kuttikanda Road
Kandawala Sri Lanka
Road Start Coordinate
Left - 163841.381/142762.389
Right - 163843.517/142765.997
Road End Coordinate
Left - 164050.29/142644.156
Right - 164052.236/142640.66
Data Source : Google Satalite Images & GPS Tracking System
Designed By : W.A.D.P.Wijerathna
Office : Ayagama Pradeshiya Sabha
Date : 2024.11.07
SCALE 1:25000
0 0.025 0.05 0.075 0.1 km

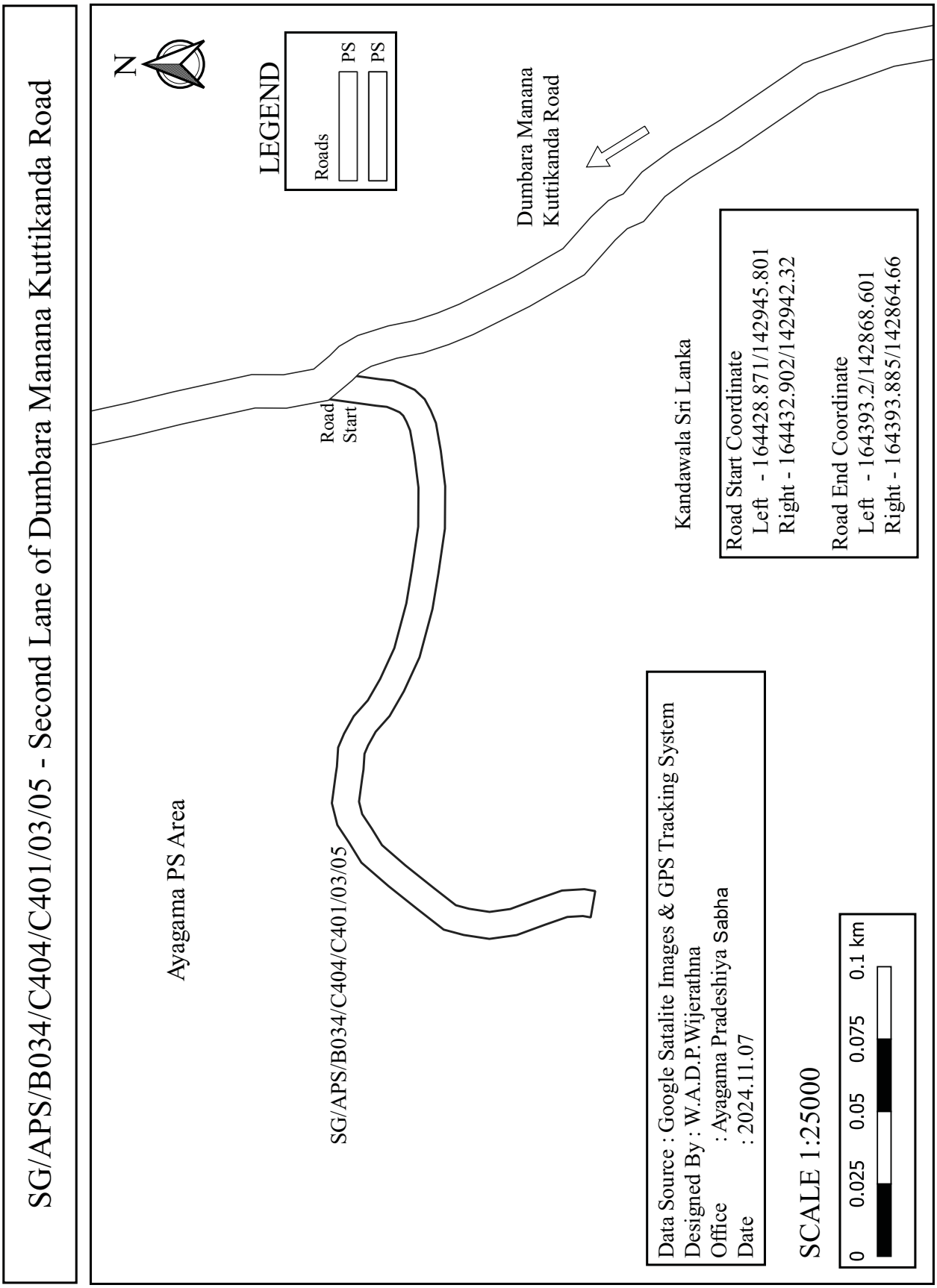
SG/APS/B034/C404/C401/03/05 - Second Lane of Dumbara Manana Kuttikanda Road
N
LEGEND
Roads
PS
PS
Dumbara Manana
Kuttikanda Road
Road
Start
Kandawala Sri Lanka
Road Start Coordinate
Left - 164428.871/142945.801
Right - 164432.902/142942.32
Road End Coordinate
Left - 164393.2/142868.601
Right - 164393.885/142864.66
Ayagama PS Area
SG/APS/B034/C404/C401/03/05
Data Source : Google Satalite Images & GPS Tracking System
Designed By : W.A.D.P.Wijerathna
Office : Ayagama Pradeshiya Sabha
Date : 2024.11.07
SCALE 1:25000
0 0.025 0.05 0.075 0.1 km

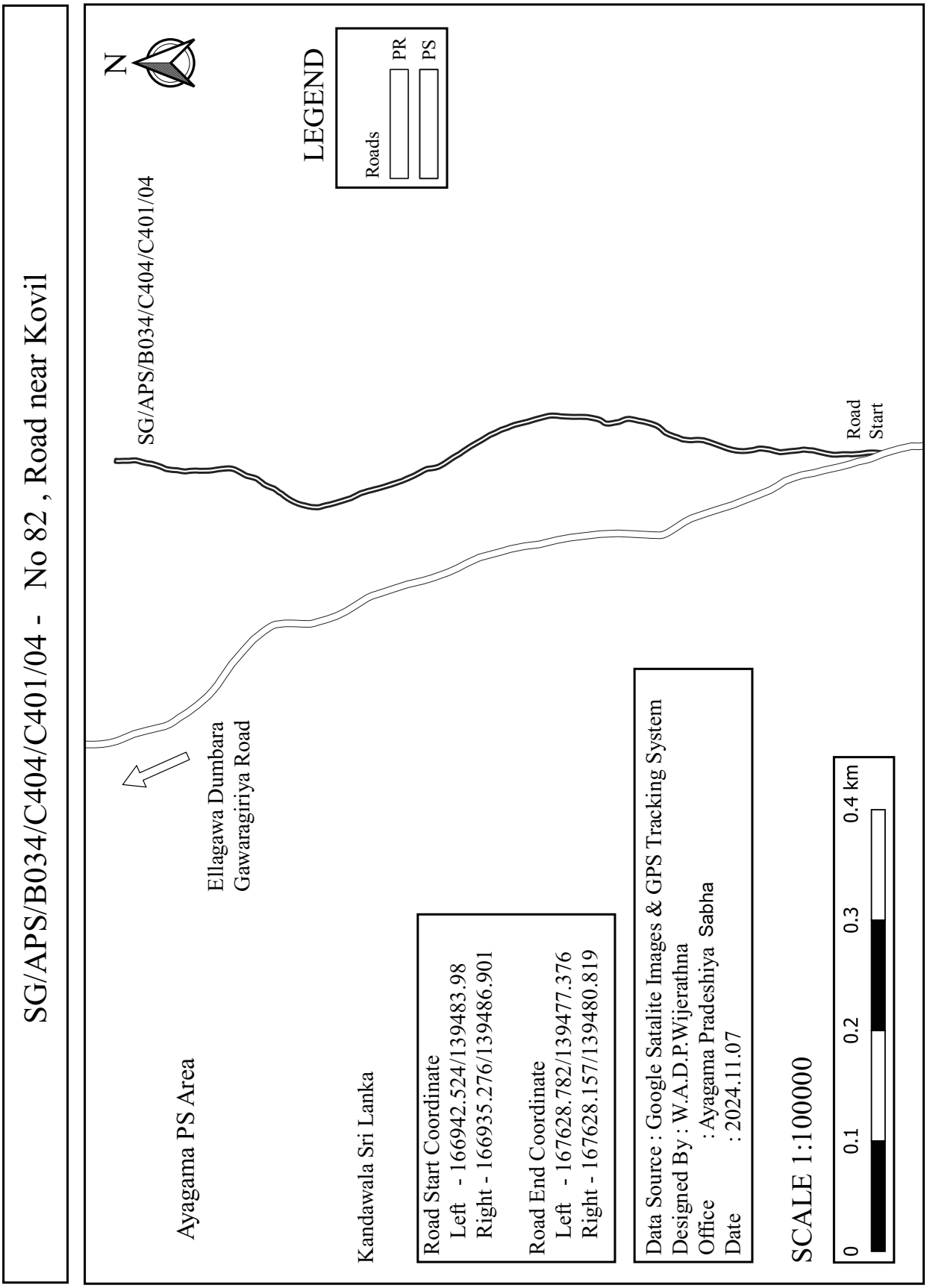
SG/APS/B034/C404/C401/04 - No 82 , Road near Kovil
N
LEGEND
Roads
PR
PS
SG/APS/B034/C404/C401/04
Road Start
Ellagawa Dumbara Gawaragiriya Road
Ayagama PS Area
Kandawala Sri Lanka
Road Start Coordinate
Left - 166942.524/139483.98
Right - 166935.276/139486.901
Road End Coordinate
Left - 167628.782/139477.376
Right - 167628.157/139480.819
Data Source : Google Satalite Images & GPS Tracking System
Designed By : W.A.D.P.Wijerathna
Office : Ayagama Pradeshiya Sabha
Date : 2024.11.07
SCALE 1:100000
0 0.1 0.2 0.3 0.4 km

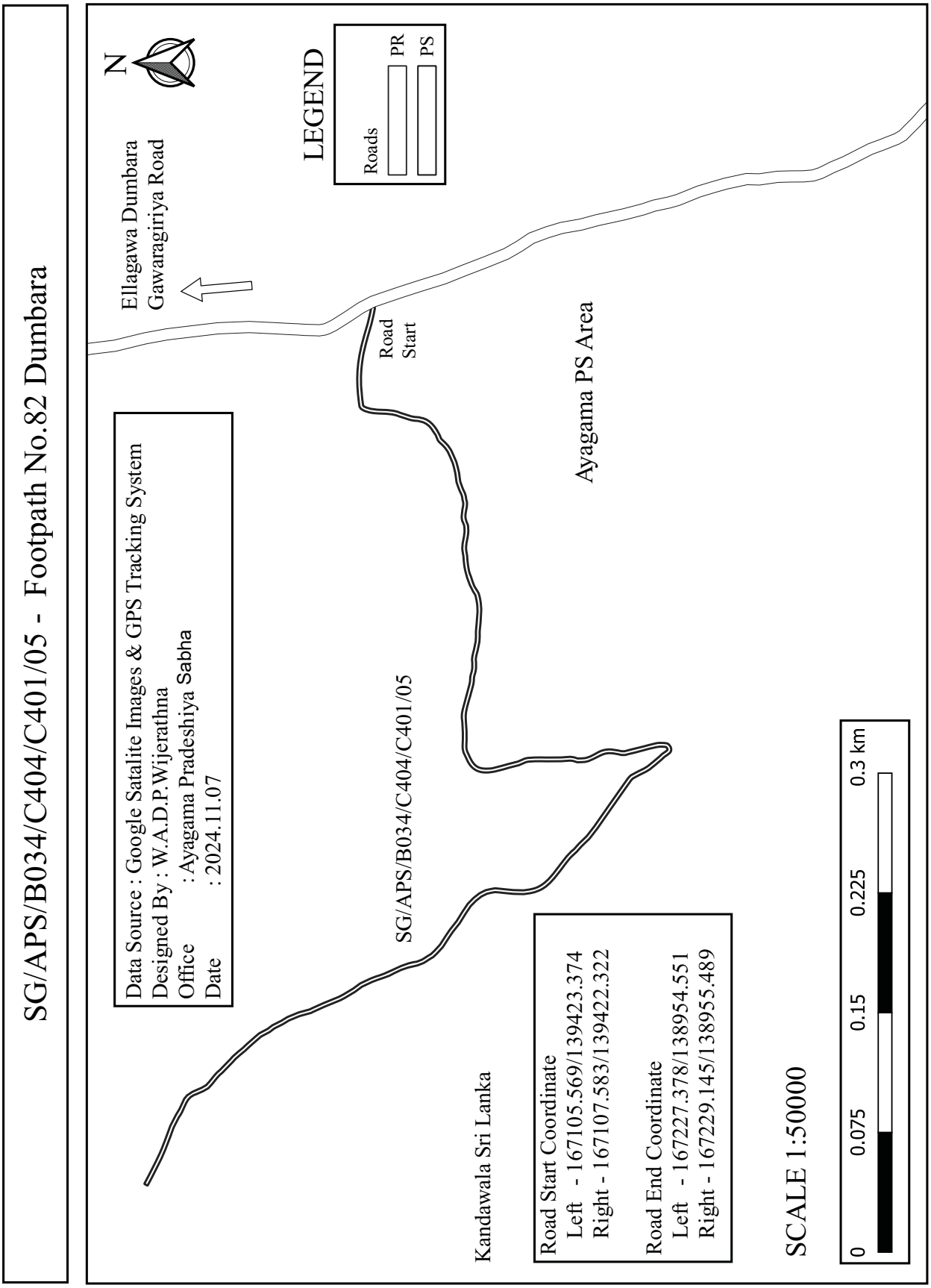
SG/APS/B034/C404/C401/05 - Footpath No.82 Dumbara
N
Ellagawa Dumbara
Gawaragiriya Road
LEGEND
Roads
PR
PS
Data Source : Google Satalite Images & GPS Tracking System
Designed By : W.A.D.P.Wijerathna
Office : Ayagama Pradeshiya Sabha
Date : 2024.11.07
Road
Start
Ayagama PS Area
SG/APS/B034/C404/C401/05
Kandawala Sri Lanka
Road Start Coordinate
Left - 167105.569/139423.374
Right - 167107.583/139422.322
Road End Coordinate
Left - 167227.378/138954.551
Right - 167229.145/138955.489
SCALE 1:50000
0
0.075
0.15
0.225
0.3 km

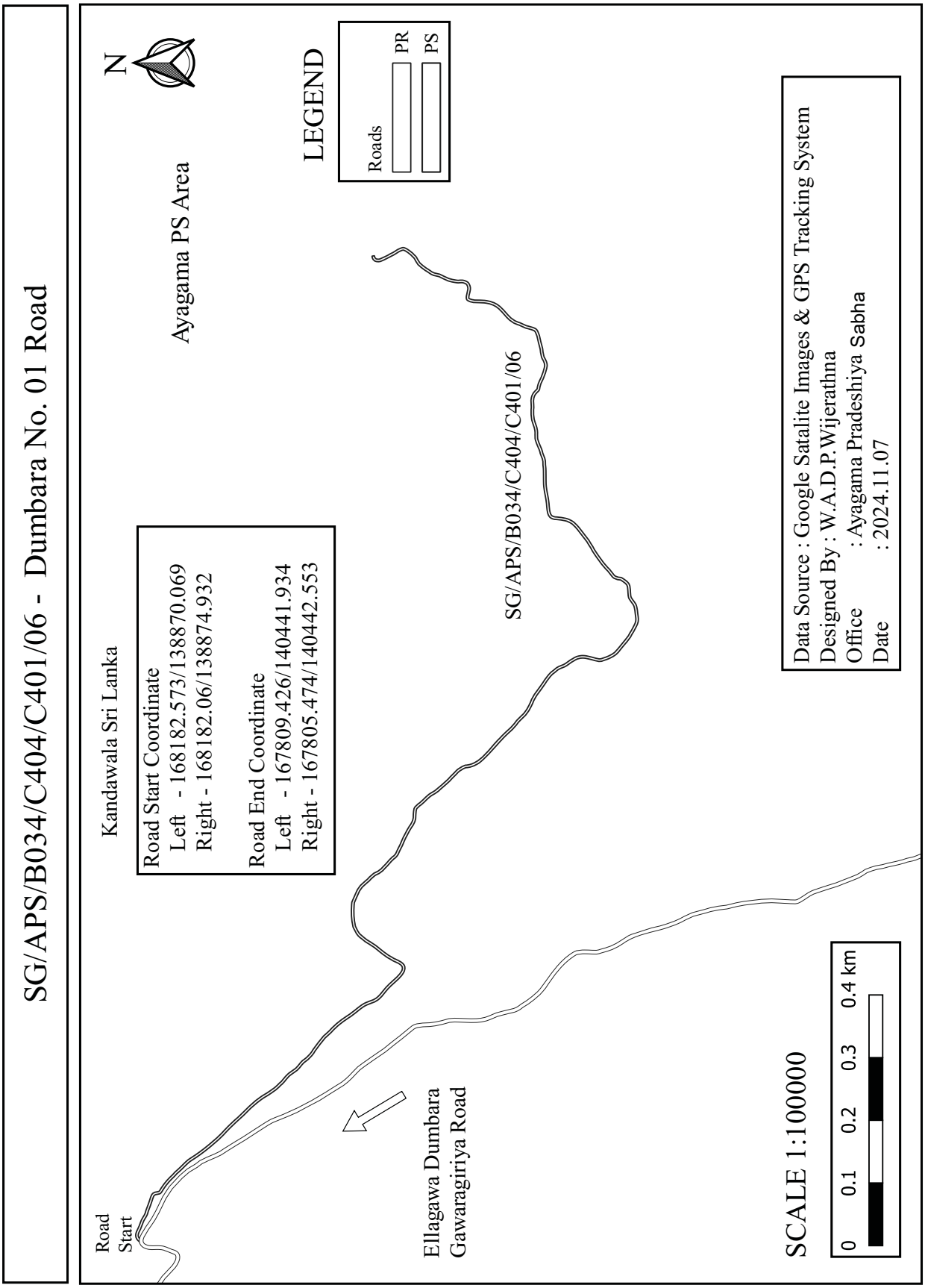
SG/APS/B034/C404/C401/06 - Dumbara No. 01 Road
N
Ayagama PS Area
LEGEND
Roads
PR
PS
Kandawala Sri Lanka
Road Start Coordinate
Left - 168182.573/138870.069
Right - 168182.06/138874.932
Road End Coordinate
Left - 167809.426/140441.934
Right - 167805.474/140442.553
SG/APS/B034/C404/C401/06
Data Source : Google Satalite Images & GPS Tracking System
Designed By : W.A.D.P.Wijerathna
Office : Ayagama Pradeshiya Sabha
Date : 2024.11.07
Road Start
Ellagawa Dumbara Gawaragiriya Road
SCALE 1:100000
0 0.1 0.2 0.3 0.4 km

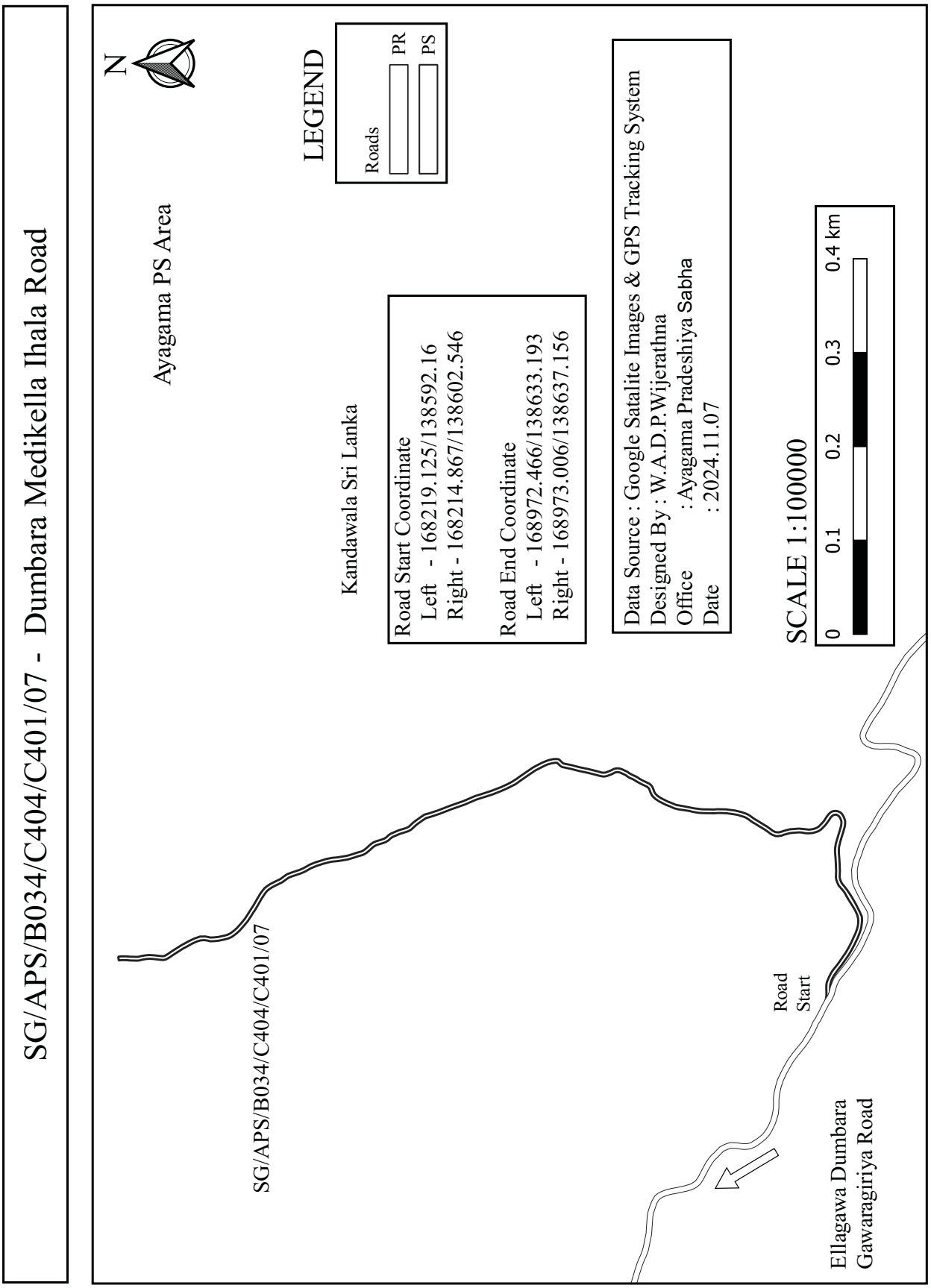
SG/APS/B034/C404/C401/07 - Dumbara Medikella Ihala Road
N
Ayagama PS Area
LEGEND
Roads
PR
PS
Kandawala Sri Lanka
Road Start Coordinate
Left - 168219.125/138592.16
Right - 168214.867/138602.546
Road End Coordinate
Left - 168972.466/138633.193
Right - 168973.006/138637.156
Data Source : Google Satalite Images & GPS Tracking System
Designed By : W.A.D.P.Wijerathna
Office : Ayagama Pradeshiya Sabha
Date : 2024.11.07
SCALE 1:100000
0 0.1 0.2 0.3 0.4 km
SG/APS/B034/C404/C401/07
Road Start
Ellagawa Dumbara Gawaragiriya Road

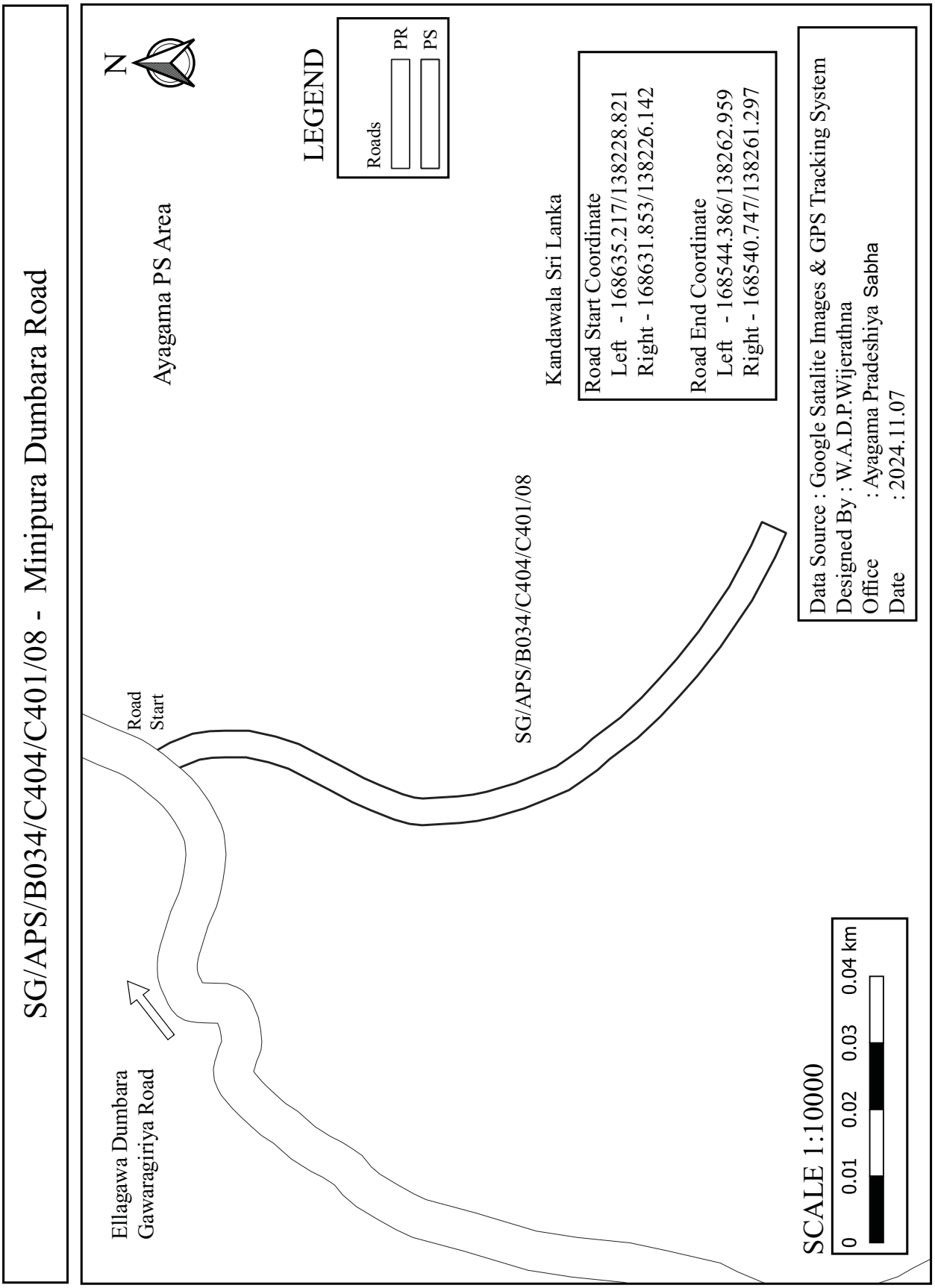
SG/APS/B034/C404/C401/08 - Minipura Dumbara Road
N
LEGEND
Roads
PR
PS
Ayagama PS Area
Kandawala Sri Lanka
Road Start Coordinate
Left - 168635.217/138228.821
Right - 168631.853/138226.142
Road End Coordinate
Left - 168544.386/138262.959
Right - 168540.747/138261.297
Data Source : Google Satalite Images & GPS Tracking System
Designed By : W.A.D.P.Wijerathna
Office : Ayagama Pradeshiya Sabha
Date : 2024.11.07
Road Start
SG/APS/B034/C404/C401/08
Ellagawa Dumbara Gawaragiriya Road
SCALE 1:10000
0 0.01 0.02 0.03 0.04 km

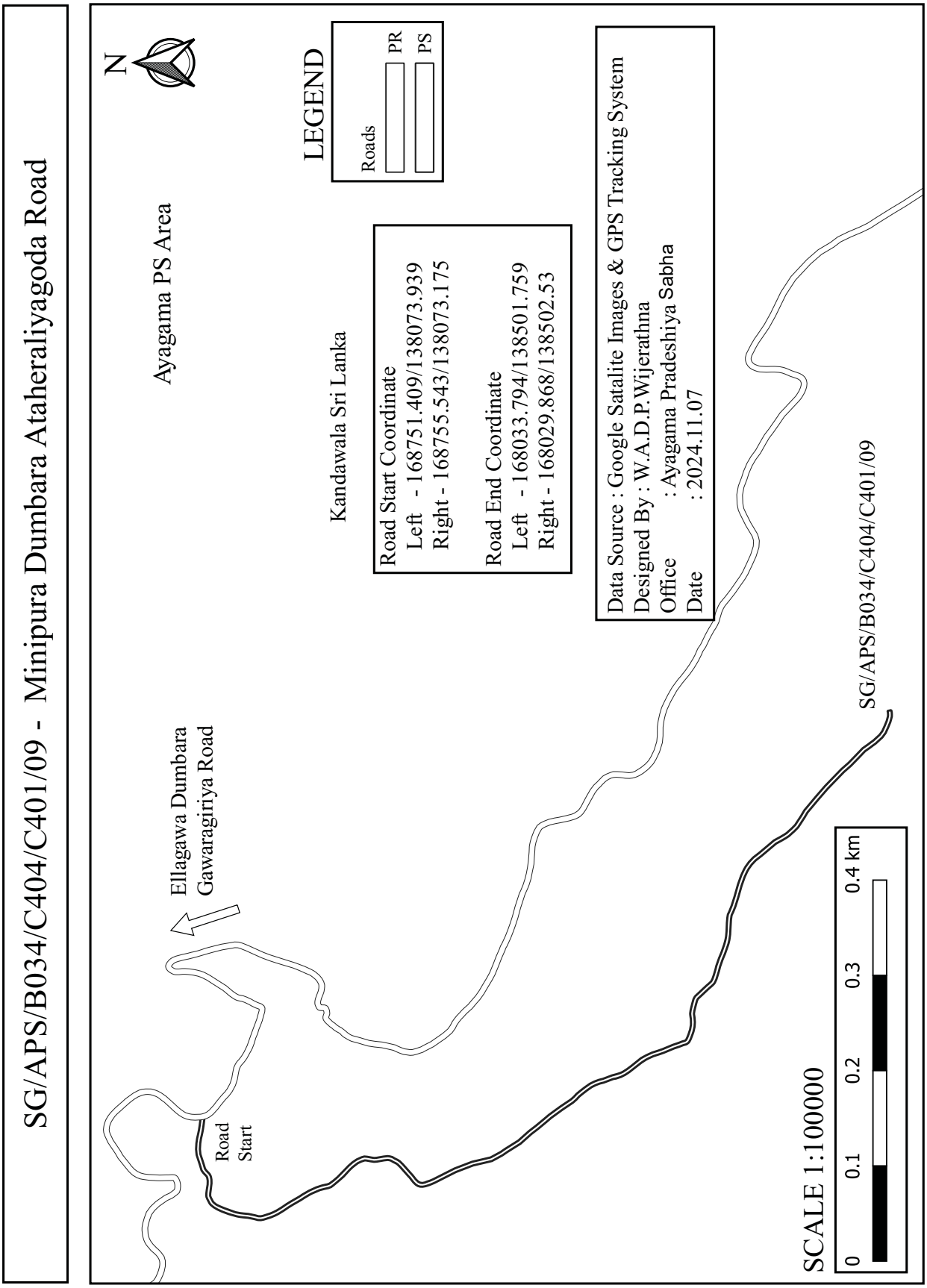
SG/APS/B034/C404/C401/09 - Minipura Dumbara Ataheraliyagoda Road
N
LEGEND
Roads
PR
PS
Ayagama PS Area
Kandawala Sri Lanka
Road Start Coordinate
Left - 168751.409/138073.939
Right - 168755.543/138073.175
Road End Coordinate
Left - 168033.794/138501.759
Right - 168029.868/138502.53
Data Source : Google Satalite Images & GPS Tracking System
Designed By : W.A.D.P.Wijerathna
Office : Ayagama Pradeshiya Sabha
Date : 2024.11.07
Ellagawa Dumbara
Gawaragiriya Road
Road
Start
SG/APS/B034/C404/C401/09
SCALE 1:100000
0
0.1
0.2
0.3
0.4 km

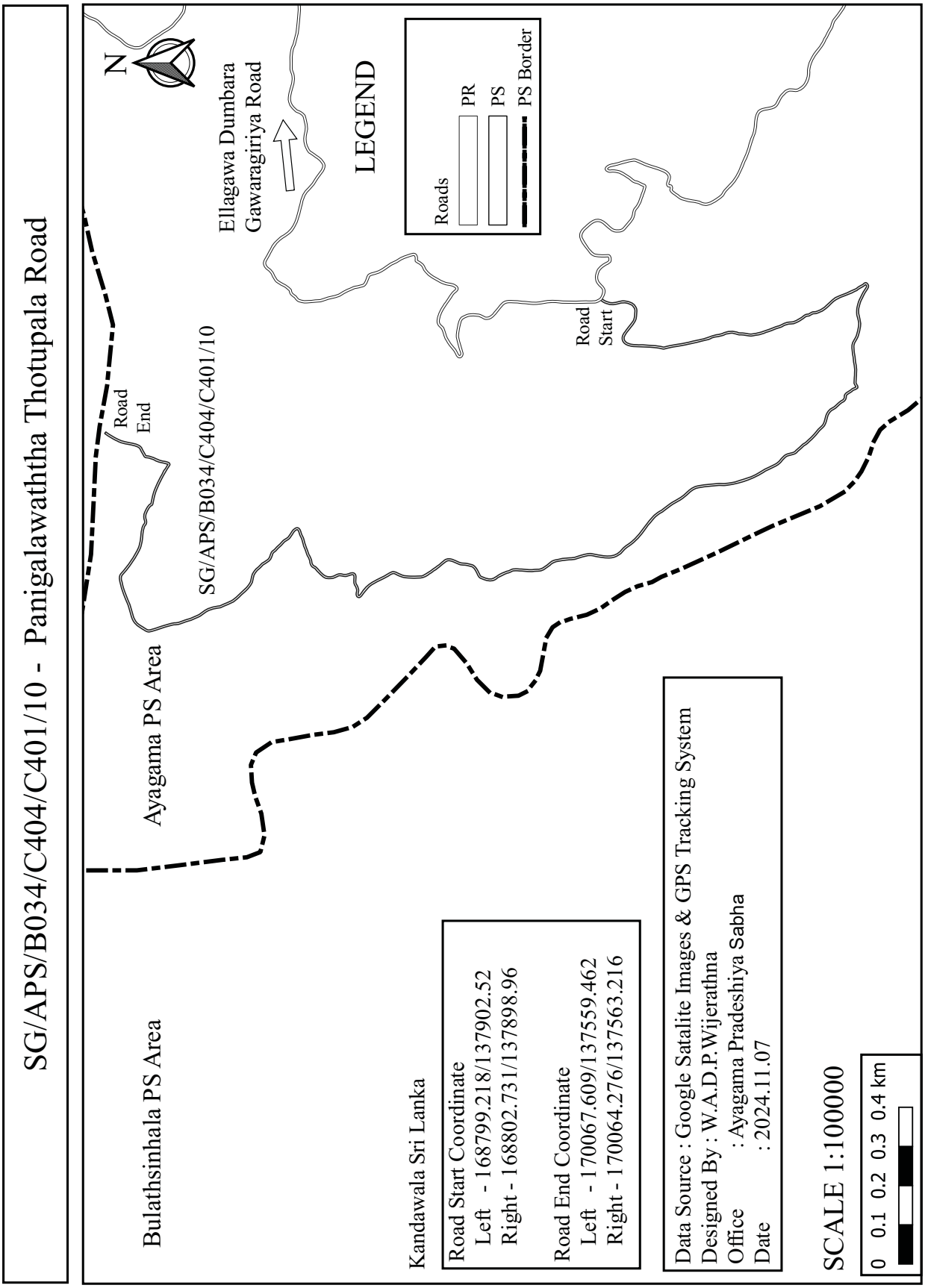
SG/APS/B034/C404/C401/10 - Panigalawaththa Thotupala Road
N
Ellagawa Dumbara
Gawaragiriya Road
LEGEND
Roads
PR
PS
PS Border
Road
Start
Road
End
SG/APS/B034/C404/C401/10
Ayagama PS Area
Bulathsinhala PS Area
Kandawala Sri Lanka
Road Start Coordinate
Left - 168799.218/137902.52
Right - 168802.731/137898.96
Road End Coordinate
Left - 170067.609/137559.462
Right - 170064.276/137563.216
Data Source : Google Satalite Images & GPS Tracking System
Designed By : W.A.D.P.Wijerathna
Office : Ayagama Pradeshiya Sabha
Date : 2024.11.07
SCALE 1:100000
0 0.1 0.2 0.3 0.4 km

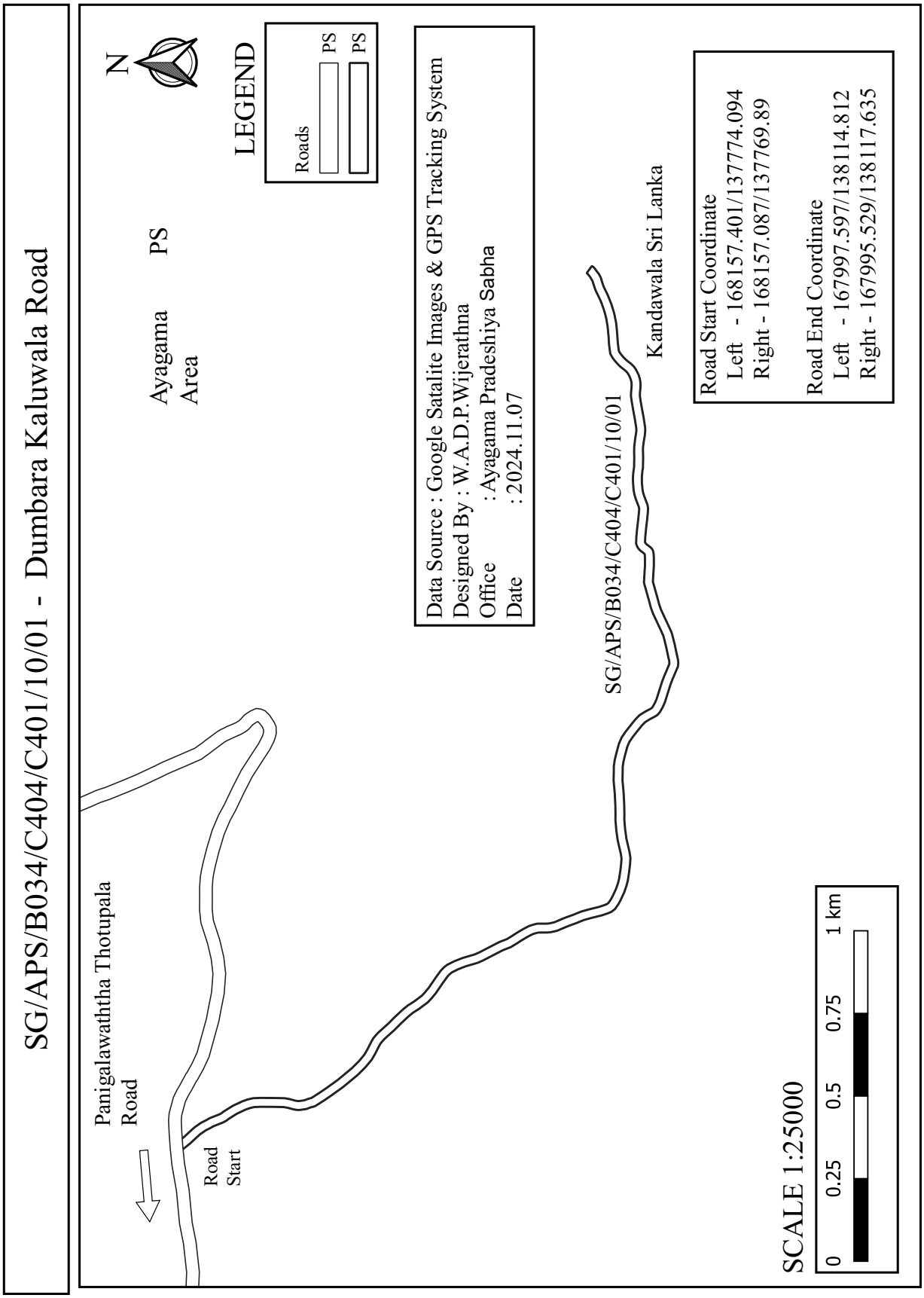
SG/APS/B034/C404/C401/10/01 - Dumbara Kaluwala Road
N
LEGEND
Roads
PS
PS
Ayagama Area
PS
Data Source : Google Satalite Images & GPS Tracking System
Designed By : W.A.D.P.Wijerathna
Office : Ayagama Pradeshiya Sabha
Date : 2024.11.07
Kandawala Sri Lanka
SG/APS/B034/C404/C401/10/01
Road Start Coordinate
Left - 168157.401/137774.094
Right - 168157.087/137769.89
Road End Coordinate
Left - 167997.597/138114.812
Right - 167995.529/138117.635
Panigalawaththa Thotupala Road
Road Start
SCALE 1:25000
0
0.25
0.5
0.75
1 km

SG/APS/B034/C404/C401/10/02 - First Lane of Panigalawaththa Thotupala Road

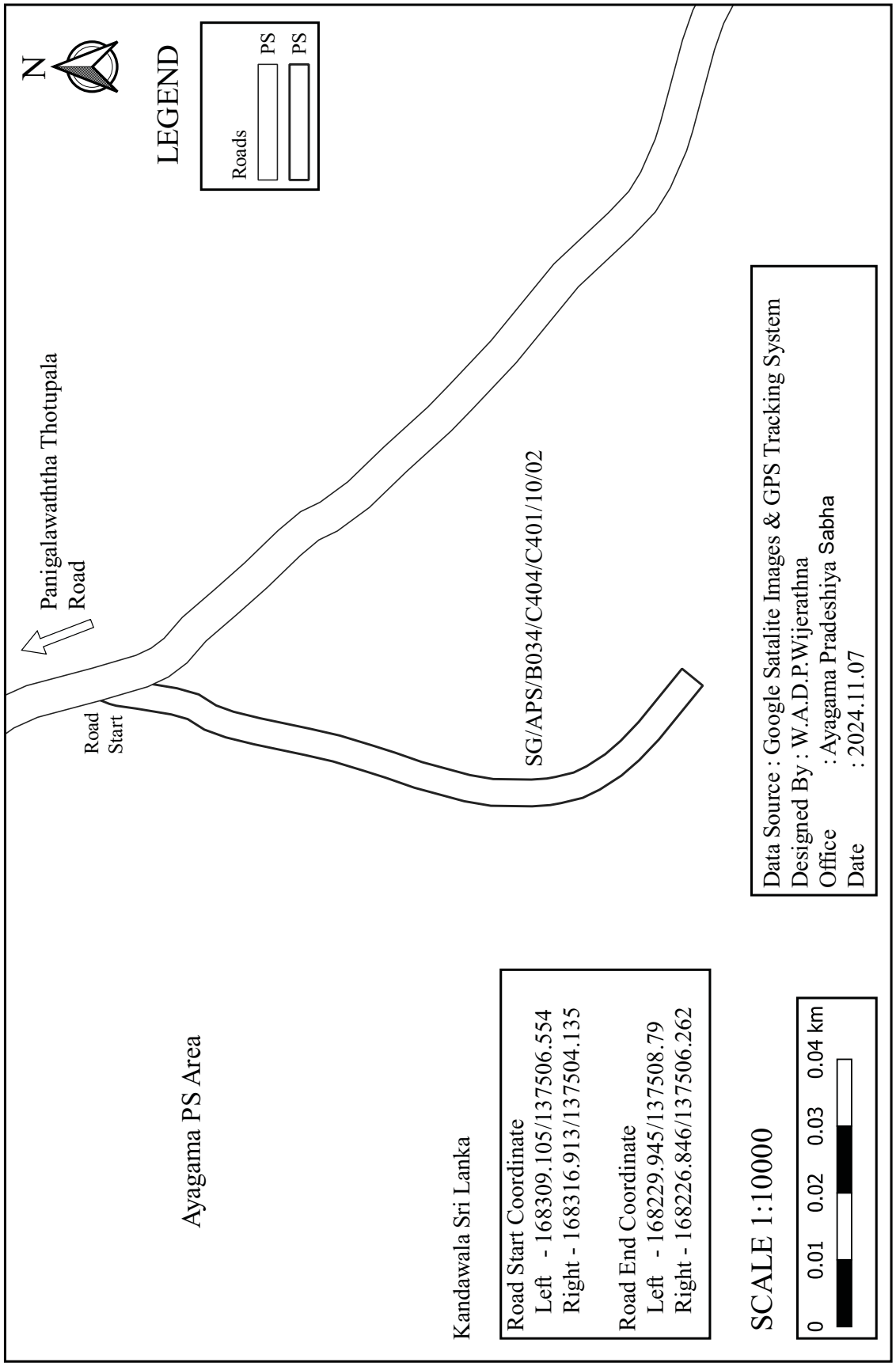

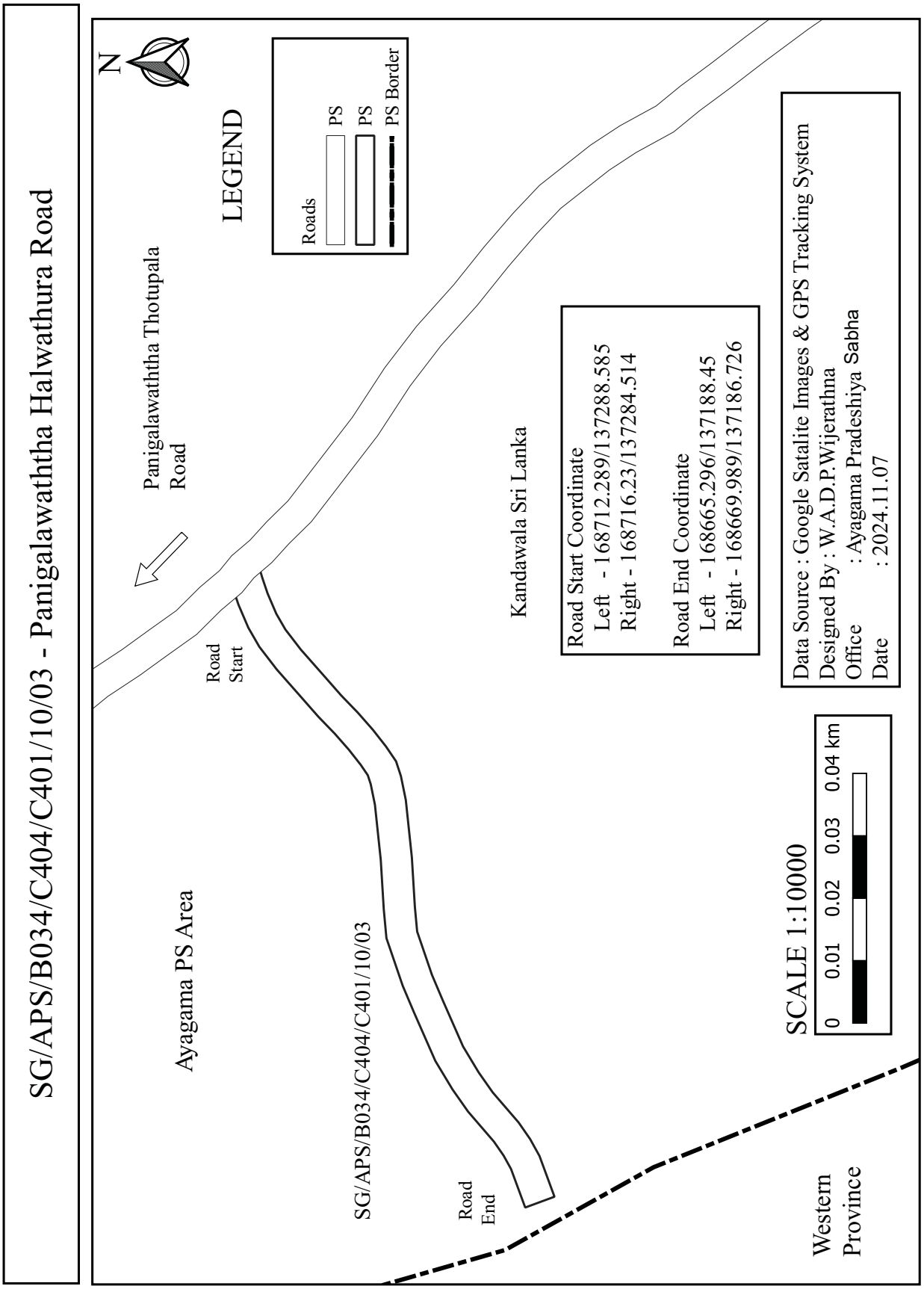
SG/APS/B034/C404/C401/10/03 - Panigalawaththa Halwathura Road
N
LEGEND
Roads
PS
PS
PS Border
Panigalawaththa Thotupala Road
Road Start
Kandawala Sri Lanka
Road Start Coordinate
Left - 168712.289/137288.585
Right - 168716.23/137284.514
Road End Coordinate
Left - 168665.296/137188.45
Right - 168669.989/137186.726
Data Source : Google Satalite Images & GPS Tracking System
Designed By : W.A.D.P.Wijerathna
Office : Ayagama Pradeshiya Sabha
Date : 2024.11.07
Ayagama PS Area
SG/APS/B034/C404/C401/10/03
Road End
SCALE 1:10000
0 0.01 0.02 0.03 0.04 km
Western Province

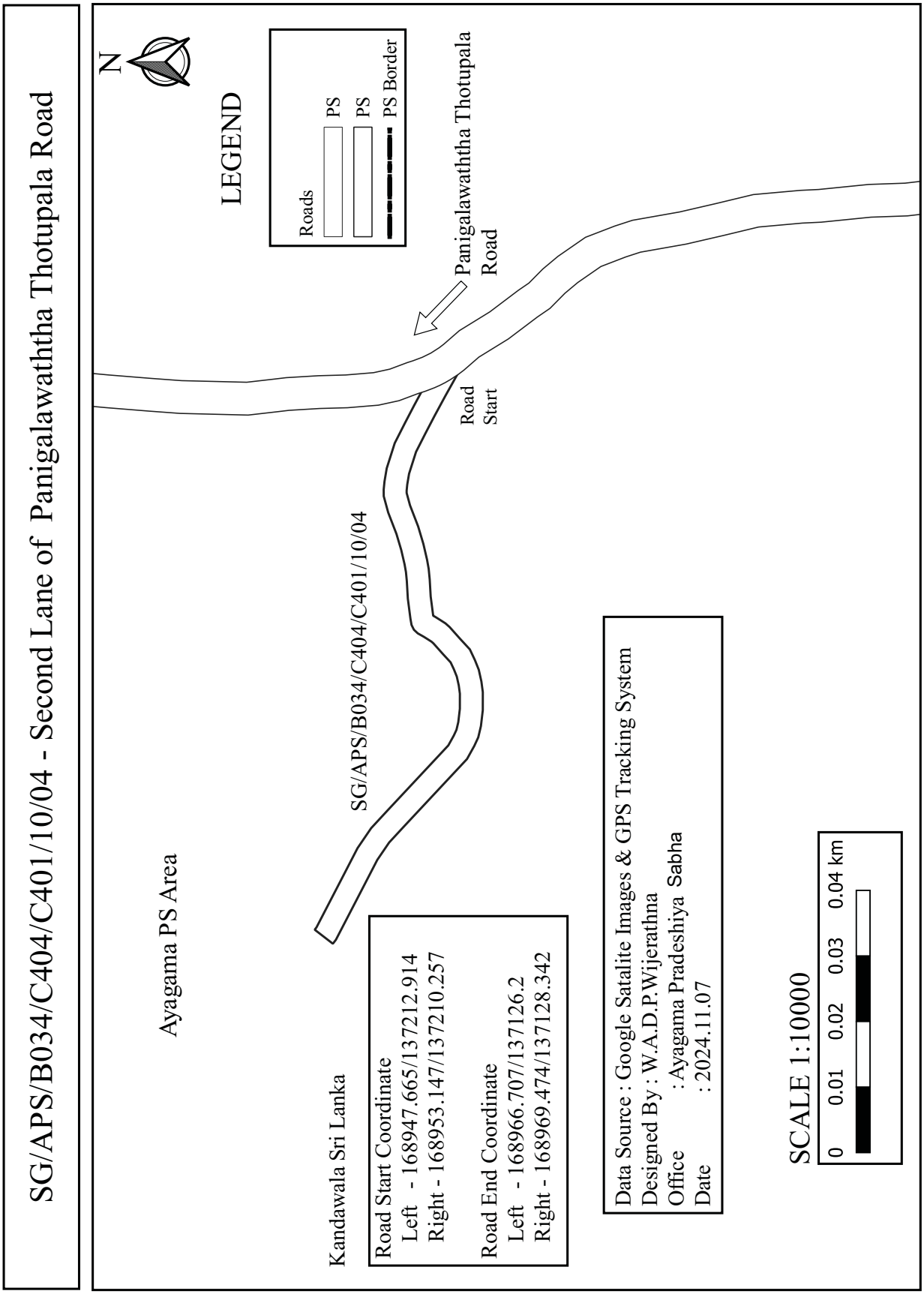
SG/APS/B034/C404/C401/10/04 - Second Lane of Panigalawaththa Thotupala Road
N
LEGEND
Roads
PS
PS
PS Border
Panigalawaththa Thotupala Road
Road Start
SG/APS/B034/C404/C401/10/04
Ayagama PS Area
Kandawala Sri Lanka
Road Start Coordinate
Left - 168947.665/137212.914
Right - 168953.147/137210.257
Road End Coordinate
Left - 168966.707/137126.2
Right - 168969.474/137128.342
Data Source : Google Satalite Images & GPS Tracking System
Designed By : W.A.D.P.Wijerathna
Office : Ayagama Pradeshiya Sabha
Date : 2024.11.07
SCALE 1:10000
0 0.01 0.02 0.03 0.04 km

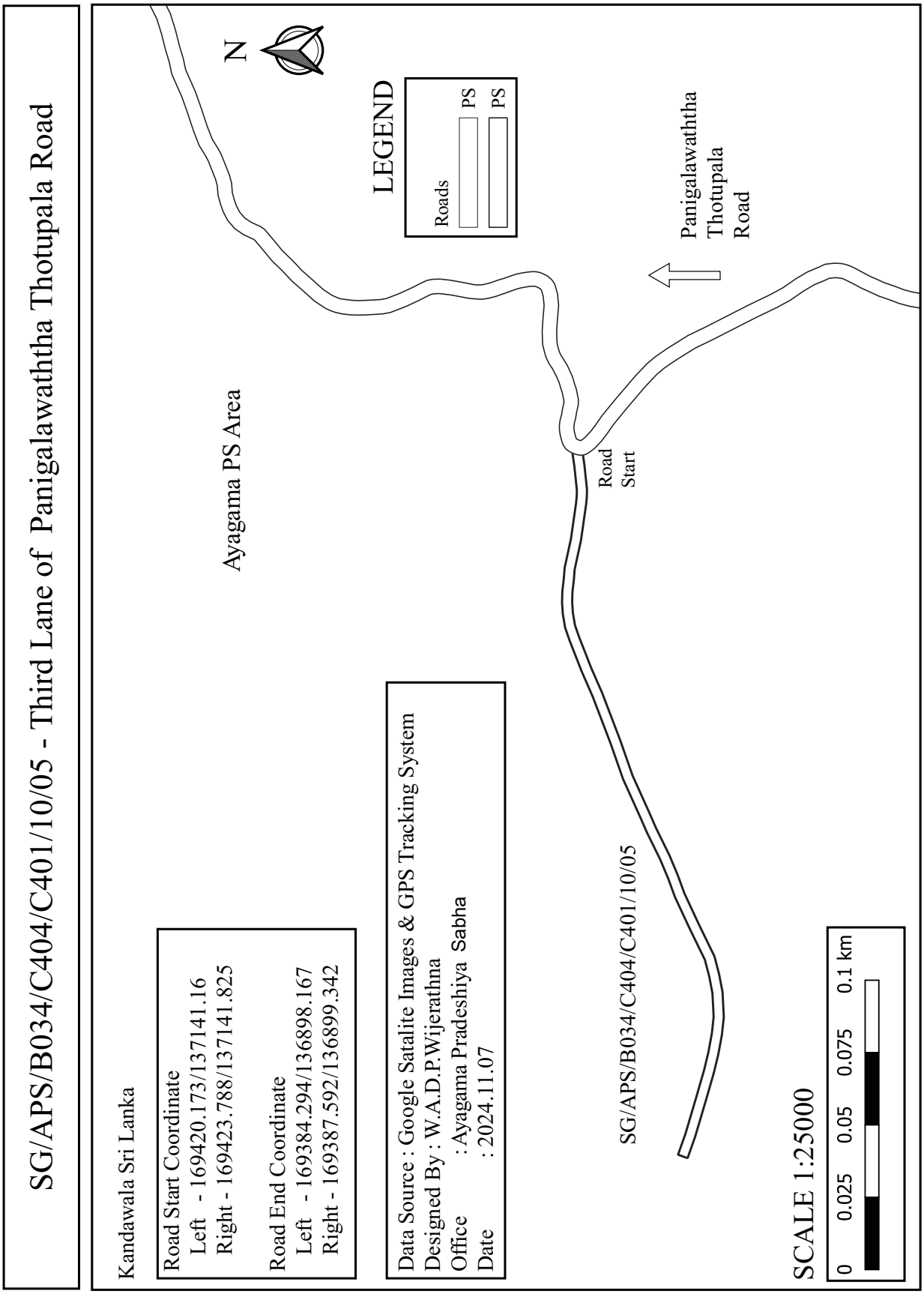
SG/APS/B034/C404/C401/10/05 - Third Lane of Panigalawaththa Thotupala Road
Kandawala Sri Lanka
Road Start Coordinate
Left - 169420.173/137141.16
Right - 169423.788/137141.825
Road End Coordinate
Left - 169384.294/136898.167
Right - 169387.592/136899.342
Data Source : Google Satalite Images & GPS Tracking System
Designed By : W.A.D.P.Wijerathna
Office : Ayagama Pradeshiya Sabha
Date : 2024.11.07
Ayagama PS Area
N
LEGEND
Roads
PS
PS
Panigalawaththa
Thotupala
Road
Road
Start
SG/APS/B034/C404/C401/10/05
SCALE 1:25000
0 0.025 0.05 0.075 0.1 km

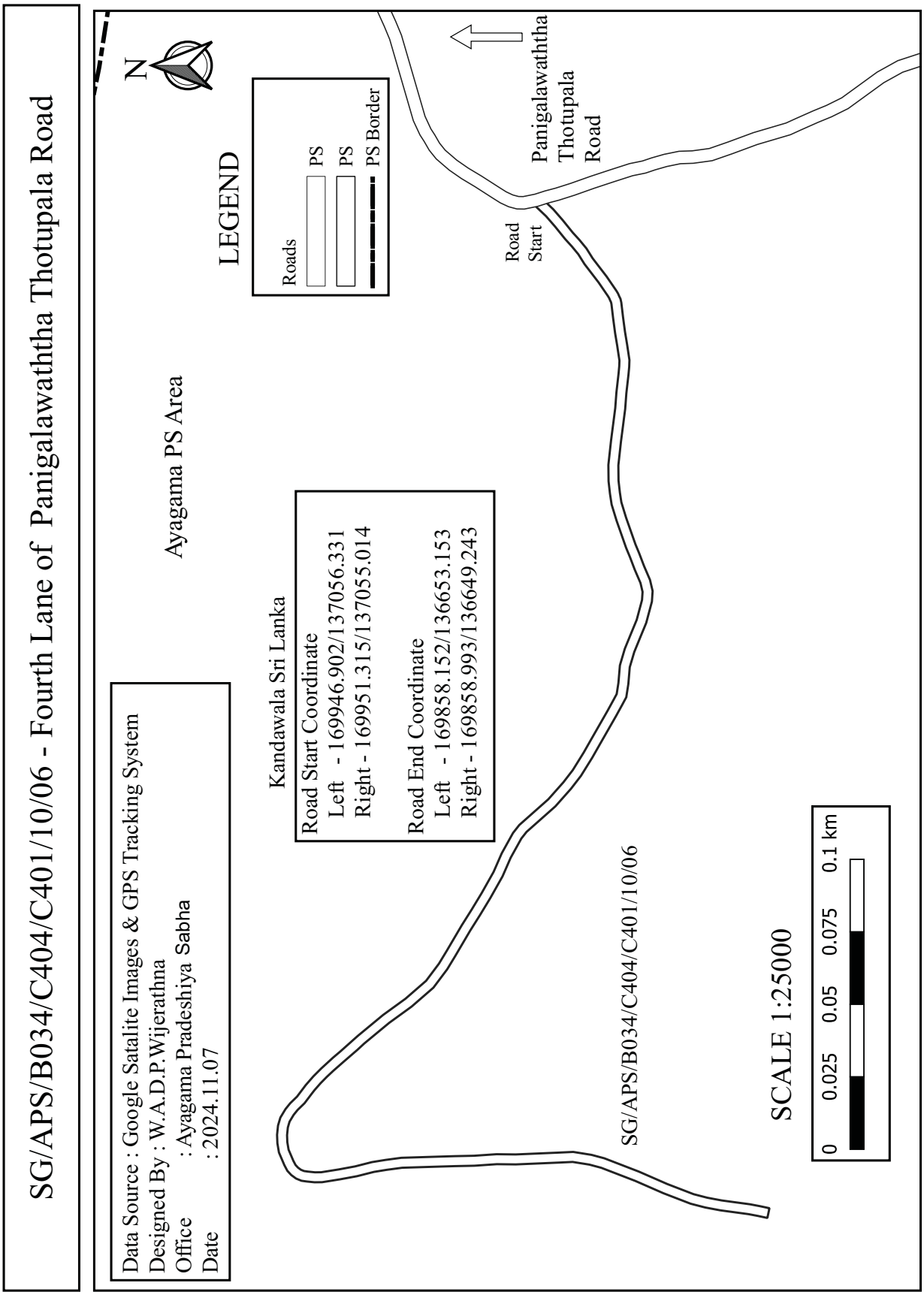
SG/APS/B034/C404/C401/10/06 - Fourth Lane of Panigalawaththa Thotupala Road
Data Source : Google Satalite Images & GPS Tracking System
Designed By : W.A.D.P.Wijerathna
Office : Ayagama Pradeshiya Sabha
Date : 2024.11.07
N
Ayagama PS Area
LEGEND
Roads
PS
PS
PS Border
Kandawala Sri Lanka
Road Start Coordinate
Left - 169946.902/137056.331
Right - 169951.315/137055.014
Road End Coordinate
Left - 169858.152/136653.153
Right - 169858.993/136649.243
Road Start
Panigalawaththa Thotupala Road
SG/APS/B034/C404/C401/10/06
SCALE 1:25000
0 0.025 0.05 0.075 0.1 km

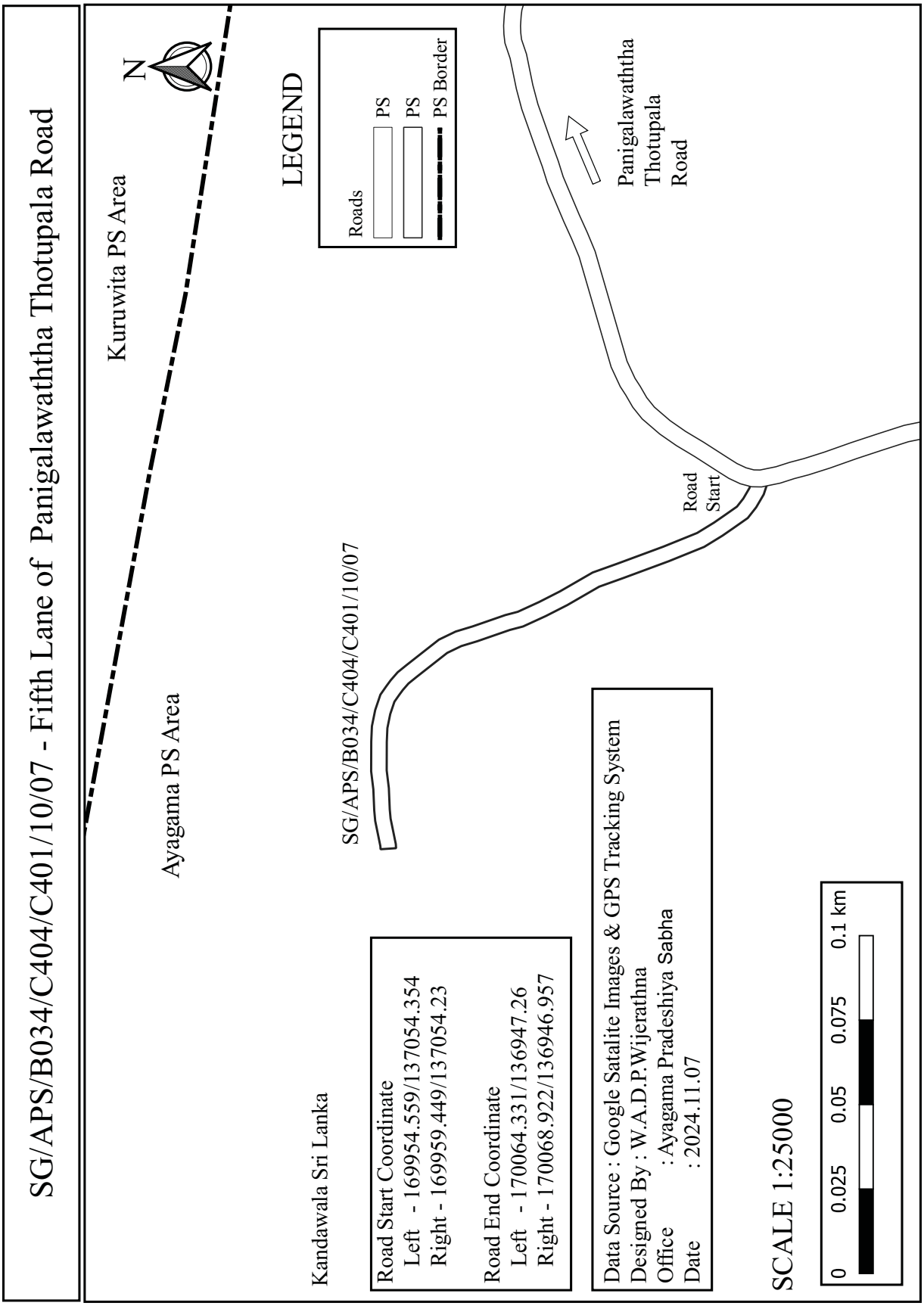
SG/APS/B034/C404/C401/10/07 - Fifth Lane of Panigalawaththa Thotupala Road
N
Kuruwita PS Area
Ayagama PS Area
LEGEND
Roads
PS
PS
PS Border
Panigalawaththa
Thotupala
Road
Road
Start
SG/APS/B034/C404/C401/10/07
Kandawala Sri Lanka
Road Start Coordinate
Left - 169954.559/137054.354
Right - 169959.449/137054.23
Road End Coordinate
Left - 170064.331/136947.26
Right - 170068.922/136946.957
Data Source : Google Satalite Images & GPS Tracking System
Designed By : W.A.D.P.Wijerathna
Office : Ayagama Pradeshiya Sabha
Date : 2024.11.07
SCALE 1:25000
0 0.025 0.05 0.075 0.1 km

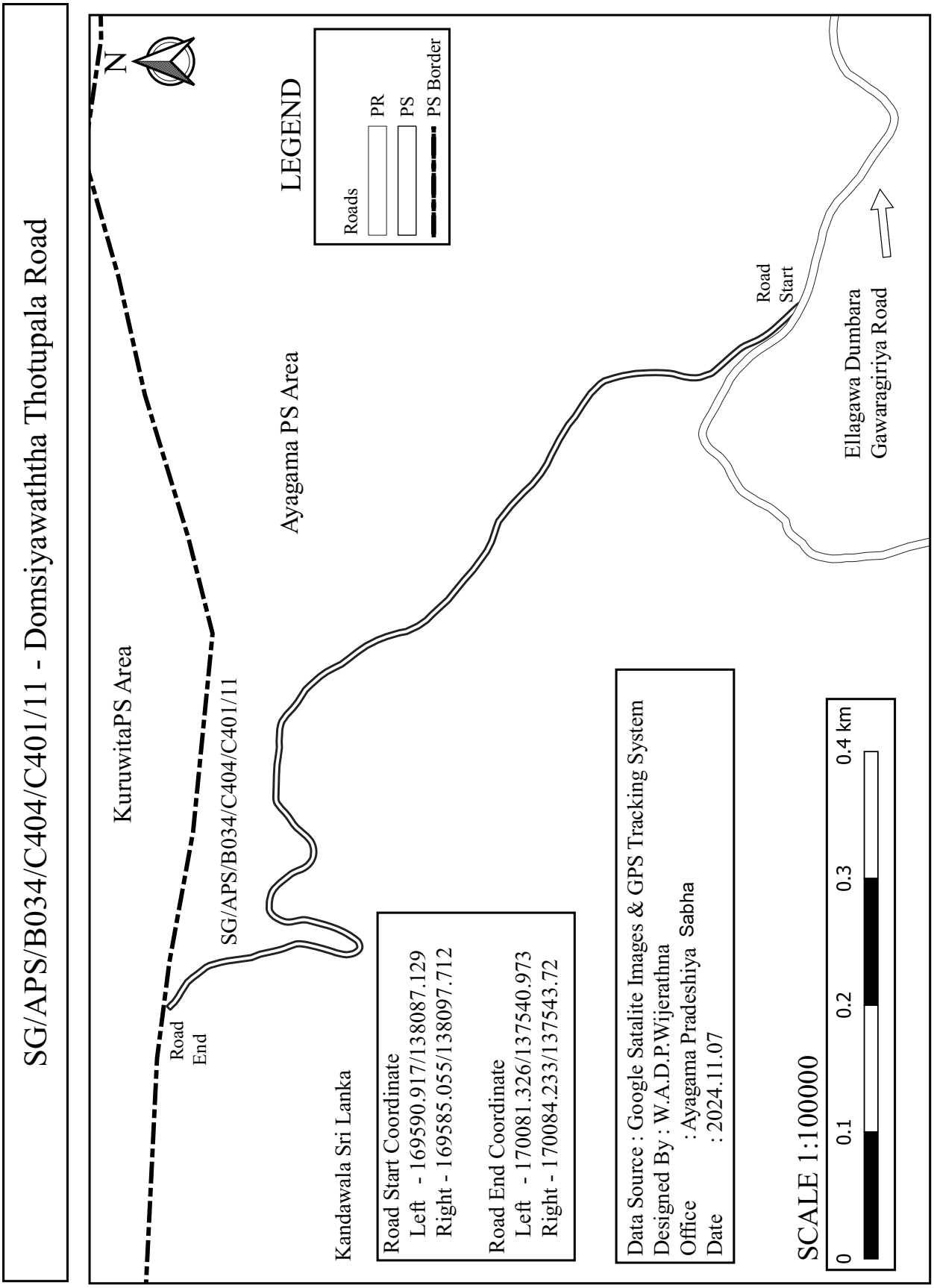
SG/APS/B034/C404/C401/11 - Domsiyawaththa Thotupala Road
N
LEGEND
Roads
PR
PS
PS Border
Ayagama PS Area
KuruwitaPS Area
SG/APS/B034/C404/C401/11
Road End
Road Start
Ellagawa Dumbara Gawaragiriya Road
Kandawala Sri Lanka
Road Start Coordinate
Left - 169590.917/138087.129
Right - 169585.055/138097.712
Road End Coordinate
Left - 170081.326/137540.973
Right - 170084.233/137543.72
Data Source : Google Satalite Images & GPS Tracking System
Designed By : W.A.D.P.Wijerathna
Office : Ayagama Pradeshiya Sabha
Date : 2024.11.07
SCALE 1:100000
0 0.1 0.2 0.3 0.4 km

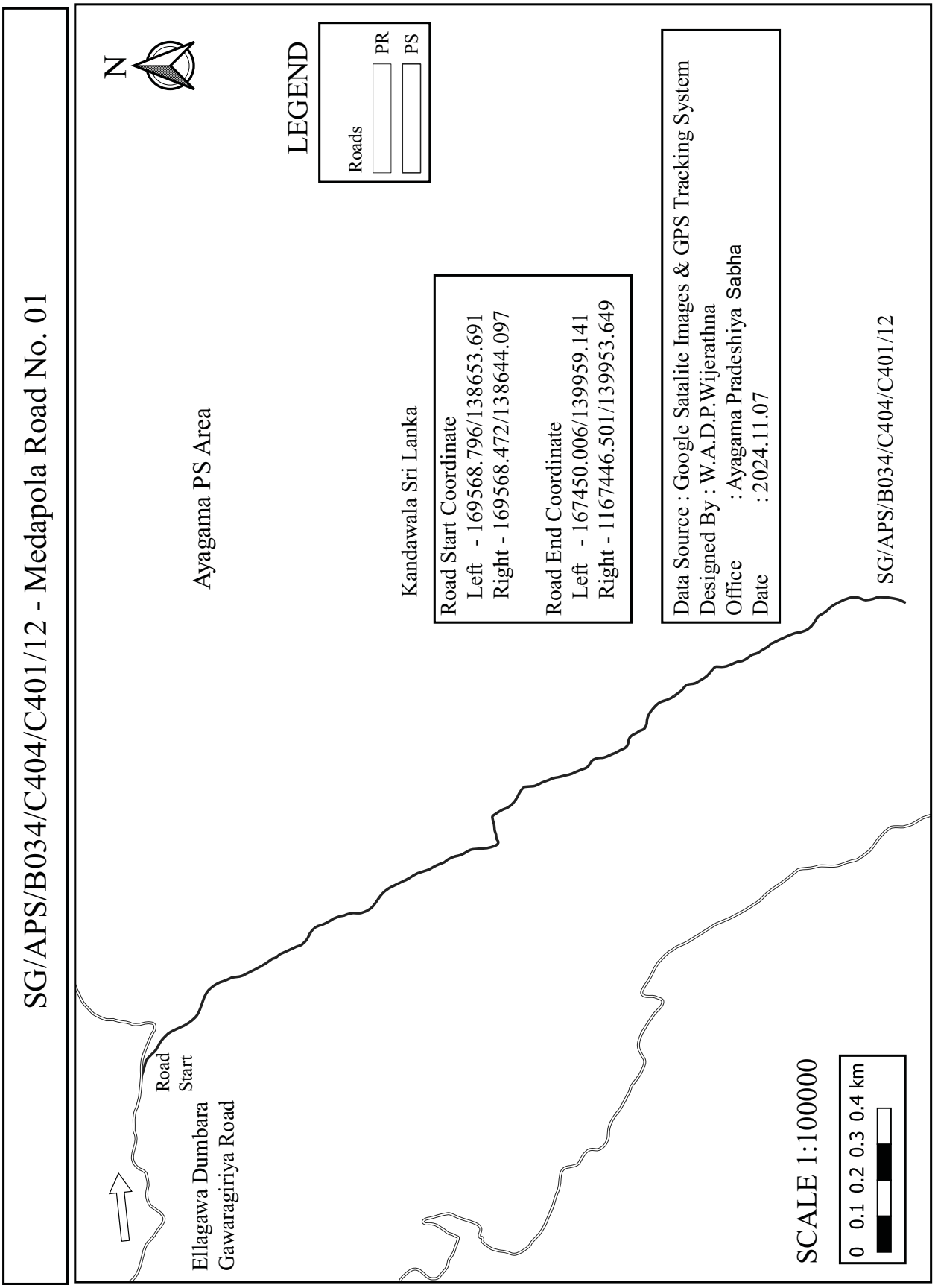
SG/APS/B034/C404/C401/12 - Medapola Road No. 01
N
LEGEND
Roads
PR
PS
Ayagama PS Area
Kandawala Sri Lanka
Road Start Coordinate
Left - 169568.796/138653.691
Right - 169568.472/138644.097
Road End Coordinate
Left - 167450.006/139959.141
Right - 1167446.501/139953.649
Data Source : Google Satalite Images & GPS Tracking System
Designed By : W.A.D.P.Wijerathna
Office : Ayagama Pradeshiya Sabha
Date : 2024.11.07
SG/APS/B034/C404/C401/12
Road Start
Ellagawa Dumbara Gawaragiriya Road
SCALE 1:100000
0 0.1 0.2 0.3 0.4 km

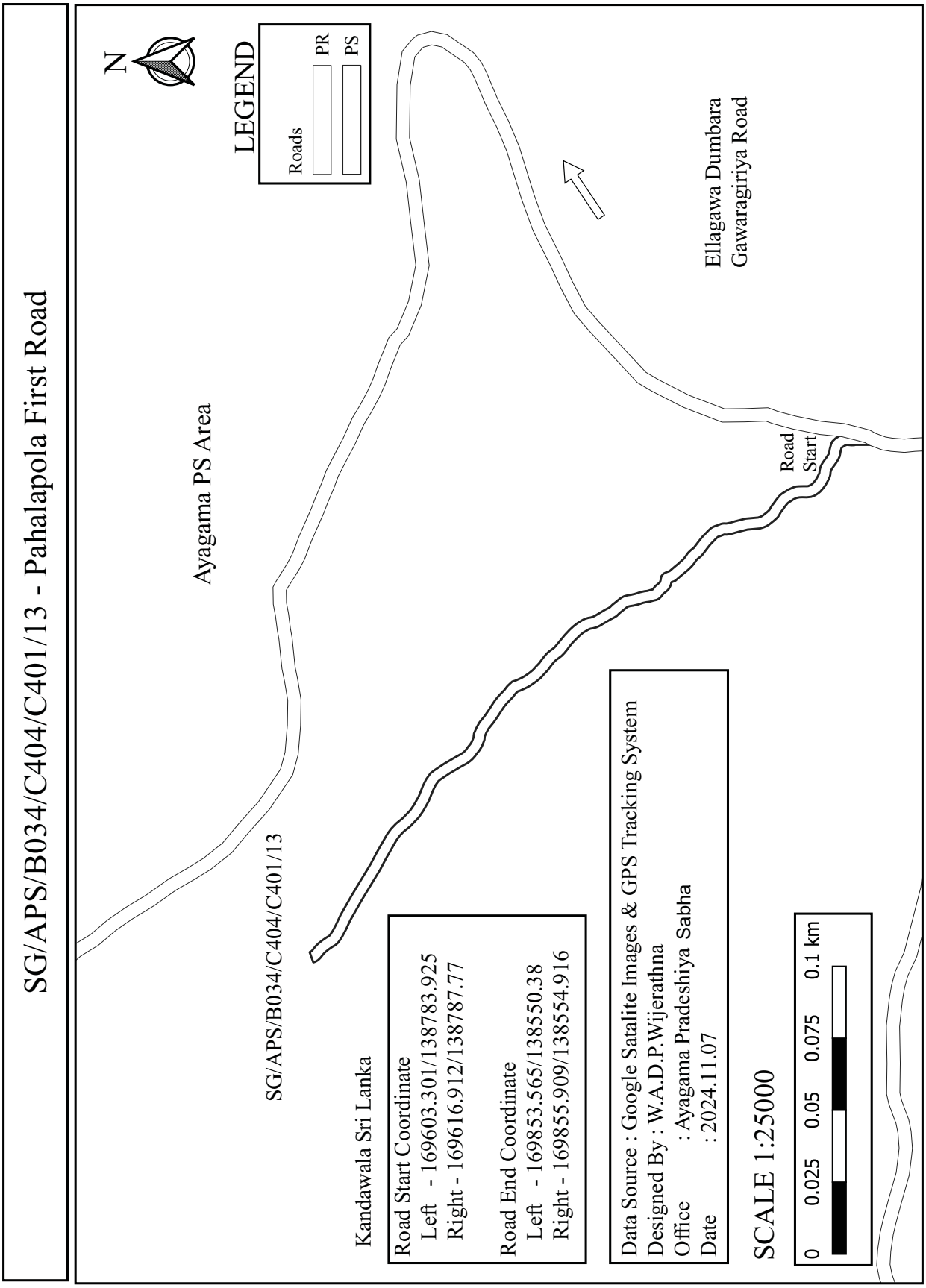
SG/APS/B034/C404/C401/13 - Pahalapola First Road
N
LEGEND
Roads
PR
PS
Ellagawa Dumbara
Gawaragiriya Road
Ayagama PS Area
Road
Start
SG/APS/B034/C404/C401/13
Kandawala Sri Lanka
Road Start Coordinate
Left - 169603.301/138783.925
Right - 169616.912/138787.77
Road End Coordinate
Left - 169853.565/138550.38
Right - 169855.909/138554.916
Data Source : Google Satalite Images & GPS Tracking System
Designed By : W.A.D.P.Wijerathna
Office : Ayagama Pradeshiya Sabha
Date : 2024.11.07
SCALE 1:25000
0 0.025 0.05 0.075 0.1 km

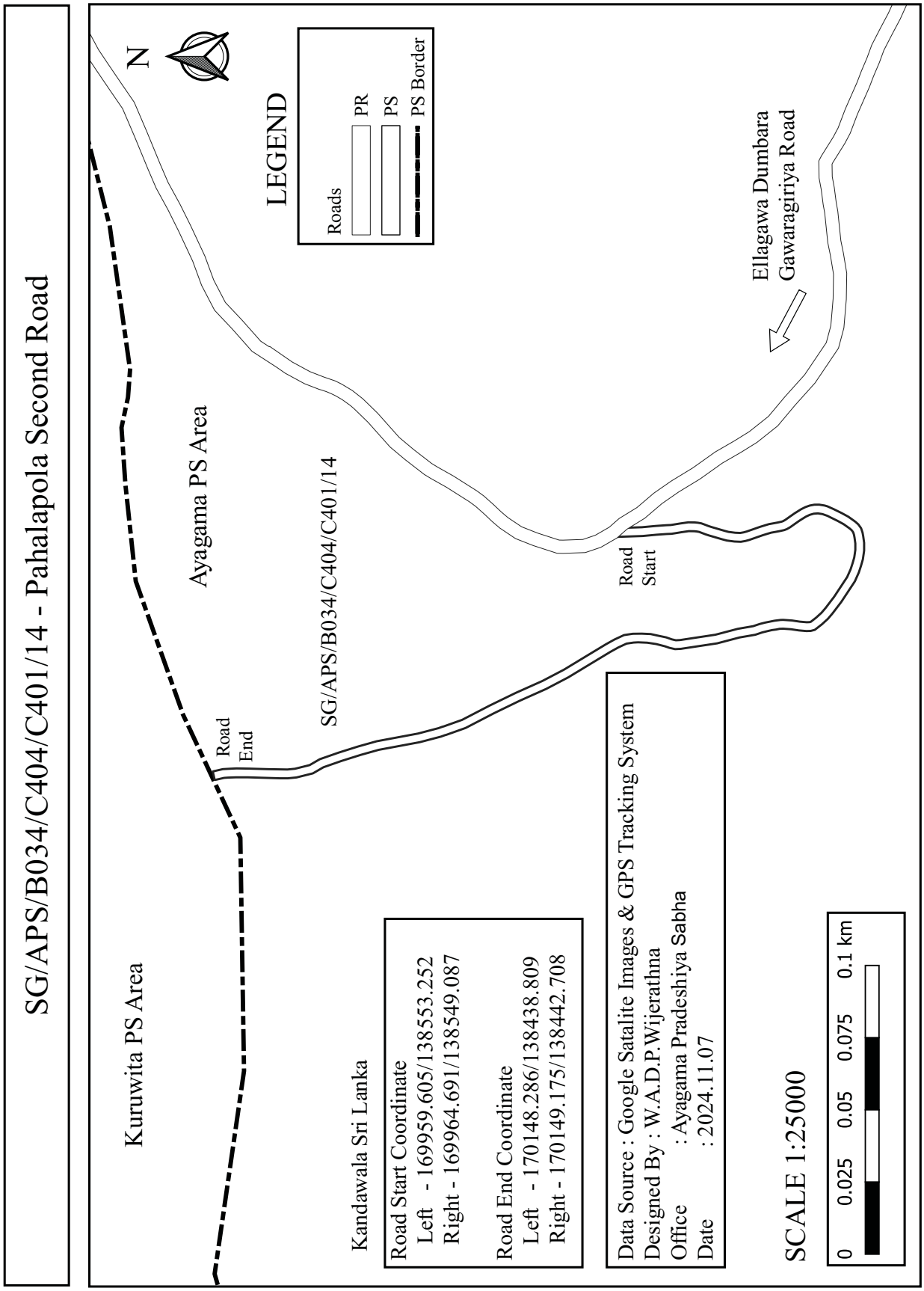
SG/APS/B034/C404/C401/14 - Pahalapola Second Road
N
LEGEND
Roads
PR
PS
PS Border
Ellagawa Dumbara
Gawaragiriya Road
Ayagama PS Area
SG/APS/B034/C404/C401/14
Road
Start
Road
End
Kuruwita PS Area
Kandawala Sri Lanka
Road Start Coordinate
Left - 169959.605/138553.252
Right - 169964.691/138549.087
Road End Coordinate
Left - 170148.286/138438.809
Right - 170149.175/138442.708
Data Source : Google Satalite Images & GPS Tracking System
Designed By : W.A.D.P.Wijerathna
Office : Ayagama Pradeshiya Sabha
Date : 2024.11.07
SCALE 1:25000
0 0.025 0.05 0.075 0.1 km

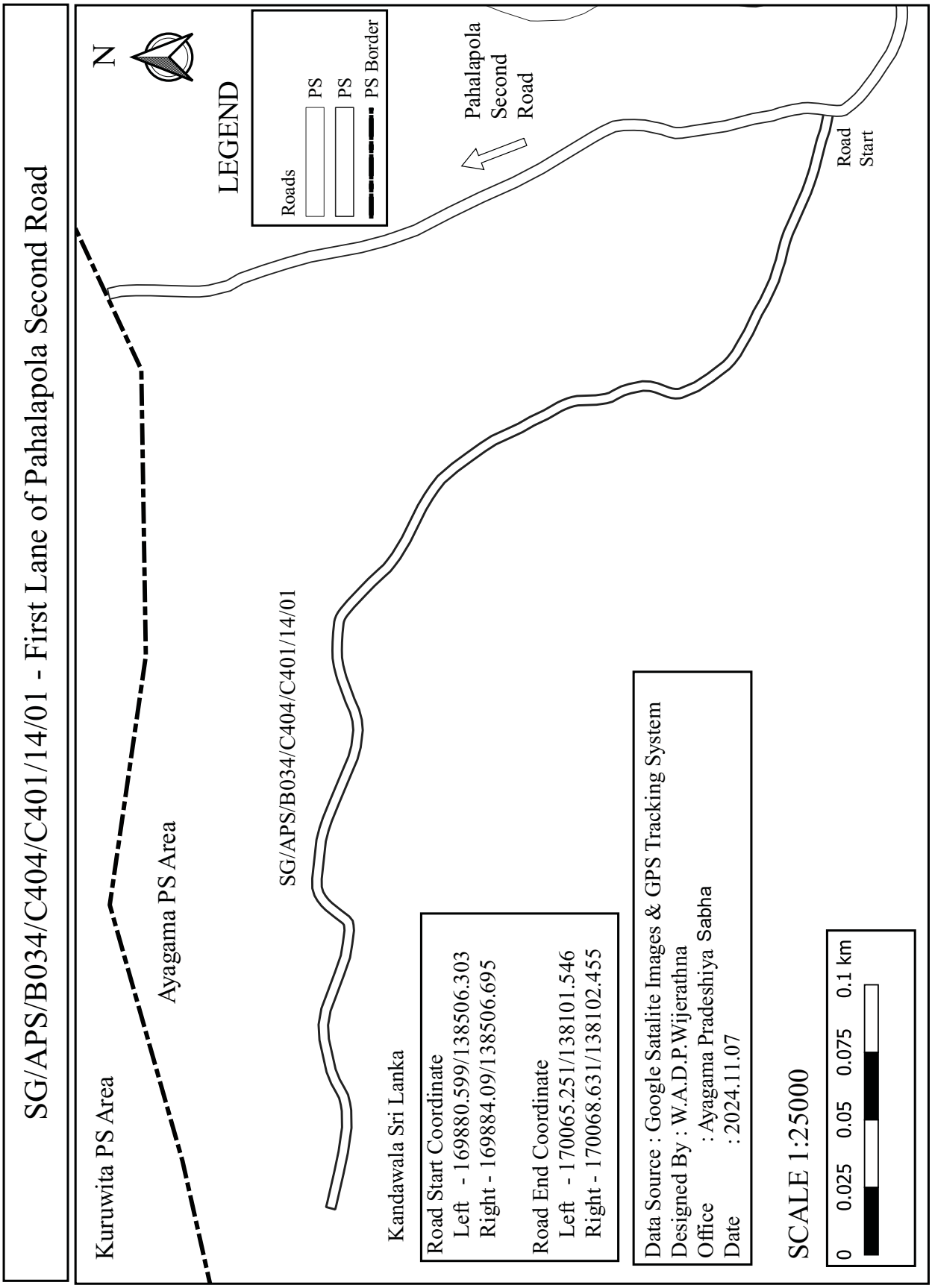
SG/APS/B034/C404/C401/14/01 - First Lane of Pahalapola Second Road
N
LEGEND
Roads
PS
PS
PS Border
Pahalapola Second Road
Road Start
Kuruwita PS Area
Ayagama PS Area
SG/APS/B034/C404/C401/14/01
Kandawala Sri Lanka
Road Start Coordinate
Left - 169880.599/138506.303
Right - 169884.09/138506.695
Road End Coordinate
Left - 170065.251/138101.546
Right - 170068.631/138102.455
Data Source : Google Satalite Images & GPS Tracking System
Designed By : W.A.D.P.Wijerathna
Office : Ayagama Pradeshiya Sabha
Date : 2024.11.07
SCALE 1:25000
0 0.025 0.05 0.075 0.1 km

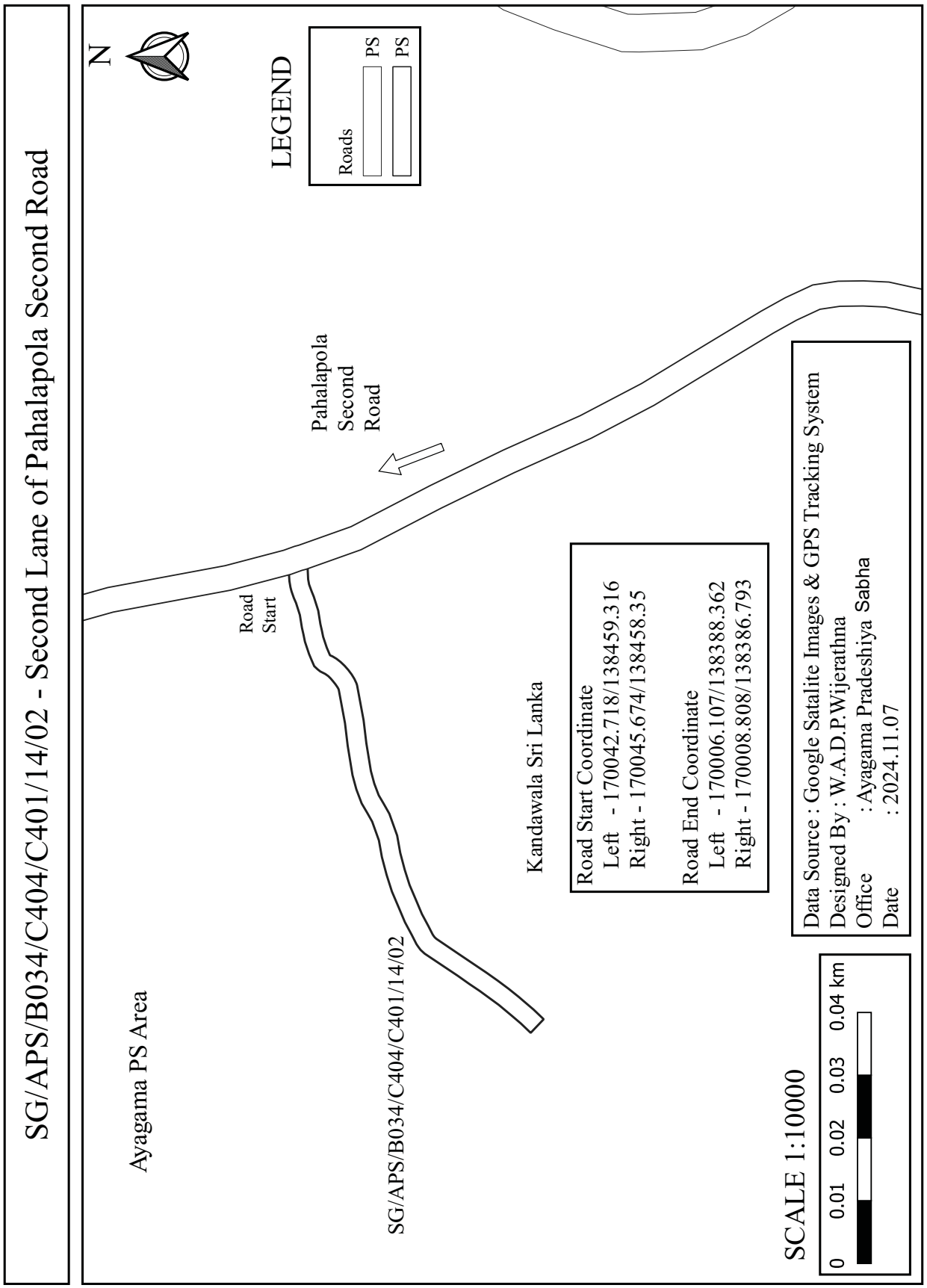
SG/APS/B034/C404/C401/14/02 - Second Lane of Pahalapola Second Road
N
LEGEND
Roads
PS
PS
Pahalapola Second Road
Road Start
Kandawala Sri Lanka
Road Start Coordinate
Left - 170042.718/138459.316
Right - 170045.674/138458.35
Road End Coordinate
Left - 170006.107/138388.362
Right - 170008.808/138386.793
Data Source : Google Satalite Images & GPS Tracking System
Designed By : W.A.D.P.Wijerathna
Office : Ayagama Pradeshiya Sabha
Date : 2024.11.07
Ayagama PS Area
SG/APS/B034/C404/C401/14/02
SCALE 1:10000
0 0.01 0.02 0.03 0.04 km

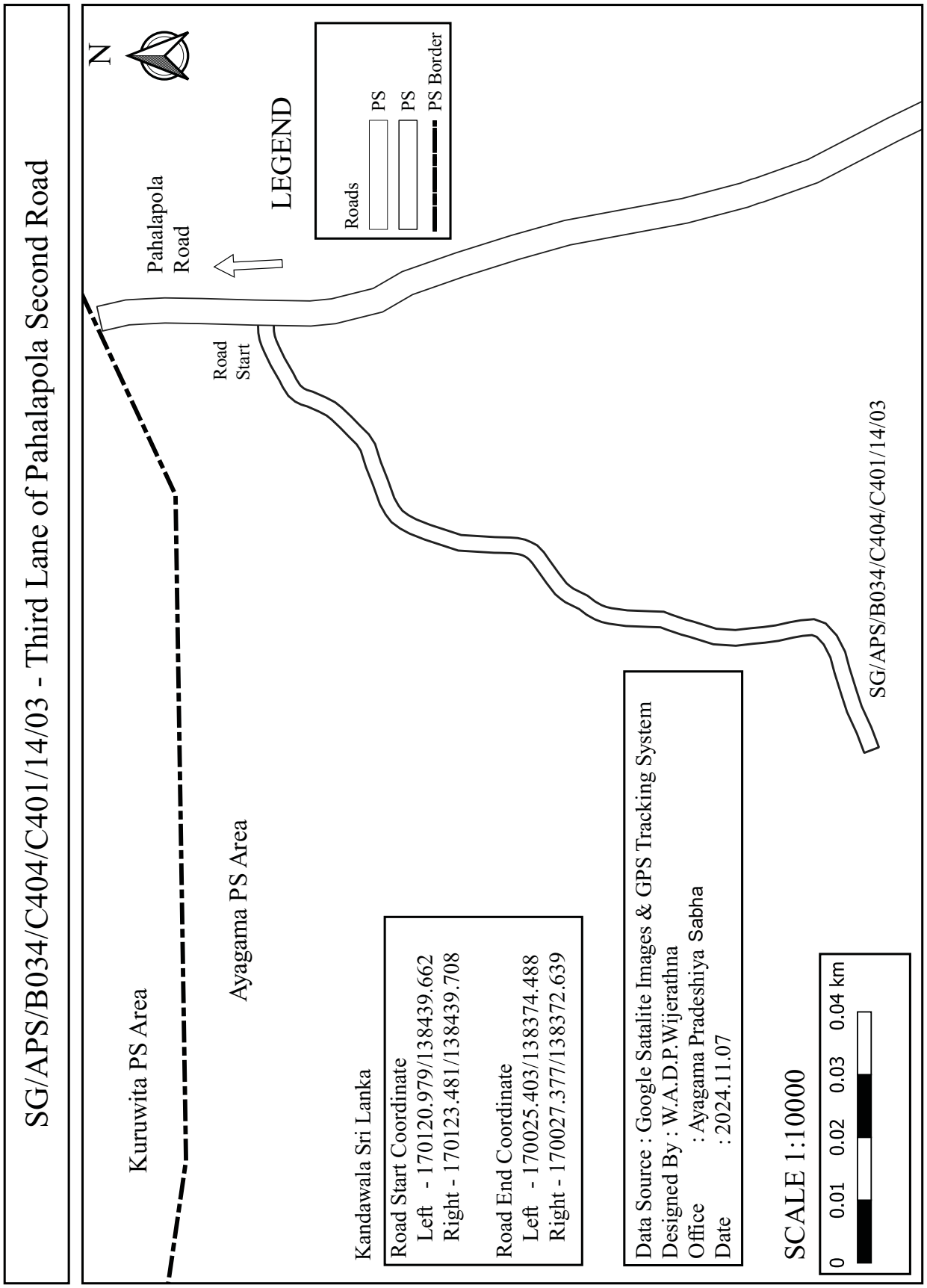
SG/APS/B034/C404/C401/14/03 - Third Lane of Pahalapola Second Road
N
LEGEND
Roads
PS
PS
PS Border
Pahalapola Road
Road Start
Kuruwita PS Area
Ayagama PS Area
SG/APS/B034/C404/C401/14/03
Kandawala Sri Lanka
Road Start Coordinate
Left - 170120.979/138439.662
Right - 170123.481/138439.708
Road End Coordinate
Left - 170025.403/138374.488
Right - 170027.377/138372.639
Data Source : Google Satalite Images & GPS Tracking System
Designed By : W.A.D.P.Wijerathna
Office : Ayagama Pradeshiya Sabha
Date : 2024.11.07
SCALE 1:10000
0 0.01 0.02 0.03 0.04 km

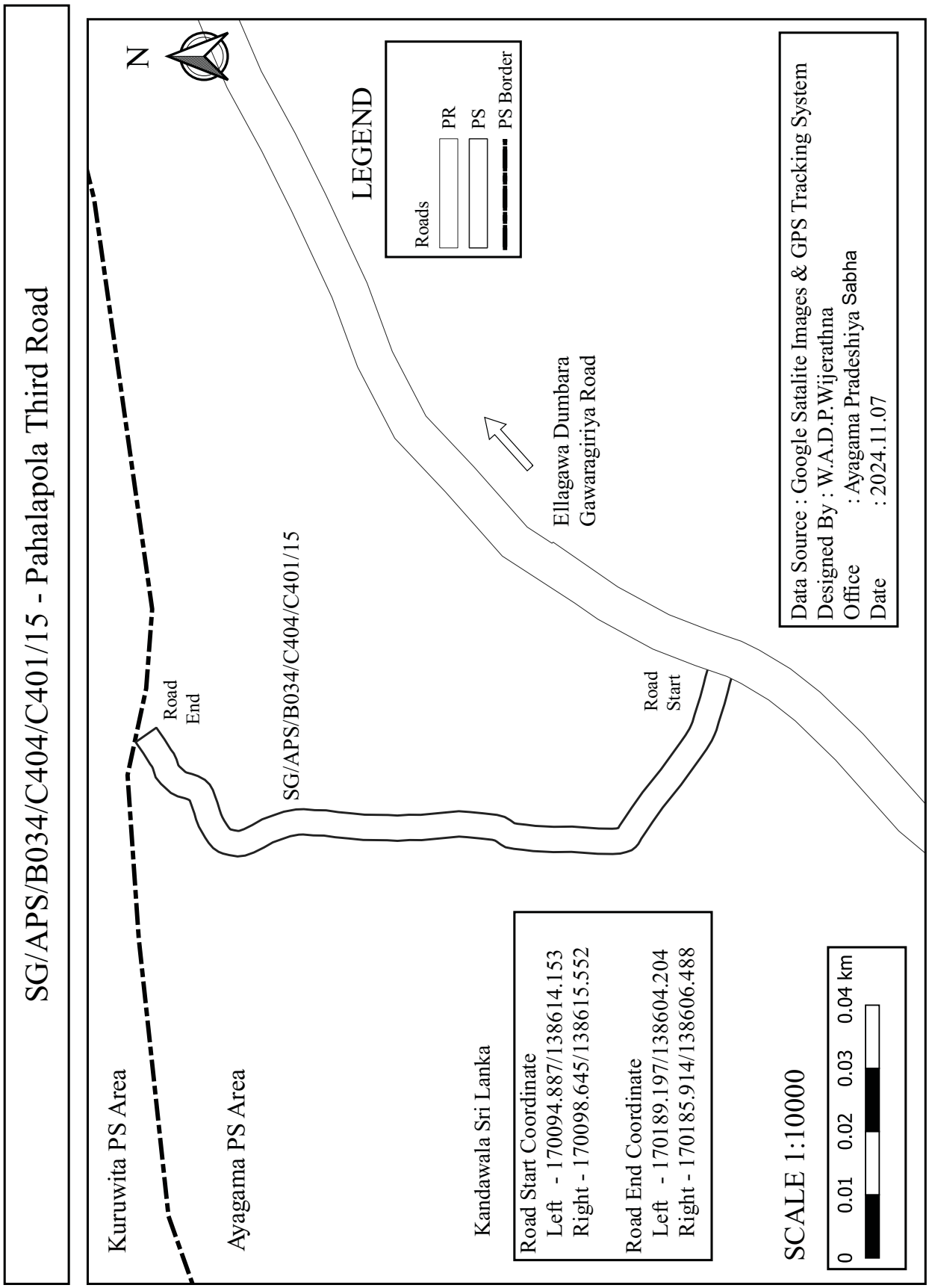
SG/APS/B034/C404/C401/15 - Pahalapola Third Road
N
LEGEND
Roads
PR
PS
PS Border
Data Source : Google Satalite Images & GPS Tracking System
Designed By : W.A.D.P.Wijerathna
Office : Ayagama Pradeshiya Sabha
Date : 2024.11.07
Ellagawa Dumbara
Gawaragiriya Road
SG/APS/B034/C404/C401/15
Road
End
Road
Start
Kuruwita PS Area
Ayagama PS Area
Kandawala Sri Lanka
Road Start Coordinate
Left - 170094.887/138614.153
Right - 170098.645/138615.552
Road End Coordinate
Left - 170189.197/138604.204
Right - 170185.914/138606.488
SCALE 1:10000
0 0.01 0.02 0.03 0.04 km

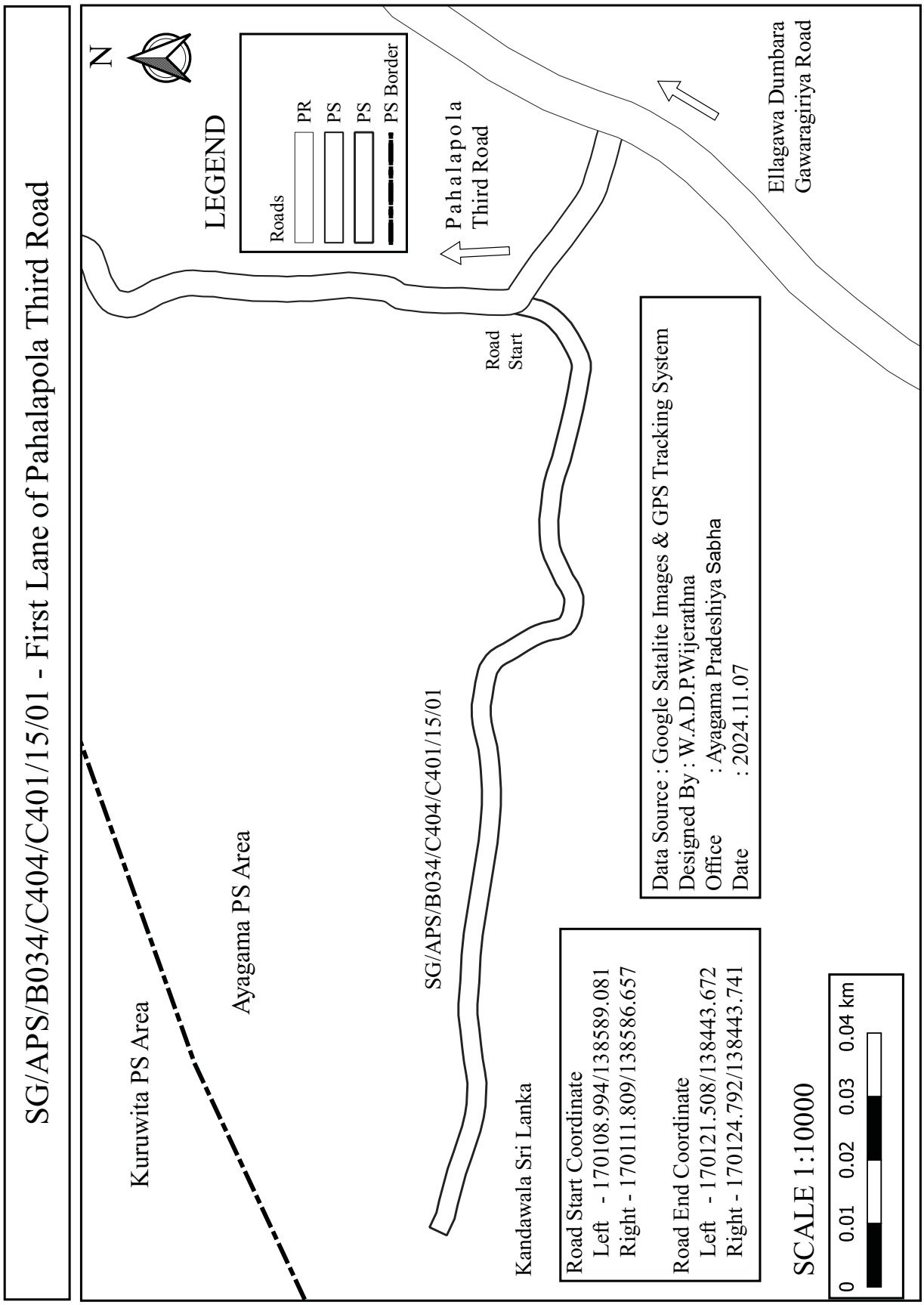
SG/APS/B034/C404/C401/15/01 - First Lane of Pahalapola Third Road
N
LEGEND
Roads
PR
PS
PS
PS Border
Pahalapola Third Road
Ellagawa Dumbara Gawaragiriya Road
Road Start
Kuruwita PS Area
Ayagama PS Area
SG/APS/B034/C404/C401/15/01
Kandawala Sri Lanka
Data Source : Google Satalite Images & GPS Tracking System
Designed By : W.A.D.P.Wijerathna
Office : Ayagama Pradeshiya Sabha
Date : 2024.11.07
Road Start Coordinate
Left - 170108.994/138589.081
Right - 170111.809/138586.657
Road End Coordinate
Left - 170121.508/138443.672
Right - 170124.792/138443.741
SCALE 1:10000
0 0.01 0.02 0.03 0.04 km

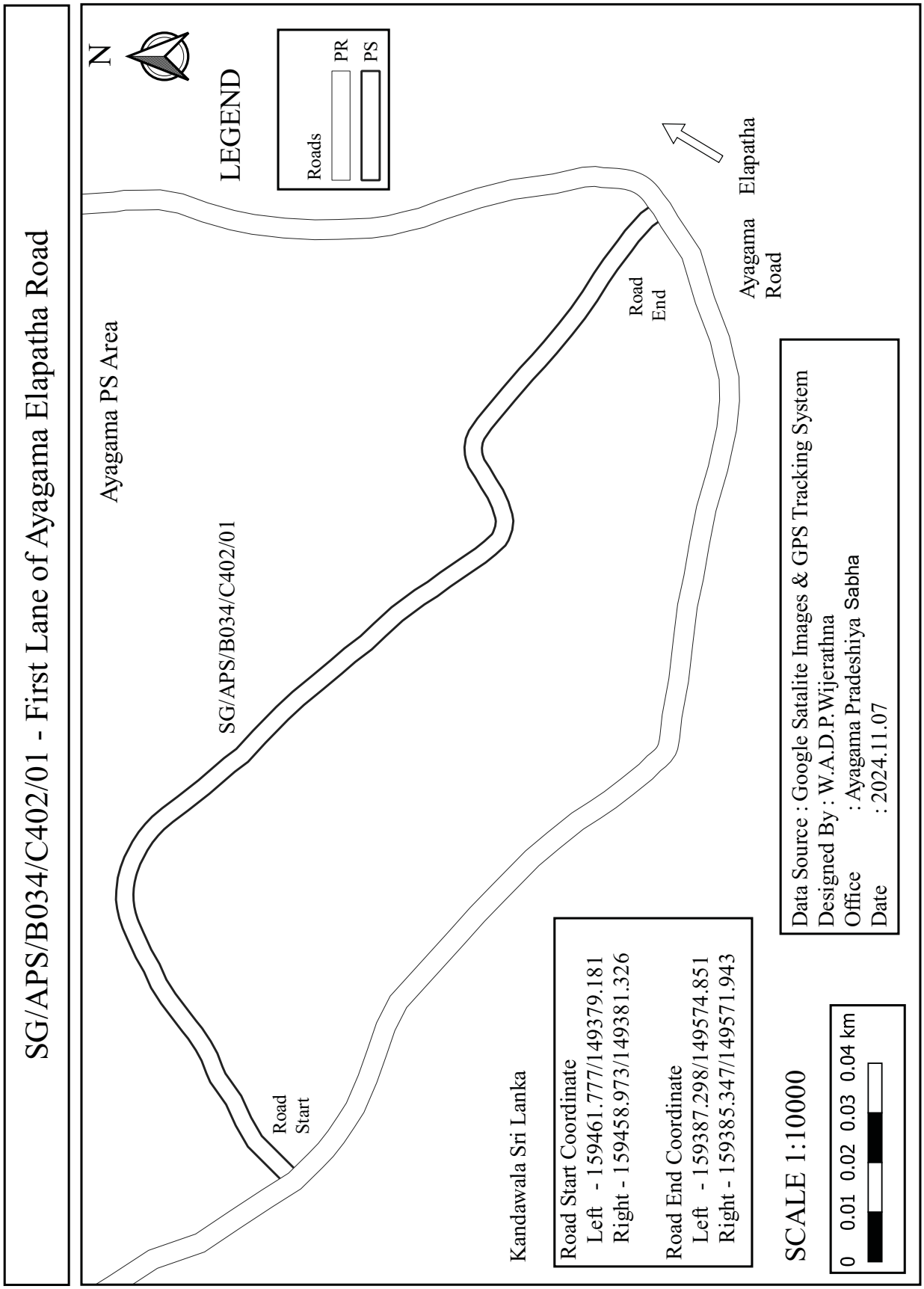
SG/APS/B034/C402/01 - First Lane of Ayagama Elapatha Road
N
LEGEND
Roads
PR
PS
Ayagama PS Area
SG/APS/B034/C402/01
Road Start
Road End
Ayagama Road
Elapatha
Kandawala Sri Lanka
Road Start Coordinate
Left - 159461.777/149379.181
Right - 159458.973/149381.326
Road End Coordinate
Left - 159387.298/149574.851
Right - 159385.347/149571.943
Data Source : Google Satalite Images & GPS Tracking System
Designed By : W.A.D.P.Wijerathna
Office : Ayagama Pradeshiya Sabha
Date : 2024.11.07
SCALE 1:10000
0 0.01 0.02 0.03 0.04 km

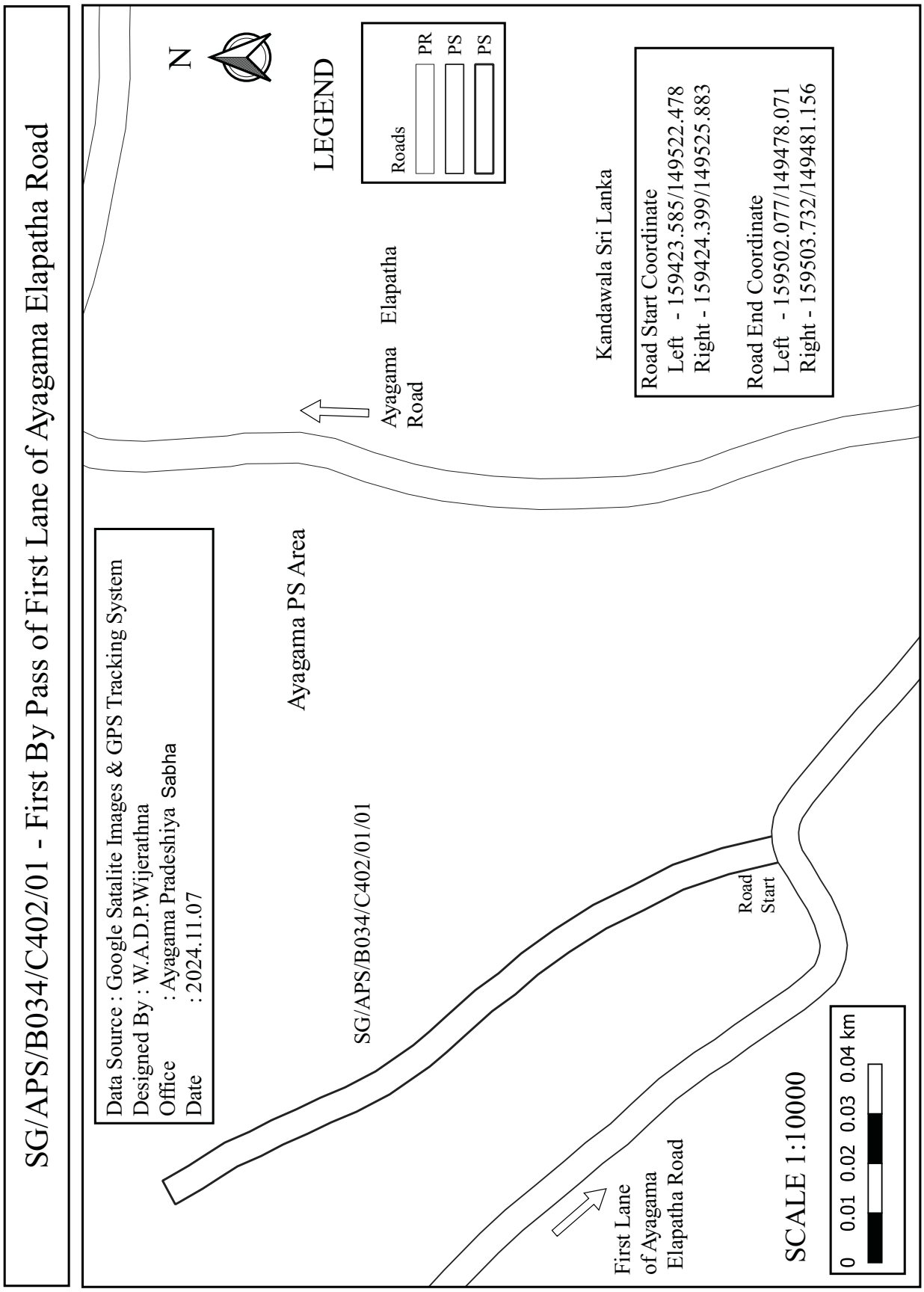
SG/APS/B034/C402/01 - First By Pass of First Lane of Ayagama Elapatha Road
N
LEGEND
Roads
PR
PS
PS
Ayagama Elapatha Road
Kandawala Sri Lanka
Road Start Coordinate
Left - 159423.585/149522.478
Right - 159424.399/149525.883
Road End Coordinate
Left - 159502.077/149478.071
Right - 159503.732/149481.156
Data Source : Google Satalite Images & GPS Tracking System
Designed By : W.A.D.P.Wijerathna
Office : Ayagama Pradeshiya Sabha
Date : 2024.11.07
Ayagama PS Area
SG/APS/B034/C402/01/01
Road Start
First Lane of Ayagama Elapatha Road
SCALE 1:10000
0 0.01 0.02 0.03 0.04 km

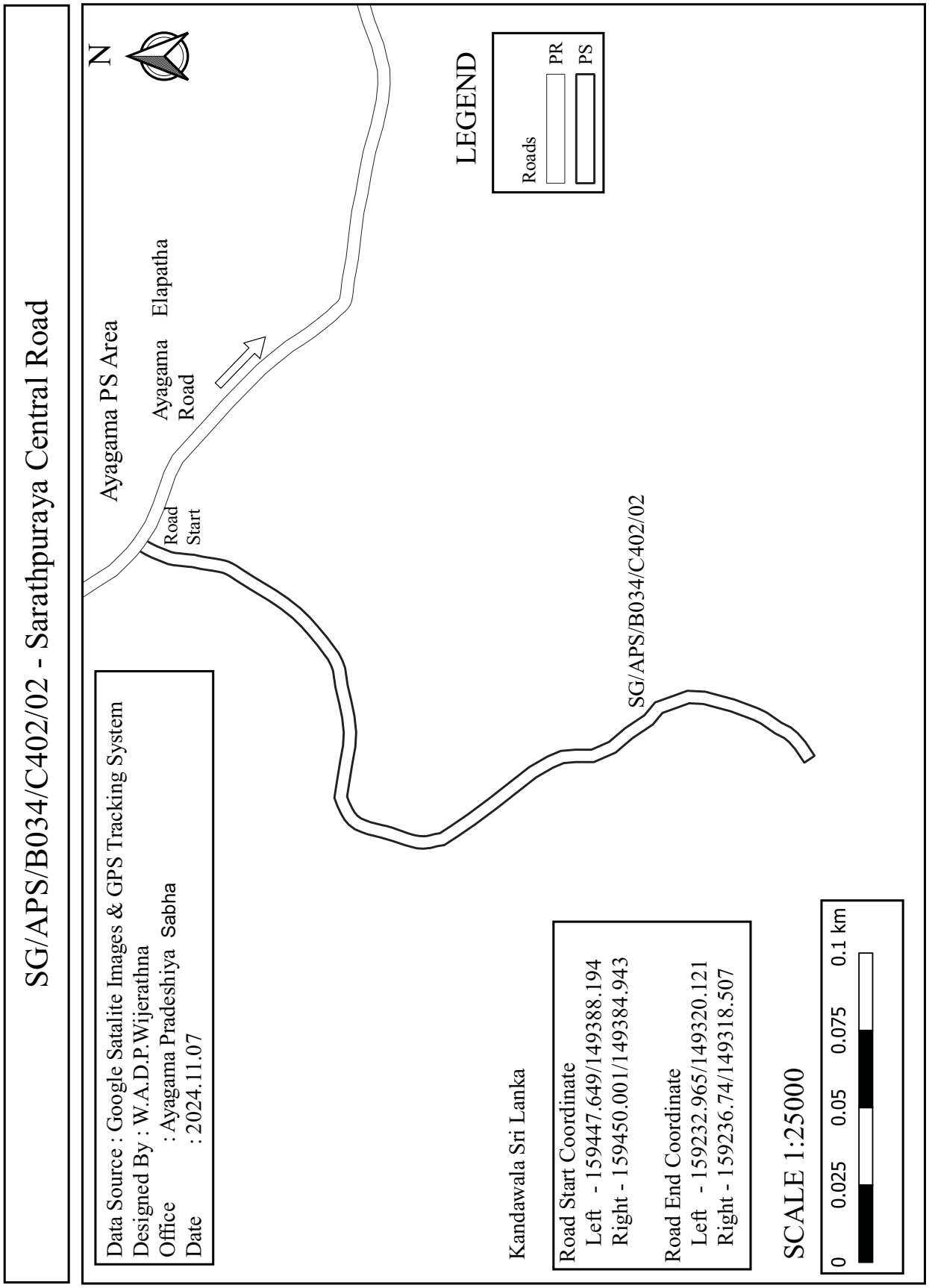
SG/APS/B034/C402/02 - Sarathpuraya Central Road
N
LEGEND
Roads
PR
PS
Ayagama PS Area
Ayagama Road
Elapatha
Road Start
SG/APS/B034/C402/02
Data Source : Google Satalite Images & GPS Tracking System
Designed By : W.A.D.P.Wijerathna
Office : Ayagama Pradeshiya Sabha
Date : 2024.11.07
Kandawala Sri Lanka
Road Start Coordinate
Left - 159447.649/149388.194
Right - 159450.001/149384.943
Road End Coordinate
Left - 159232.965/149320.121
Right - 159236.74/149318.507
SCALE 1:25000
0 0.025 0.05 0.075 0.1 km

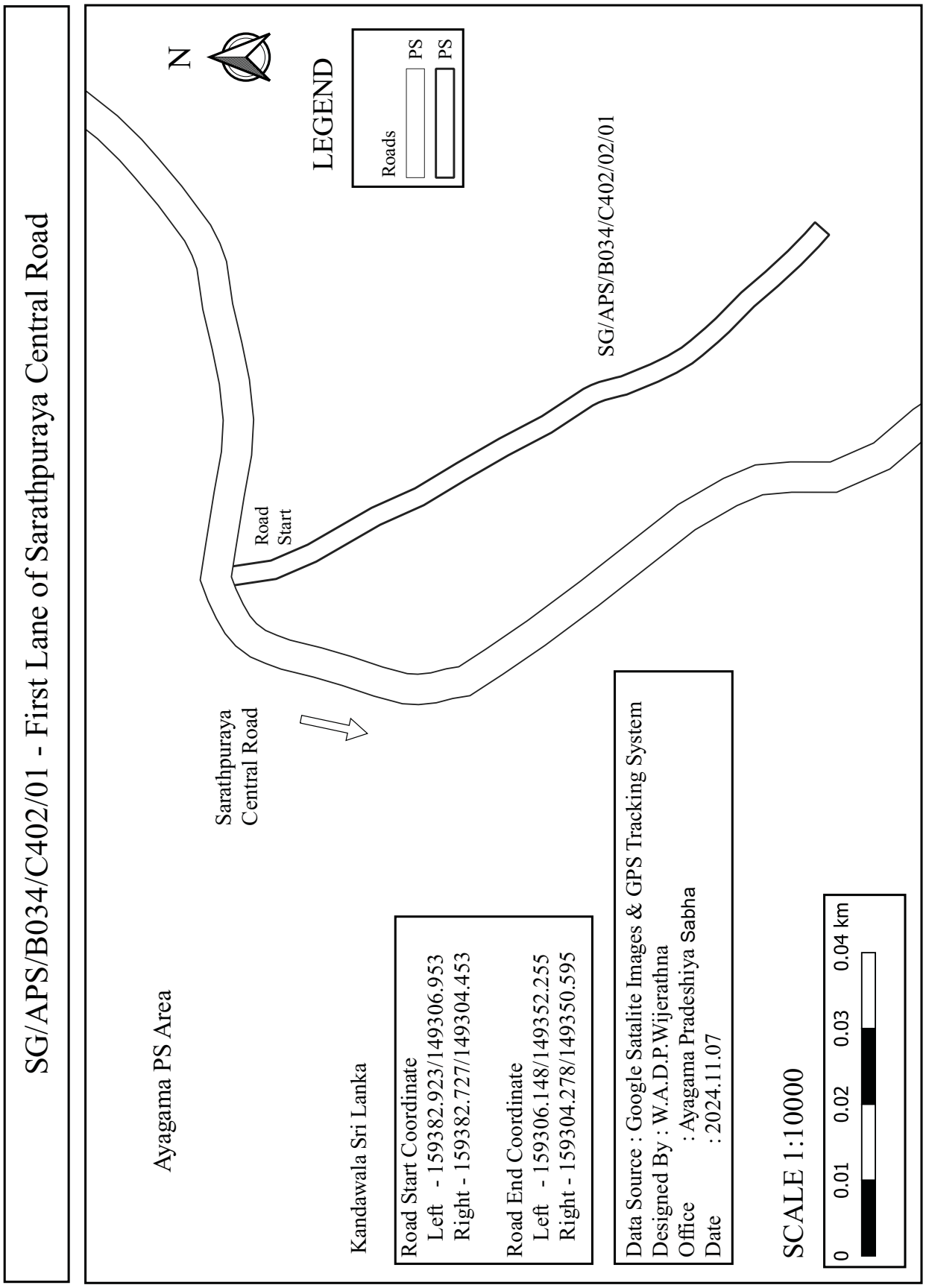
SG/APS/B034/C402/01 - First Lane of Sarathpuraya Central Road
N
LEGEND
Roads
PS
PS
SG/APS/B034/C402/02/01
Road Start
Sarathpuraya Central Road
Ayagama PS Area
Kandawala Sri Lanka
Road Start Coordinate
Left - 159382.923/149306.953
Right - 159382.727//149304.453
Road End Coordinate
Left - 159306.148/149352.255
Right - 159304.278/149350.595
Data Source : Google Satalite Images & GPS Tracking System
Designed By : W.A.D.P.Wijerathna
Office : Ayagama Pradeshiya Sabha
Date : 2024.11.07
SCALE 1:10000
0 0.01 0.02 0.03 0.04 km

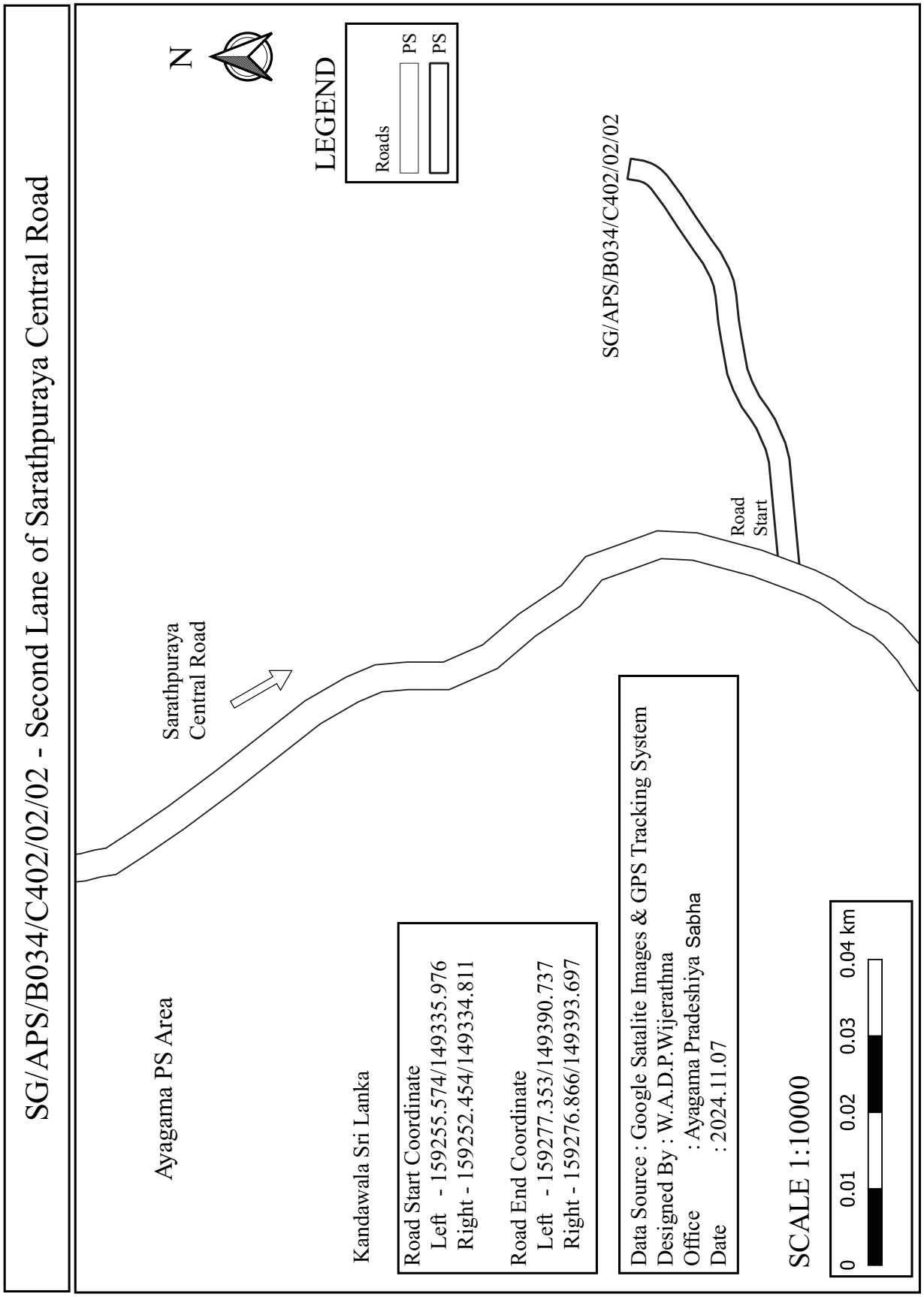
SG/APS/B034/C402/02/02 - Second Lane of Sarathpuraya Central Road
N
LEGEND
Roads
PS
PS
SG/APS/B034/C402/02/02
Road Start
Sarathpuraya Central Road
Ayagama PS Area
Kandawala Sri Lanka
Road Start Coordinate
Left - 159255.574/149335.976
Right - 159252.454/149334.811
Road End Coordinate
Left - 159277.353/149390.737
Right - 159276.866/149393.697
Data Source : Google Satalite Images & GPS Tracking System
Designed By : W.A.D.P.Wijerathna
Office : Ayagama Pradeshiya Sabha
Date : 2024.11.07
SCALE 1:10000
0 0.01 0.02 0.03 0.04 km

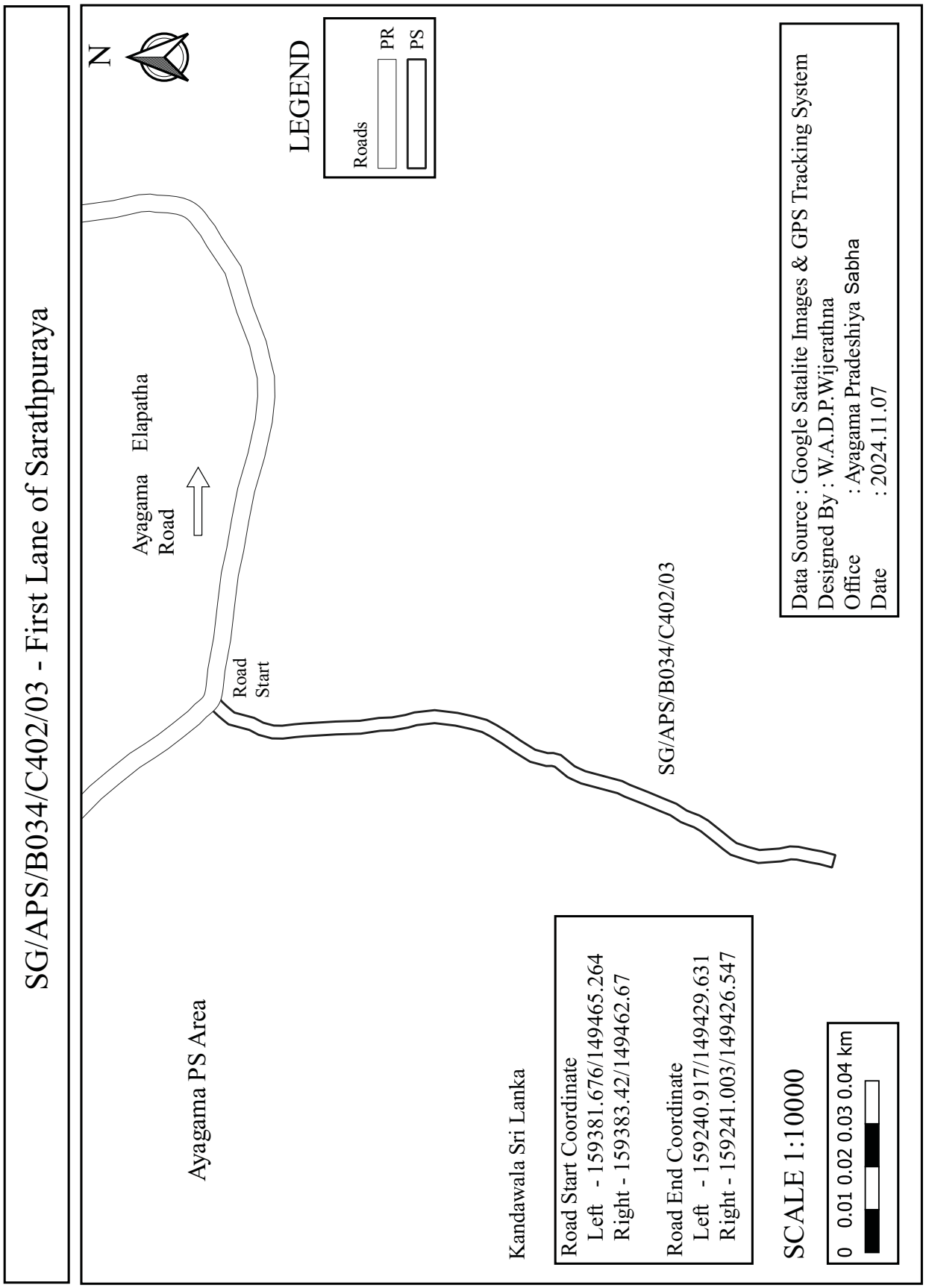
SG/APS/B034/C402/03 - First Lane of Sarathpuraya
N
LEGEND
Roads
PR
PS
Ayagama Elapatha Road
Road Start
SG/APS/B034/C402/03
Data Source : Google Satalite Images & GPS Tracking System
Designed By : W.A.D.P.Wijerathna
Office : Ayagama Pradeshiya Sabha
Date : 2024.11.07
Ayagama PS Area
Kandawala Sri Lanka
Road Start Coordinate
Left - 159381.676/149465.264
Right - 159383.42/149462.67
Road End Coordinate
Left - 159240.917/149429.631
Right - 159241.003/149426.547
SCALE 1:10000
0 0.01 0.02 0.03 0.04 km

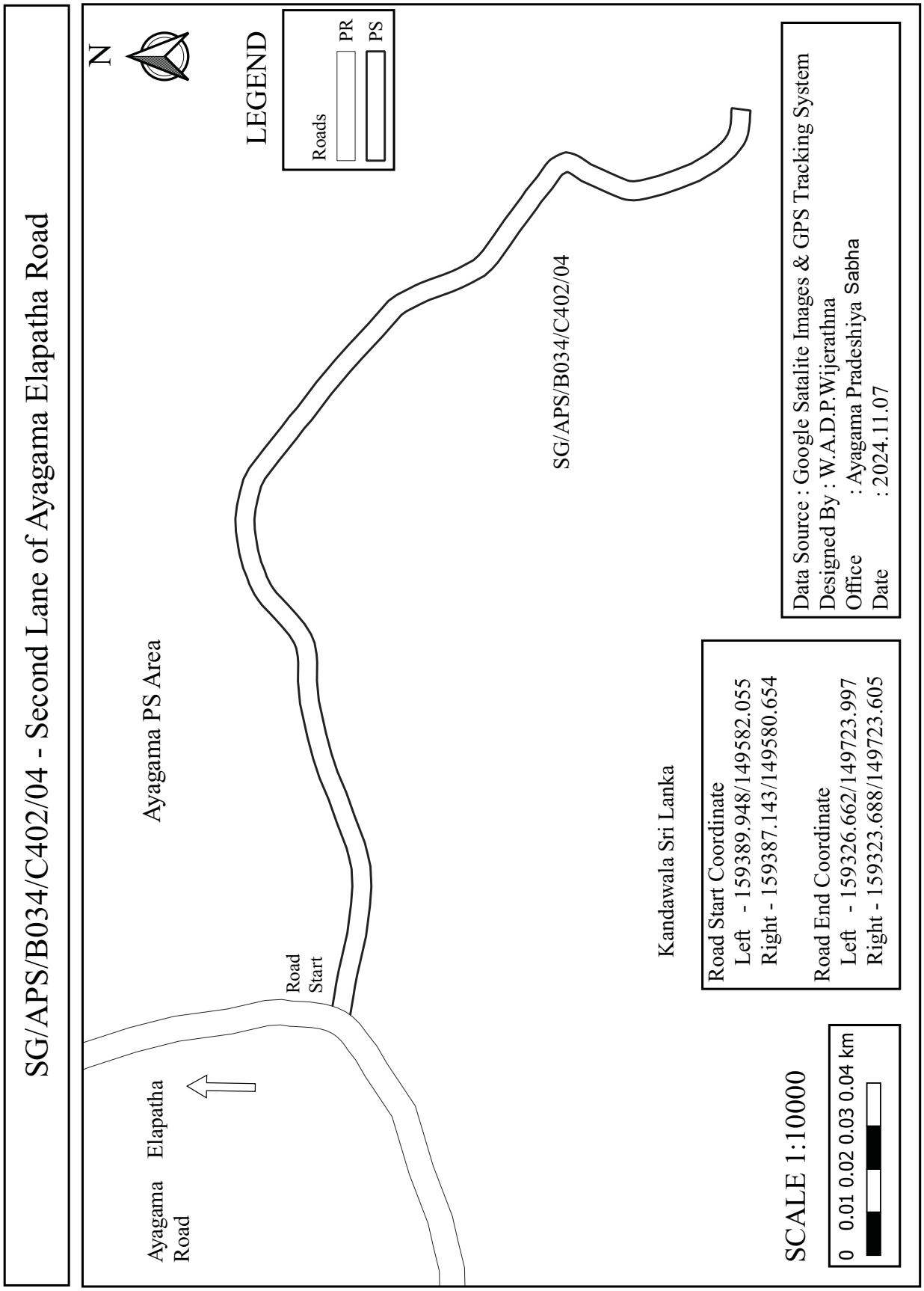
SG/APS/B034/C402/04 - Second Lane of Ayagama Elapatha Road
N
LEGEND
Roads
PR
PS
SG/APS/B034/C402/04
Ayagama PS Area
Kandawala Sri Lanka
Road Start
Ayagama Road
Elapatha
Data Source : Google Satalite Images & GPS Tracking System
Designed By : W.A.D.P.Wijerathna
Office : Ayagama Pradeshiya Sabha
Date : 2024.11.07
Road Start Coordinate
Left - 159389.948/149582.055
Right - 159387.143/149580.654
Road End Coordinate
Left - 159326.662/149723.997
Right - 159323.688/149723.605
SCALE 1:10000
0 0.01 0.02 0.03 0.04 km

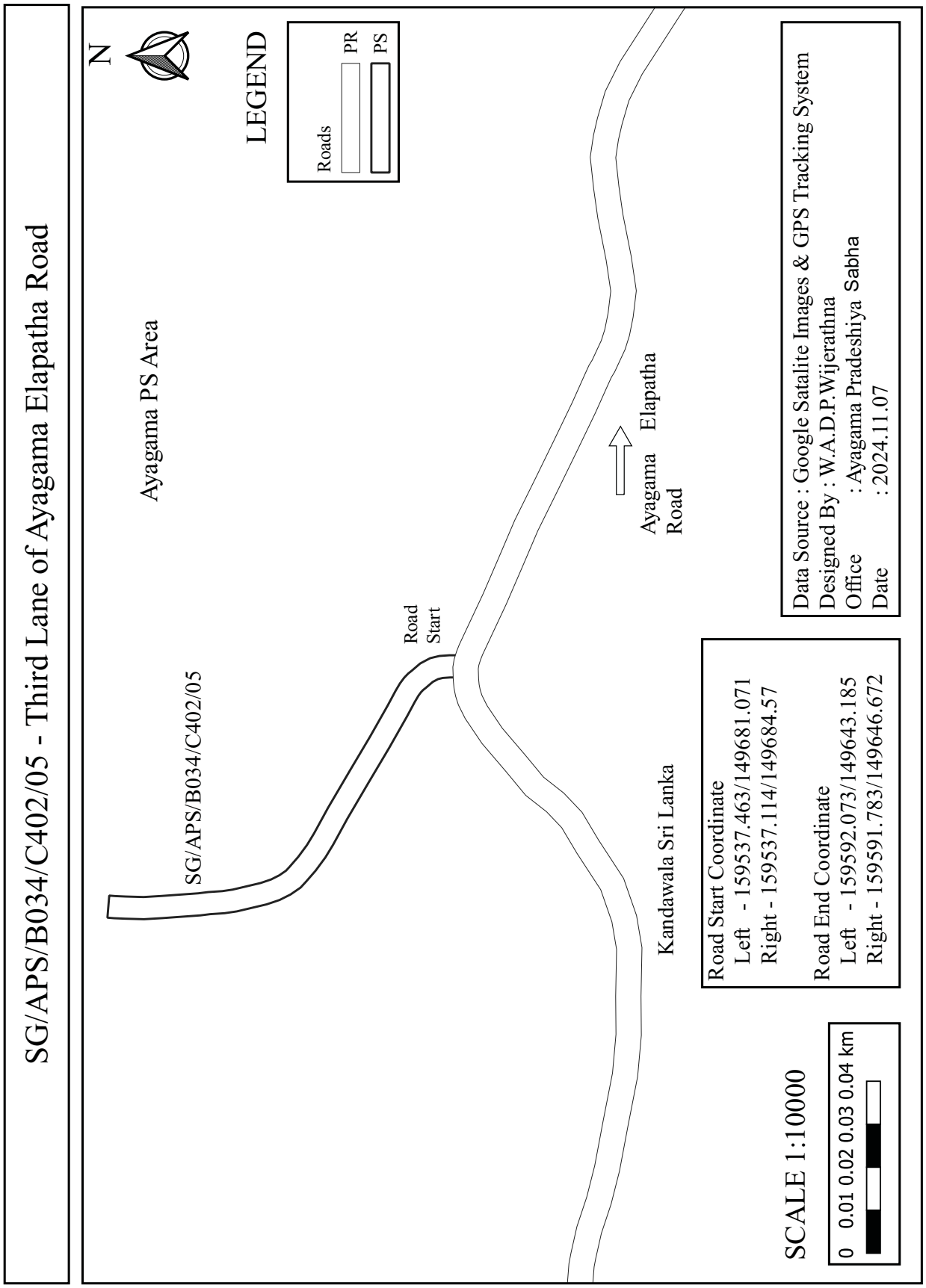
SG/APS/B034/C402/05 - Third Lane of Ayagama Elapatha Road
N
LEGEND
Roads
PR
PS
Ayagama PS Area
SG/APS/B034/C402/05
Road Start
Ayagama Road
Elapatha
Kandawala Sri Lanka
Data Source : Google Satalite Images & GPS Tracking System
Designed By : W.A.D.P.Wijerathna
Office : Ayagama Pradeshiya Sabha
Date : 2024.11.07
Road Start Coordinate
Left - 159537.463/149681.071
Right - 159537.114/149684.57
Road End Coordinate
Left - 159592.073/149643.185
Right - 159591.783/149646.672
SCALE 1:10000
0 0.01 0.02 0.03 0.04 km

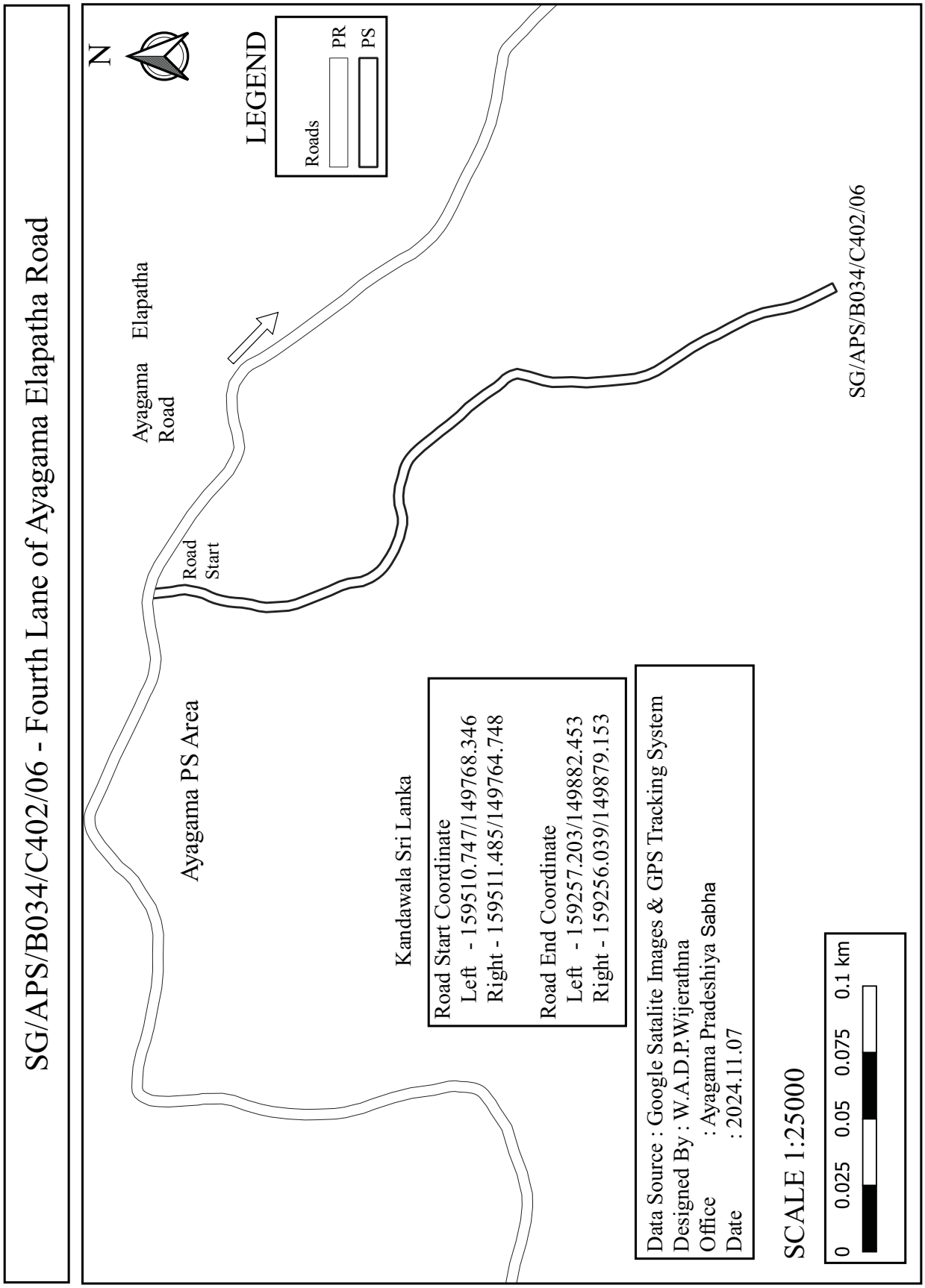
SG/APS/B034/C402/06 - Fourth Lane of Ayagama Elapatha Road
N
LEGEND
Roads
PR
PS
Ayagama Elapatha Road
Road Start
SG/APS/B034/C402/06
Ayagama PS Area
Kandawala Sri Lanka
Road Start Coordinate
Left - 159510.747/149768.346
Right - 159511.485/149764.748
Road End Coordinate
Left - 159257.203/149882.453
Right - 159256.039/149879.153
Data Source : Google Satalite Images & GPS Tracking System
Designed By : W.A.D.P.Wijerathna
Office : Ayagama Pradeshiya Sabha
Date : 2024.11.07
SCALE 1:25000
0 0.025 0.05 0.075 0.1 km

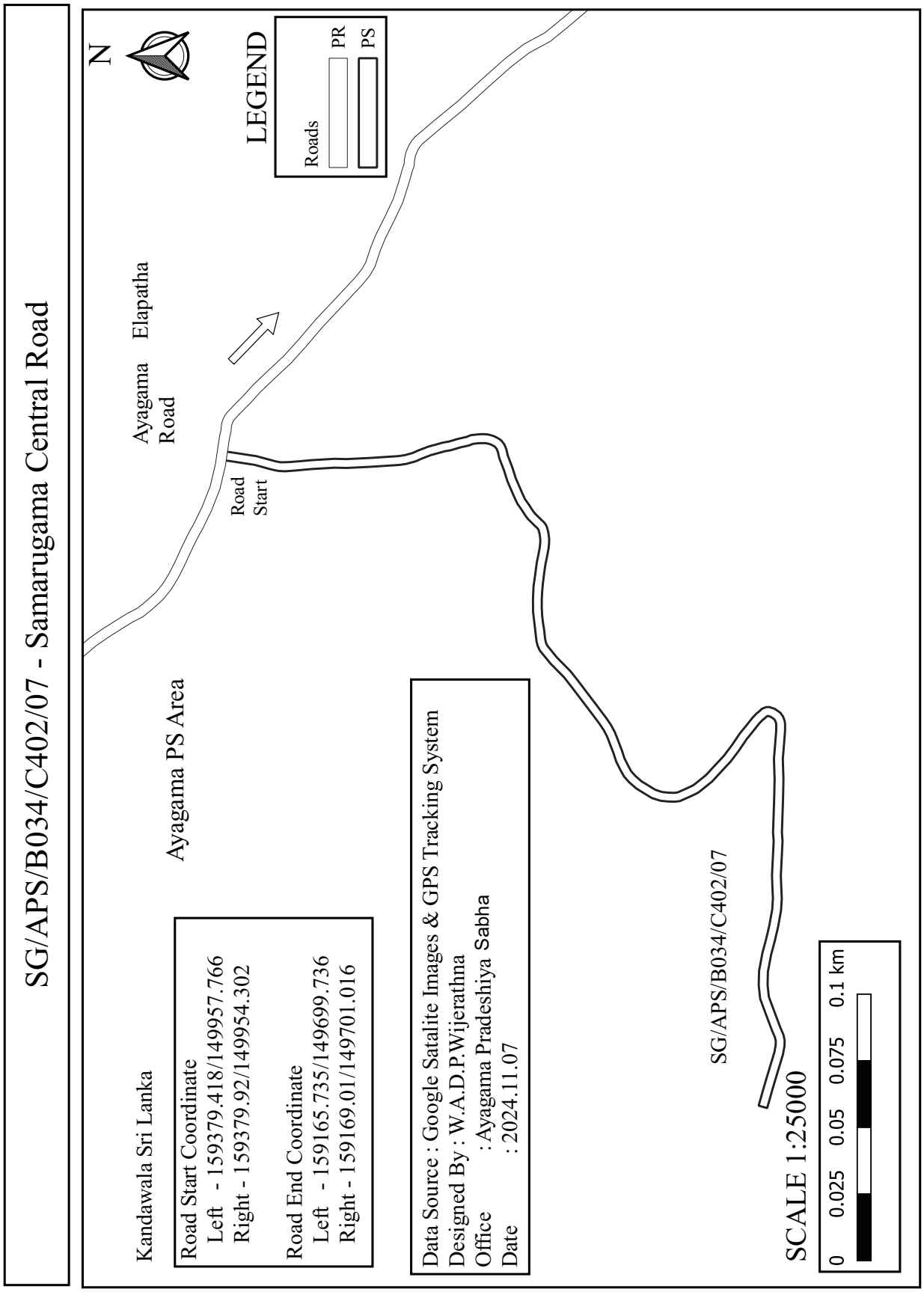
SG/APS/B034/C402/07 - Samarugama Central Road
N
LEGEND
Roads
PR
PS
Ayagama Road
Elapatha
Road Start
Ayagama PS Area
Kandawala Sri Lanka
Road Start Coordinate
Left - 159379.418/149957.766
Right - 159379.92/149954.302
Road End Coordinate
Left - 159165.735/149699.736
Right - 159169.01/149701.016
Data Source : Google Satalite Images & GPS Tracking System
Designed By : W.A.D.P.Wijerathna
Office : Ayagama Pradeshiya Sabha
Date : 2024.11.07
SG/APS/B034/C402/07
SCALE 1:25000
0 0.025 0.05 0.075 0.1 km

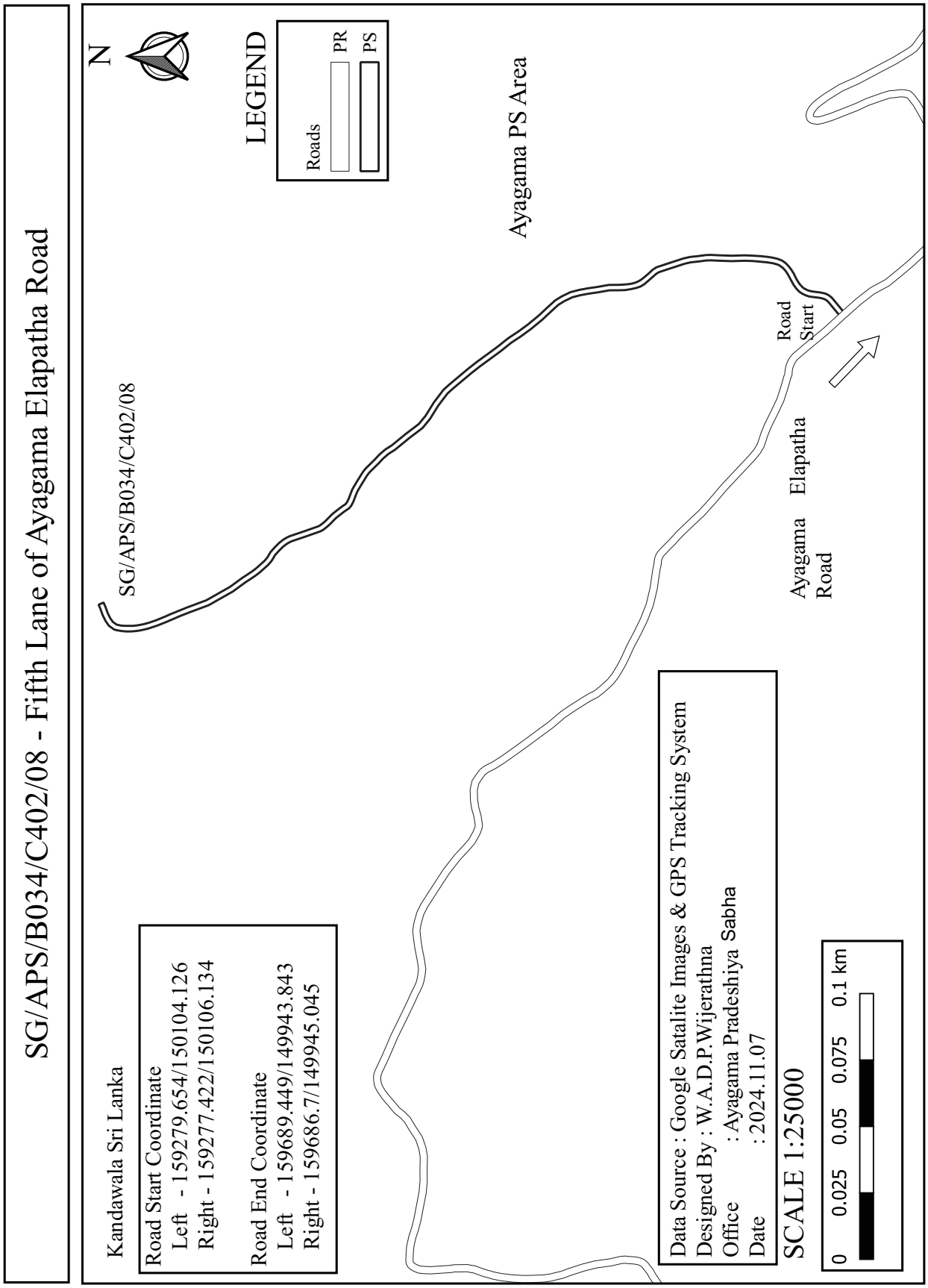
SG/APS/B034/C402/08 - Fifth Lane of Ayagama Elapatha Road
N
LEGEND
Roads
PR
PS
Ayagama PS Area
SG/APS/B034/C402/08
Road Start
Ayagama Road
Elapatha
Kandawala Sri Lanka
Road Start Coordinate
Left - 159279.654/150104.126
Right - 159277.422/150106.134
Road End Coordinate
Left - 159689.449/149943.843
Right - 159686.7/149945.045
Data Source : Google Satalite Images & GPS Tracking System
Designed By : W.A.D.P.Wijerathna
Office : Ayagama Pradeshiya Sabha
Date : 2024.11.07
SCALE 1:25000
0 0.025 0.05 0.075 0.1 km

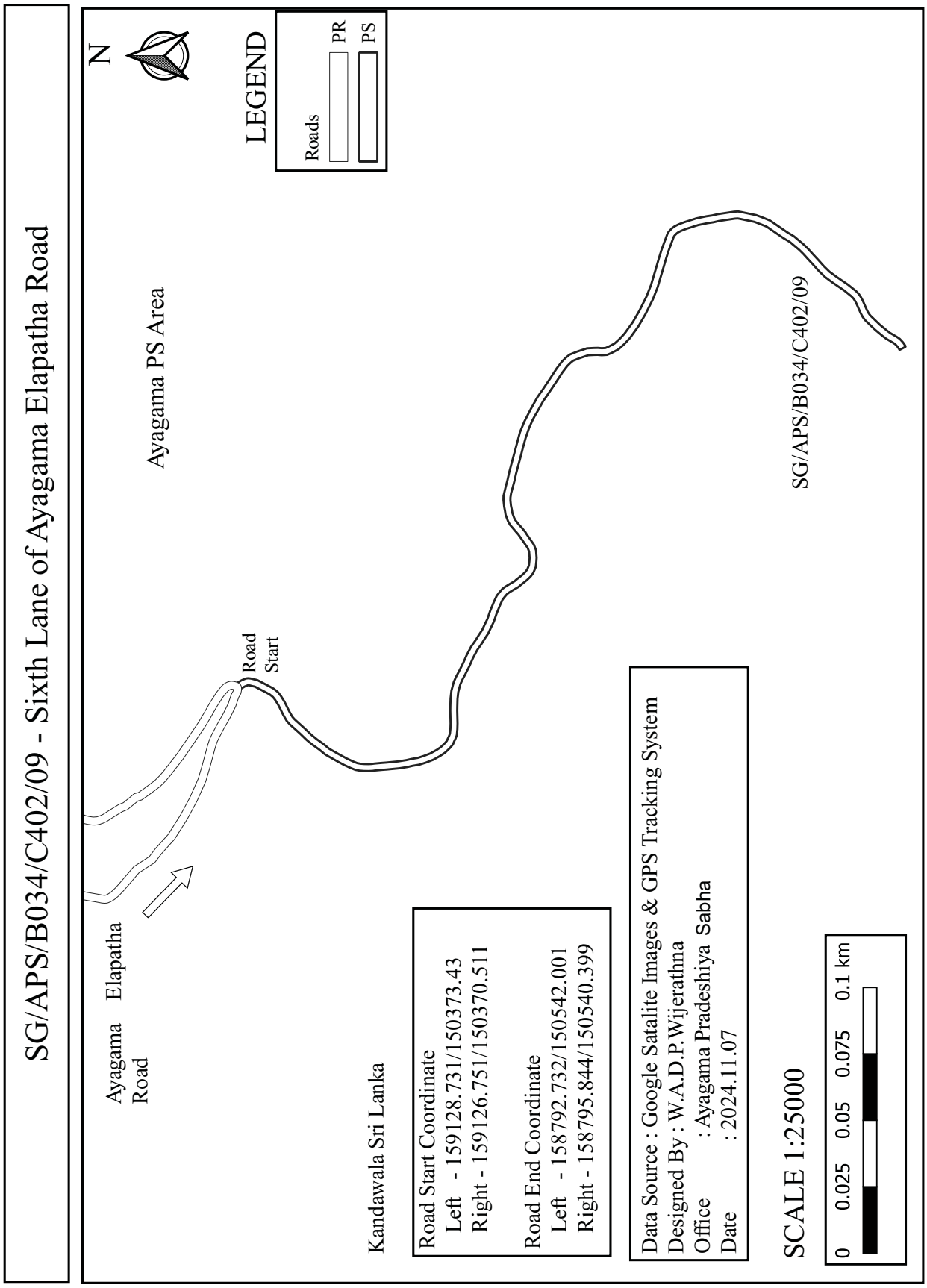
SG/APS/B034/C402/09 - Sixth Lane of Ayagama Elapatha Road
N
LEGEND
Roads
PR
PS
Ayagama PS Area
Road Start
SG/APS/B034/C402/09
Ayagama Road
Elapatha
Kandawala Sri Lanka
Road Start Coordinate
Left - 159128.731/150373.43
Right - 159126.751/150370.511
Road End Coordinate
Left - 158792.732/150542.001
Right - 158795.844/150540.399
Data Source : Google Satalite Images & GPS Tracking System
Designed By : W.A.D.P.Wijerathna
Office : Ayagama Pradeshiya Sabha
Date : 2024.11.07
SCALE 1:25000
0 0.025 0.05 0.075 0.1 km

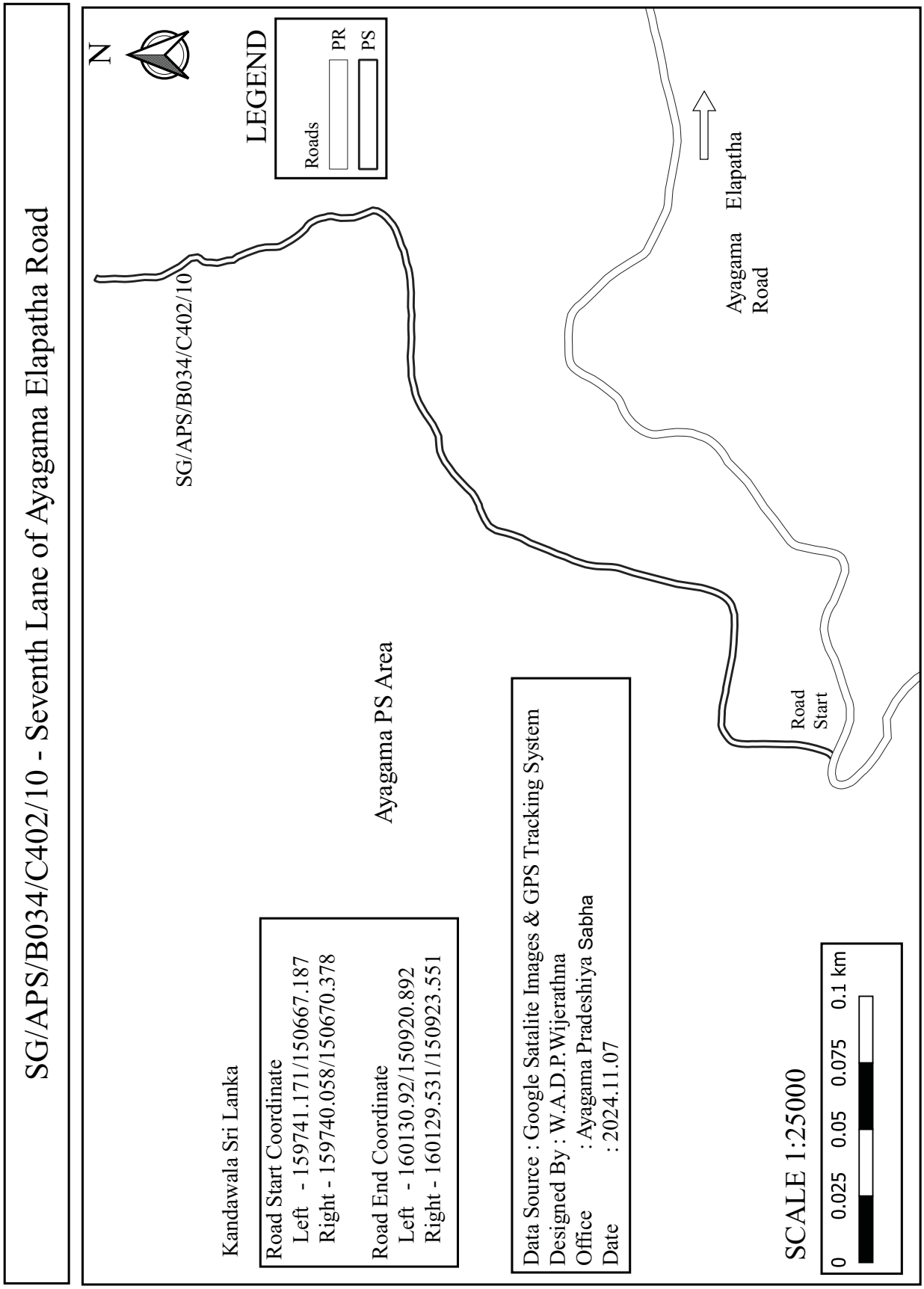
SG/APS/B034/C402/10 - Seventh Lane of Ayagama Elapatha Road
N
LEGEND
Roads
PR
PS
SG/APS/B034/C402/10
Ayagama Road
Elapatha
Ayagama PS Area
Road Start
Kandawala Sri Lanka
Road Start Coordinate
Left - 159741.171/150667.187
Right - 159740.058/150670.378
Road End Coordinate
Left - 160130.92/150920.892
Right - 160129.531/150923.551
Data Source : Google Satalite Images & GPS Tracking System
Designed By : W.A.D.P.Wijerathna
Office : Ayagama Pradeshiya Sabha
Date : 2024.11.07
SCALE 1:25000
0 0.025 0.05 0.075 0.1 km

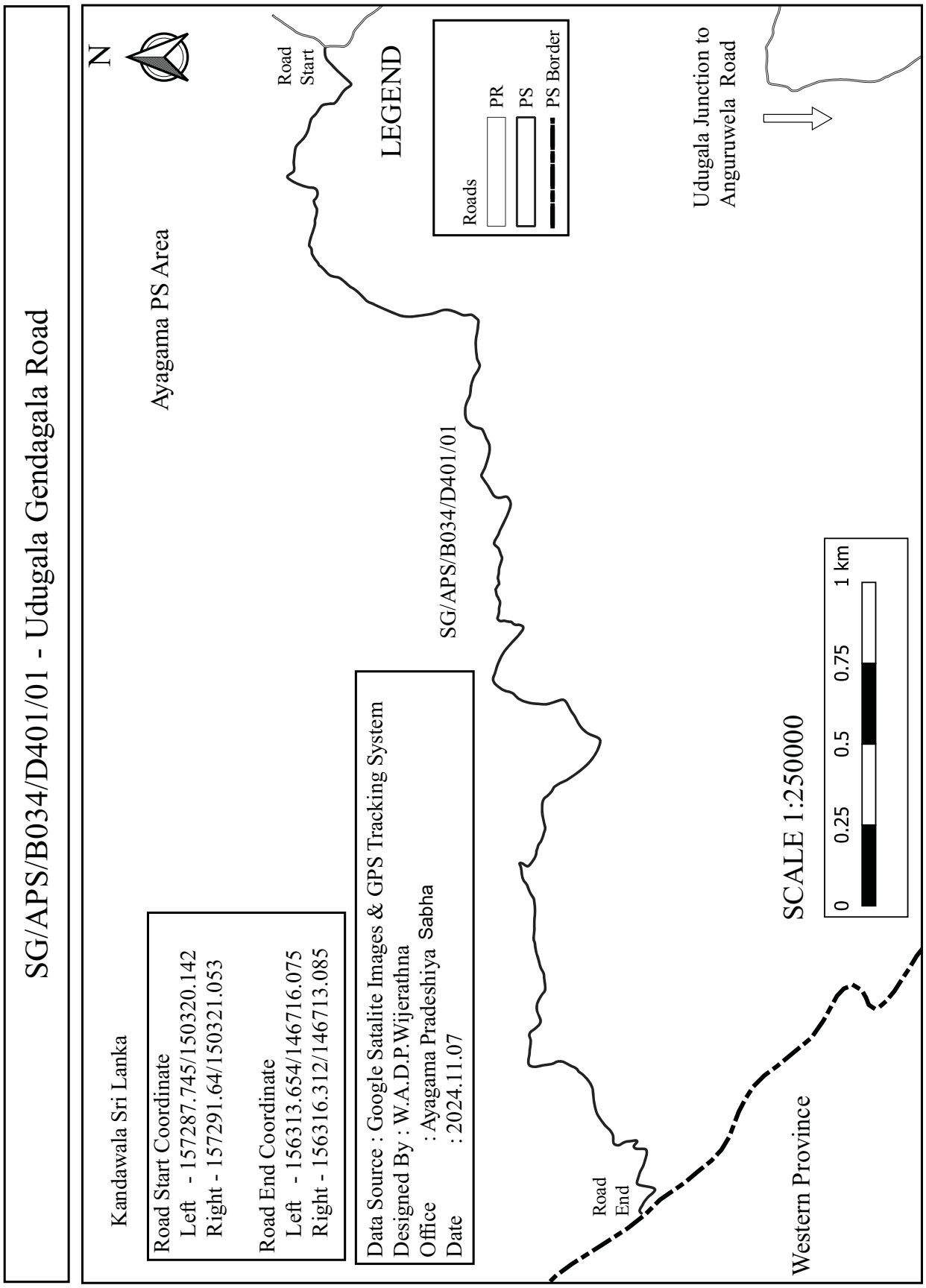
SG/APS/B034/D401/01 - Udugala Gendagala Road
N
Road Start
LEGEND
Roads
PR
PS
PS Border
Udugala Junction to Anguruwela Road
Ayagama PS Area
SG/APS/B034/D401/01
Kandawala Sri Lanka
Road Start Coordinate
Left - 157287.745/150320.142
Right - 157291.64/150321.053
Road End Coordinate
Left - 156313.654/146716.075
Right - 156316.312/146713.085
Data Source : Google Satalite Images & GPS Tracking System
Designed By : W.A.D.P.Wijerathna
Office : Ayagama Pradeshiya Sabha
Date : 2024.11.07
SCALE 1:250000
0 0.25 0.5 0.75 1 km
Road End
Western Province

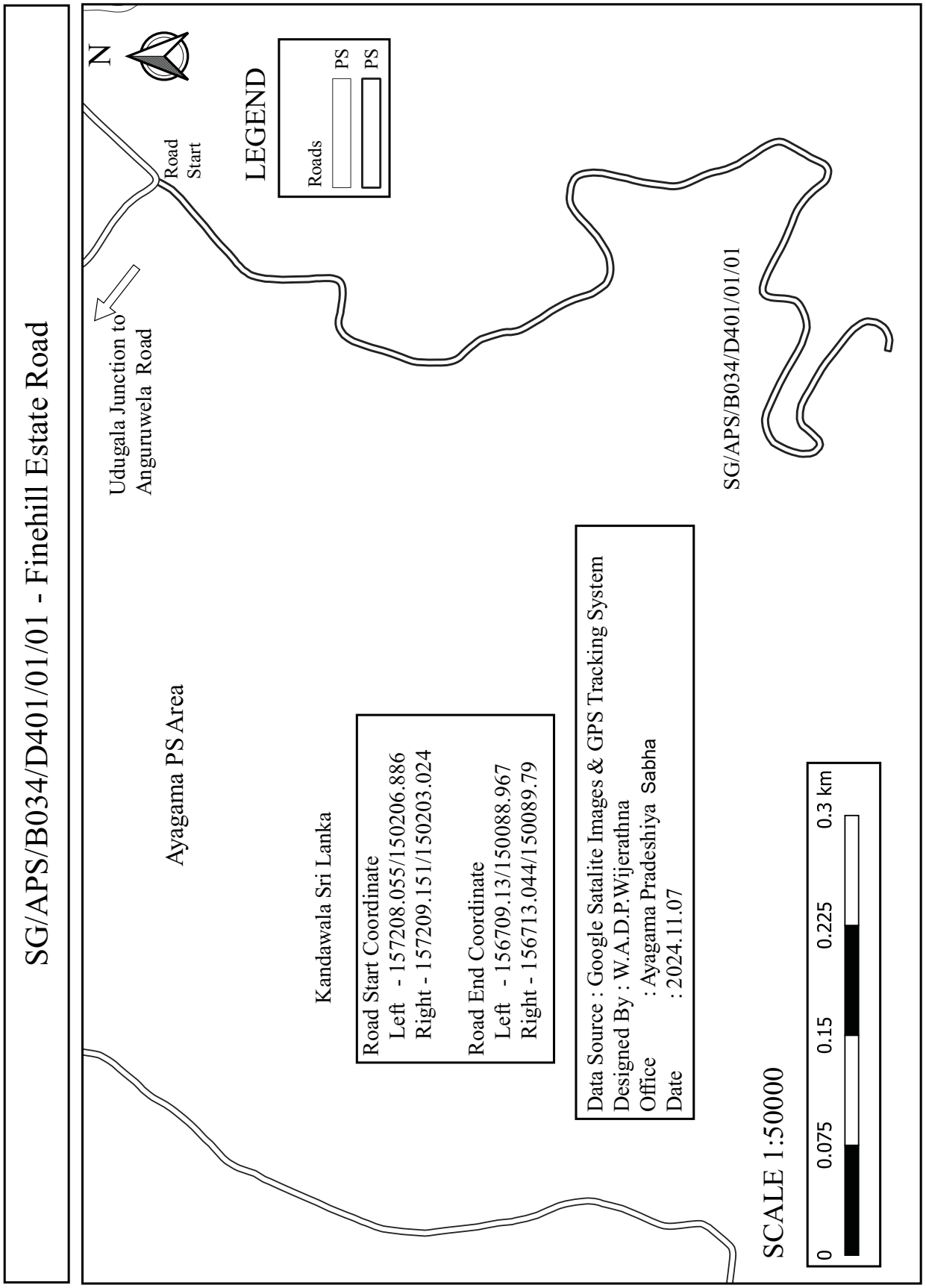
SG/APS/B034/D401/01/01 - Finehill Estate Road
N
LEGEND
Roads
PS
PS
Road Start
Udugala Junction to Anguruwela Road
SG/APS/B034/D401/01/01
Ayagama PS Area
Kandawala Sri Lanka
Road Start Coordinate
Left - 157208.055/150206.886
Right - 157209.151/150203.024
Road End Coordinate
Left - 156709.13/150088.967
Right - 156713.044/150089.79
Data Source : Google Satalite Images & GPS Tracking System
Designed By : W.A.D.P.Wijerathna
Office : Ayagama Pradeshiya Sabha
Date : 2024.11.07
SCALE 1:50000
0
0.075
0.15
0.225
0.3 km

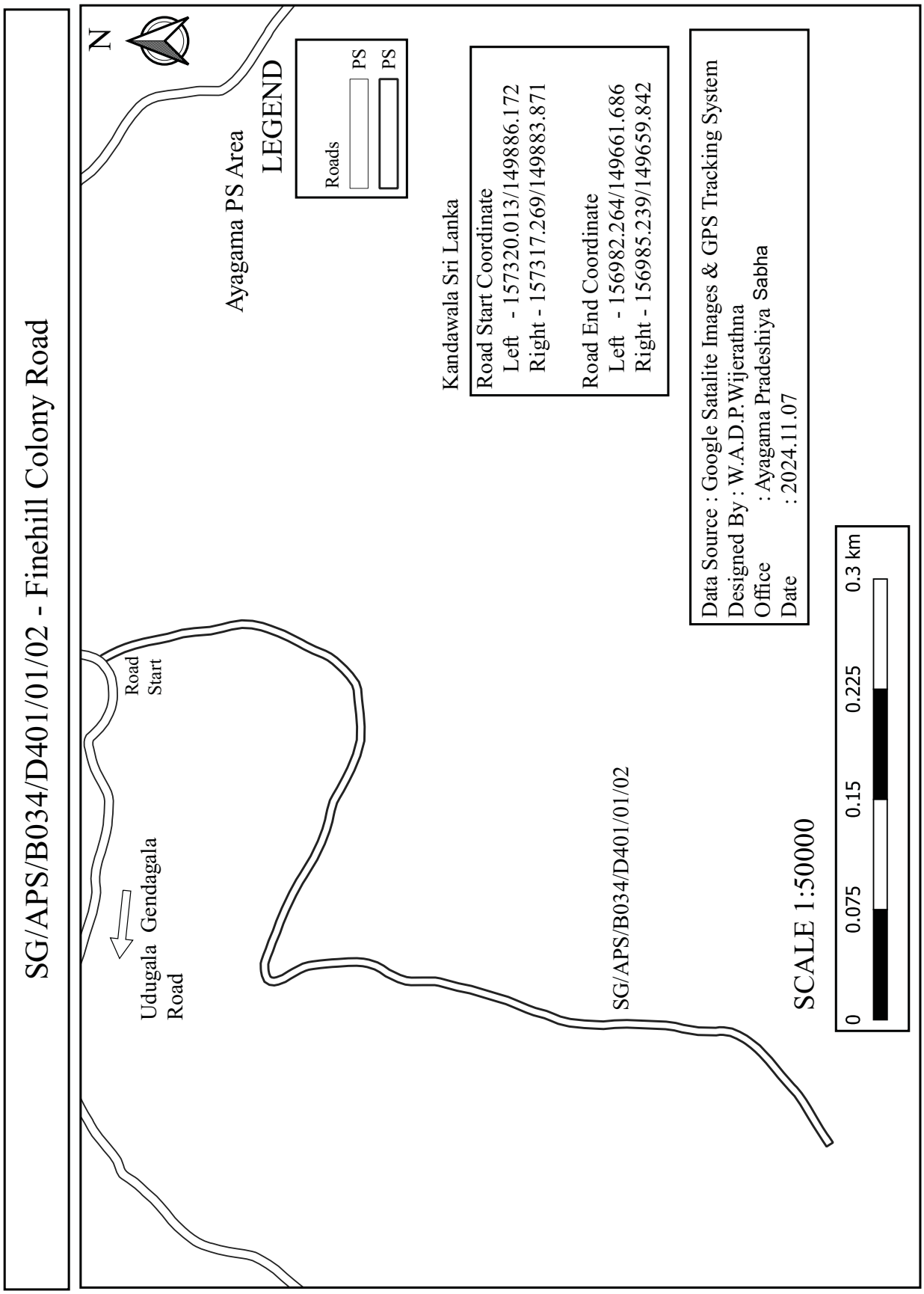
SG/APS/B034/D401/01/02 - Finehill Colony Road
N
Ayagama PS Area
LEGEND
Roads
PS
PS
Kandawala Sri Lanka
Road Start Coordinate
Left - 157320.013/149886.172
Right - 157317.269/149883.871
Road End Coordinate
Left - 156982.264/149661.686
Right - 156985.239/149659.842
Data Source : Google Satalite Images & GPS Tracking System
Designed By : W.A.D.P.Wijerathna
Office : Ayagama Pradeshiya Sabha
Date : 2024.11.07
Road Start
Udugala Gendagala Road
SG/APS/B034/D401/01/02
SCALE 1:50000
0
0.075
0.15
0.225
0.3 km

SG/APS/B034/D401/01/02/01 - Finehill Ihala Road

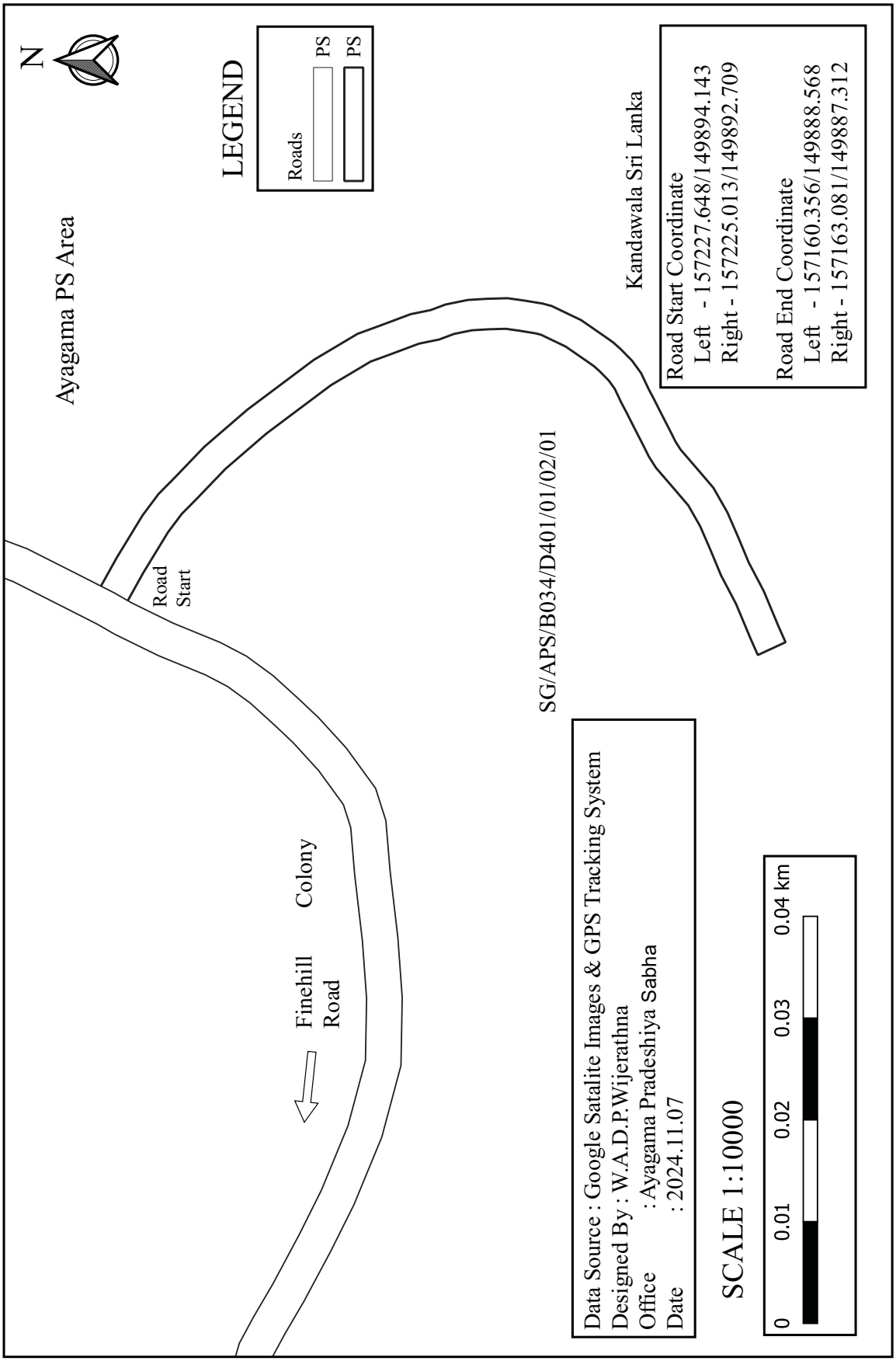

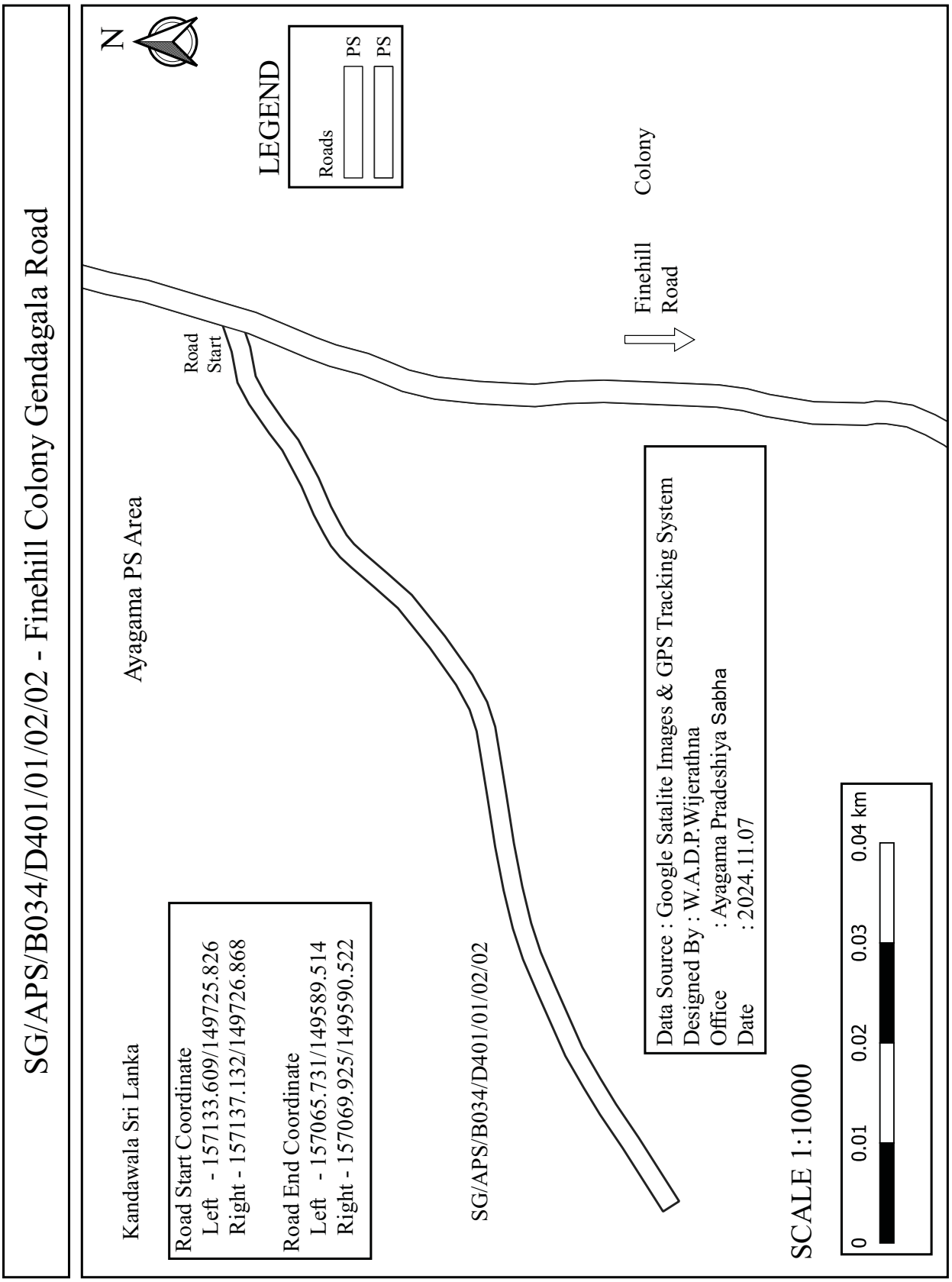
SG/APS/B034/D401/01/02/02 - Finehill Colony Gendagala Road
N
LEGEND
Roads
PS
PS
Colony
Finehill Road
Road Start
Ayagama PS Area
Kandawala Sri Lanka
Road Start Coordinate
Left - 157133.609/149725.826
Right - 157137.132/149726.868
Road End Coordinate
Left - 157065.731/149589.514
Right - 157069.925/149590.522
SG/APS/B034/D401/01/02/02
Data Source : Google Satalite Images & GPS Tracking System
Designed By : W.A.D.P.Wijerathna
Office : Ayagama Pradeshiya Sabha
Date : 2024.11.07
SCALE 1:10000
0
0.01
0.02
0.03
0.04 km

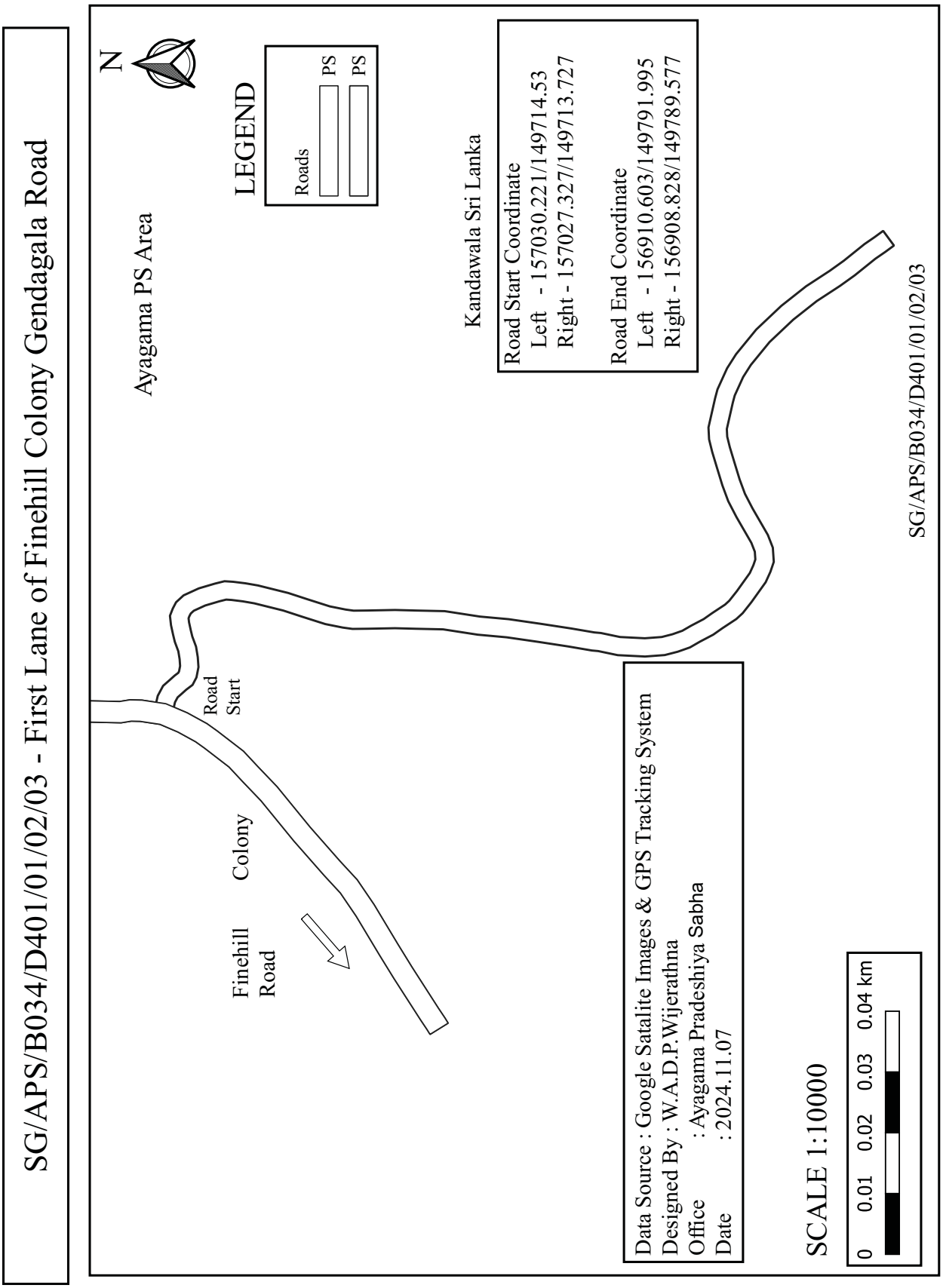
SG/APS/B034/D401/01/02/03 - First Lane of Finehill Colony Gendagala Road
N
LEGEND
Roads
PS
PS
Ayagama PS Area
Kandawala Sri Lanka
Road Start Coordinate
Left - 157030.221/149714.53
Right - 157027.327/149713.727
Road End Coordinate
Left - 156910.603/149791.995
Right - 156908.828/149789.577
SG/APS/B034/D401/01/02/03
Road Start
Finehill Colony Road
Data Source : Google Satalite Images & GPS Tracking System
Designed By : W.A.D.P.Wijerathna
Office : Ayagama Pradeshiya Sabha
Date : 2024.11.07
SCALE 1:10000
0 0.01 0.02 0.03 0.04 km

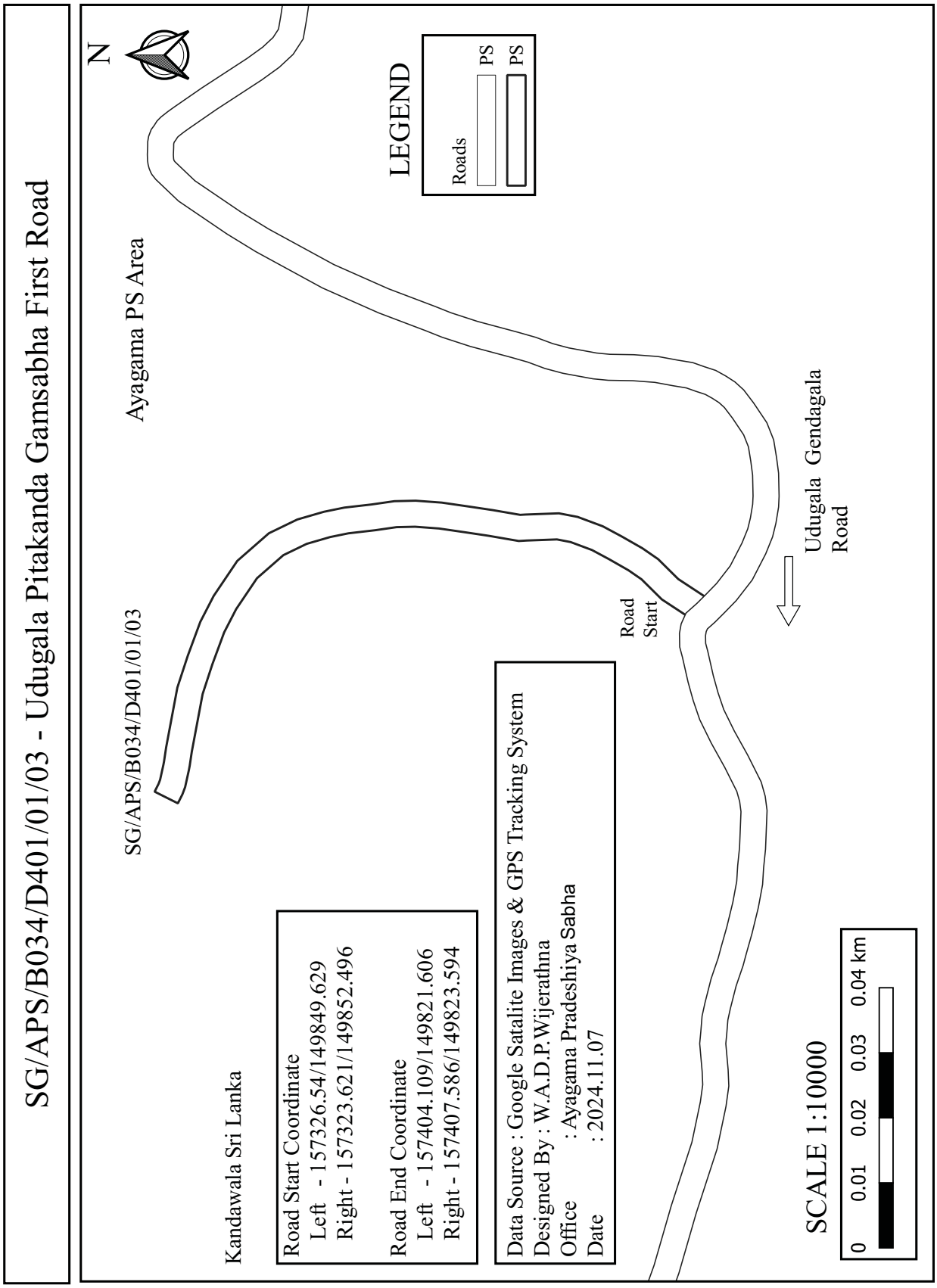
SG/APS/B034/D401/01/03 - Udugala Pitakanda Gamsabha First Road
N
LEGEND
Roads
PS
PS
Ayagama PS Area
SG/APS/B034/D401/01/03
Road Start
Udugala Gendagala Road
Kandawala Sri Lanka
Road Start Coordinate
Left - 157326.54/149849.629
Right - 157323.621/149852.496
Road End Coordinate
Left - 157404.109/149821.606
Right - 157407.586/149823.594
Data Source : Google Satalite Images & GPS Tracking System
Designed By : W.A.D.P.Wijerathna
Office : Ayagama Pradeshiya Sabha
Date : 2024.11.07
SCALE 1:10000
0 0.01 0.02 0.03 0.04 km

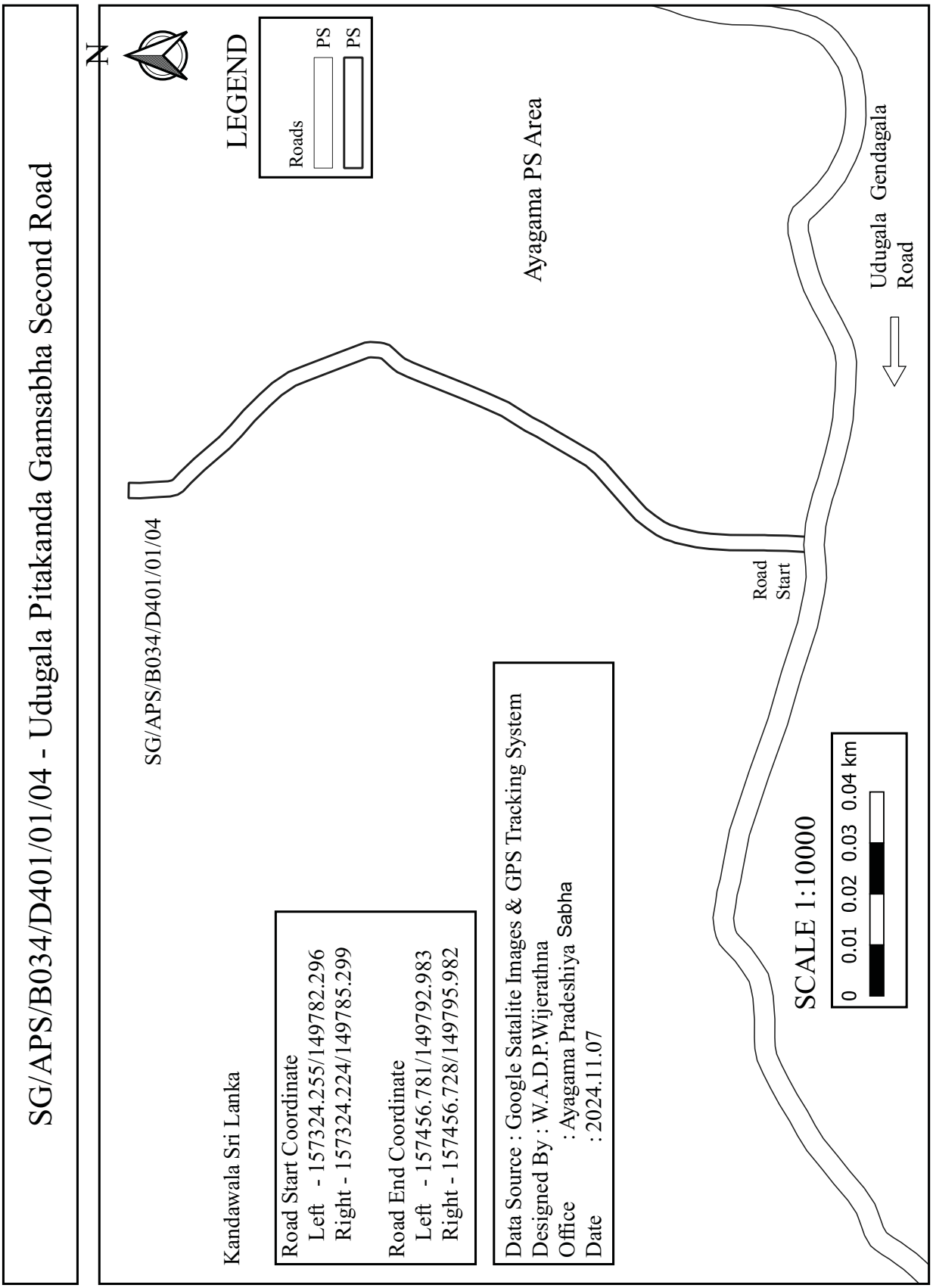
SG/APS/B034/D401/01/04 - Udugala Pitakanda Gamsabha Second Road
N
LEGEND
Roads
PS
PS
Ayagama PS Area
Udugala Gendagala Road
SG/APS/B034/D401/01/04
Road Start
Kandawala Sri Lanka
Road Start Coordinate
Left - 157324.255/149782.296
Right - 157324.224/149785.299
Road End Coordinate
Left - 157456.781/149792.983
Right - 157456.728/149795.982
Data Source : Google Satalite Images & GPS Tracking System
Designed By : W.A.D.P.Wijerathna
Office : Ayagama Pradeshiya Sabha
Date : 2024.11.07
SCALE 1:10000
0 0.01 0.02 0.03 0.04 km

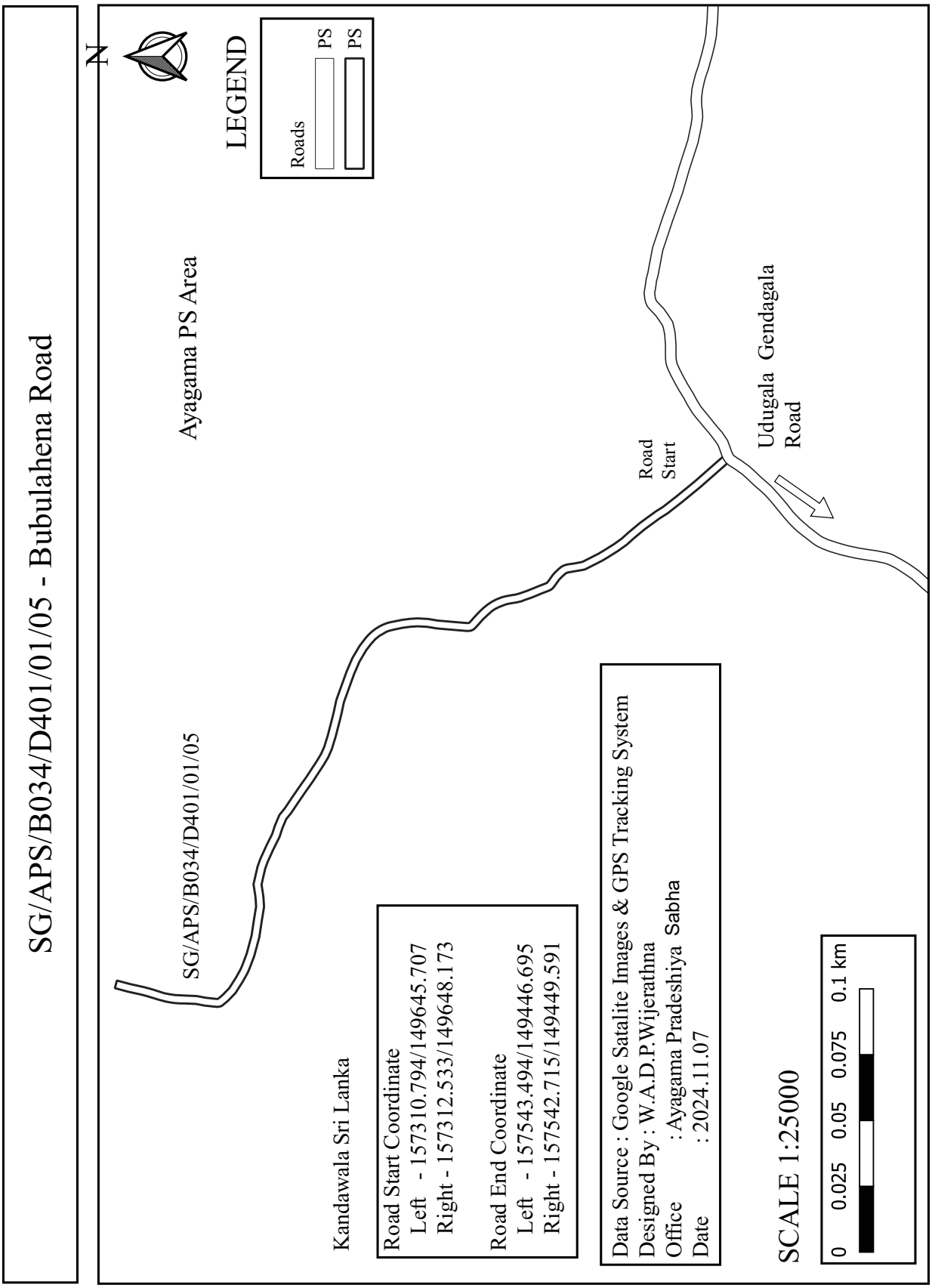
SG/APS/B034/D401/01/05 - Bubulahena Road
N
LEGEND
Roads
PS
PS
Ayagama PS Area
Road Start
Udugala Gendagala Road
SG/APS/B034/D401/01/05
Kandawala Sri Lanka
Road Start Coordinate
Left - 157310.794/149645.707
Right - 157312.533/149648.173
Road End Coordinate
Left - 157543.494/149446.695
Right - 157542.715/149449.591
Data Source : Google Satalite Images & GPS Tracking System
Designed By : W.A.D.P.Wijerathna
Office : Ayagama Pradeshiya Sabha
Date : 2024.11.07
SCALE 1:25000
0 0.025 0.05 0.075 0.1 km

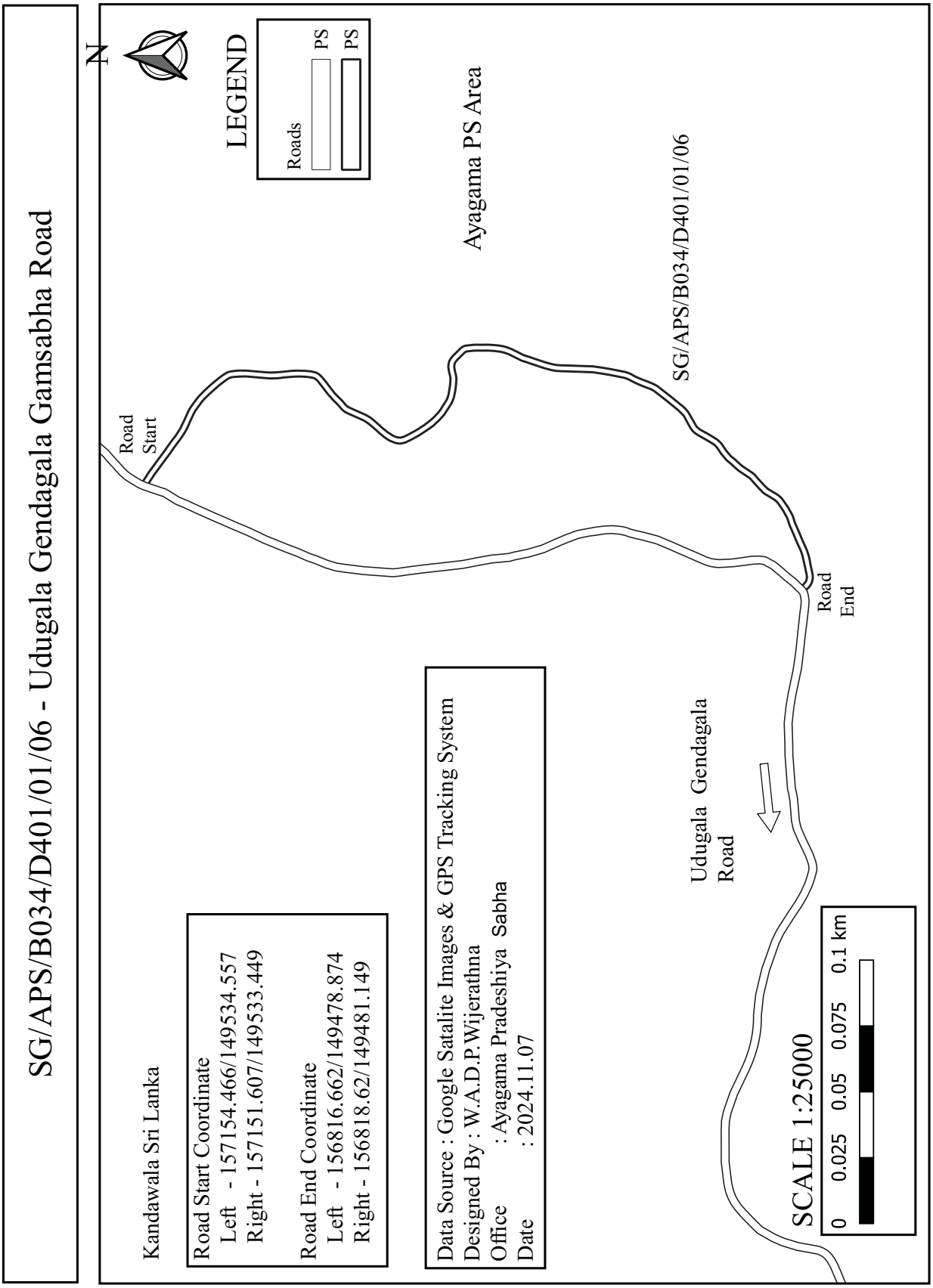
SG/APS/B034/D401/01/06 - Udugala Gendagala Gamsabha Road
N
LEGEND
Roads
PS
PS
Ayagama PS Area
SG/APS/B034/D401/01/06
Road Start
Road End
Udugala Gendagala Road
Kandawala Sri Lanka
Road Start Coordinate
Left - 157154.466/149534.557
Right - 157151.607/149533.449
Road End Coordinate
Left - 156816.662/149478.874
Right - 156818.62/149481.149
Data Source : Google Satalite Images & GPS Tracking System
Designed By : W.A.D.P.Wijerathna
Office : Ayagama Pradeshiya Sabha
Date : 2024.11.07
SCALE 1:25000
0 0.025 0.05 0.075 0.1 km

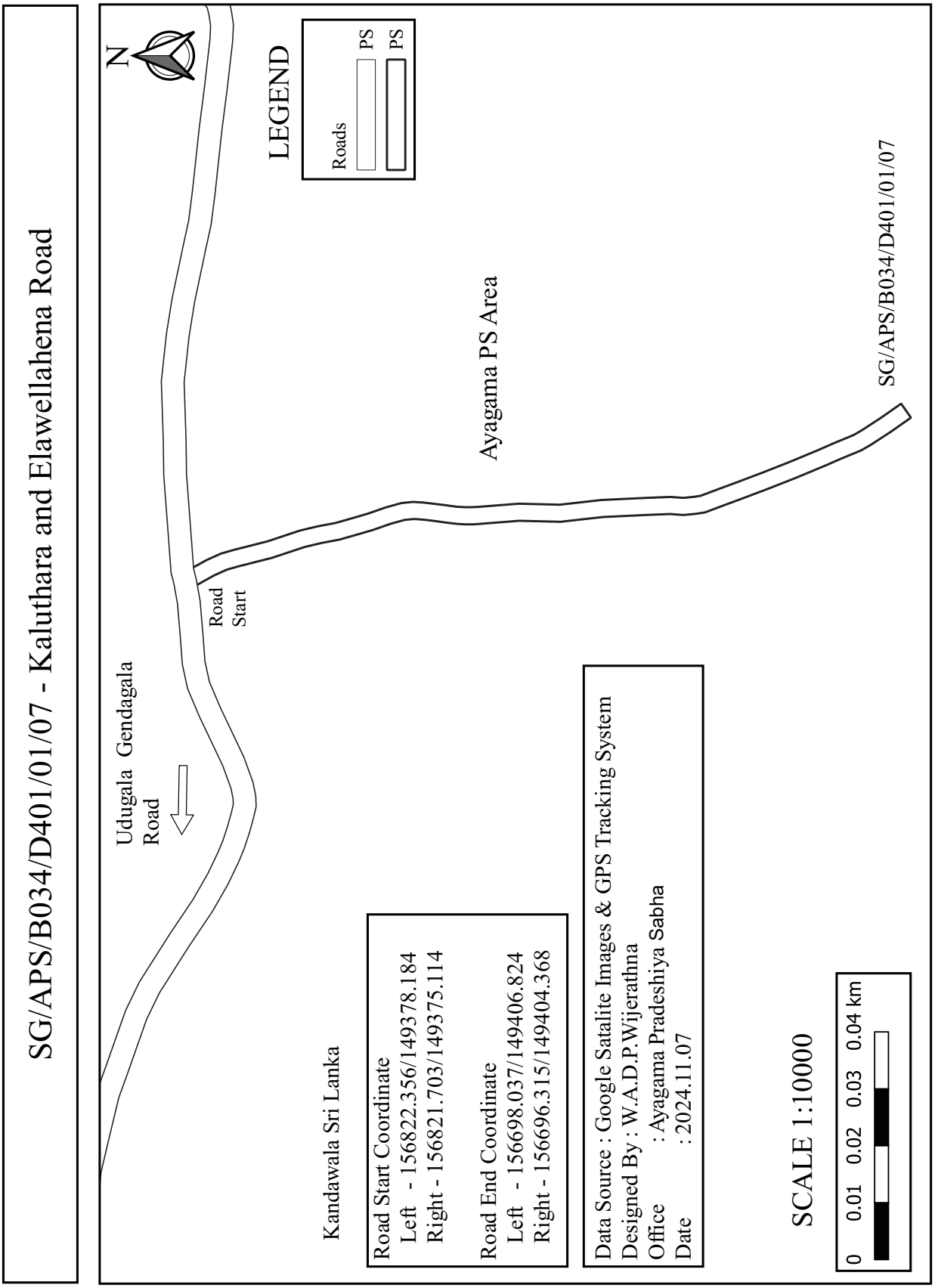
SG/APS/B034/D401/01/07 - Kaluthara and Elawellahena Road
N
LEGEND
Roads
PS
PS
Ayagama PS Area
SG/APS/B034/D401/01/07
Road Start
Udugala Gendagala Road
Kandawala Sri Lanka
Road Start Coordinate
Left - 156822.356/149378.184
Right - 156821.703/149375.114
Road End Coordinate
Left - 156698.037/149406.824
Right - 156696.315/149404.368
Data Source : Google Satalite Images & GPS Tracking System
Designed By : W.A.D.P.Wijerathna
Office : Ayagama Pradeshiya Sabha
Date : 2024.11.07
SCALE 1:10000
0 0.01 0.02 0.03 0.04 km

SG/APS/B034/D401/01/08 - First Lane of Udugala Gendagala Road

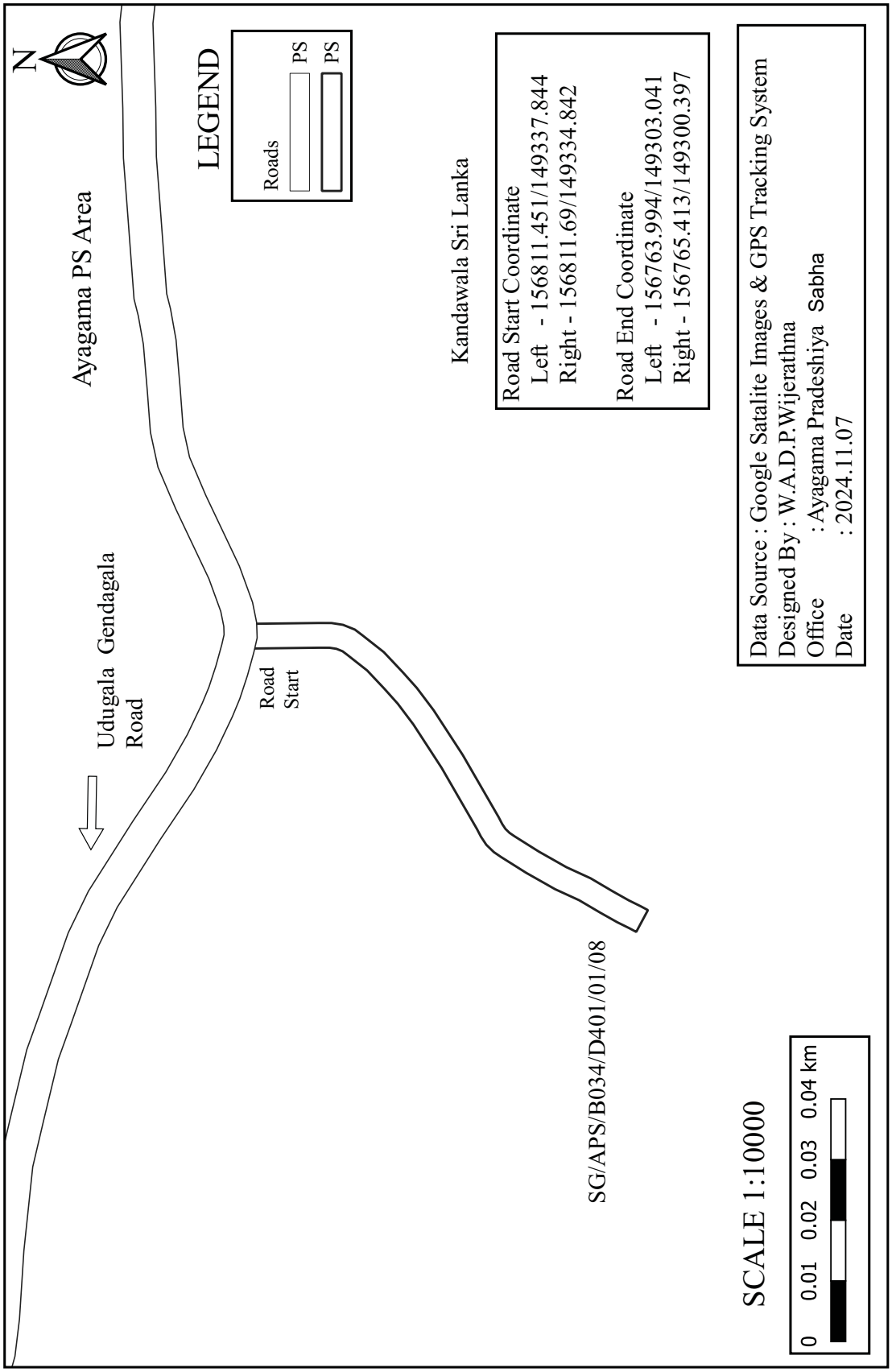

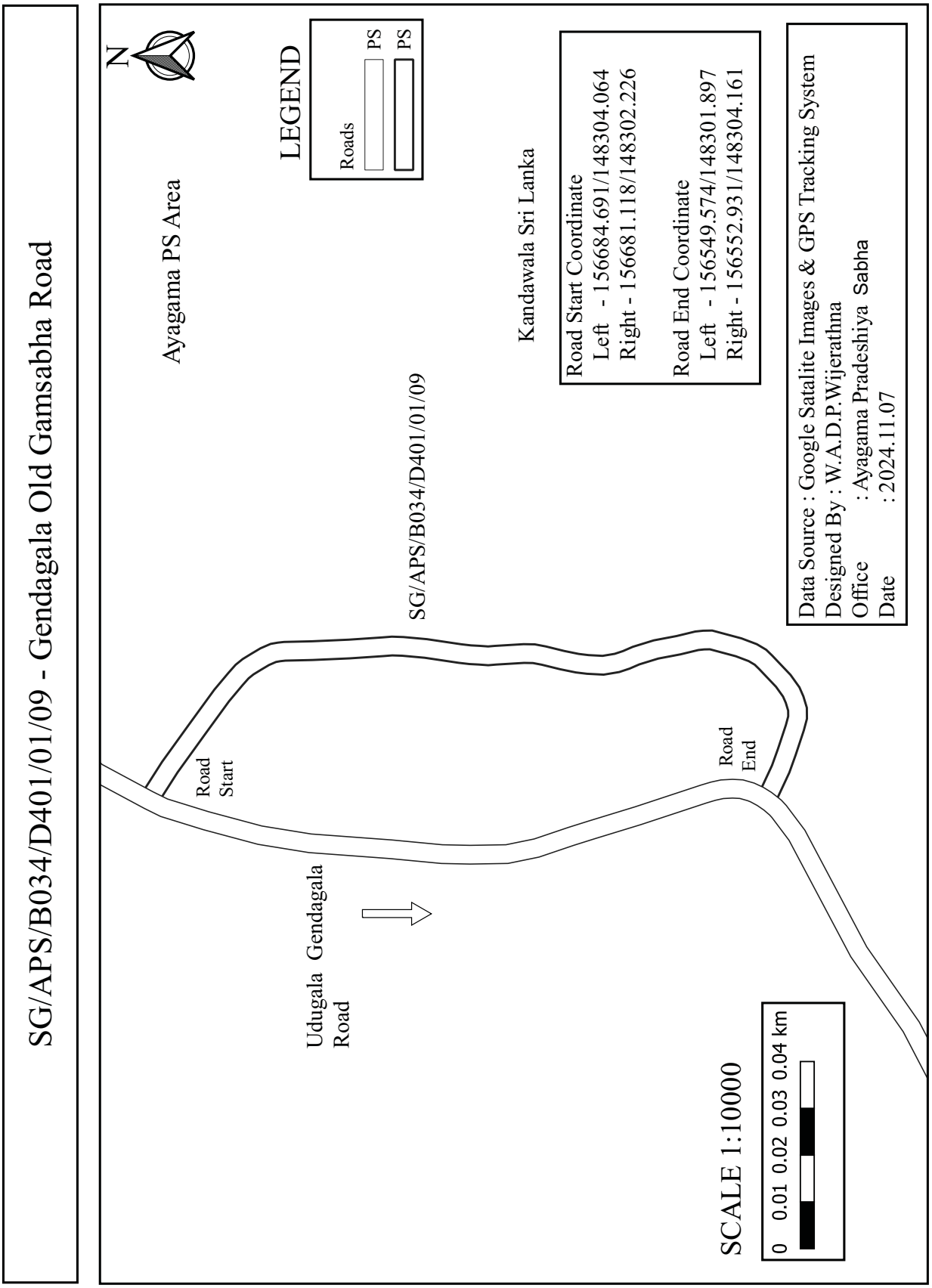
SG/APS/B034/D401/01/09 - Gendagala Old Gamsabha Road
N
Ayagama PS Area
LEGEND
Roads
PS
PS
Kandawala Sri Lanka
Road Start Coordinate
Left - 156684.691/148304.064
Right - 156681.118/148302.226
Road End Coordinate
Left - 156549.574/148301.897
Right - 156552.931/148304.161
Data Source : Google Satalite Images & GPS Tracking System
Designed By : W.A.D.P.Wijerathna
Office : Ayagama Pradeshiya Sabha
Date : 2024.11.07
SG/APS/B034/D401/01/09
Road Start
Road End
Udugala Gendagala Road
SCALE 1:10000
0 0.01 0.02 0.03 0.04 km

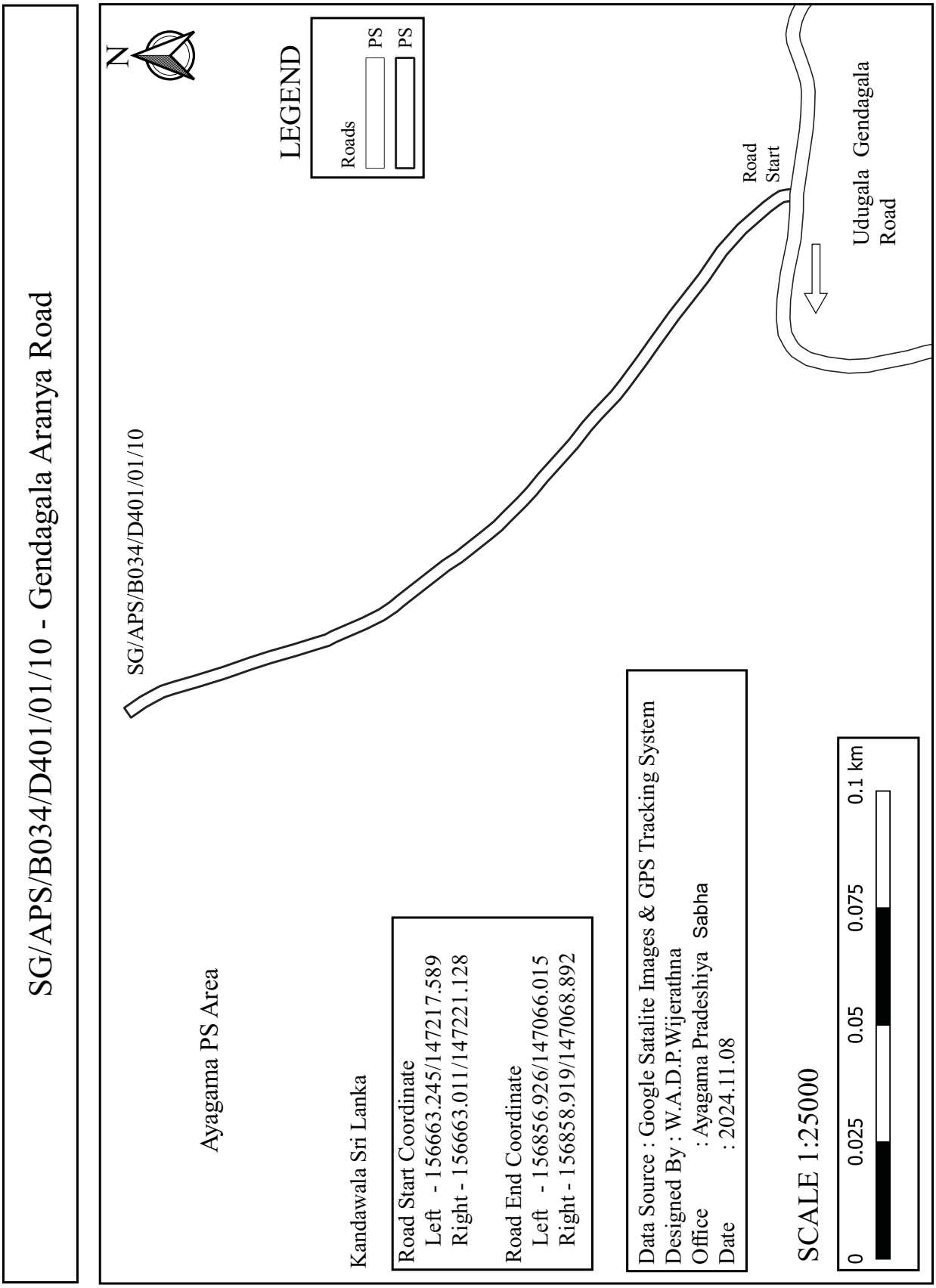
SG/APS/B034/D401/01/10 - Gendagala Aranya Road
N
LEGEND
Roads
PS
PS
SG/APS/B034/D401/01/10
Road Start
Udugala Gendagala Road
Ayagama PS Area
Kandawala Sri Lanka
Road Start Coordinate
Left - 156663.245/147217.589
Right - 156663.011/147221.128
Road End Coordinate
Left - 156856.926/147066.015
Right - 156858.919/147068.892
Data Source : Google Satalite Images & GPS Tracking System
Designed By : W.A.D.P.Wijerathna
Office : Ayagama Pradeshiya Sabha
Date : 2024.11.08
SCALE 1:25000
0
0.025
0.05
0.075
0.1 km

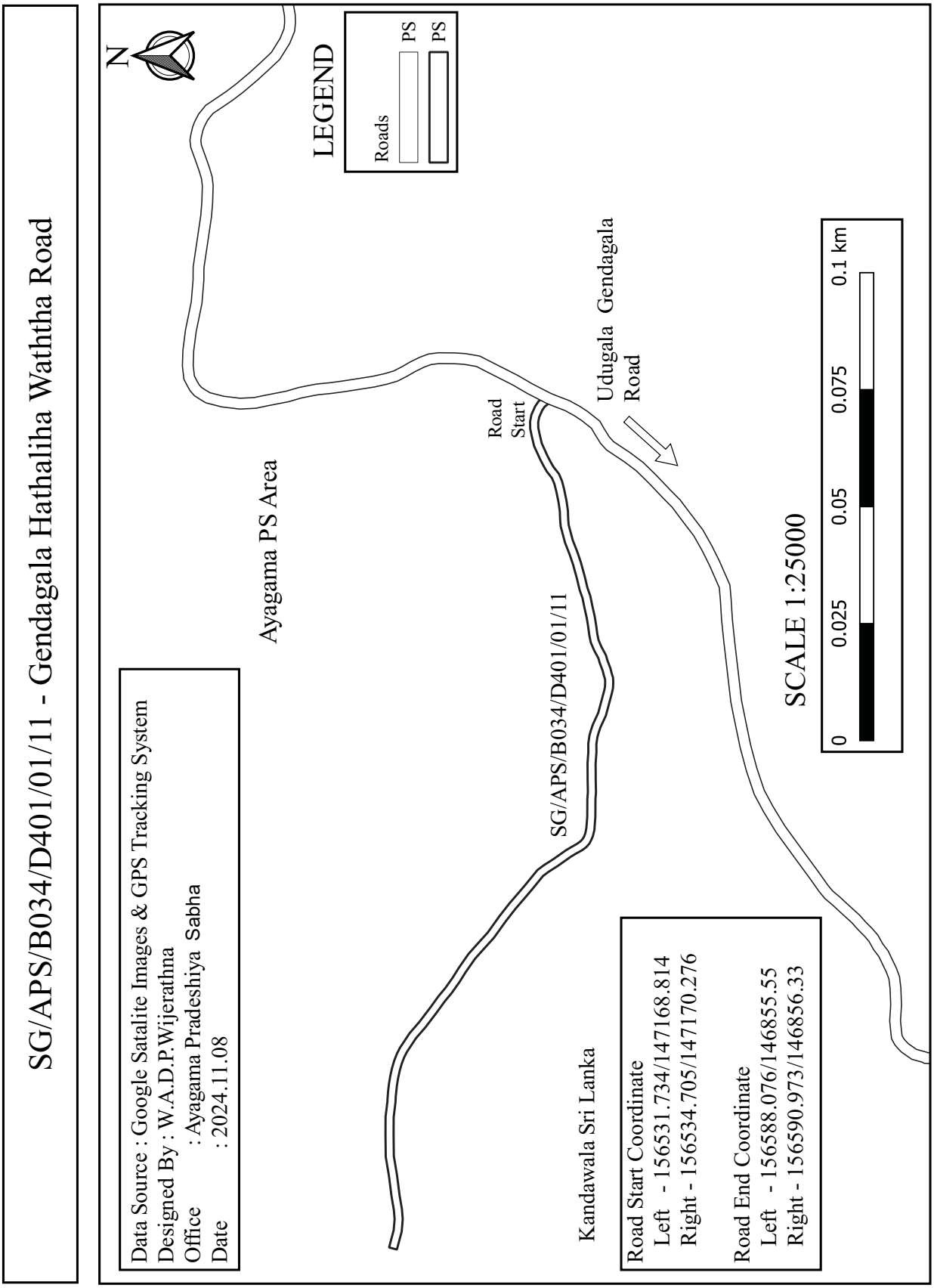
SG/APS/B034/D401/01/11 - Gendagala Hathaliha Waththa Road
N
LEGEND
Roads
PS
PS
Ayagama PS Area
Road Start
Udugala Road
Gendagala
SG/APS/B034/D401/01/11
Kandawala Sri Lanka
SCALE 1:25000
0
0.025
0.05
0.075
0.1 km
Data Source : Google Satalite Images & GPS Tracking System
Designed By : W.A.D.P.Wijerathna
Office : Ayagama Pradeshiya Sabha
Date : 2024.11.08
Road Start Coordinate
Left - 156531.734/147168.814
Right - 156534.705/147170.276
Road End Coordinate
Left - 156588.076/146855.55
Right - 156590.973/146856.33

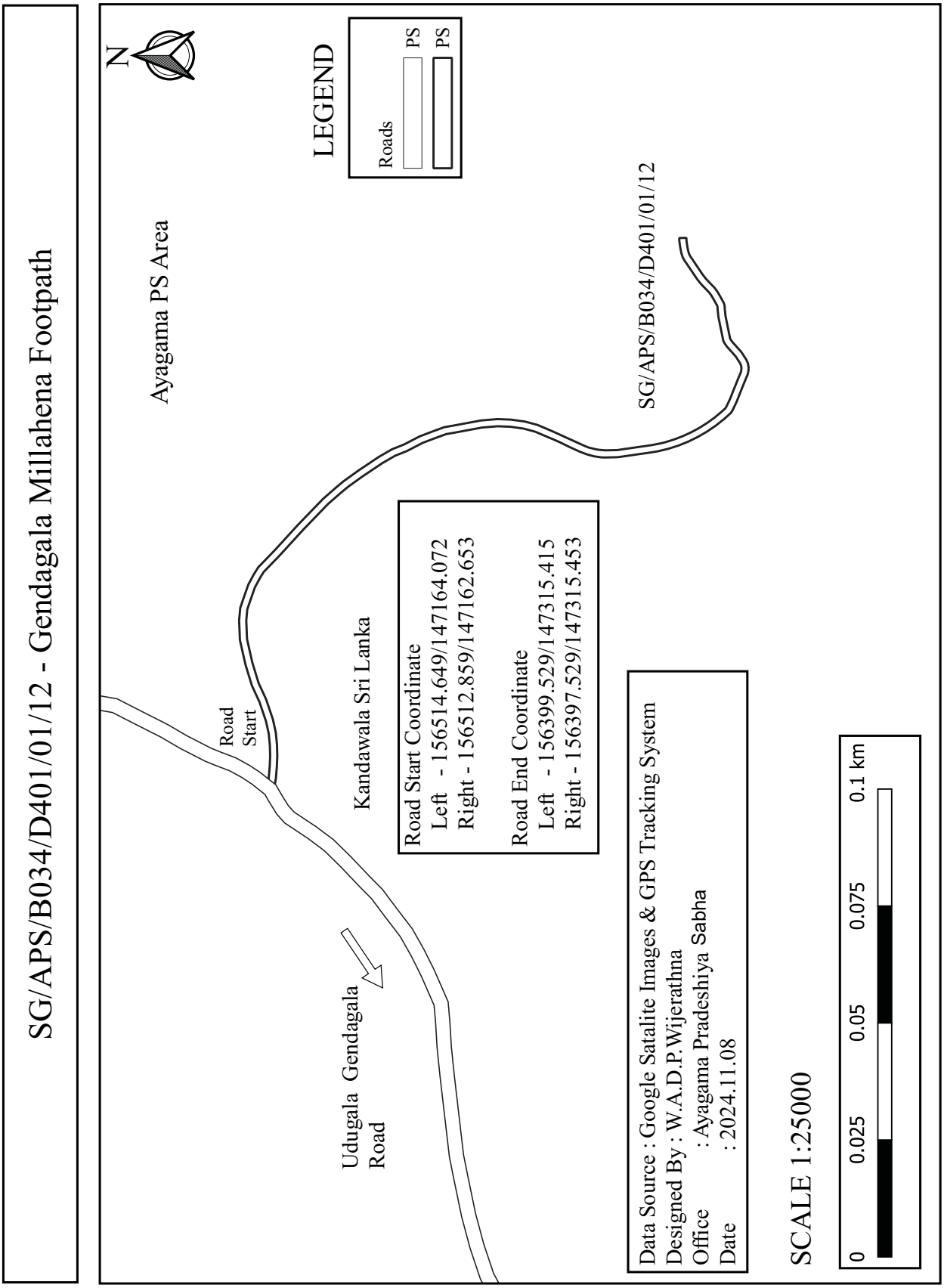
SG/APS/B034/D401/01/12 - Gendagala Millahena Footpath
N
LEGEND
Roads
PS
PS
Ayagama PS Area
SG/APS/B034/D401/01/12
Road Start Coordinate
Left - 156514.649/147164.072
Right - 156512.859/147162.653
Road End Coordinate
Left - 156399.529/147315.415
Right - 156397.529/147315.453
Road Start
Kandawala Sri Lanka
Udugala Gendagala Road
Data Source : Google Satalite Images & GPS Tracking System
Designed By : W.A.D.P.Wijerathna
Office : Ayagama Pradeshiya Sabha
Date : 2024.11.08
SCALE 1:25000
0
0.025
0.05
0.075
0.1 km

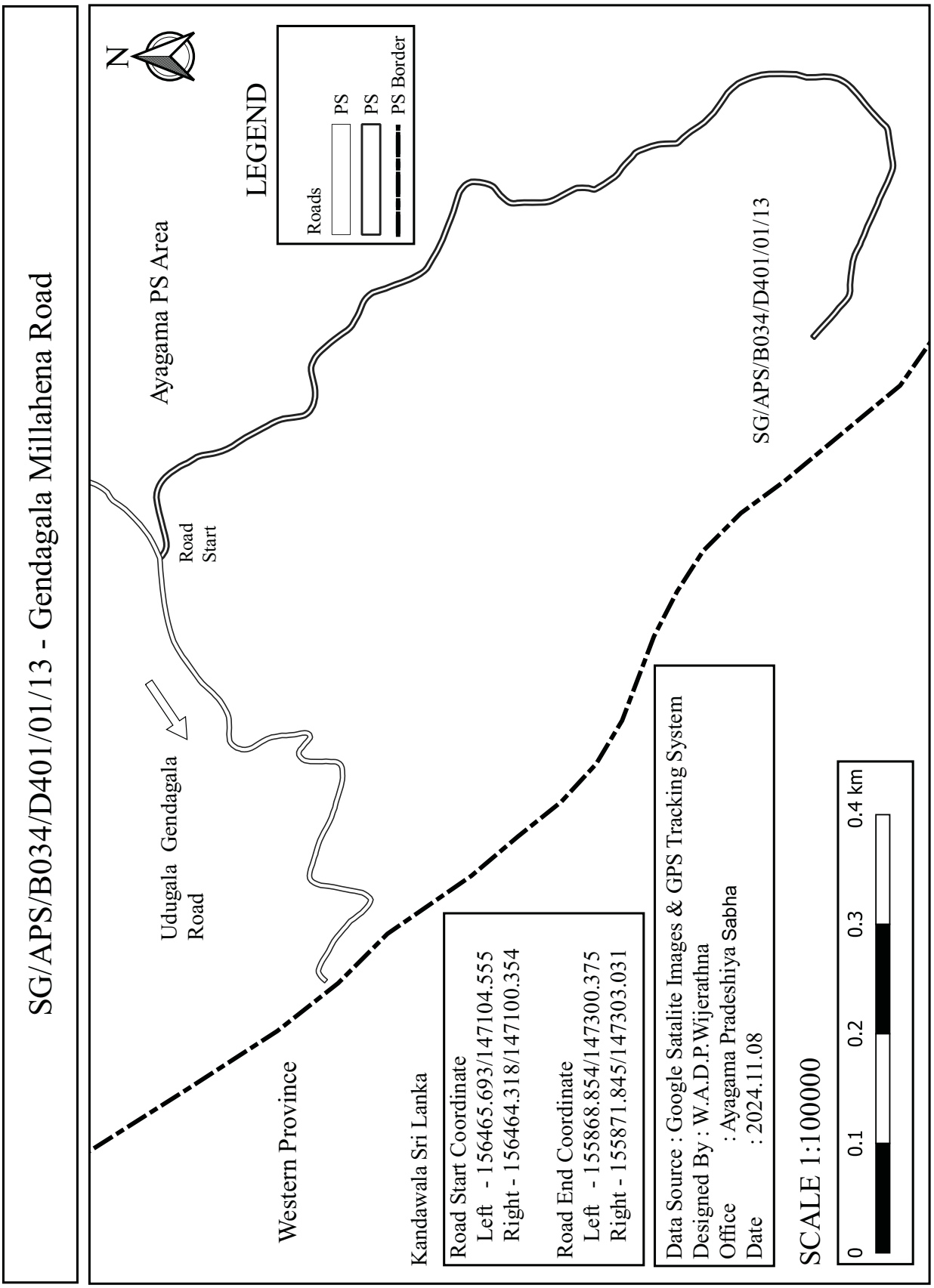
SG/APS/B034/D401/01/13 - Gendagala Millahena Road
N
LEGEND
Roads
PS
PS
PS Border
Ayagama PS Area
Road Start
SG/APS/B034/D401/01/13
Udugala Gendagala Road
Western Province
Kandawala Sri Lanka
Road Start Coordinate
Left - 156465.693/147104.555
Right - 156464.318/147100.354
Road End Coordinate
Left - 155868.854/147300.375
Right - 155871.845/147303.031
Data Source : Google Satalite Images & GPS Tracking System
Designed By : W.A.D.P.Wijerathna
Office : Ayagama Pradeshiya Sabha
Date : 2024.11.08
SCALE 1:100000
0
0.1
0.2
0.3
0.4 km

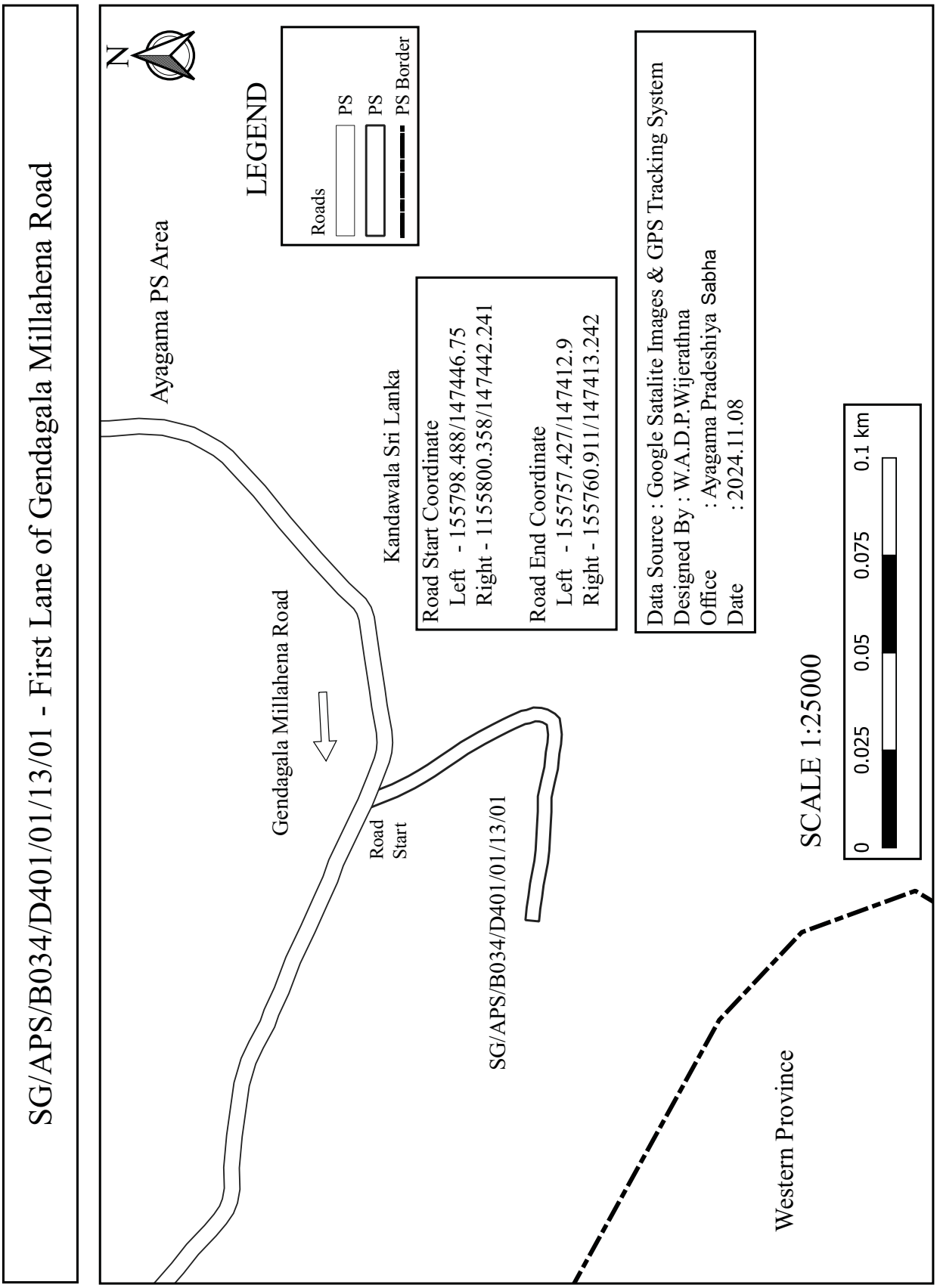
SG/APS/B034/D401/01/13/01 - First Lane of Gendagala Millahena Road
N
LEGEND
Roads
PS
PS
PS Border
Ayagama PS Area
Kandawala Sri Lanka
Road Start Coordinate
Left - 155798.488/147446.75
Right - 1155800.358/147442.241
Road End Coordinate
Left - 155757.427/147412.9
Right - 155760.911/147413.242
Data Source : Google Satalite Images & GPS Tracking System
Designed By : W.A.D.P.Wijerathna
Office : Ayagama Pradeshiya Sabha
Date : 2024.11.08
Gendagala Millahena Road
Road Start
SG/APS/B034/D401/01/13/01
SCALE 1:25000
0 0.025 0.05 0.075 0.1 km
Western Province

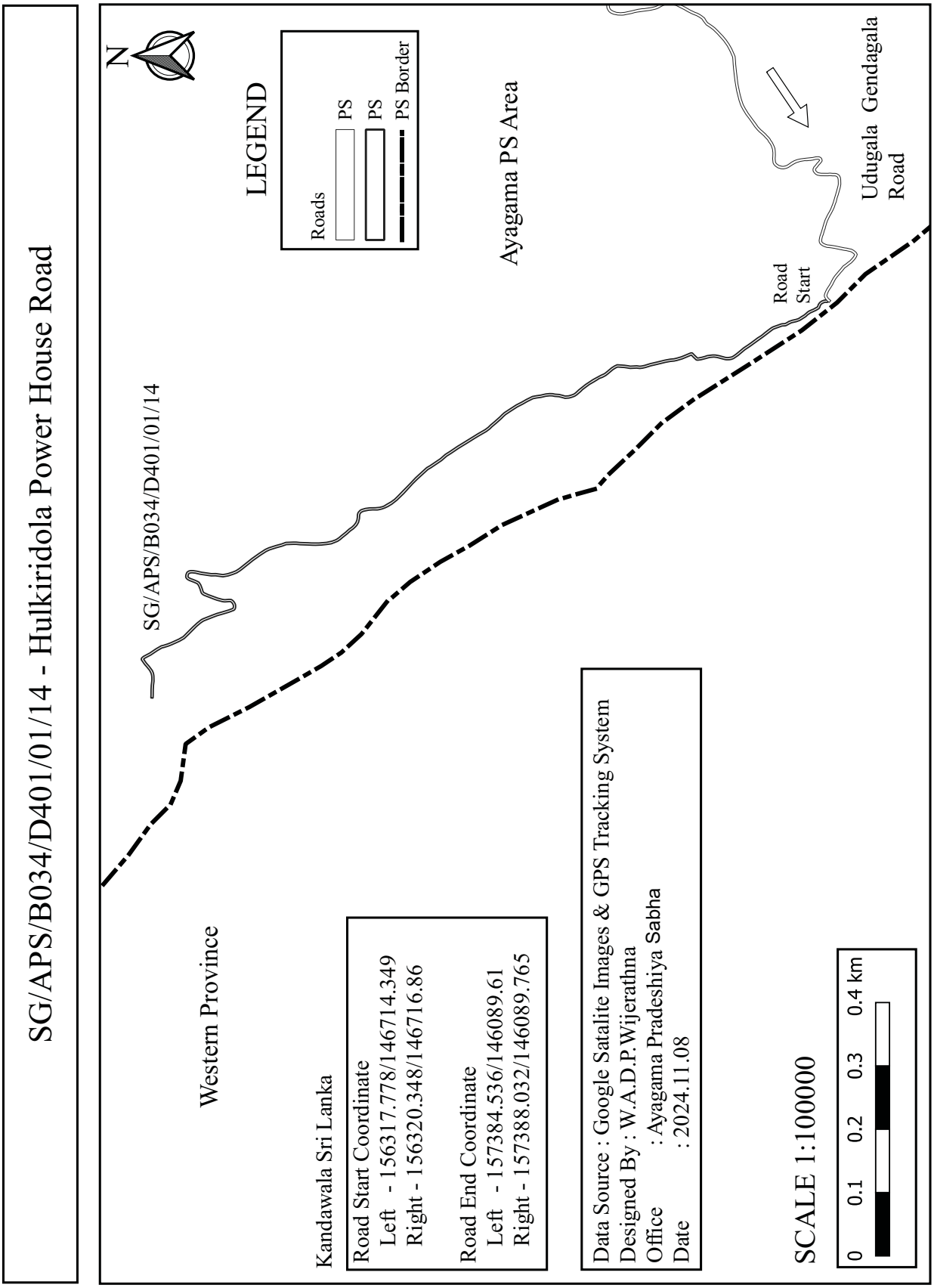
SG/APS/B034/D401/01/14 - Hulkiridola Power House Road
N
LEGEND
Roads
PS
PS
PS Border
Ayagama PS Area
Udugala Gendagala Road
Road Start
SG/APS/B034/D401/01/14
Western Province
Kandawala Sri Lanka
Road Start Coordinate
Left - 156317.778/146714.349
Right - 156320.348/146716.86
Road End Coordinate
Left - 157384.536/146089.61
Right - 157388.032/146089.765
Data Source : Google Satalite Images & GPS Tracking System
Designed By : W.A.D.P.Wijerathna
Office : Ayagama Pradeshiya Sabha
Date : 2024.11.08
SCALE 1:100000
0 0.1 0.2 0.3 0.4 km

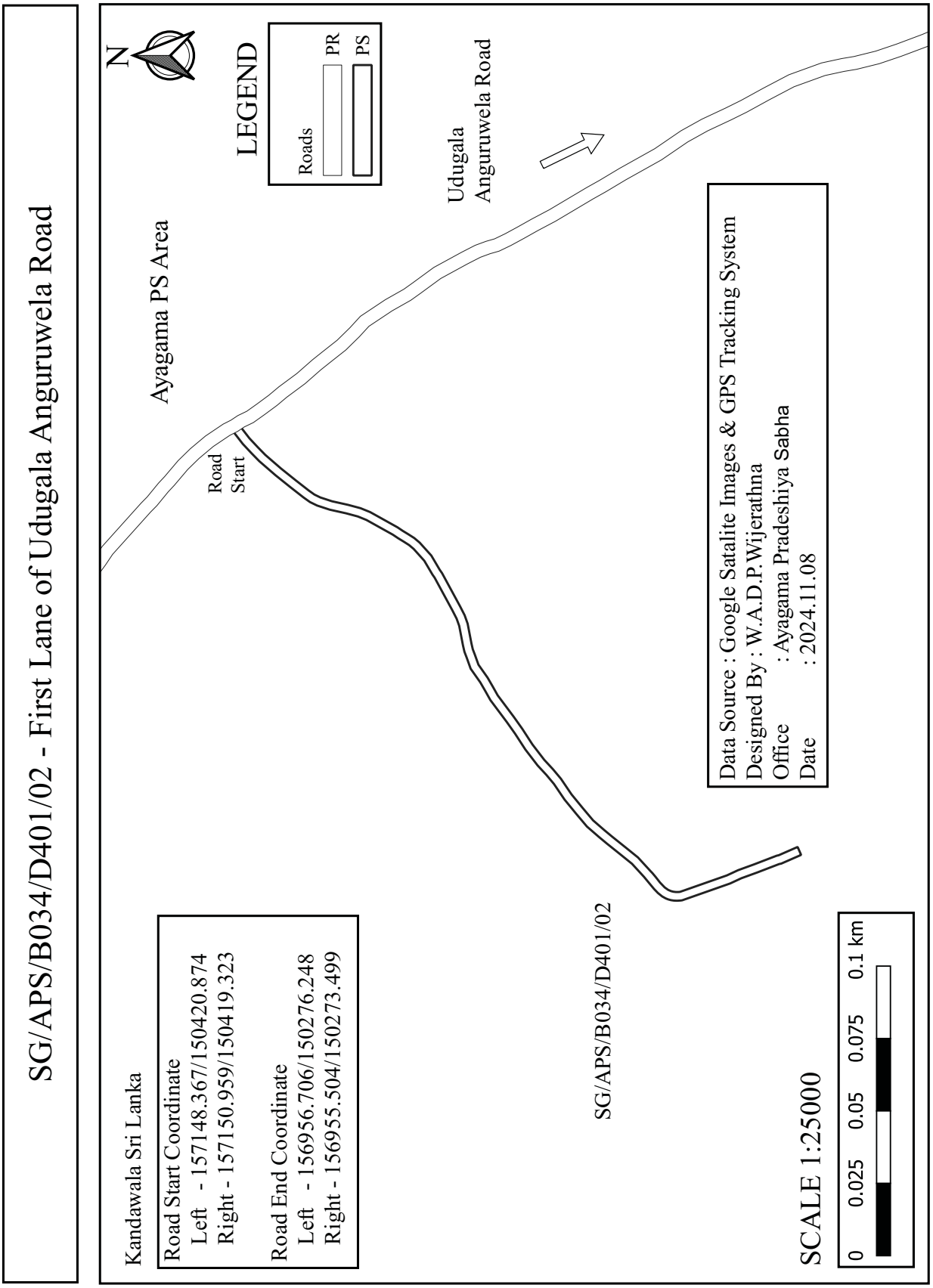
SG/APS/B034/D401/02 - First Lane of Udugala Anguruwela Road
N
LEGEND
Roads
PR
PS
Udugala
Anguruwela Road
Ayagama PS Area
Road
Start
Data Source : Google Satalite Images & GPS Tracking System
Designed By : W.A.D.P.Wijerathna
Office : Ayagama Pradeshiya Sabha
Date : 2024.11.08
Kandawala Sri Lanka
Road Start Coordinate
Left - 157148.367/150420.874
Right - 157150.959/150419.323
Road End Coordinate
Left - 156956.706/150276.248
Right - 156955.504/150273.499
SG/APS/B034/D401/02
SCALE 1:25000
0 0.025 0.05 0.075 0.1 km

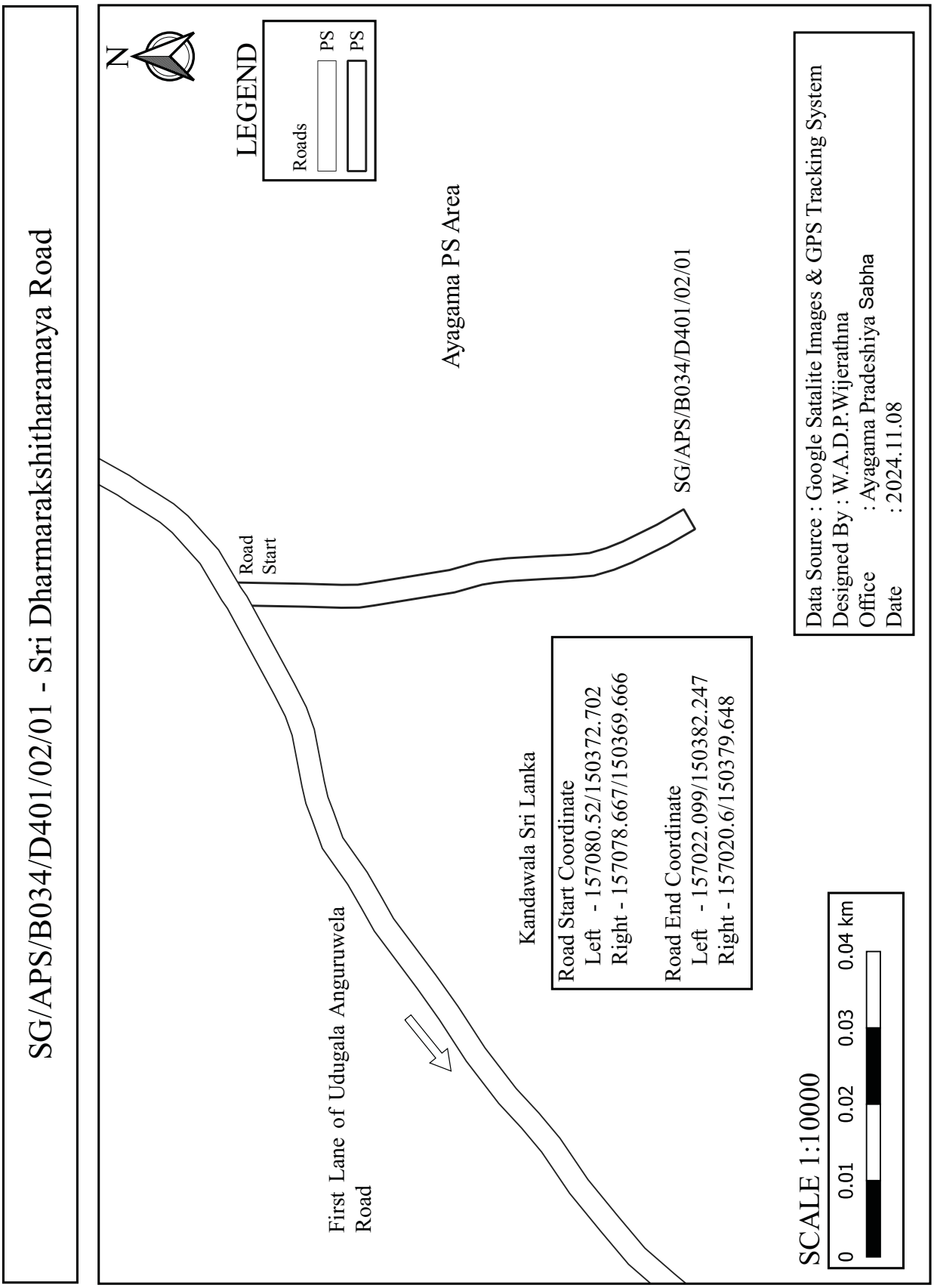
SG/APS/B034/D401/02/01 - Sri Dharmarakshitharamaya Road
N
LEGEND
Roads
PS
PS
Ayagama PS Area
SG/APS/B034/D401/02/01
Road Start
Kandawala Sri Lanka
Road Start Coordinate
Left - 157080.52/150372.702
Right - 157078.667/150369.666
Road End Coordinate
Left - 157022.099/150382.247
Right - 157020.6/150379.648
First Lane of Udugala Anguruwela Road
Data Source : Google Satalite Images & GPS Tracking System
Designed By : W.A.D.P.Wijerathna
Office : Ayagama Pradeshiya Sabha
Date : 2024.11.08
SCALE 1:10000
0 0.01 0.02 0.03 0.04 km

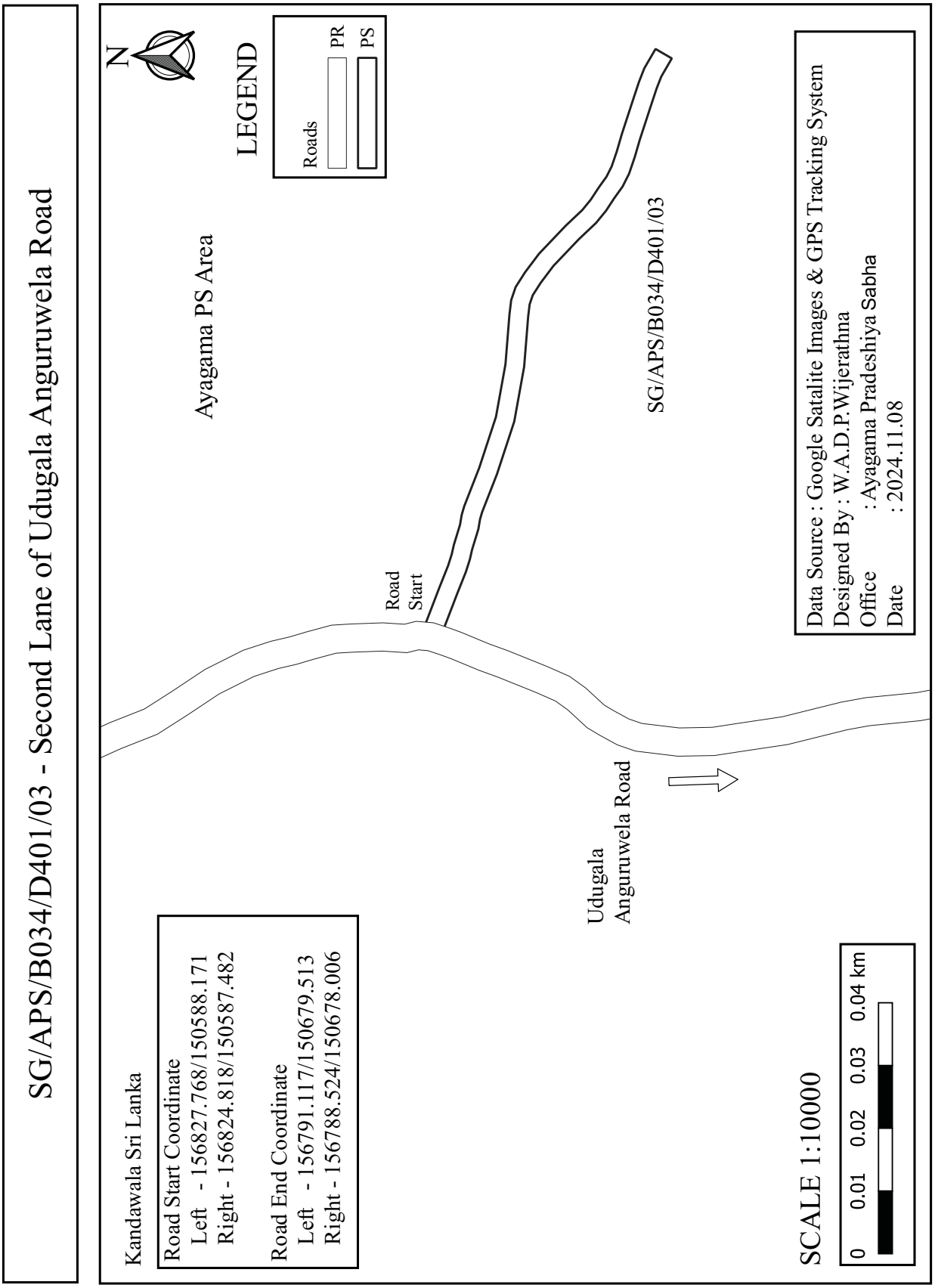
SG/APS/B034/D401/03 - Second Lane of Udugala Anguruwela Road
N
LEGEND
Roads
PR
PS
Ayagama PS Area
SG/APS/B034/D401/03
Road
Start
Udugala
Anguruwela Road
Data Source : Google Satalite Images & GPS Tracking System
Designed By : W.A.D.P.Wijerathna
Office : Ayagama Pradeshiya Sabha
Date : 2024.11.08
Kandawala Sri Lanka
Road Start Coordinate
Left - 156827.768/150588.171
Right - 156824.818/150587.482
Road End Coordinate
Left - 156791.117/150679.513
Right - 156788.524/150678.006
SCALE 1:10000
0 0.01 0.02 0.03 0.04 km

SG/APS/B034/D401/04 - First Road of Anguruwela Finehill Waththa

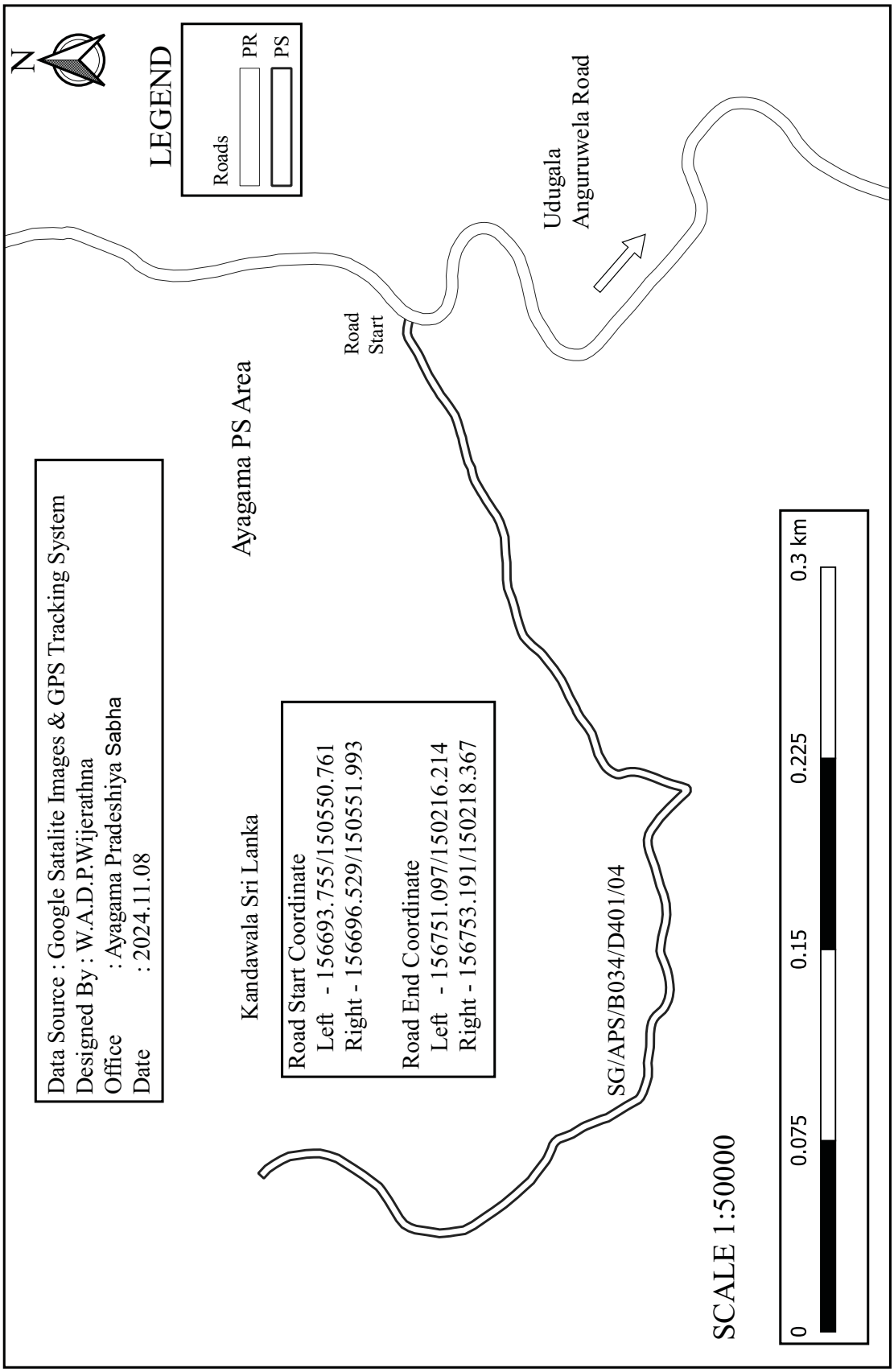

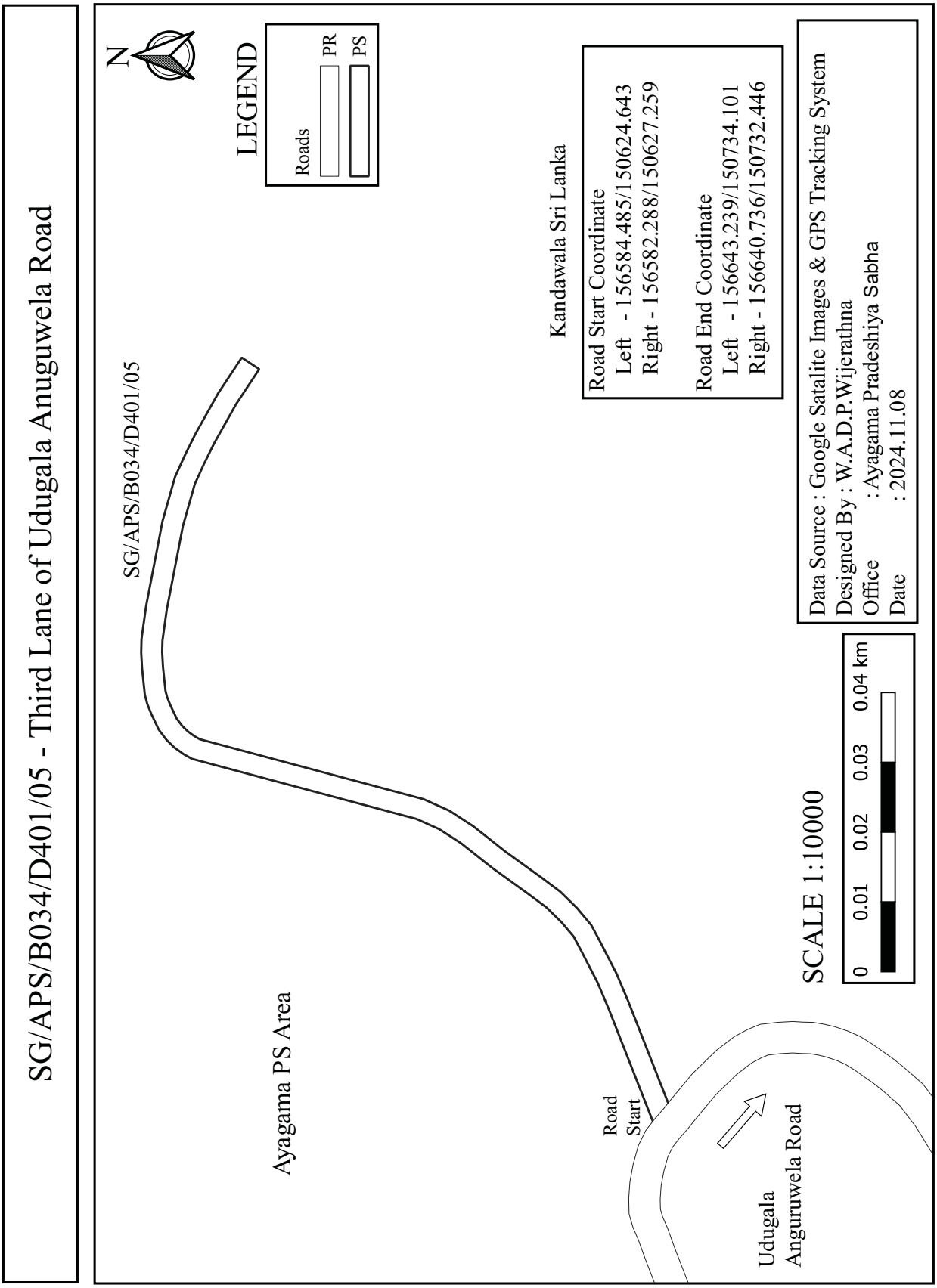
SG/APS/B034/D401/05 - Third Lane of Udugala Anuguwela Road
N
LEGEND
Roads
PR
PS
SG/APS/B034/D401/05
Kandawala Sri Lanka
Road Start Coordinate
Left - 156584.485/150624.643
Right - 156582.288/150627.259
Road End Coordinate
Left - 156643.239/150734.101
Right - 156640.736/150732.446
Data Source : Google Satalite Images & GPS Tracking System
Designed By : W.A.D.P.Wijerathna
Office : Ayagama Pradeshiya Sabha
Date : 2024.11.08
SCALE 1:10000
0 0.01 0.02 0.03 0.04 km
Ayagama PS Area
Road Start
Udugala Anguruwela Road

SG/APS/B034/D401/06 - Handunkanda Batahena Road

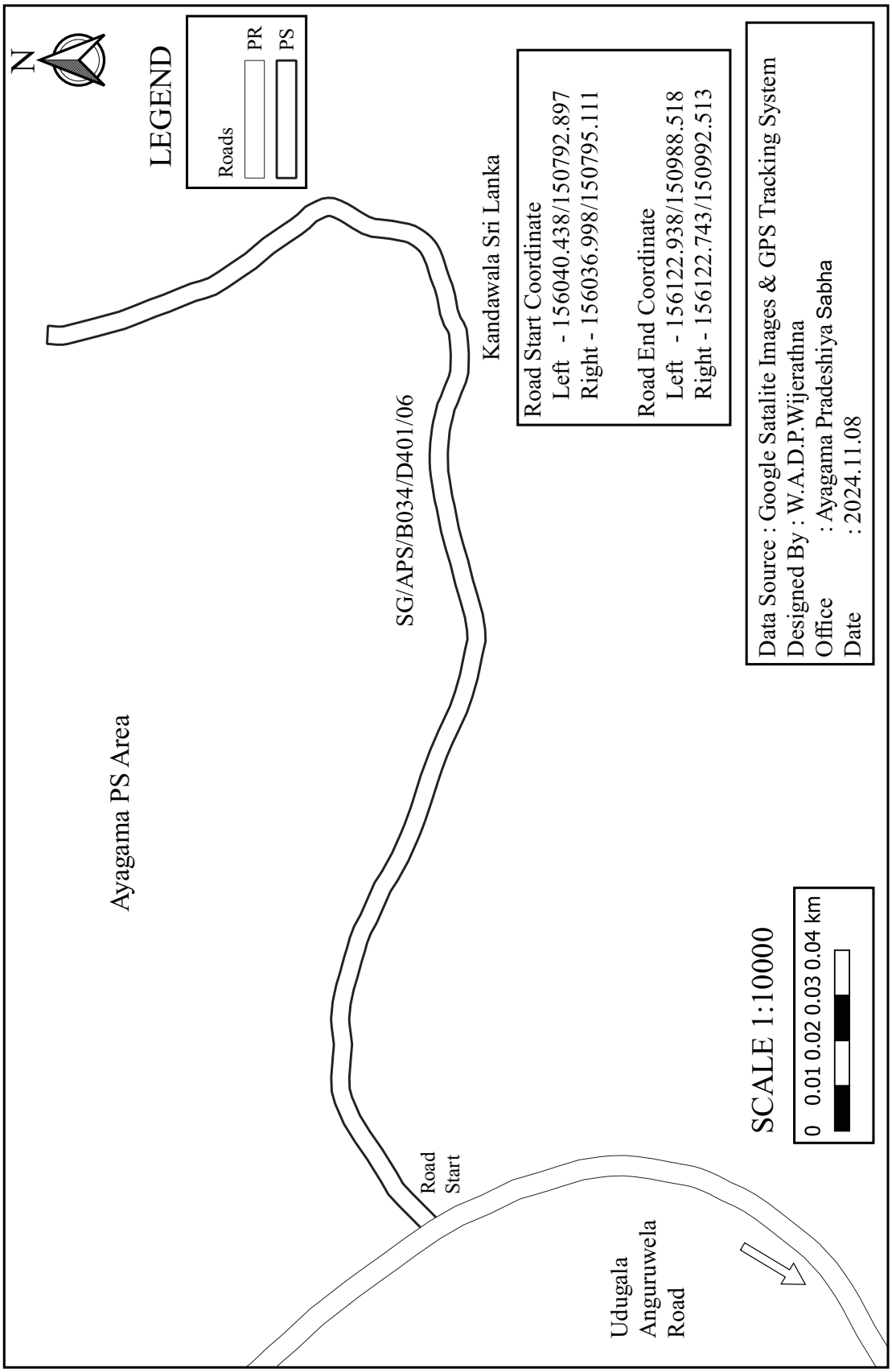

SG/APS/B034/D401/06/01 - First Lane of Handunkanda Batahena Road

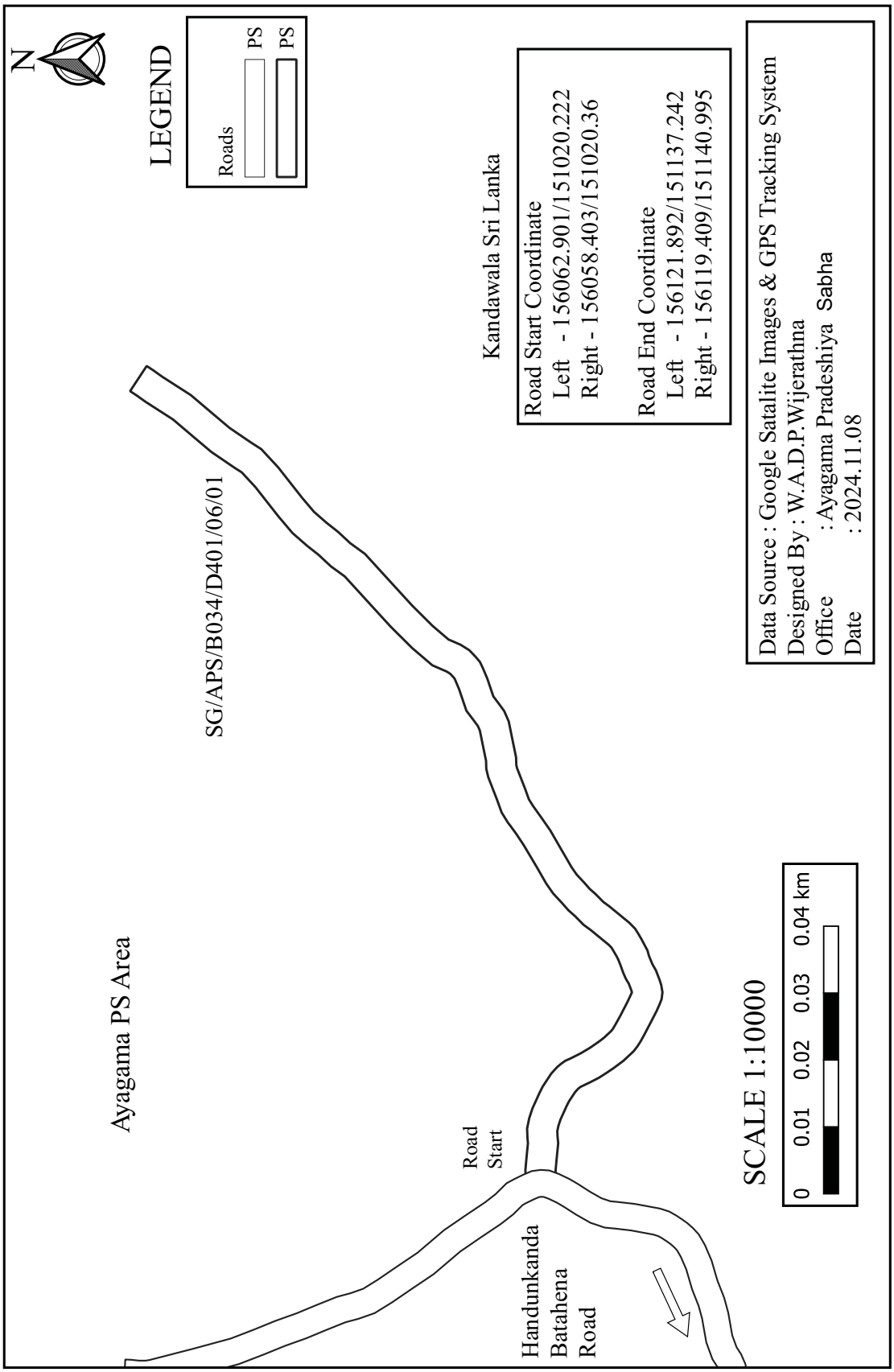

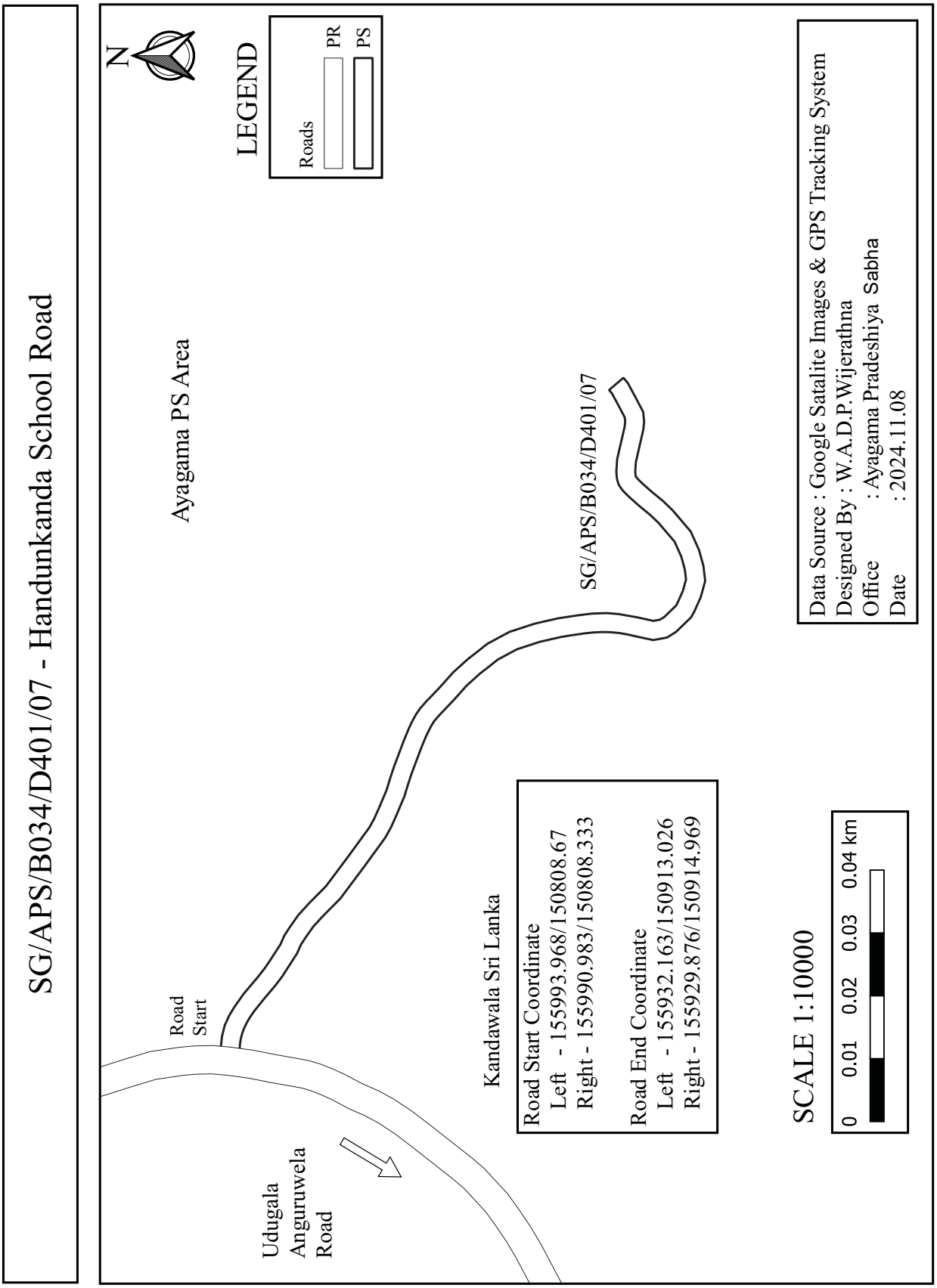
SG/APS/B034/D401/07 - Handunkanda School Road
N
LEGEND
Roads
PR
PS
Ayagama PS Area
SG/APS/B034/D401/07
Data Source : Google Satalite Images & GPS Tracking System
Designed By : W.A.D.P.Wijerathna
Office : Ayagama Pradeshiya Sabha
Date : 2024.11.08
Road Start
Kandawala Sri Lanka
Road Start Coordinate
Left - 155993.968/150808.67
Right - 155990.983/150808.333
Road End Coordinate
Left - 155932.163/150913.026
Right - 155929.876/150914.969
SCALE 1:10000
0 0.01 0.02 0.03 0.04 km
Udugala Anguruwela Road

SG/APS/B034/D401/08 - First Lane of Handunkanda

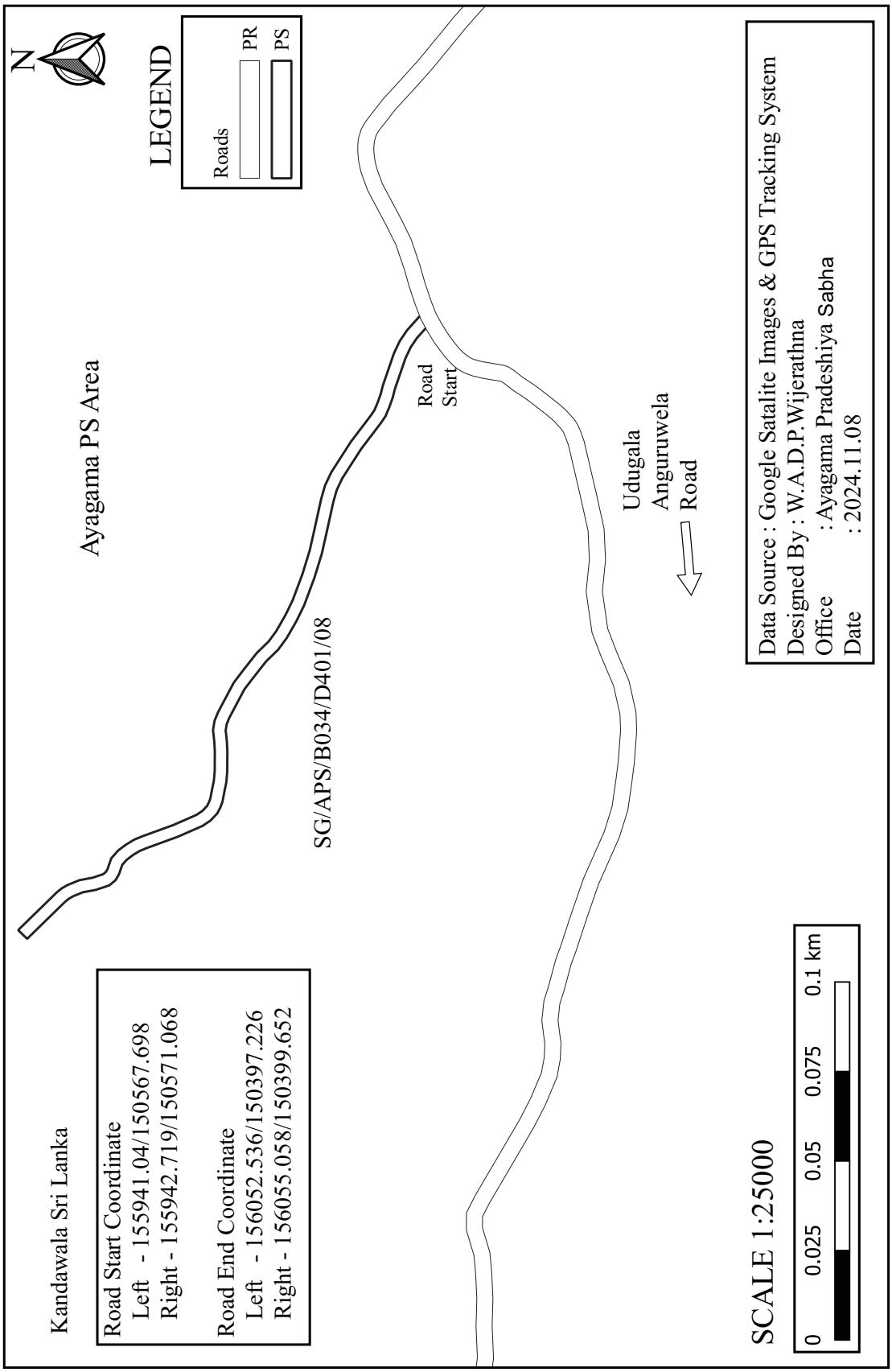

SG/APS/B034/D401/09 - Second Road of Anguruwela Finehill Waththa

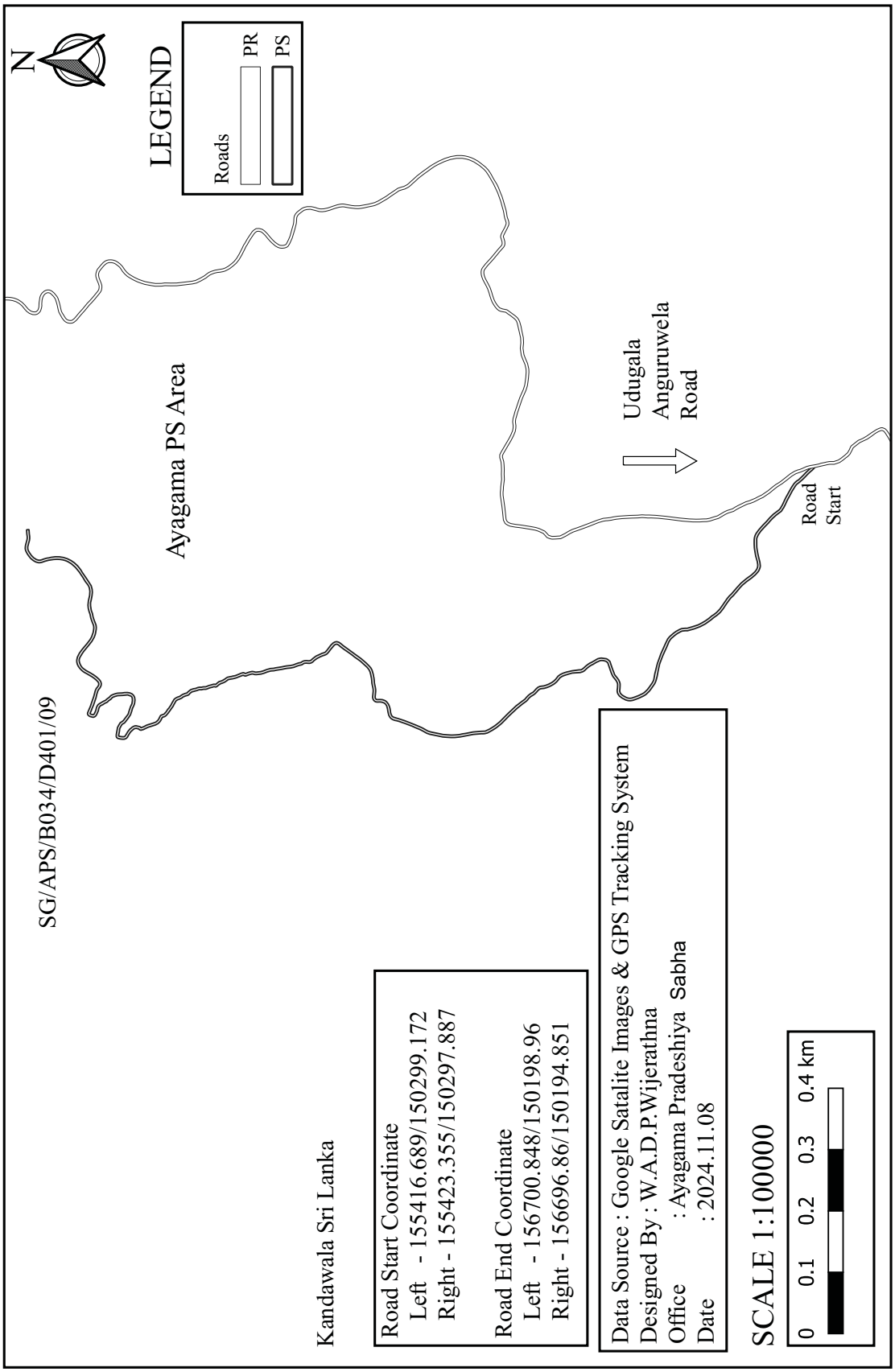

SG/APS/B034/D401/10 - Fourth Lane of Udugala Anguruwela Road

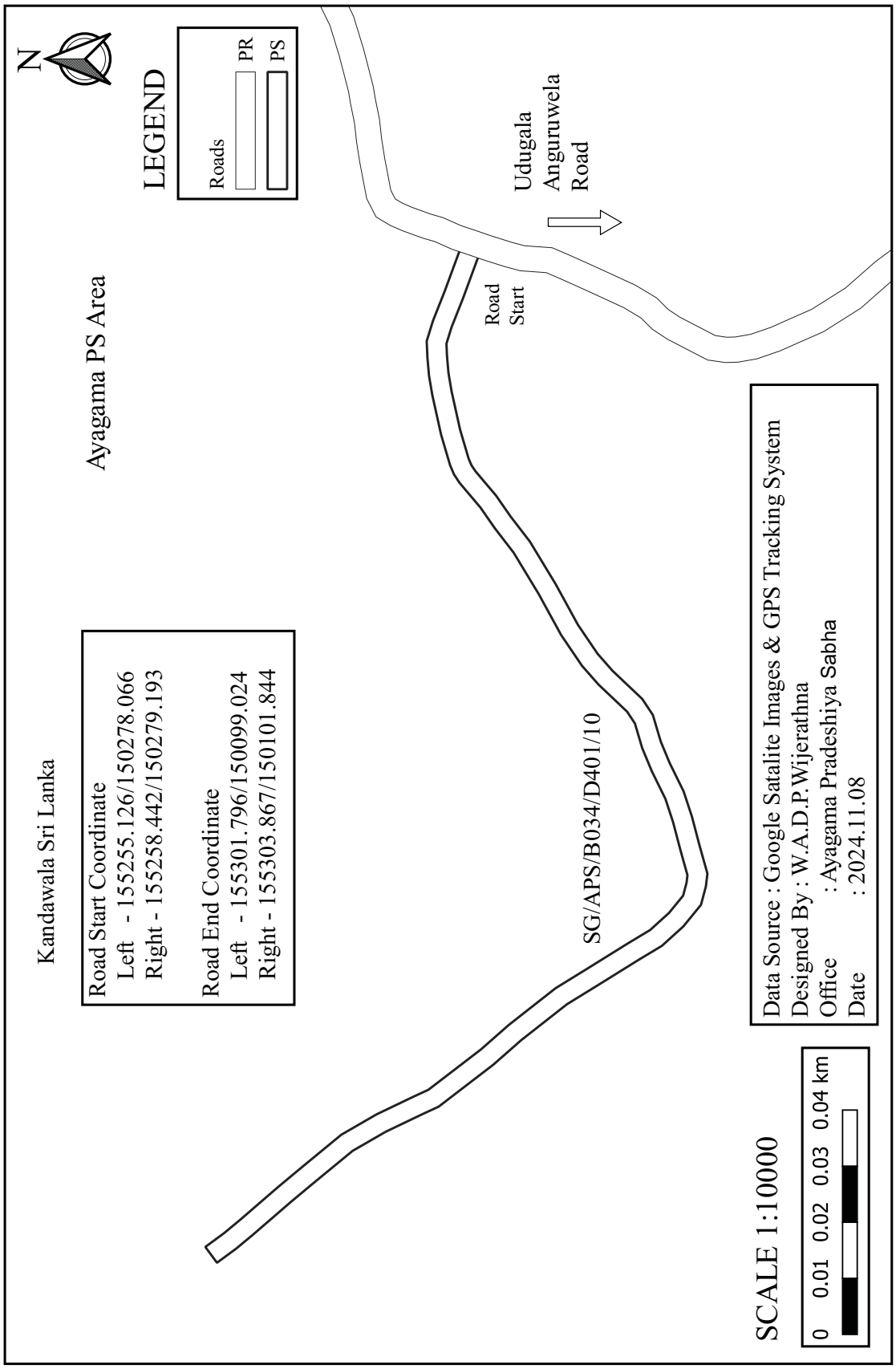

SG/APS/B034/D401/11 - Anguruwela Tank Footpath

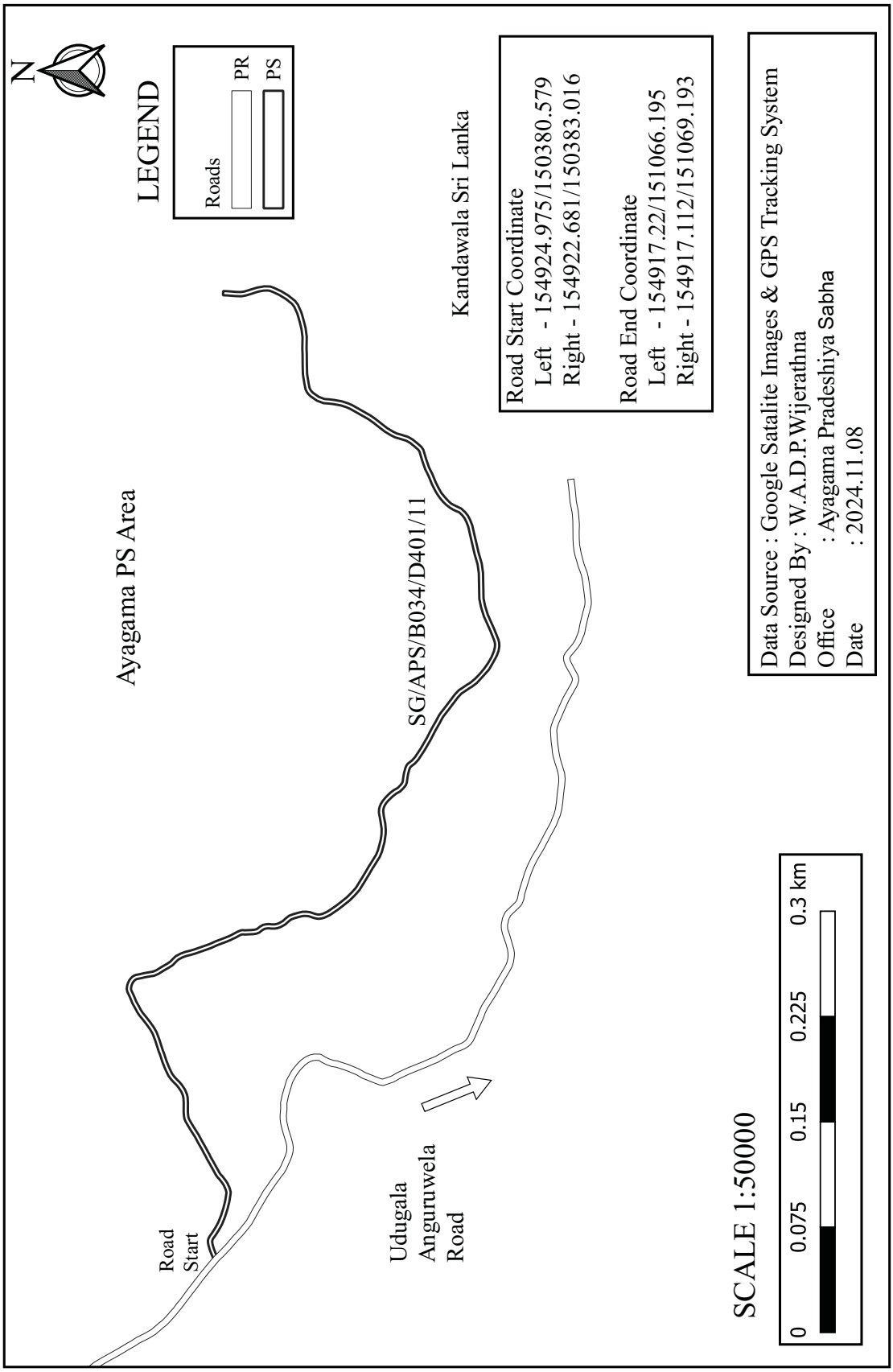

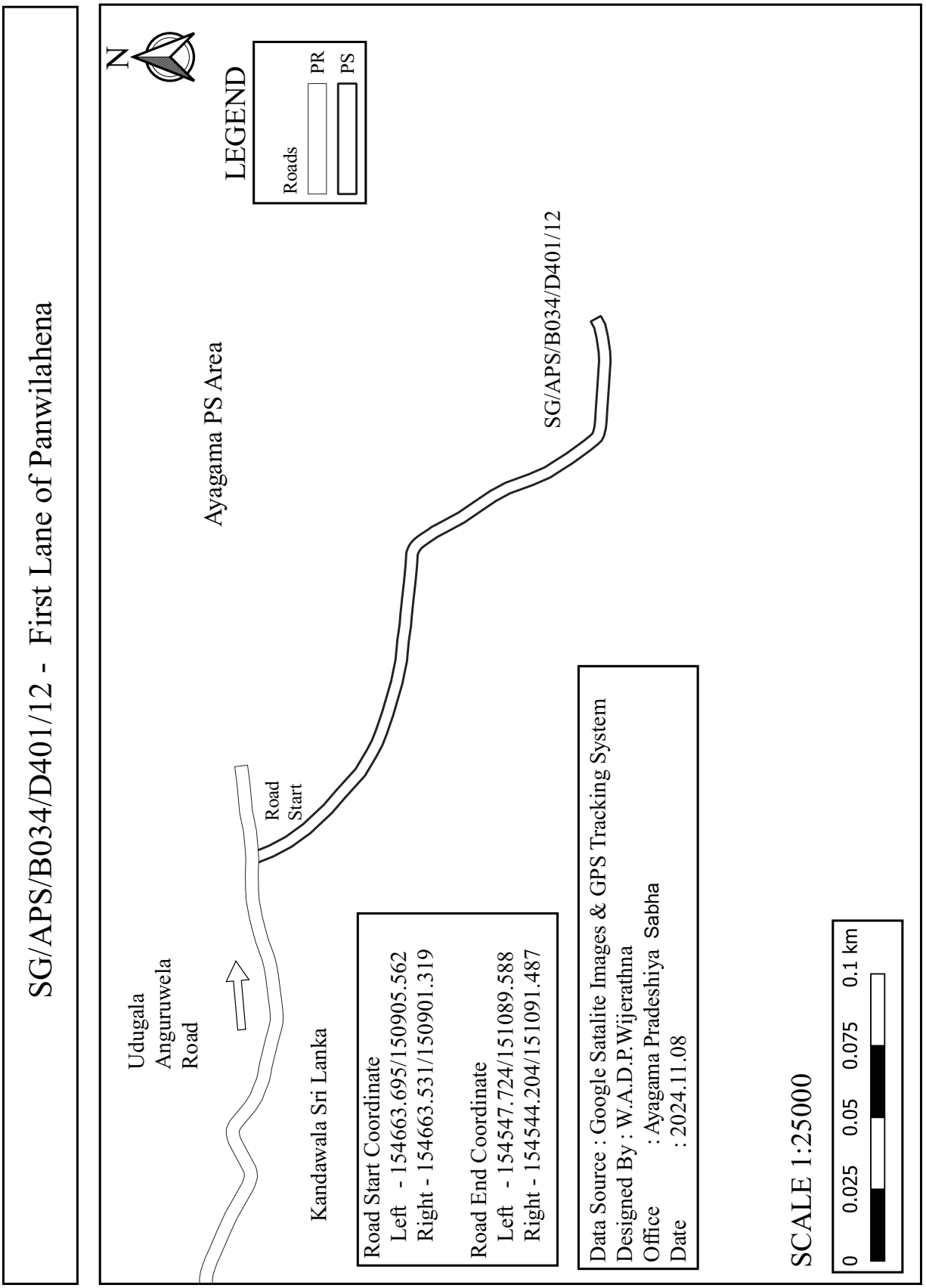
SG/APS/B034/D401/12 - First Lane of Panwilahena
N
LEGEND
Roads
PR
PS
Ayagama PS Area
SG/APS/B034/D401/12
Road Start
Udugala Anguruwela Road
Kandawala Sri Lanka
Road Start Coordinate
Left - 154663.695/150905.562
Right - 154663.531/150901.319
Road End Coordinate
Left - 154547.724/151089.588
Right - 154544.204/151091.487
Data Source : Google Satalite Images & GPS Tracking System
Designed By : W.A.D.P.Wijerathna
Office : Ayagama Pradeshiya Sabha
Date : 2024.11.08
SCALE 1:25000
0 0.025 0.05 0.075 0.1 km

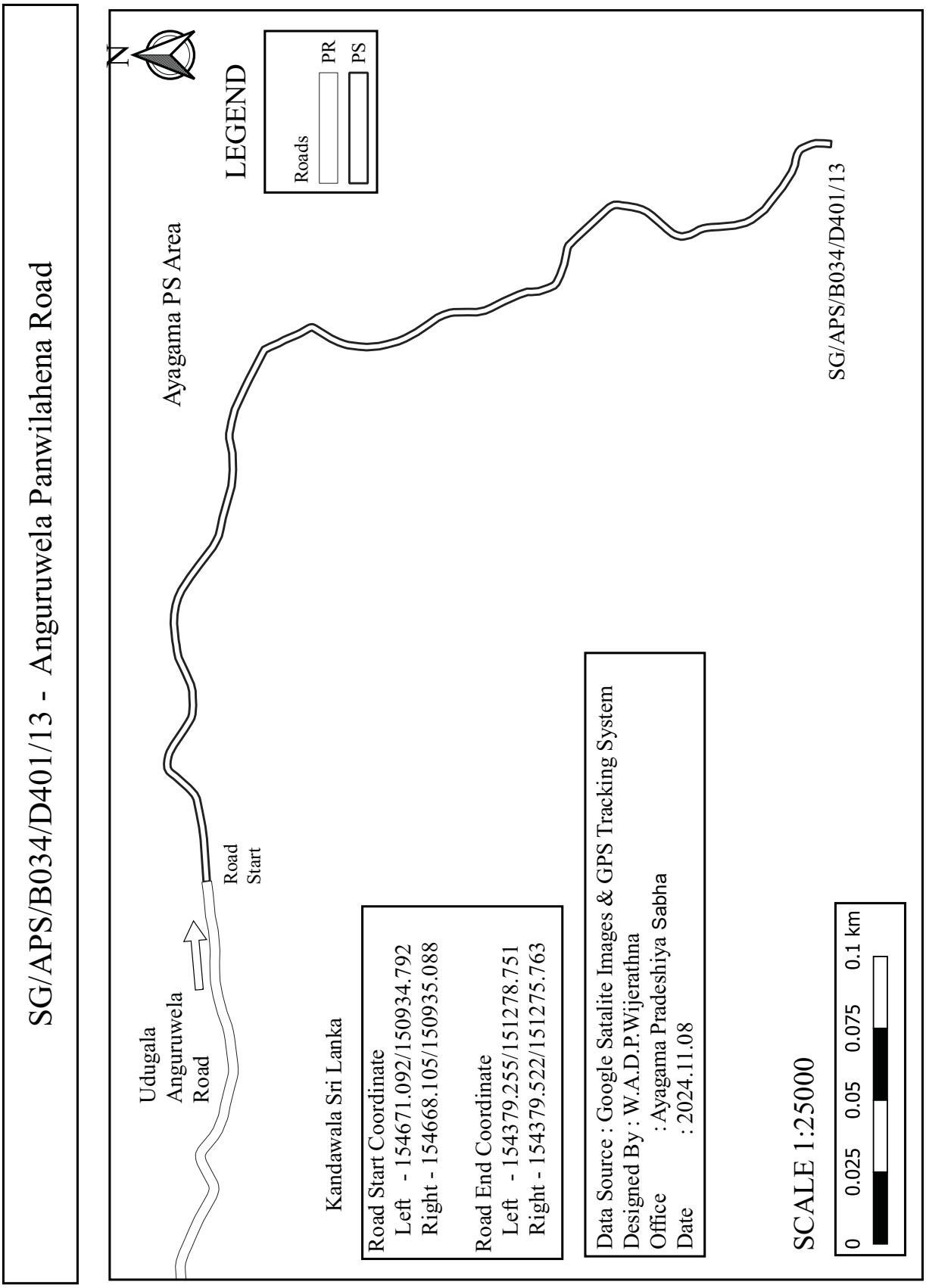
SG/APS/B034/D401/13 - Anguruwela Panwilahena Road
N
LEGEND
Roads
PR
PS
Ayagama PS Area
SG/APS/B034/D401/13
Udugala Anguruwela Road
Road Start
Kandawala Sri Lanka
Road Start Coordinate
Left - 154671.092/150934.792
Right - 154668.105/150935.088
Road End Coordinate
Left - 154379.255/151278.751
Right - 154379.522/151275.763
Data Source : Google Satalite Images & GPS Tracking System
Designed By : W.A.D.P.Wijerathna
Office : Ayagama Pradeshiya Sabha
Date : 2024.11.08
SCALE 1:25000
0 0.025 0.05 0.075 0.1 km

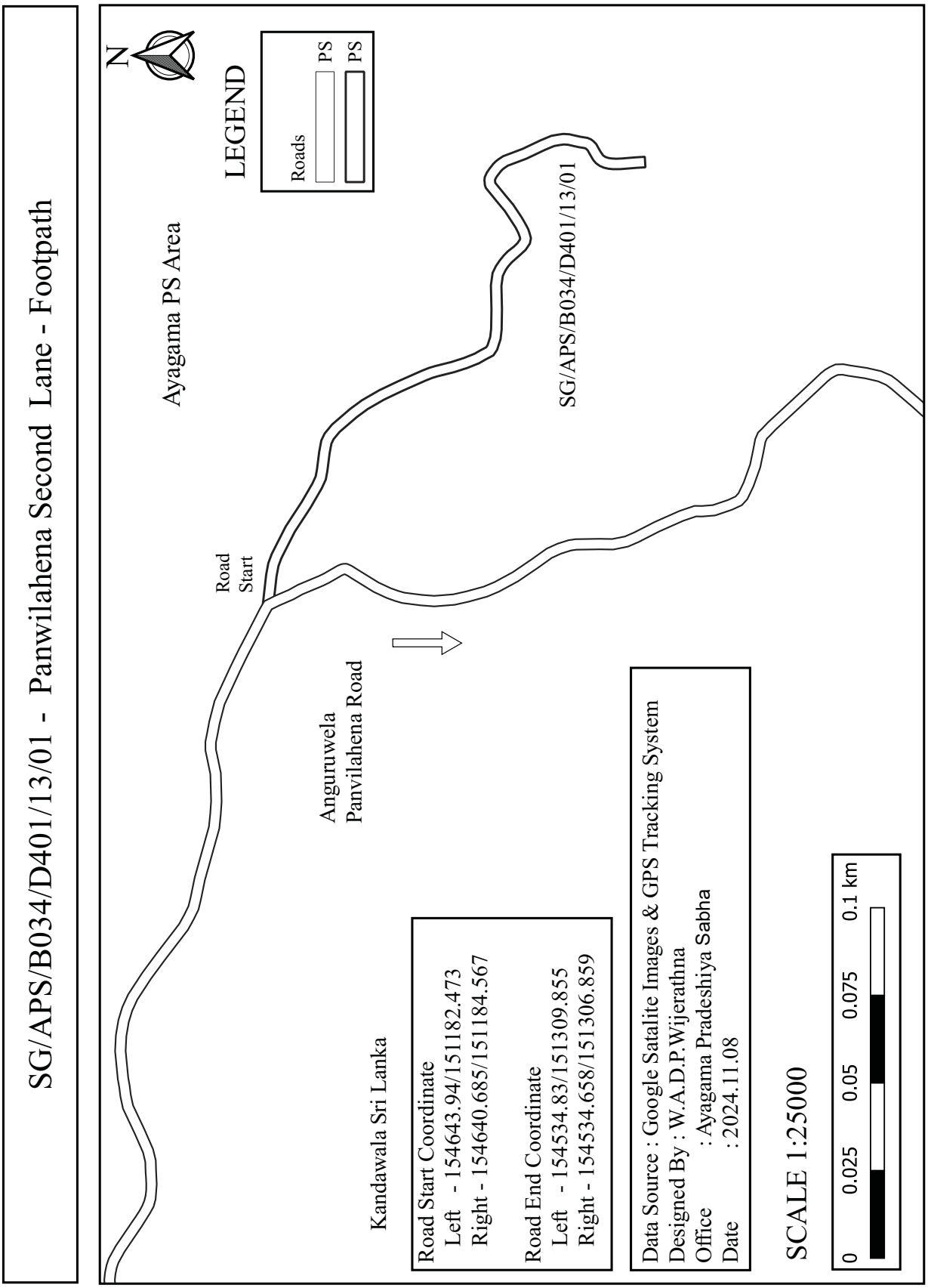
SG/APS/B034/D401/13/01 - Panwilahena Second Lane - Footpath
N
LEGEND
Roads
PS
PS
Ayagama PS Area
SG/APS/B034/D401/13/01
Road
Start
Anguruwela
Panvilahena Road
Kandawala Sri Lanka
Road Start Coordinate
Left - 154643.94/151182.473
Right - 154640.685/151184.567
Road End Coordinate
Left - 154534.83/151309.855
Right - 154534.658/151306.859
Data Source : Google Satalite Images & GPS Tracking System
Designed By : W.A.D.P.Wijerathna
Office : Ayagama Pradeshiya Sabha
Date : 2024.11.08
SCALE 1:25000
0 0.025 0.05 0.075 0.1 km

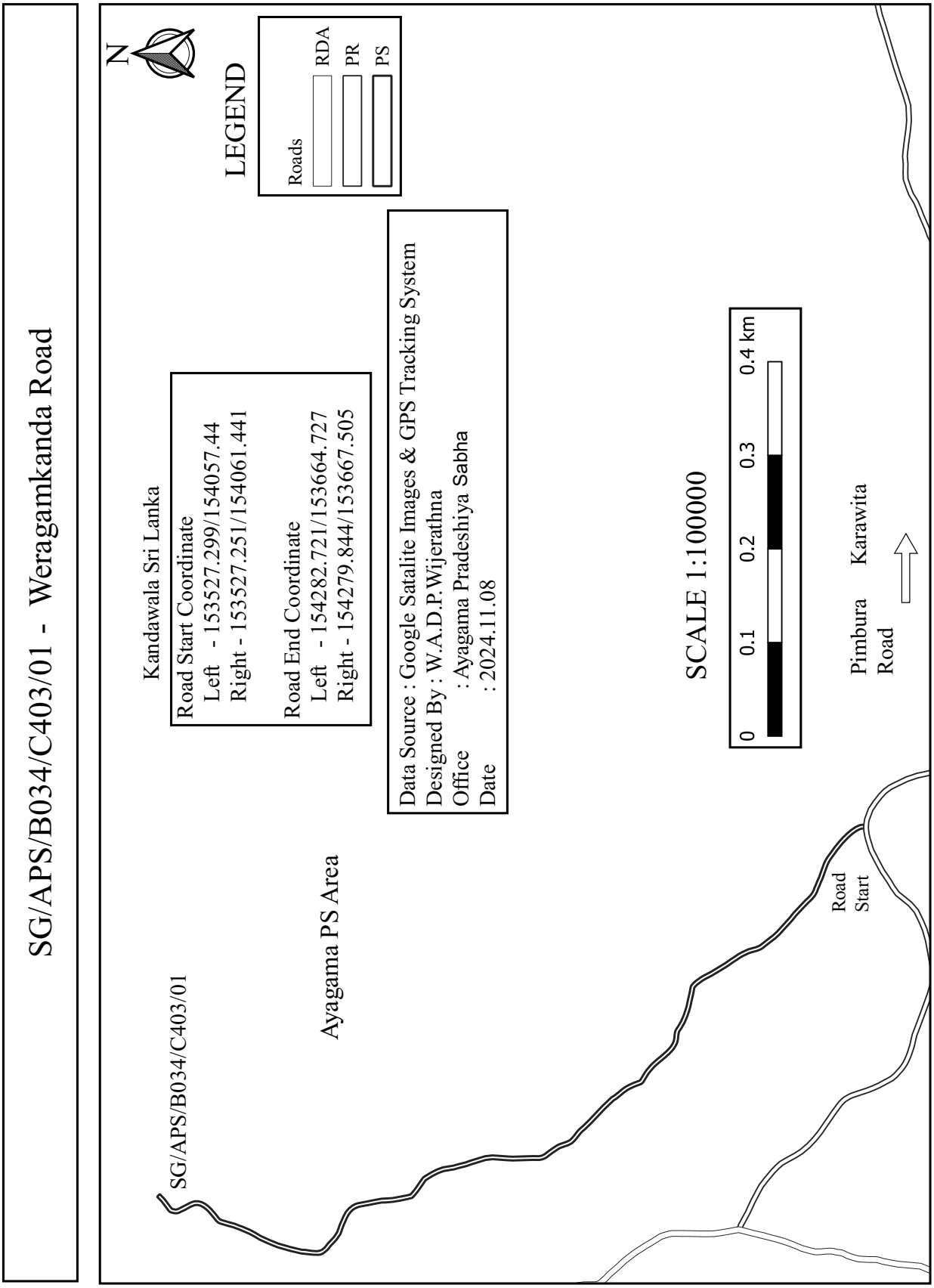
SG/APS/B034/C403/01 - Weragamkanda Road
N
LEGEND
Roads
RDA
PR
PS
Kandawala Sri Lanka
Road Start Coordinate
Left - 153527.299/154057.44
Right - 153527.251/154061.441
Road End Coordinate
Left - 154282.721/153664.727
Right - 154279.844/153667.505
Data Source : Google Satalite Images & GPS Tracking System
Designed By : W.A.D.P.Wijerathna
Office : Ayagama Pradeshiya Sabha
Date : 2024.11.08
SCALE 1:100000
0
0.1
0.2
0.3
0.4 km
Pimbura Road
Karawita
Road Start
Ayagama PS Area
SG/APS/B034/C403/01

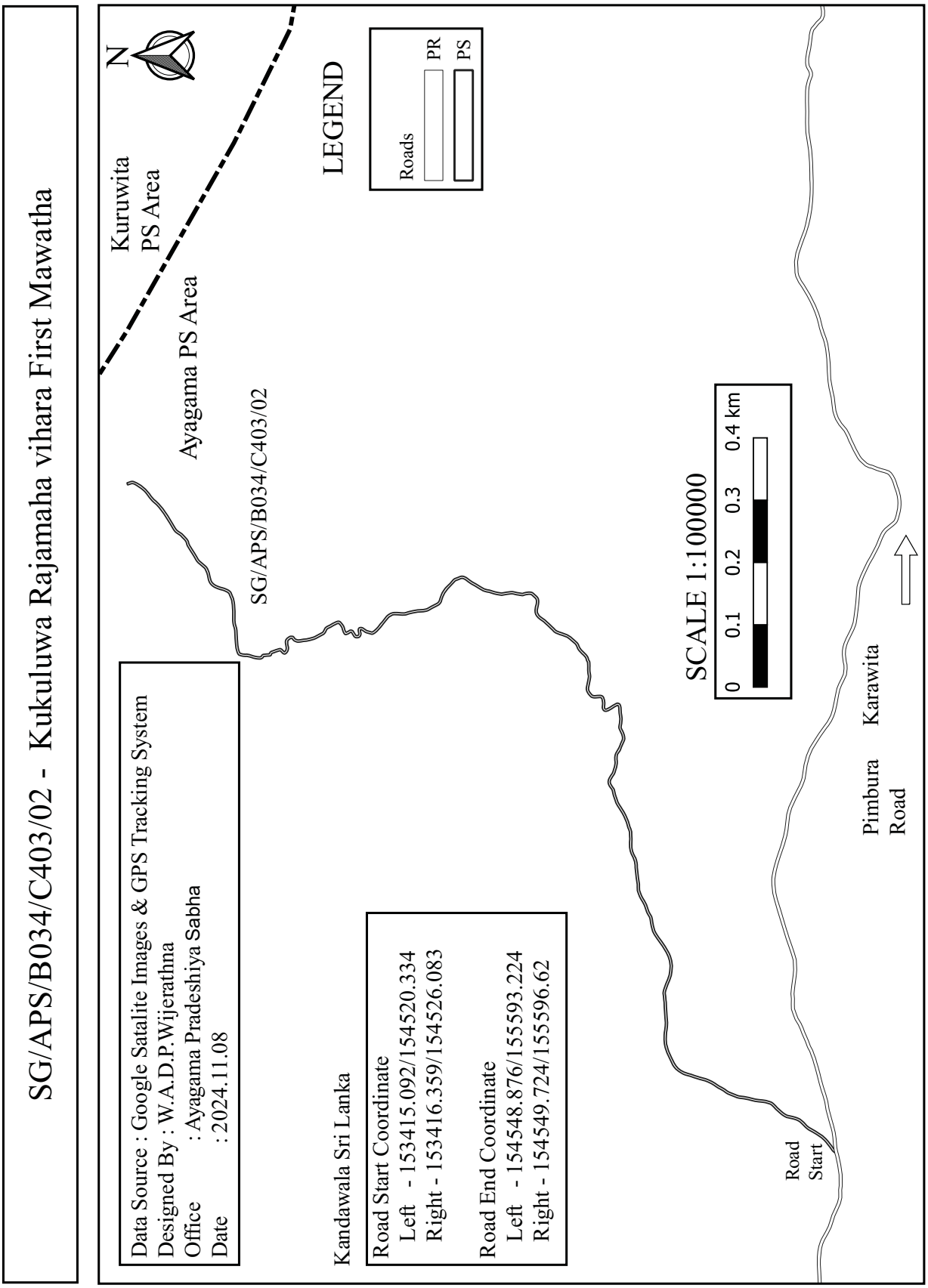
SG/APS/B034/C403/02 - Kukuluwa Rajamaha vihara First Mawatha
Data Source : Google Satalite Images & GPS Tracking System
Designed By : W.A.D.P.Wijerathna
Office : Ayagama Pradeshiya Sabha
Date : 2024.11.08
Kandawala Sri Lanka
Road Start Coordinate
Left - 153415.092/154520.334
Right - 153416.359/154526.083
Road End Coordinate
Left - 154548.876/155593.224
Right - 154549.724/155596.62
Kuruwita PS Area
Ayagama PS Area
SG/APS/B034/C403/02
N
LEGEND
Roads
PR
PS
SCALE 1:100000
0 0.1 0.2 0.3 0.4 km
Road Start
Pimbura Road
Karawita

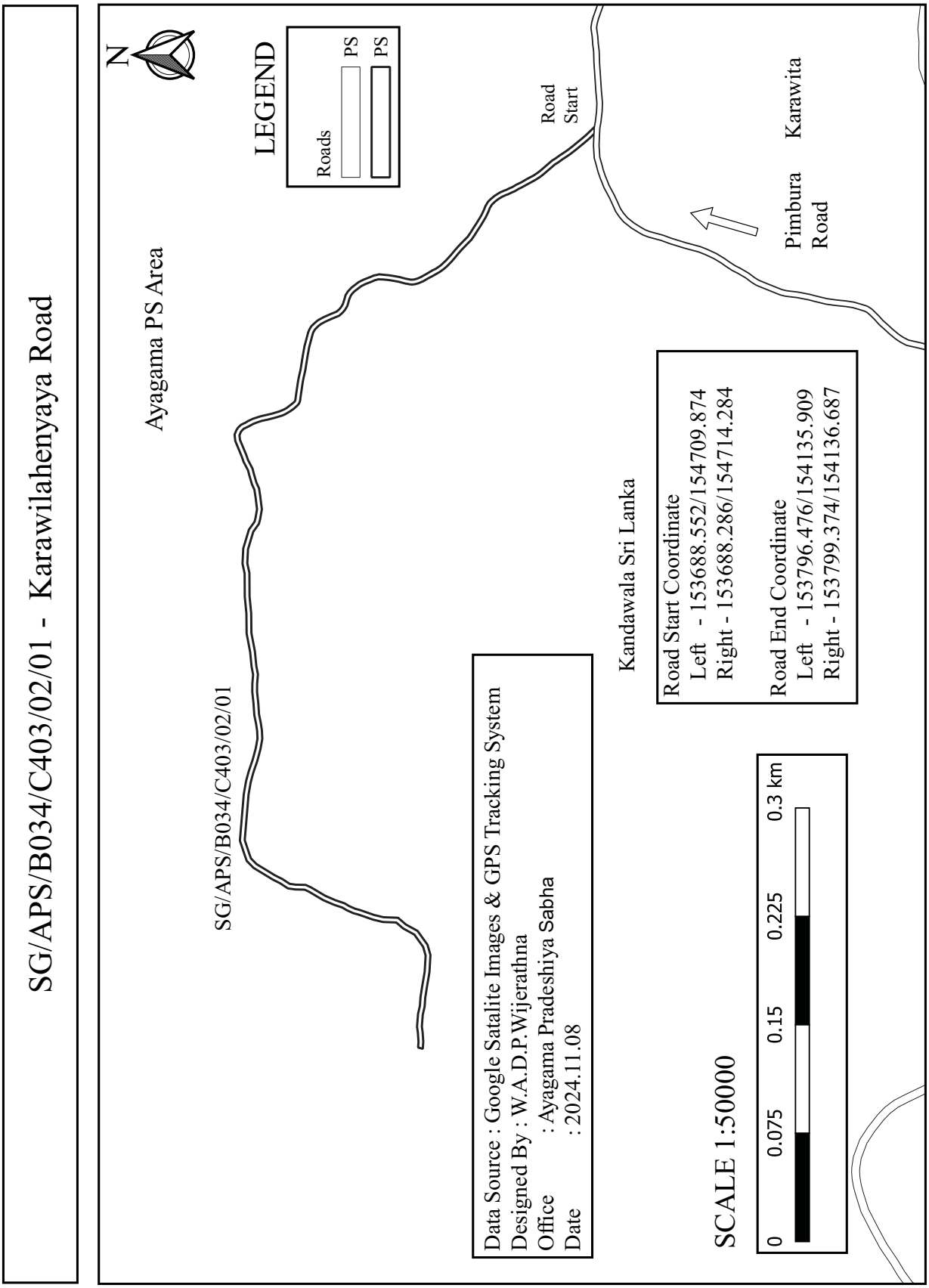
SG/APS/B034/C403/02/01 - Karawilahenyaya Road
N
LEGEND
Roads
PS
PS
Ayagama PS Area
SG/APS/B034/C403/02/01
Road Start
Pimbura Road
Karawita
Kandawala Sri Lanka
Road Start Coordinate
Left - 153688.552/154709.874
Right - 153688.286/154714.284
Road End Coordinate
Left - 153796.476/154135.909
Right - 153799.374/154136.687
Data Source : Google Satalite Images & GPS Tracking System
Designed By : W.A.D.P.Wijerathna
Office : Ayagama Pradeshiya Sabha
Date : 2024.11.08
SCALE 1:50000
0
0.075
0.15
0.225
0.3 km

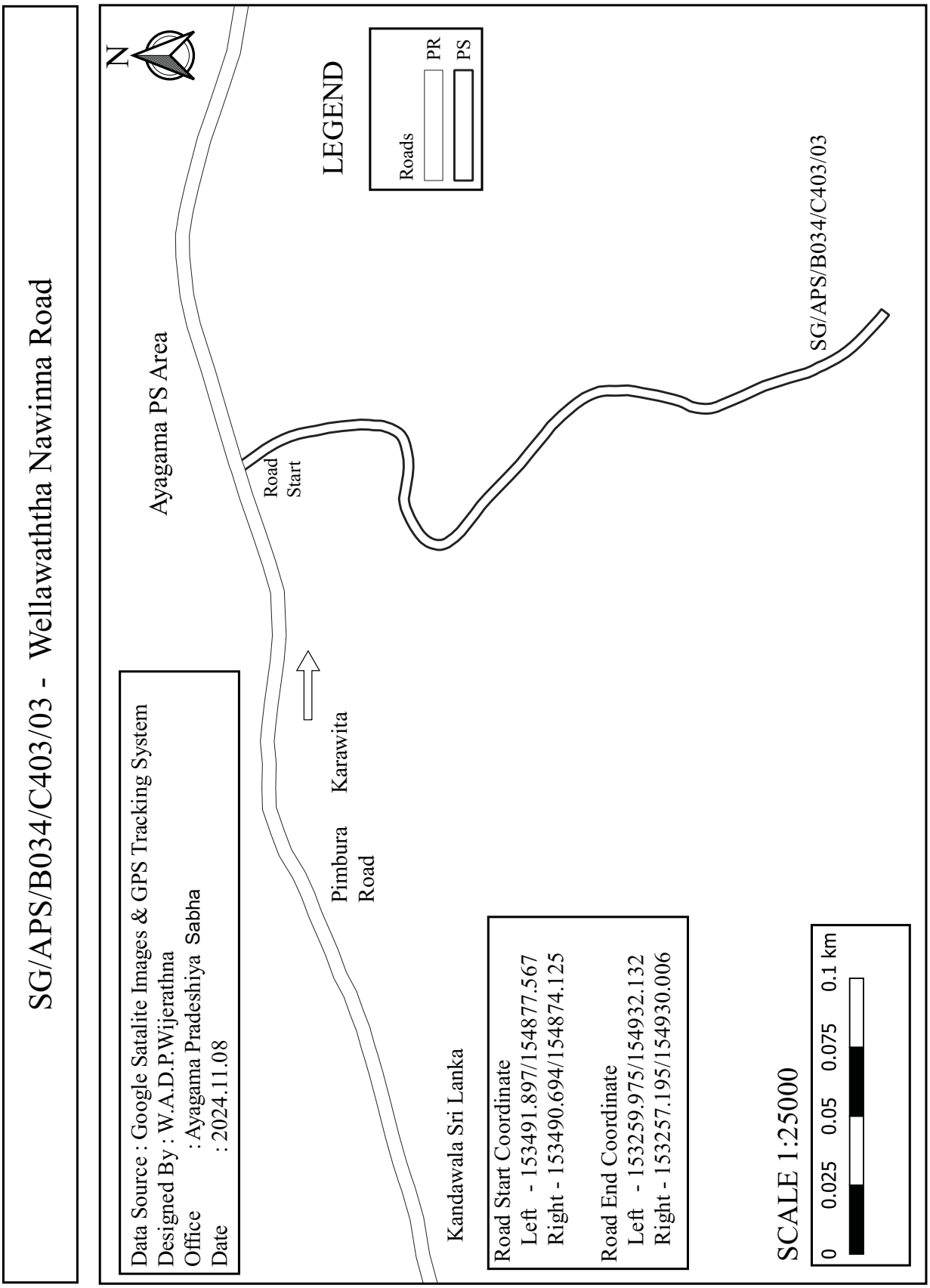
SG/APS/B034/C403/03 - Wellawaththa Nawinna Road
N
LEGEND
Roads
PR
PS
Ayagama PS Area
Road Start
SG/APS/B034/C403/03
Karawita
Pimbura Road
Kandawala Sri Lanka
Data Source : Google Satalite Images & GPS Tracking System
Designed By : W.A.D.P.Wijerathna
Office : Ayagama Pradeshiya Sabha
Date : 2024.11.08
Road Start Coordinate
Left - 153491.897/154877.567
Right - 153490.694/154874.125
Road End Coordinate
Left - 153259.975/154932.132
Right - 153257.195/154930.006
SCALE 1:25000
0 0.025 0.05 0.075 0.1 km

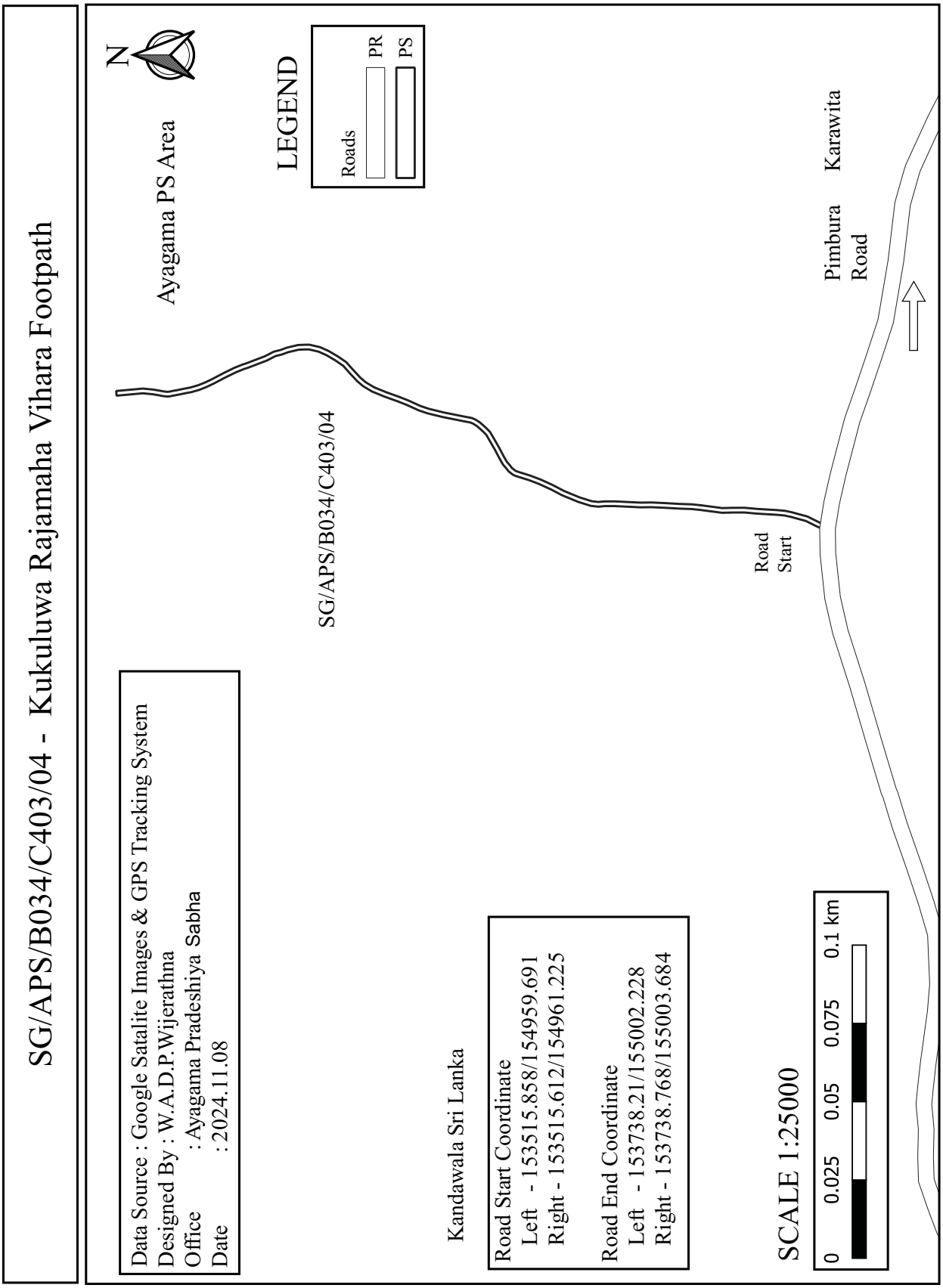
SG/APS/B034/C403/04 - Kukuluwa Rajamaha Vihara Footpath
N
Ayagama PS Area
LEGEND
Roads
PR
PS
SG/APS/B034/C403/04
Road Start
Pimbura Road
Karawita
Data Source : Google Satalite Images & GPS Tracking System
Designed By : W.A.D.P.Wijerathna
Office : Ayagama Pradeshiya Sabha
Date : 2024.11.08
Kandawala Sri Lanka
Road Start Coordinate
Left - 153515.858/154959.691
Right - 153515.612/154961.225
Road End Coordinate
Left - 153738.21/155002.228
Right - 153738.768/155003.684
SCALE 1:25000
0 0.025 0.05 0.075 0.1 km

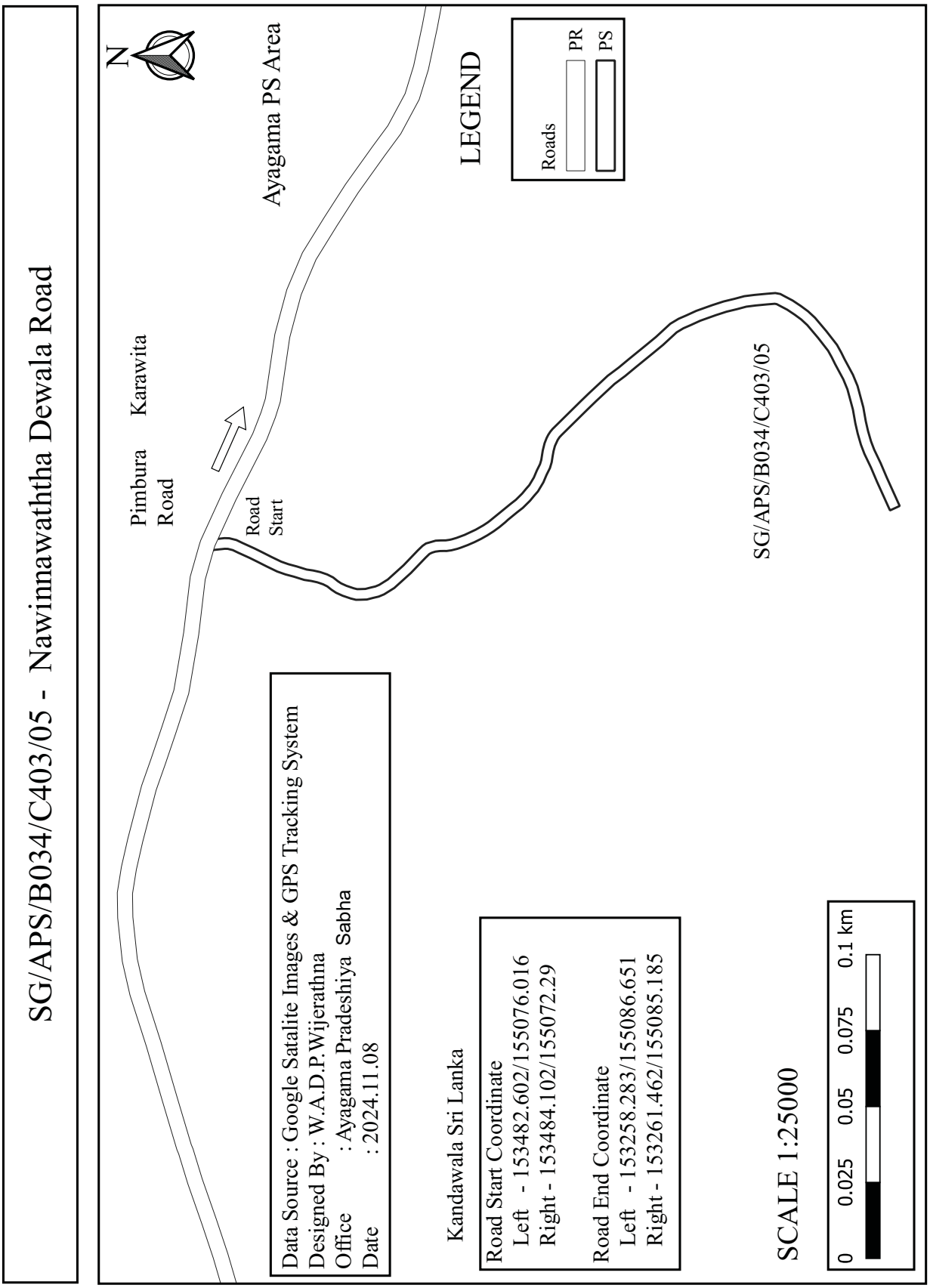
SG/APS/B034/C403/05 - Nawinnawaththa Dewala Road
N
Ayagama PS Area
LEGEND
Roads
PR
PS
Pimbura Road
Karawita
Road Start
SG/APS/B034/C403/05
Data Source : Google Satalite Images & GPS Tracking System
Designed By : W.A.D.P.Wijerathna
Office : Ayagama Pradeshiya Sabha
Date : 2024.11.08
Kandawala Sri Lanka
Road Start Coordinate
Left - 153482.602/155076.016
Right - 153484.102/155072.29
Road End Coordinate
Left - 153258.283/155086.651
Right - 153261.462/155085.185
SCALE 1:25000
0 0.025 0.05 0.075 0.1 km

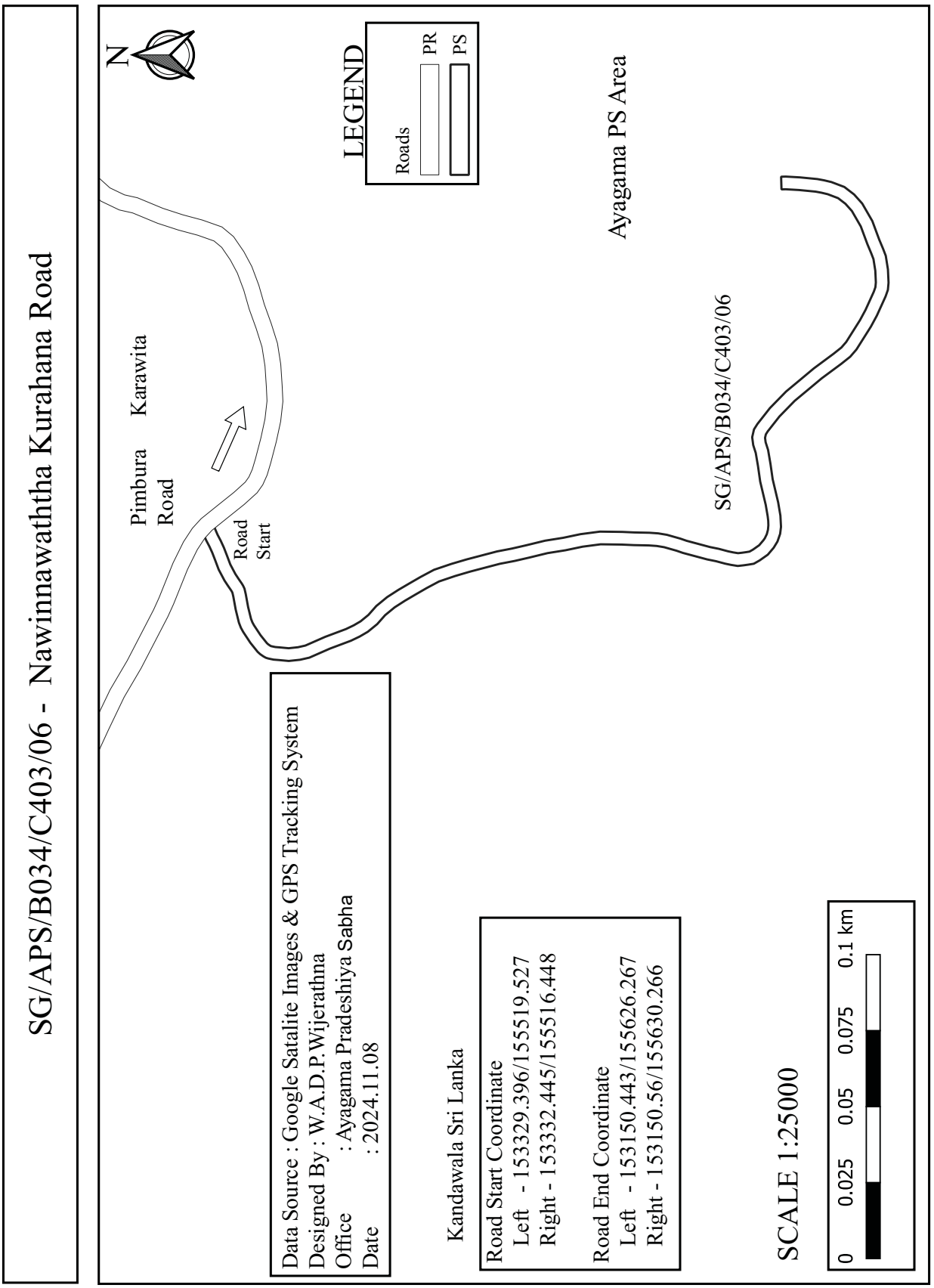
SG/APS/B034/C403/06 - Nawinnawaththa Kurahana Road
N
LEGEND
Roads
PR
PS
Ayagama PS Area
Pimbura Road
Karawita
Road Start
SG/APS/B034/C403/06
Data Source : Google Satalite Images & GPS Tracking System
Designed By : W.A.D.P.Wijerathna
Office : Ayagama Pradeshiya Sabha
Date : 2024.11.08
Kandawala Sri Lanka
Road Start Coordinate
Left - 153329.396/155519.527
Right - 153332.445/155516.448
Road End Coordinate
Left - 153150.443/155626.267
Right - 153150.56/155630.266
SCALE 1:25000
0 0.025 0.05 0.075 0.1 km

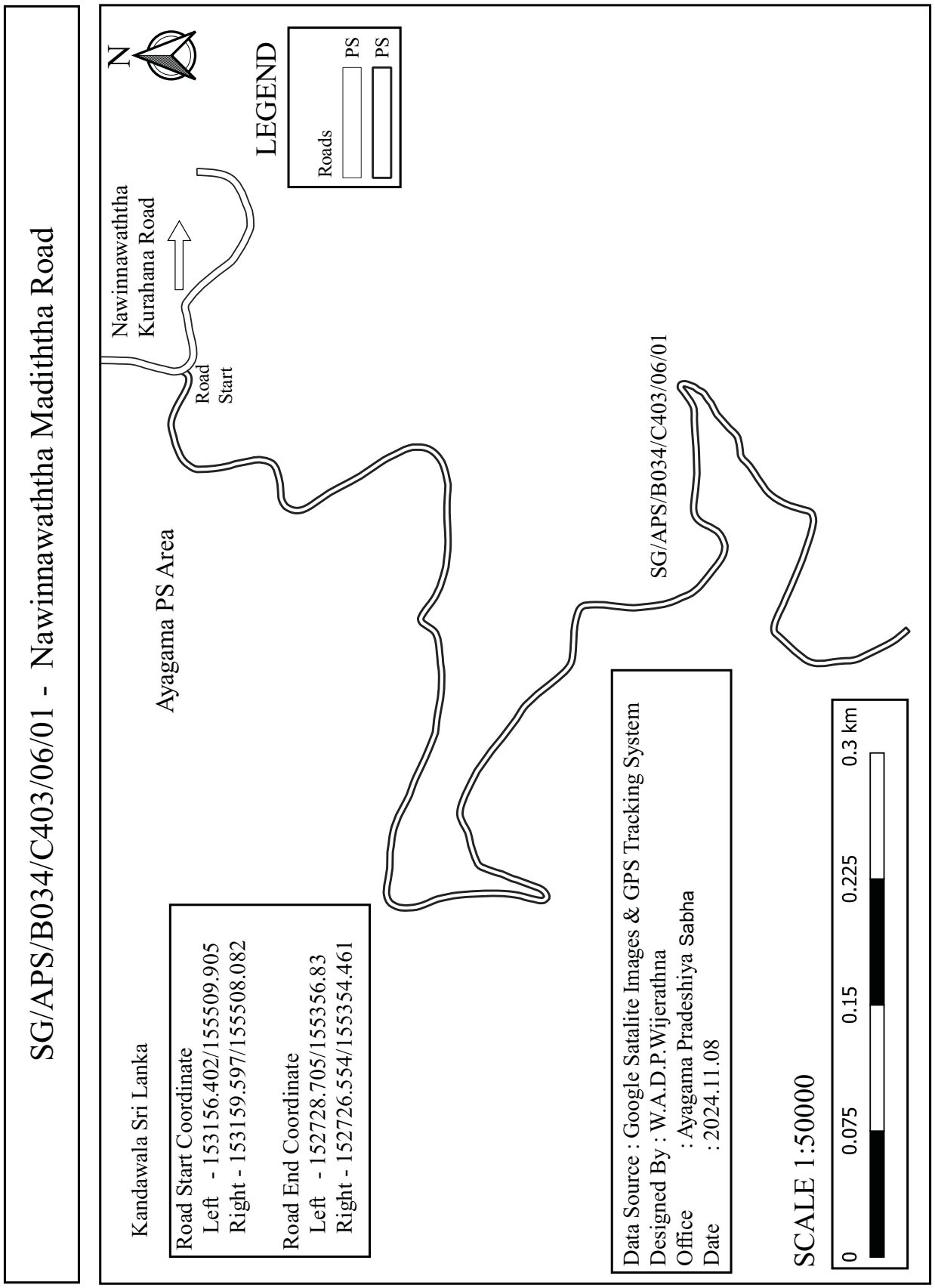
SG/APS/B034/C403/06/01 - Nawinnawaththa Madiththa Road
N
LEGEND
Roads
PS
PS
Nawinnawaththa
Kurahana Road
Road
Start
Ayagama PS Area
SG/APS/B034/C403/06/01
Kandawala Sri Lanka
Road Start Coordinate
Left - 153156.402/155509.905
Right - 153159.597/155508.082
Road End Coordinate
Left - 152728.705/155356.83
Right - 152726.554/155354.461
Data Source : Google Satalite Images & GPS Tracking System
Designed By : W.A.D.P.Wijerathna
Office : Ayagama Pradeshiya Sabha
Date : 2024.11.08
SCALE 1:50000
0
0.075
0.15
0.225
0.3 km

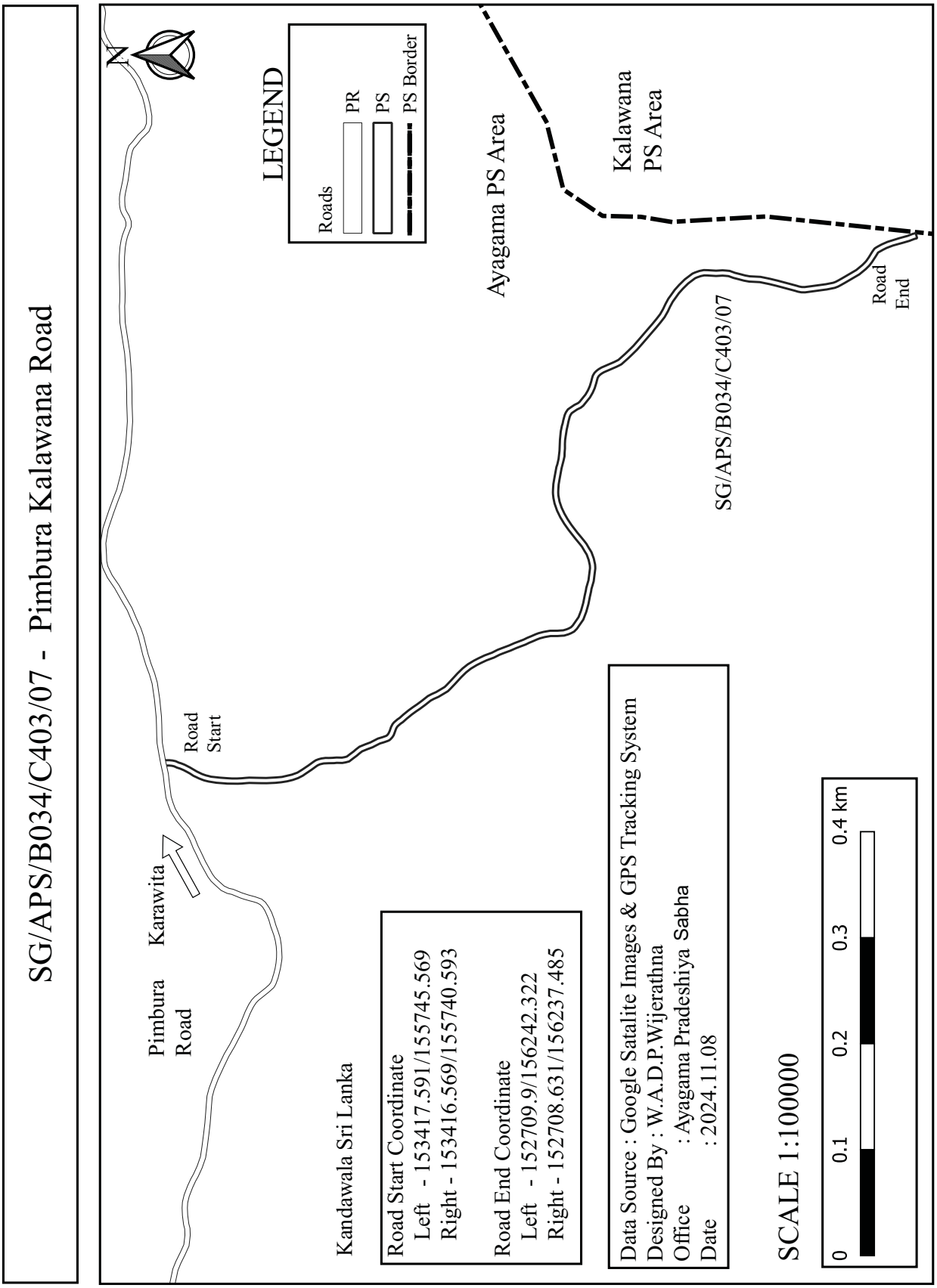
SG/APS/B034/C403/07 - Pimbura Kalawana Road
N
LEGEND
Roads
PR
PS
PS Border
Ayagama PS Area
Kalawana PS Area
Road End
SG/APS/B034/C403/07
Road Start
Pimbura Road
Karawita
Kandawala Sri Lanka
Road Start Coordinate
Left - 153417.591/155745.569
Right - 153416.569/155740.593
Road End Coordinate
Left - 152709.9/156242.322
Right - 152708.631/156237.485
Data Source : Google Satalite Images & GPS Tracking System
Designed By : W.A.D.P.Wijerathna
Office : Ayagama Pradeshiya Sabha
Date : 2024.11.08
SCALE 1:100000
0
0.1
0.2
0.3
0.4 km

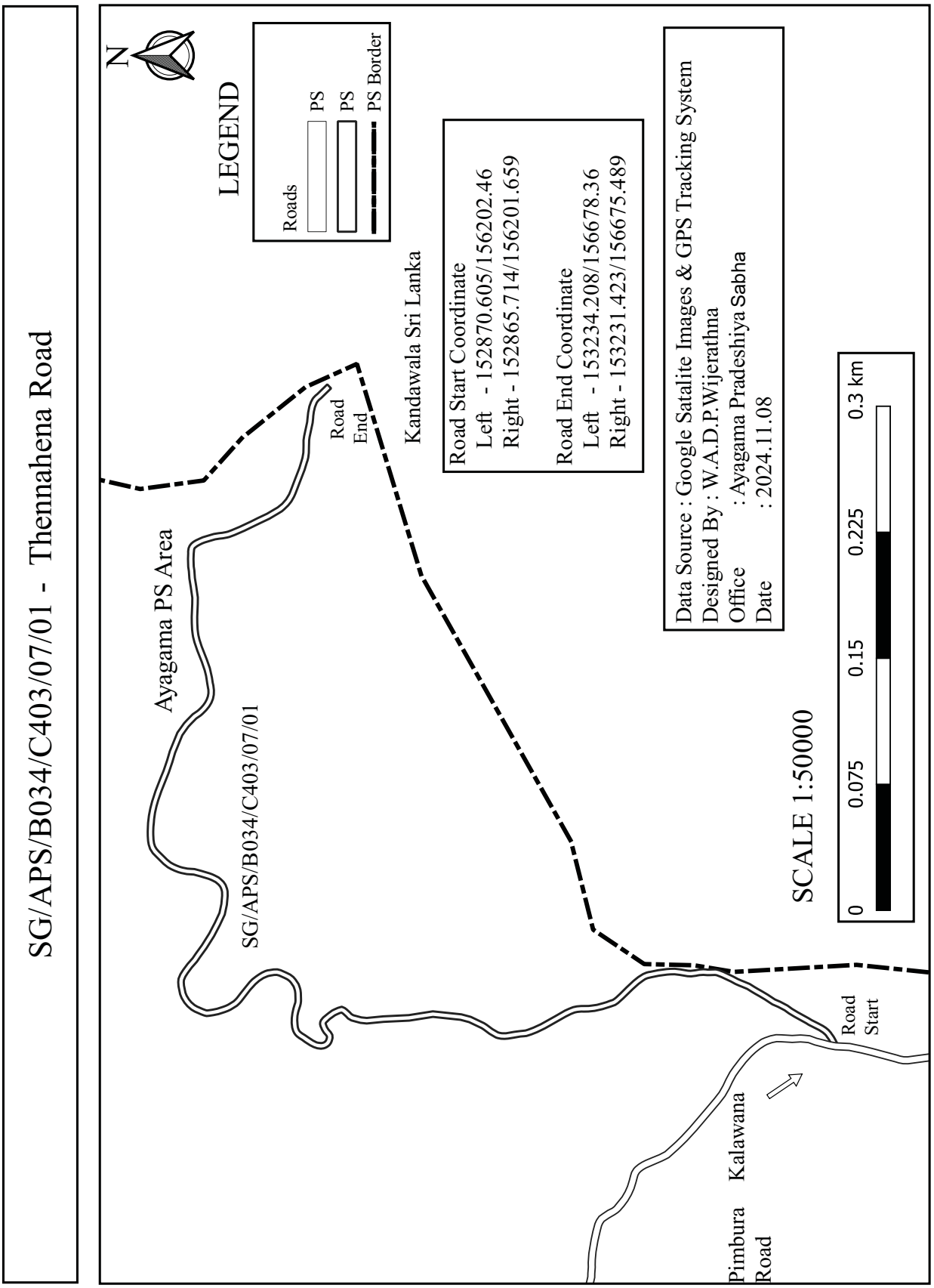
SG/APS/B034/C403/07/01 - Thennahena Road
N
LEGEND
Roads
PS
PS
PS Border
Road Start Coordinate
Left - 152870.605/156202.46
Right - 152865.714/156201.659
Road End Coordinate
Left - 153234.208/156678.36
Right - 153231.423/156675.489
Data Source : Google Satalite Images & GPS Tracking System
Designed By : W.A.D.P.Wijerathna
Office : Ayagama Pradeshiya Sabha
Date : 2024.11.08
Kandawala Sri Lanka
Road End
Ayagama PS Area
SG/APS/B034/C403/07/01
SCALE 1:50000
0
0.075
0.15
0.225
0.3 km
Road Start
Kalawana
Pimbura Road

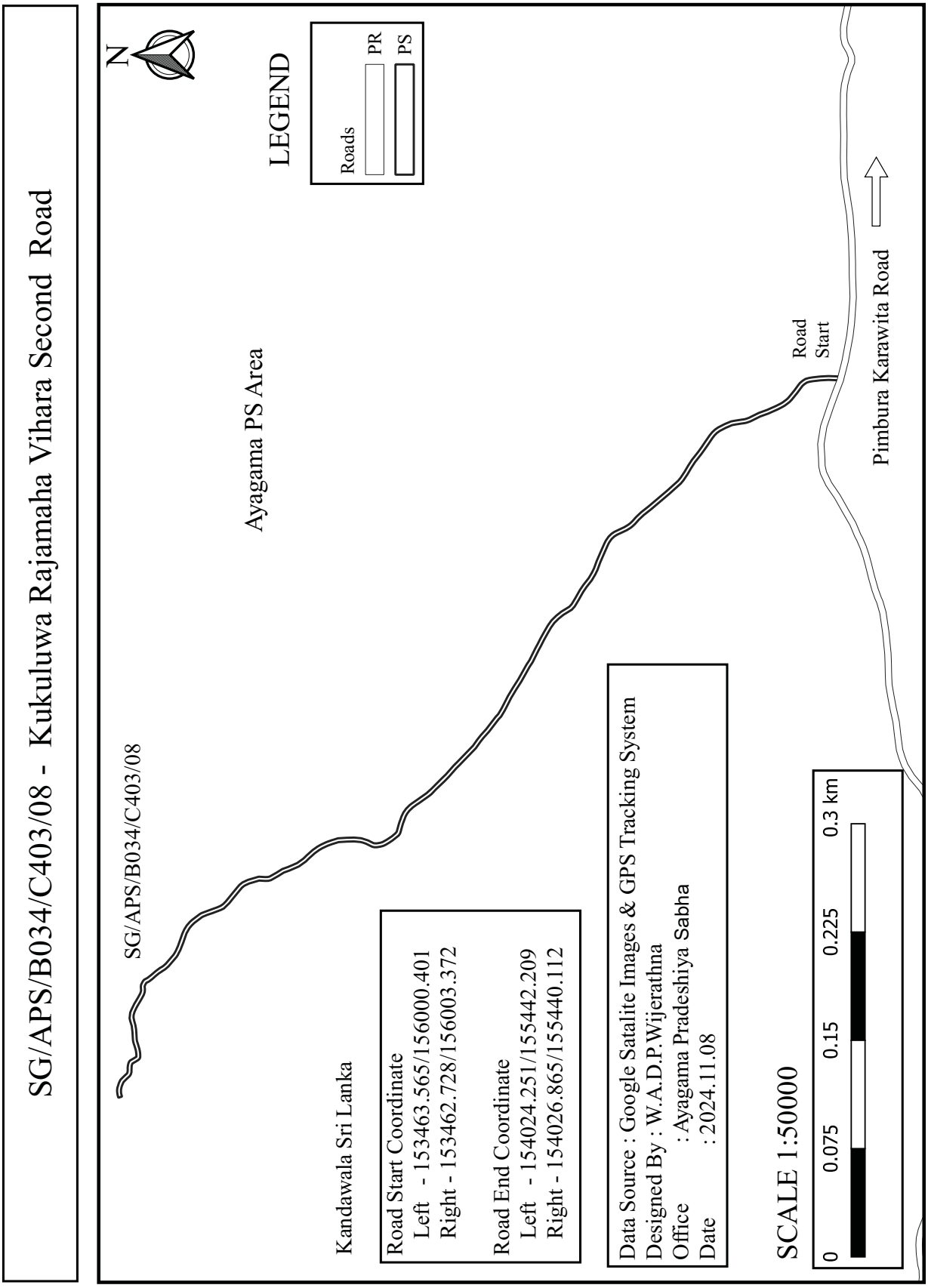
SG/APS/B034/C403/08 - Kukuluwa Rajamaha Vihara Second Road
N
LEGEND
Roads
PR
PS
Ayagama PS Area
SG/APS/B034/C403/08
Road Start
Pimbura Karawita Road
Kandawala Sri Lanka
Road Start Coordinate
Left - 153463.565/156000.401
Right - 153462.728/156003.372
Road End Coordinate
Left - 154024.251/155442.209
Right - 154026.865/155440.112
Data Source : Google Satalite Images & GPS Tracking System
Designed By : W.A.D.P.Wijerathna
Office : Ayagama Pradeshiya Sabha
Date : 2024.11.08
SCALE 1:50000
0
0.075
0.15
0.225
0.3 km

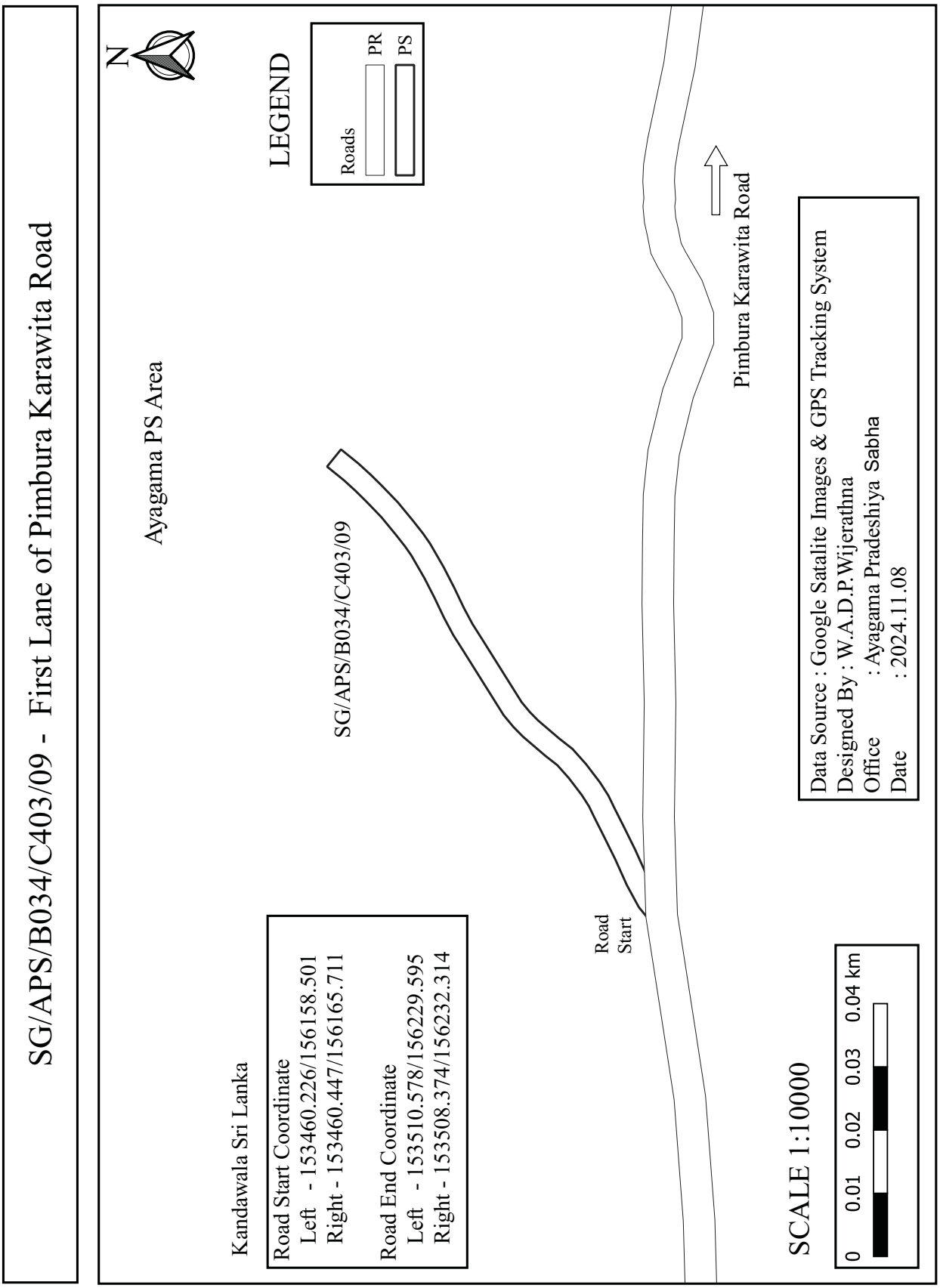
SG/APS/B034/C403/09 - First Lane of Pimbura Karawita Road
N
LEGEND
Roads
PR
PS
Ayagama PS Area
SG/APS/B034/C403/09
Pimbura Karawita Road
Data Source : Google Satalite Images & GPS Tracking System
Designed By : W.A.D.P.Wijerathna
Office : Ayagama Pradeshiya Sabha
Date : 2024.11.08
Kandawala Sri Lanka
Road Start Coordinate
Left - 153460.226/156158.501
Right - 153460.447/156165.711
Road End Coordinate
Left - 153510.578/156229.595
Right - 153508.374/156232.314
Road Start
SCALE 1:10000
0 0.01 0.02 0.03 0.04 km

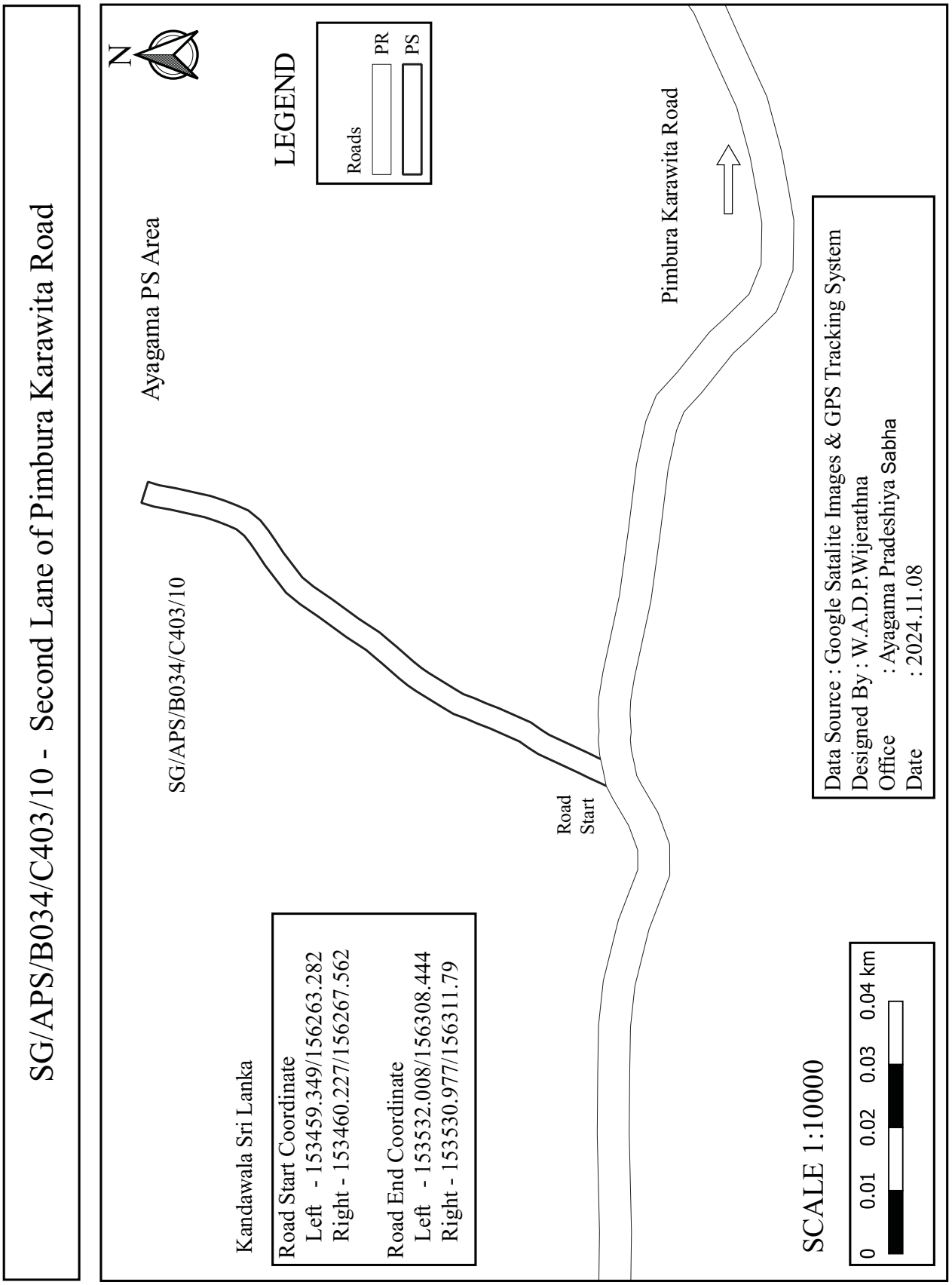
SG/APS/B034/C403/10 - Second Lane of Pimbura Karawita Road
N
LEGEND
Roads
PR
PS
Ayagama PS Area
Pimbura Karawita Road
SG/APS/B034/C403/10
Road Start
Kandawala Sri Lanka
Road Start Coordinate
Left - 153459.349/156263.282
Right - 153460.227/156267.562
Road End Coordinate
Left - 153532.008/156308.444
Right - 153530.977/156311.79
Data Source : Google Satalite Images & GPS Tracking System
Designed By : W.A.D.P.Wijerathna
Office : Ayagama Pradeshiya Sabha
Date : 2024.11.08
SCALE 1:10000
0 0.01 0.02 0.03 0.04 km

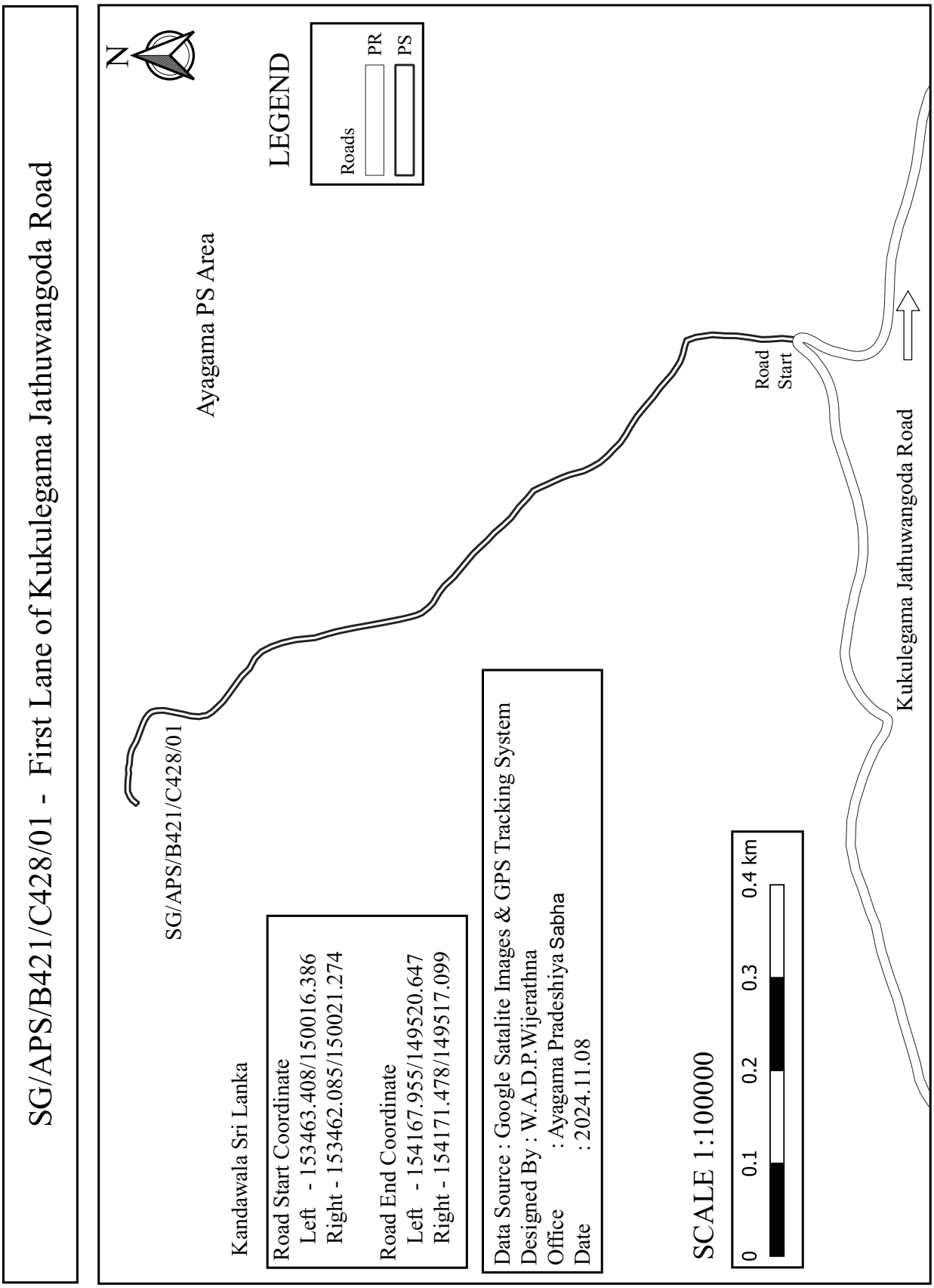
SG/APS/B421/C428/01 - First Lane of Kukulegama Jathuwangoda Road
N
LEGEND
Roads
PR
PS
Ayagama PS Area
SG/APS/B421/C428/01
Road Start
Kukulegama Jathuwangoda Road
Kandawala Sri Lanka
Road Start Coordinate
Left - 153463.408/150016.386
Right - 153462.085/150021.274
Road End Coordinate
Left - 154167.955/149520.647
Right - 154171.478/149517.099
Data Source : Google Satalite Images & GPS Tracking System
Designed By : W.A.D.P.Wijerathna
Office : Ayagama Pradeshiya Sabha
Date : 2024.11.08
SCALE 1:100000
0
0.1
0.2
0.3
0.4 km

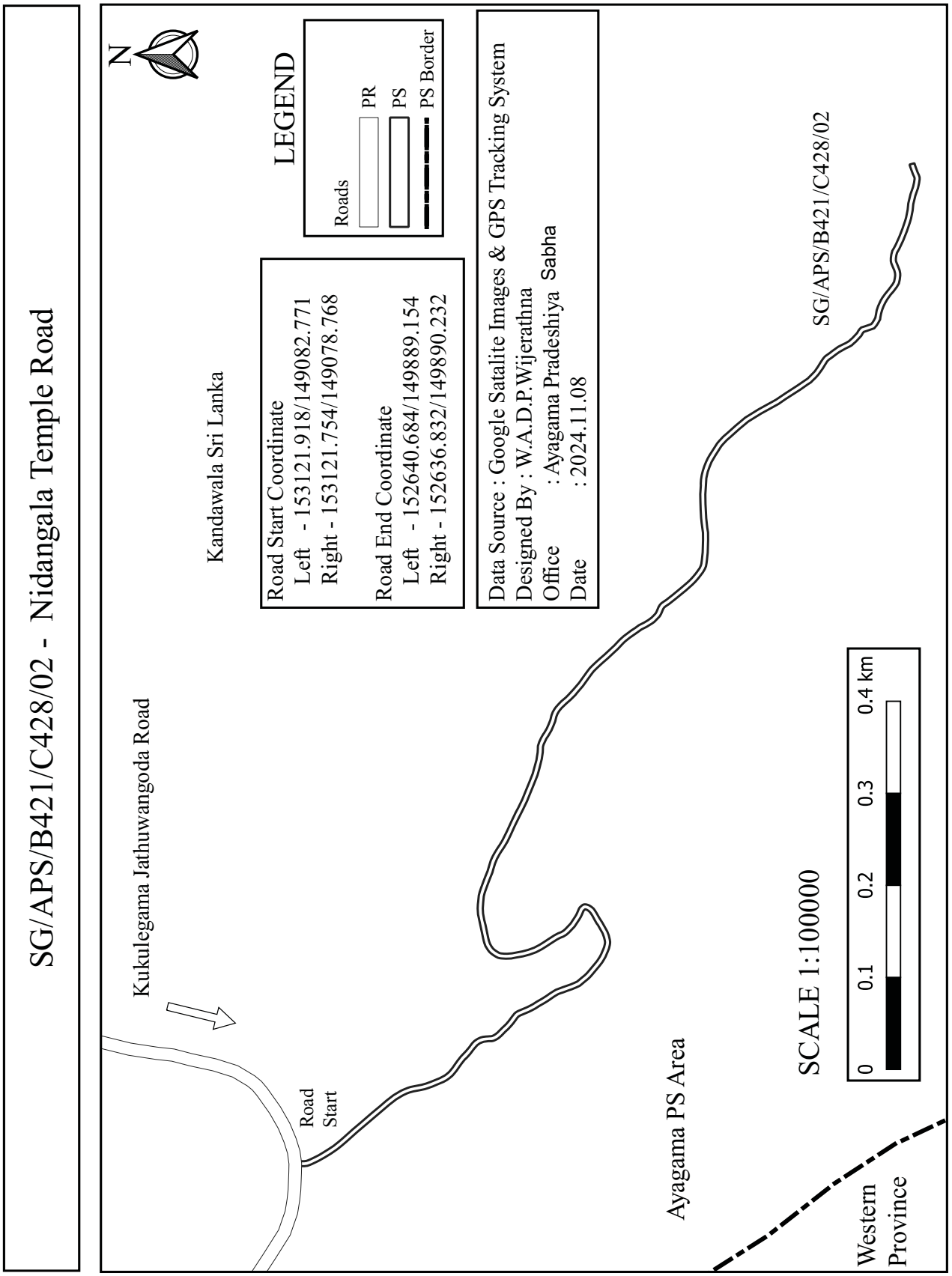
SG/APS/B421/C428/02 - Nidangala Temple Road
N
LEGEND
Roads
PR
PS
PS Border
Kandawala Sri Lanka
Road Start Coordinate
Left - 153121.918/149082.771
Right - 153121.754/149078.768
Road End Coordinate
Left - 152640.684/149889.154
Right - 152636.832/149890.232
Data Source : Google Satalite Images & GPS Tracking System
Designed By : W.A.D.P.Wijerathna
Office : Ayagama Pradeshiya Sabha
Date : 2024.11.08
SG/APS/B421/C428/02
Kukulegama Jathuwangoda Road
Road Start
Ayagama PS Area
SCALE 1:100000
0 0.1 0.2 0.3 0.4 km
Western Province

EOG 01-0013