



# ශ්‍රී ලංකා ප්‍රජාතාන්ත්‍රික සමාජවාදී ජනරජයේ ගැසට් පත්‍රය

## The Gazette of the Democratic Socialist Republic of Sri Lanka

අංක 2,157 - 2020 ජනවාරි මස 03 වැනි සිකුරාදා - 2020.01.03  
No. 2,157 - FRIDAY, JANUARY 03, 2020

(Published by Authority)

### PART IV (A) — PROVINCIAL COUNCILS

(Separate paging is given to each language of every Part in order that it may be filed separately)

	PAGE		PAGE
Proclamations, &c., by the Governors	...	Examinations, Results of Examinations, &c.	...
Appointments, &c., by the Governors	...	Notices calling for Tenders	...
Other Appointments &c.	...	Sale of Articles, &c.	...
Provincial Councils Notifications	2	Sale of Toll and Other Rents	...
By-Laws	...	Miscellaneous Notices	...
Posts - Vacant	...		

Note.— Marriages (General) (Amendment) Bill was published as a Supplement to the Part II of the *Gazette of the Democratic Socialist Republic of Sri Lanka* of December 20, 2019.

#### IMPORTANT NOTICE REGARDING ACCEPTANCE OF NOTICES FOR PUBLICATION IN THE WEEKLY “GAZETTE”

ATTENTION is drawn to the Notification appearing in the 1st week of every month, regarding the latest dates and times of acceptance of Notices for publication in the weekly *Gazettes*, at the end of every weekly *Gazette* of Democratic Socialist Republic of Sri Lanka.

All Notices to be published in the weekly *Gazettes* shall close at 12.00 noon of each Friday, two weeks before the date of publication. All Government Departments, Corporations, Boards, etc. are hereby advised that Notifications fixing closing dates and times of applications in respect of Post-Vacancies, Examinations, Tender Notices and dates and times of Auction Sales, etc. should be prepared by giving adequate time both from the date of despatch of notices to Govt. Press and from the date of publication, thereby enabling those interested in the contents of such notices to actively and positively participate please note that inquiries and complaints made in respect of corrections pertaining to notification will not be entertained after three months from the date of publication.

All notices to be published in the weekly *Gazettes* should reach Government Press two weeks before the date of publication *i.e.* notices for publication in the weekly *Gazette* of 24th January 2020 should reach Government Press on or before 12.00 noon on 09th January, 2020.

#### Electronic Transactions Act, No. 19 of 2006 - Section 9

“Where any Act or enactment provides that any Proclamation, rule, regulation, order, by-law, notification or other matter shall be published in the *Gazette*, then such requirement shall be deemed to have been satisfied if such rule, regulation, order, by-law, notification or other matter is published in an electronic form of the *Gazette*.”

GANGANI LIYANAGE,  
Government Printer.

Department of Government Printing,  
Colombo 08,  
01st January, 2020  
This Gazette can be downloaded from [www.documents.gov.lk](http://www.documents.gov.lk)



## Provincial Councils Notifications

### NIKAWERATIYA PRADESHIYA SABHA

#### Declaration of an Area as a Development Area

BY virtue of powers vested in the Assistant Commissioners of Local Government under Sub Section (1) of Section 134 of Pradeshiya Sabha Act No. 15 of 1987, I, M. T. N. Karunasena, the Assistant Commissioner of Local Government of Kurunegala District in the North Western Province do hereby notify for Public information that I have granted the approval for the following resolution which has been adopted under resolution No. (05) (viii) by the Pradeshiya Sabha Nikaweratiya at the general meeting held on 01st October, 2019 by virtue of powers vested in the Pradeshiya Sabha under the aforesaid Sub Section.

M. T. N. Karunasena,  
Assistant Commissioner of Local Government  
Kurunegala District.

At the Office of Assistant Commissioner of Local Government Kurunegala,  
19th December, 2019.

#### Resolution

Pradeshiya Sabha Nikaweratiya has taken measures to expand services at the highest level within the area within the area of Authority of Pradeshiya Sabha Nikaweratiya which is depicted and specified in the following map and Schedule, by virtue of powers vested in the Pradeshiya Sabha Nikaweratiya under Section 134(1) of Pradeshiya Sabha Act No. 15 of 1987, therefore Pradeshiya Sabha Nikaweratiya Proposes that the said area should be adopted as a developed area and action should be taken to get the approval of the Assistant Commissioner of Local Government in Kurunegala District for the said adoption of resolution.

List of names of the owners of Geographical Coordinators and boundaries of the proposed area to be declared as a developed area in extent of Square Kilometers 1.97 and perimeter of 18.8 kilometers situated within the area of authority of Pradeshiya Sabha Nikaweratiya in Kurunegala District of the North Western Province.

#### *Description of Latitude and Longitude Location*

<i>S/N</i>	<i>Latitude</i>	<i>Longitude</i>	<i>Boundary description</i>
01	7.762056°	80.111945°	Assessment limit Puttlam road South
02	7.761561°	80.112060°	Starting limit of lhala Wewa Road
03	7.761633°	80.112505°	lhala Wewa Road
04	7.761430°	80.112762°	lhala Wewa Road
05	7.761171°	80.113023°	Front boundary of the land including the land belongs to Mr. T.M. Sudheera Thennakoon
06	7.760862°	80.113074°	Rear boundary of the land including the land belongs to Mr. M.H. Sarjadeen
07	7.760327°	80.113153°	Front boundary of the land including the land owned by Mr. H.M.K.P.B. Herath
08	7.760321°	80.112963°	Front boundary of the land including the land owned by Mr. H.M.K.P.B. Herath

S/N	Latitude	Longitude	Boundary description
09	7.760040°	80.113010°	Rear boundary of the land including the land owned by Mr. H.M.K.P.B. Herath
10	7.760024°	80.112955°	Rear boundary of the land including the land where Hathigamma Sanasa Bank is located.
11	7.759853°	80.112995°	Left side boundary of the land including the land where Pubudu Pre child Development Center is located.
12	7.759855°	80.113160°	Left side boundary of the land including the land where Pubudu Pre child Development Center is located.
13	7.759510°	80.113225°	Right side rear boundary of the land including the land owned by E.M.M.M. Ekanayake.
14	7.759501°	80.113644°	Leftside rear boundary of the land including the land owned by E.M.M.M. Ekanayake.
15	7.759316°	80.113691°	Rear boundary of the land including the land owned by W.M. Jayawardhana Wanninayake
16	7.759095°	80.113755°	Rear boundary of the land including the land owned by Mr. W.M. Jayawardhana Wanninayake
17	7.758773°	80.113799°	Rear boundary of the land including the land owned by Mr. W.M. Jayawardhana Wanninayake
18	7.758675°	80.113912°	Left side rear boundary of the land including the land owned by Mr. E.M. Chedarathne
19	7.758306°	80.113951°	Left side front boundary of the land including the land owned by Mr. E.M. Chedarathne
20	7.758140°	80.113984°	Rear boundary of the land including the land owned by Mr. T.P.G. Karunaratne
21	7.757777°	80.114035°	Rear boundary of the land including the land owned by Mr. T.P.G. Karunaratne
22	7.757383°	80.114012°	Rear boundary of the land including the land owned by Mr. M.J.Menaka Eranda Perea.
23	7.757204°	80.114095°	Rear boundary of the land including the land owned by Mr. R.B.J. Rathnadivakara.
24	7.756833°	80.113685°	Rear boundary of the land including the land owned by Mrs. G.M.P. Menike
25	7.756525°	80.113823°	Rear boundary of the land including the land owned by Mr. L. Karunathilake
26	7.756553°	80.113921°	Rear boundary of the land including the land owned by Mr. L. Karunathilake
27	7.756426°	80.114005°	Rear boundary of the land including the land owned by Mr. W.M.R.S. Bandara
28	7.756261°	80.114194°	Rear boundary of the land including the land owned by Mr. W.M.R.S. Bandara
29	7.756067°	80.114217°	Rear boundary of the land including the land owned by Mr. M.M.C.W.M.S.K.Kandegedara
30	7.755997°	80.114248°	Left rear boundary of the land including the land owned by Mr. M.M.C.W.M.S.K.Kandegedara

<i>S/N</i>	<i>Latitude</i>	<i>Longitude</i>	<i>Boundary description</i>
31	7.755912°	80.114073°	Left boundary of the land including the land owned by Mr. M.M.C.W.M.S.K.Kandegedara
32	7.754367°	80.114729°	Left boundary of the land including the land owned by Mr. D.M. Dissanayake
33	7.753832°	80.114964°	Left boundary of the land including the land owned by Mr. D.M. Dissanayake
34	7.754135°	80.115570°	Left rear boundary of the land including the land owned by Mr. K.M. Wasantha
35	7.753454°	80.115929°	Left front boundary of the land including the land owned by Mr. K.M. Wasantha
36	7.753569°	80.116370°	Assessment boundary of Bandaranayake Mawatha
37	7.753147°	80.116513°	Rear boundary of the land including the land owned by Mrs. Somalatha
38	7.753211°	80.116770°	Rear boundary of the land including the land owned by Mrs. Somalatha
39	7.752768°	80.116952°	Rear boundary of the land including the land owned by Mr. Ranjith Kumarasinghe (Communication Towers)
40	7.753037°	80.117310°	Left rear boundary of the land including the land owned by Mrs. V. Lakshmi Kamalika Karunathilake
41	7.752685°	80.117590°	Left front boundary of the land including the land owned by Mrs. V. Lakshmi Kamalika Karunathilake
42	7.753646°	80.118401°	Rear boundary of the land including the land where Weekly Fair Nikaweratiya is located.
43	7.753985°	80.118691°	Rear boundary of the land including the land where the Ministry of defence is located, Rambapokuna Road.
44	7.755430°	80.119905°	Rear boundary of the land including the land where Ministry of Defense is located
45	7.756176°	80.120573°	Right side rear boundary of the land including the land where the Ministry of Defense is located.
46	7.755572°	80.121019°	Left side boundary of the land including the land where the Ministry of Defense is located.
47	7.754938°	80.121450°	Left side boundary of the land including the land where the Ministry of Defense is located.
48	7.755086°	80.121681°	
49	7.755211°	80.121774°	Rear boundary of the land including the land owned by Mrs. Gunathilake Hamine
50	7.755363°	80.121778°	Rear boundary of the land including the land owned by Mrs. Gunathilake Hamine
51	7.755678°	80.122227°	Rear boundary of the land including the land owned by Mrs. Gunathilake Hamine

<i>S/N</i>	<i>Latitude</i>	<i>Longitude</i>	<i>Boundary description</i>
52	7.755576°	80.122285°	Left side rear boundary of the land including the land owned by Mr. G. Kiribanda
53	7.755722°	80.122632°	Left side front boundary of the land including the land owned by Mr. G. Kiribanda
54	7.755684°	80.122799°	Left side boundary of the land including the land owned by Mr. H.M.Peter
55	7.755843°	80.122919°	Right side front boundary of the land including the land owned by Mrs. A.G. Ranjani
56	7.755943°	80.123181°	Left side boundary of the land including the land owned by Mrs. A.G. Ranjani
57	7.755972°	80.123355°	Rear boundary of the land including the land owned by Mr. J.H.M. Surawimana
58	7.755901°	80.123412°	Right side rear boundary of the land including the land owned by Mr. J.H.M. Surawimana
59	7.755994°	80.123399°	Rear boundary of the land including the land owned by Mr. J.H.M. Surawimana
60	7.756089°	80.123564°	Rear boundary of the land including the land owned by Mr. W.M. Chandrasekara
61	7.756277°	80.123541°	Rear boundary of the land including the land owned by Mr. W.M. Chandrasekara
62	7.756098°	80.123654°	Left side rear boundary of-the land including the land owned by Mr. W.M. Chandrasekara
63	7.756155°	80.123768°	Left side rear boundary of the land including the land owned by Mr. W.M. Chandrasekara
64	7.756281°	80.123707°	Right side boundary of the land including the land owned by Mr. K.J.S. Fernando.
65	7.756474°	80.124083°	Left side boundary of the land including the land owned by Mr. K.J.S. Fernando.
66	7.756697°	80.124277°	Left side boundary of the land including the land owned by Mr. L.H. Pradeepkumara
67	7.756869°	80.124609°	Left side front boundary of the land including the land owned by Mr. L.H. Pradeepkumara, Kadurugahamula Road.
68	7.756871°	80.124987°	Left side rear boundary of the land including the land owned by Mr. U. Welupille
69	7.756543°	80.125225°	Left side boundary of the land including the land owned by Mr. U. Welupille
70	7.756837°	80.125653°	Rear boundary of the land including the land owned by Mr. B. Nelson Sugath
71	7.756991°	80.125687°	Rear boundary of the land including the land owned by Mrs. B. Violet
72	7.757254°	80.126059°	Rear boundary of the land including the land owned by Mr. T.M. Punchibanda
73	7.757316°	80.126009°	Rear boundary of the land including the land owned by Mr. T.M. Punchibanda
74	7.757528°	80.126318°	Rear boundary of the land including the land owned by Mrs. W.A. Amarawathie
75	7.757599°	80.126265°	Rear boundary of the land including the land owned by Mrs. S.A.M. Hanifa
76	7.757811°	80.126528°	Left side rear boundary of the land including the land belongs to Samadarapitiya Pirivena

<i>S/N</i>	<i>Latitude</i>	<i>Longitude</i>	<i>Boundary description</i>
77	7.757341°	80.127260°	Left side front boundary of the land including the land belongs to Samadarapitiya
78	7.757461°	80.127521°	Main Road Maho, Assessment Boundary
79	7.756683°	80.127866°	Right side rear boundary of the land including the land belongs to Samadarapitiya Temple
80	7.756411°	80.127419°	Rear boundary of the land including the land belongs to Samadarapitiya Temple
81	7.756266°	80.127484°	Rear boundary of the land including the land owned by Mr. T.M. Jinadasa
82	7.755982°	80.127197°	Rear boundary of the land including the land owned by Mr. T.M. Jinadasa
83	7.756222°	80.126938°	Right side boundary of the land including the land owned by Mr. T.M. Bandara Rathna
84	7.756024°	80.126688°	Left side boundary of the,land including the land owned by Mr. T.M. Bandara Rathna
85	7.755992°	80.126535°	Rear boundary of the land including the land owned by Mrs. T.M. Ukku Amma
86	7.756302°	80.126267°	Rear boundary of the land including the land owned by Mrs. T.M. Ukku Amma
87	7.755942°	80.125777°	Rear boundary of the land including the land owned by Mrs. T.M. Ukku Amma
88	7.755943°	80.125637°	Rear boundary of the land including the land owned by Mr. W.M.R.B. Wanninayake
89	7.755777°	80.125521°	Rear boundary of the land including the land owned by Mrs. W.M. Muthumenika
90	7.755572°	80.125477°	Left side rear boundary of the land including the land owned by Mr.A.M. Punchi Banda
91	7.755416°	80.125390°	Rear boundary of the land including the land owned by Mr. A.M. Punchi Banda
92	7.755295°	80.125237°	Left side rear boundary of the land including the land owned by Mr.A.M. Punchi Banda
93	7.755012°	80.125287°	Right side front boundary of the land including the land owned by Mr.A.M. Punchi Banda
94	7.754780°	80.124927°	Right side rear boundary of the land including the land owned by Mr.A.M. Punchi Banda
95	7.754827°	80.124721°	Rear boundary of the land including the land owned by Mr. W.M. Sujeewa Wanninayake
96	7.754709°	80.124539°	Rear boundary of the land including the land owned by Mr. W.M. Sujeewa Wanninayake
97	7.754706°	80.124354°	Rear boundary of the land including the land owned by Mr. W.M. Sujeewa Wanninayake

<i>S/N</i>	<i>Latitude</i>	<i>Longitude</i>	<i>Boundary description</i>
98	7.754579°	80.124253°	Rear boundary of the land including the land owned by Mr. W.M. Sujeewa Wanninayake
99	7.754423°	80.124194°	Rear boundary of the land including the land owned by Mr. W.M. Sujeewa Wanninayake
100	7.754273°	80.123950°	Rear boundary of the land including the land owned by Mr. W.M. Sujeewa Wanninayake
101	7.754044°	80.123666°	Rear boundary of the land including the land owned by Mr. B.M.A.I.B. Basnayake
102	7.753986°	80.123416°	Rear boundary of the land including the land owned by Mr. G. Chandani Gunawardhana
103	7.754052°	80.123141°	Rear boundary of the land including the land owned by Mr. Maraogge
104	7.754217°	80.122920°	Rear boundary of the land including the land owned by Mr. W.T.M. Kumarasinghe
105	7.754070°	80.122677°	Rear boundary of the land including the land owned by Mr. E.M.M. Ekanayake
106	7.753969°	80.122509°	Rear boundary of the land including the land owned by Mr. M.M.J. Thennakoon.
107	7.753978°	80.122444°	Rear boundary of the land including the land owned by Mr. D.M.M.S. Abeyruwan
108	7.753905°	80.122306°	Left side boundary of the land including the land owned by Mr. D.M.M.S. Abeyruwan
109	7.753799°	80.122327°	Left side front boundary of the land including the land owned by Mr. D.M.M.S. Abeyruwan
110	7.753486°	80.122720°	Right side rear boundary of the tank in front of Police Training School
111	7.753093°	80.122208°	Rear boundary of the tank in front of Police Training School
112	7.752571°	80.121682°	Left side rear boundary of the tank in front of Police Training School
113	7.752526°	80.121736°	Right side rear boundary of the land including the land owned by Mr. L.H.L. Piyal Chaminda
114	7.752302°	80.121630°	Right side boundary of the land including the land owned by Mrs. D.A. Konsiranjani Silva
115	7.752066°	80.121543°	Right side boundary of the land including the land owned by Mrs. D.A. Konsiranjani Silva
116	7.751983°	80.121628°	Right side rear boundary of the land including the land owned by Mrs. D.A. Konsiranjani Silva
117	7.751955°	80.121432°	Rear boundary of the land including the land owned by Mrs. D.A. Konsiranjani Silva

<i>S/N</i>	<i>Latitude</i>	<i>Longitude</i>	<i>Boundary description</i>
118	7.751926°	80.121245°	Right side boundary of the land including the land owned by Mr. J.A. Peter Signgno
119	7.751793°	80.121538°	Left side rear boundary of the land including the land owned by Mr. J.A. Peter Signgno
120	7.751547°	80.121254°	Left side boundary of the land including the land owned by Mr. J.A. Peter Signgno
121	7.751295°	80.120922°	Left side front boundary of the land including the land owned by Mr. J.A. Peter Signgno
122	7.751126°	80.121009°	Right side front boundary of the land including the land owned by Mrs. T.M. Kumudu Kumara
123	7.750907°	80.120508°	Right side rear boundary of the land including the land owned by Mrs. T.M. Kumudu Kumari
124	7.751101°	80.120243°	Right side rear boundary of the land including the land owned by Mrs. K. Kanchana Mala
125	7.751024°	80.120140°	Rear boundary of the land including the land owned by Mrs. K. Kanchana Mala
126	7.750932°	80.120034°	Rear boundary of the land including the land owned by Mrs. K. Kanchana Mala
127	7.750866°	80.120255°	Left side rear boundary of the land including the land owned by Mr. E. Upasena
128	7.750452°	80.120195°	Left side boundary of the land including the land owned by Mr. L.H. Karunadasa
129	7.750024°	80.120110°	Left side front boundary of the land including the land owned by Mr. L.H. Karunadasa
130	7.750145°	80.119335°	Left side front boundary of the land owned by Mr. K. Sirisena
131	7.749169°	80.119301°	Rear boundary of the land belongs to the Irrigation Official Quarters.
132	7.749195°	80.119771°	Right side rear boundary of the land belongs to the Residential Office of Irrigation Engineer
133	7.748585°	80.119875°	Rear boundary of the land including the land belongs to the Department of Irrigation
134	7.748014°	80.119976°	Rear boundary of the land including the land belongs to the Department of Irrigation
135	7.747443°	80.119408°	Rear boundary of the land including the land belongs to Divisional Secretariat Nikaweratiya
136	7.746967°	80.119560°	Starting boundary of Maha Ela belongs to the Department of Irrigation
137	7.746338°	80.119659°	Rear boundary of the land including the land owned by Mr. M.M.M. Sarjun
138	7.745775°	80.120072°	Rear boundary of the land including the land owned by Mr. A.S. Shyamul Hameed
139	7.745186°	80.120733°	Rear boundary of the marshy Land
140	7.744594°	80.121141°	Rear boundary of the marshy Land
141	7.744343°	80.121677°	Rear boundary of the marshy Land



<i>S/N</i>	<i>Latitude</i>	<i>Longitude</i>	<i>Boundary description</i>
142	7.742763°	80.121746°	Rear boundary of the land including the land belongs to the Department of Police
143	7.741735°	80.121791°	Left side'rear boundary of the land including the land belongs to the Department of Police
144	7.740845°	80.122628°	Front boundary of the land including the land belongs to the Department of Irrigation
145	7.739923°	80.123105°	Front boundary of Magalla Wewa belongs to the Department of Irrigation
146	7.739416°	80.123702°	Front boundary of Magalla Wewa belongs to the Department of Irrigation
147	7.739538°	80.124009°	Rear Boundary of the land including the land belongs to the Department of Irrigation
148	7.739258°	80.124465°	Rear boundary of the land including the land belongs to Rideebendi Ela Govijana Vidagana Company
149	7.738767°	80.124817°	Rear boundary of the land including the land belongs to Mr. J.M. Jayathillake
150	7.737628°	80.125204°	Right rear boundary of the land including the land owned by Mr. J.M. Jayathilake
151	7.737155°	80.125708°	Left side front boundary of Magalla Wewa belongs to the Department of Irrigation
152	7.738246°	80.127425°	Kotawekanda Road
153	7.738497°	80.129838°	Left side rear boundary of the land including the land belongs to Coconut Cultivation Board
154	7.737370°	80.130185°	Rear boundary of the land including the land belongs to Coconut Cultivation Board
155	7.735813°	80.130689°	Left boundary of the land including the land belongs to the Department of Agriculture
156	7.735405°	80.131146°	Rear boundary of the land including the land owned by the Department of Agriculture
157	7.735267°	80.131029°	Rear boundary of the land including the land owned by the Department of Agriculture
158	7.734912°	80.131098°	Rear boundary of the land including the land owned by the Department of Agriculture
159	7.734639°	80.131230°	Left rear boundary of the land including the land belongs to Magallegama Temple
160	7.734123°	80.131243°	Rear boundary of the land including the land belongs to Magallegama Temple
161	7.733820°	80.131295°	Right rear boundary of the land including the land owned by Magallegama Temple
162	7.733691°	80.131597°	Rear boundary of the land including the land belongs to Rajabima School
163	7.733571°	80.132073°	Rear boundary of the land including the land belongs to Rajabima School

<i>S/N</i>	<i>Latitude</i>	<i>Longitude</i>	<i>Boundary description</i>
164	7.732998°	80.131951°	Left boundary of the land including the land belongs to Rajabima School
165	7.732718°	80.132407°	Rear boundary of the land including the land owned by Mr. H.M.R. Kumara
166	7.732585°	80.132626°	Southern rear boundary of the land including the land belongs to Mr. D.N.A. Premadasa
167	7.732122°	80.132463°	Boundary of Thelamichchan Ela (canal)
168	7.731612°	80.132295°	Left rear boundary of the land owned by Mr. B. Ananda Senarath
169	7.731860°	80.131778°	Rear boundary of the land including the land owned by Mr. J.A. - Priyantha Jayasooriya
170	7.731507°	80.131578°	Left boundary of the land including the land owned by Mrs. C.Elis Amma
171	7.731729°	80.131045°	Rear boundary of the land including the land owned by Mrs. C. Premalatha
172	7.732048°	80.131085°	Rear boundary of the land including the land owned by Mr. Roselin Senarath
173	7.732253°	80.130942°	Left boundary of the land including the land owned by Mrs. M.K.D. Premawathie
174	7.732472°	80.130609°	Rear boundary of the land including the land owned by Mr. W.M.Wijerathne
175	7.732408°	80.130052°	Rear boundary of the land including the land owned by Mr. M.D.M. Rathnasooriya
176	7.732803°	80.129992°	Rear boundary of the land including the land owned by Mrs. K.D. Wimalawathie
177	7.732969°	80.129811°	Rear boundary of the land including the land owned by Mr. H.M.T. Gunarathhamy
178	7.732940°	80.129444°	Rear boundary of the land including the land owned by Mr. H.M.T. Gunarathhamy
179	7.732596°	80.129055°	Rear boundary of the land including the land owned by Mr.Ukkubanda Dassanayake
180	7.732978°	80.129004°	Magallegama Road
181	7.733007°	80.128660°	Rear boundary of the land including the land owned by Mr. D.R. De Silva
182	7.733062°	80.128229°	Irrigation Canal Road
183	7.734025°	80.128485°	Rear boundary of the land including the land belongs to Kalvary Church
184	7.734665°	80.127465°	Irrigation Canal
185	7.734442°	80.127332°	Three Way Junction of Irrigation Canal
186	7.734774°	80.126964°	Rear boundary of the land including the land owned by Mrs.M.V.Neeta Jayanthi i
187	7.735051°	80.126734°	Rear boundary of the land including the land owned by Mr. V.A. Dassanayake
188	7.735166°	80.126895°	Rear boundary of the land including the land owned by Mr. M.M.R. Thammita
189	7.735905°	80.126325°	Rear boundary of the land including the land owned by Mr. M.M.R. Thammita

<i>S/N</i>	<i>Latitude</i>	<i>Longitude</i>	<i>Boundary description</i>
190	7.735718°	80.126074°	Rear boundary of the land including the land owned by Mr. R.C. Dassanayake
191	7.735878°	80.125937°	Rear boundary of the land including the land owned by Mr. Hemantha Udalagama
192	7.736179°	80.125972°	Rear boundary of the land including the land owned by Mr. M.A.G. Jagath Mannayake
193	7.736418°	80.125626°	Rear boundary of the land including the land owned by Mr.B.S.M. Peris
194	7.736713°	80.125231°	Rear boundary of the owned by the government
195	7.736484°	80.124278°	Meda Mawatha (Middle Road)
196	7.737090°	80.123688°	
197	7.737031°	80.123602°	Right side rear boundary of the land including the land belongs to Paddy Marketing Board
198	7.737294°	80.123237°	Rear boundary of the land including the land belongs to water and drainage board
199	7.737475°	80.122987°	Millegoda Road
200	7.738174°	80.123143°	K.A.Sunil Shantha
201	7.738373°	80.122700°	Rear boundary of the land including the land owned by Mrs. Baby'Nona
202	7.738647°	80.122335°	Rear boundary of the land including the land owned by Mr. J.M. Karunathilake
203	7.738844°	80.122370°	Rear boundary of the land including the land owned by Mr. Sunil Senanayake
204	7.738993°	80.122190°	Rear boundary of the land including the land owned by Mr. W.R. Stewan Charlet.
205	7.739347°	80.122125°	Rear boundary of the land including the land owned by Mr. W.R. Manuwel
206	7.739426°	80.121890°	Rear boundary of the land including the land owned by Mr. D.M. Gunadasa.
207	7.739641°	80.121845°	Rear boundary of the land including the land owned by Mr. W. Daya Gunawardana
208	7.739724°	80.121925°	Rear boundary of the land including the land owned by Mr. W. Jayantha Abeygunawardhana
209	7.739916°	80.122231°	Rear boundary of the land including the land owned by Mr. Jayantha Abeygunawardana
210	7.740159°	80.122057°	Rear boundary of the land including the land owned by Mr. Erik Thuwelton
211	7.740361°	80.121795°	Village Council Road in front of the Police Nikaweratiya
212	7.740545°	80.121208°	Rear boundary of the land including the land owned by Mr. Y.M.L. Riyal
213	7.740986°	80.120973°	Rear boundary of the land including the land owned by Mr. Stella Rosewell
214	7.741232°	80.120966°	Rear boundary of the land including the land belongs to Celon Electricity Board

<i>S/N</i>	<i>Latitude</i>	<i>Longitude</i>	<i>Boundary description</i>
215	7.741188°	80.120790°	Rear boundary of the land including the land owned by Mr. N.K.D. Senevirathne
216	7.741362°	80.120825°	T.M.T.B.
217	7.741473°	80.120611°	T.M.T.B.
218	7.741674°	80.120520°	T.M.T.B.
219	7.741799°	80.120354°	Rear boundary of the land including the land owned by Mr.H.M. Saman Wasantha
220	7.742016°	80.120192°	Rear boundary of the land including the land owned by Mr. H.M. Saman Wasantha
221	7.742306°	80.120121°	Meda Ela Road in front of Police Station Nikaweratiya
222	7.742505°	80.119995°	Rear boundary of the land including the land owned by Mrs. K.M.Niluka Perera
223	7.742853°	80.119773°	Rear boundary of the land including the land owned by Mr. W.M. Kapila Bandara
224	7.743100°	80.119531°	Rear boundary of the land including the land owned by Mrs.K.M. Kumarihamy
225	7.743352°	80.119191°	Rear boundary of the land including the land owned by Mrs. Udayanthi Nirmala
226	7.743940°	80.118807°	Right side boundary of the land including the land owned by Mr.T.B. Thennaloon
227	7.743564°	80.118082°	Rear boundary of the land including the land owned by Mr. A.M. Gamini Munasinghe
228	7.743229°	80.117706°	Rear boundary of the land including the land owned by Mr. E.A. Marathenis
229	7.743170°	80.117402°	Front boundary of the land including the land owned by Mr.T.M.R.B. Thennakoon
230	7.743451°	80.117346°	Right side boundary of the land including the land owned by Mr.T.M.R.B. Thennakoon
231	7.743661°	80.117321°	Left boundary of the land including the land owned by Mr.T.M.C.J. Thennakoon
232	7.743429°	80.117043°	Right side boundary of the land including the land owned by Mr.T.M.CJ. Thennakoon
233	7.743412°	80.116785°	Rear boundary of the land including the land owned by Mrs. T.M. Geetha Mary Thennakoon
234	7.743476°	80.116474°	Rear boundary of the land including the land owned by Mr. Bandula Senarathne
235	7.743735°	80.116389°	Gangoda Road
236	7.743904°	80.116240°	Left boundary of the land including the land owned by Mrs . R.M. Anulawathie ,

<i>S/N</i>	<i>Latitude</i>	<i>Longitude</i>	<i>Boundary description</i>
237	7.743965°	80.115919°	Rear boundary of the land including the land owned by Mrs . R.M. Anulawathie
238	7.744297°	80.115979°	Left side boundary of the land including the land owned by Mr. Up'ul Shantha
239	7.744357°	80.116032°	Rear boundary of the land including the land by Mr. D.M. Husen
240	7.744397°	80.115912°	Rear boundary of the land including the land owned by Mr. R.M.P.B. Muthumenika
241	7.744301°	80.115819°	Rear boundary of the land including the land owned by Mr. R.M.P.B. Muthumenika
242	7.744242°	80.115684°	Rear boundary of the land including the land owned by Mr. R.M.P.B. Muthumenika
243	7.744172°	80.115558°	Front boundary of the land including the land owned by Mr. T.M.P. Herath Banda
244	7.744095°	80.115528°	Left boundary of the land including the land owned by Mr. T.M.P. Punchirala
245	7.743898°	80.115422°	Left boundary of the land including the land owned by Mr. T.M.P. Punchirala
246	7.744036°	80.115289°	Front boundary of the land including the land owned by Mr. N.M. Thennakoon
247	7.744114°	80.115213°	Left side boundary of the land including the land owned by Mr. N.M. Thennakoon
248	7.744316°	80.115192°	Left side boundary of the land including the land owned by Mr. N.M. Thennakoon
249	7.744494°	80.115331°	Right side boundary of the land including the land owned by Mr. T.M. Muthubanda
250	7.744659°	80.115448°	Maha Ela (canal) Road
251	7.744748°	80.115201°	Rear boundary of the land including the land owned by Mr. M.L.A. Muthalip
252	7.745215°	80.115138°	Rear boundary of the land including the land owned by Mr. S.A.M. Kausith
253	7.745581°	80.115026°	Rear boundary of the land including the land owned by Mr. M.S.M. Jauper
254	7.745865°	80.114927°	Rear boundary of the land including the land owned by Base Hospital Nikaweratiya
255	7.745668°	80.114517°	Rear boundary of the land including the land owned by Base Hospital Nikaweratiya
256	7.745589°	80.114066°	Rear boundary of the land including the land owned by Base Hospital Nikaweratiya
257	7.745994°	80.114019°	Right side boundary of the land including the land owned by Base Hospital Nikaweratiya
258	7.746396°	80.114162°	Right side boundary of the land including the land owned by Base Hospital Nikaweratiya

<i>S/N</i>	<i>Latitude</i>	<i>Longitude</i>	<i>Boundary description</i>
259	7.746951°	80.114074°	Right side boundary of the land including the land owned by Base Hospital Nikaweratiya
260	7.746972°	80.113461°	i Rear boundary of the land including the land owned by Mr^M.W. Buddhadasa
261	7.747064°	80.112892°	Budumuththawa Temple Road
262	7.747535°	80.113006°	Left side boundary of the land including the house belongs to Mrs. N.M.S. Mayurawathie
263	7.747561°	80.112755°	Rear boundary of the land including the house belongs to Mrs. N.M.S. Mayurawathie
264	7.747674°	80.112502°	Rear boundary of the land including the land owned by Mr. S.M.M. Nizamdeen
265	7.747466°	80.112274°	Left side boundary of the land including the land owned by Mr. M Mudiyanse
266	7.746902°	80.112137°	Rear boundary of the land including the land owned by Mrs. W.M. Mangalika Wanninayake
267	7.746999°	80.111721°	Rear boundary of the land including the land owned by Mr.D. Jinadasa
268	7.747245°	80.111413°	Rear boundary of the land including the land owned by Mr. M.G. Lasantha
269	7.747004°	80.110839°	Rear boundary of the land including the land owned by Mr. H.A. Mahathun
270	7.746686°	80.110138°	Rear boundary of the land including the land owned by Mr. B.K. Jinadasa
271	7.746279°	80.109461°	Rear boundary of the land including the house owned by Mrs. Punchawathie
272	7.746166°	80.109184°	Right side boundary of the land owned by Mr. G.M. Gunarathne
273	7.745912°	80.108400°	Rear boundary of the land including the land owned by Mr. H.M. Weerakkody
274	7.745953°	80.107875°	Rear boundary of the land including the land owned by Mr. Saparamadu
275	7.745943°	80.107591°	Rear boundary of the land including the land owned by Mr. W.V. Ranathunga Senarathne
276	7.746063°	80.107304°	Left side boundary of the land including the land owned 'by Mr. K.A. Karunarathne
277	7.745934°	80.107114°	Rear boundary of the land including the land owned by Mr. E.D. Livnas
278	7.745755°	80.106916°	Right side boundary of the land including the land owned by Mr. E.D. Livnas
279	7.745634°	80.106756°	Left side front boundary of the land including the land owned by Mrs. K.B. Anilka Shanthi
280	7.745496°	80.106686°	Rear boundary of the land including the land owned by Mr. H.M. Wijerathna Bandara
281	7.745516°	80.106488°	Rear boundary of the land including the land owned by Mr. Kasim
282	7.745372°	80.106287°	Rear boundary of the land including the land owned by Mr. Wimalasena
283	7.745580°	80.106034°	Front boundary of the land including the land owned by Mr. R.M.Piyasena
284	7.745442°	80.105417°	Rear boundary of the land including the land owned by Mr. Premasiri

S/N	Latitude	Longitude	Boundary description
285	7.745272°	80.104896°	Rear boundary of the land including the land owned by Mr. J.A. Sella Naide
286	7.745036°	80.104721°	Rear boundary of the land including the land owned by Mr. J.A. Sirisena
287	7.745734°	80.104011°	boundary of irrigation Canal
288	7.746305°	80.103545°	Heelogama Road
289	7.746965°	80.103385°	Left side boundary of the land including the land owned by Mrs. A Jayanthi Menike
290	7.747008°	80.103883°	Rear boundary of the land including the land owned by Mr. Y.D. Nimal Jayarathne
291	7.747095°	80.104544°	Rear boundary of the land including the land owned by Mr. Y.D. Kularathne
292	7.747259°	80.104544°	Left side boundary of the land including the land owned by Mr. R.B. Dharmasena
293	7.747262°	80.105123°	Rear boundary of the land including the land owned by Mrs. D.A. Somawathie
294	7.747320°	80.105754°	Rear boundary of the land including the land owned by Mrs. J.A. Arachchi Menike
295	7.747343°	80.106071°	Front boundary of the land including the land owned by Mr. Dingiri App u Naide.
296	7.747623°	80.106045°	Rear boundary of the land including the land owned by Mr. R.M. Somasiri
297	7.747643°	80.106234°	Left side boundary of the land including the land owned by Mr. R.M. Somasiri
298	7.747776°	80.106461°	Rear boundary of the land including the land owned by Mrs. Leeliwathie
299	7.747594°	80.106685°	Rear boundary of the land including the land owned by Mrs. Mihilawathie
300	7.747522°	80.106845°	Rear boundary of the land including the land owned by Mr. J.A. Mendis
301	7.747626°	80.107386°	Rear boundary of the land including the land owned by Mr. Volten Nandasena
302	7.747779°	80.108044°	Rear boundary of the land including the land owned by Mr. Sunil Salgadu
303	7.747909°	80.108786°	Jayanthi Mawatha
304	7.747837°	80.108943°	Front boundary of the land including the land owned by Mrs. D.A. Wajika Piyanthi kumari
305	7.747895°	80.109385°	Rear boundary of the land including the land belongs to Welagollagama Cemetery
306	7.747944°	80.109868°	Rear boundary of the land including the land belongs to Crematorium
307	7.748002°	80.110281°	Galikanda Road
308	7.748711°	80.110202°	Rear boundary of the land including the land owned by Mr. G.G. Ariyadasa
309	7.748740°	80.110473°	Front boundary of the land including the land owned by Mr. G.G. Ariyadasa
310	7.748760°	80.110636°	Rear boundary of the land including the land owned by Mr. K. Chandrasena
311	7.748797°	80.110921°	Rear boundary of the land including the land owned by Mr. Nimal Saparamadu
312	7.748927°	80.111360°	Rear boundary of the land including the land owned by Mrs. D. Indrani Dharmasena
313	7.748838°	80.111567°	Rear boundary of the land including the land owned by Mr. T.B.T.B. Thennakoon

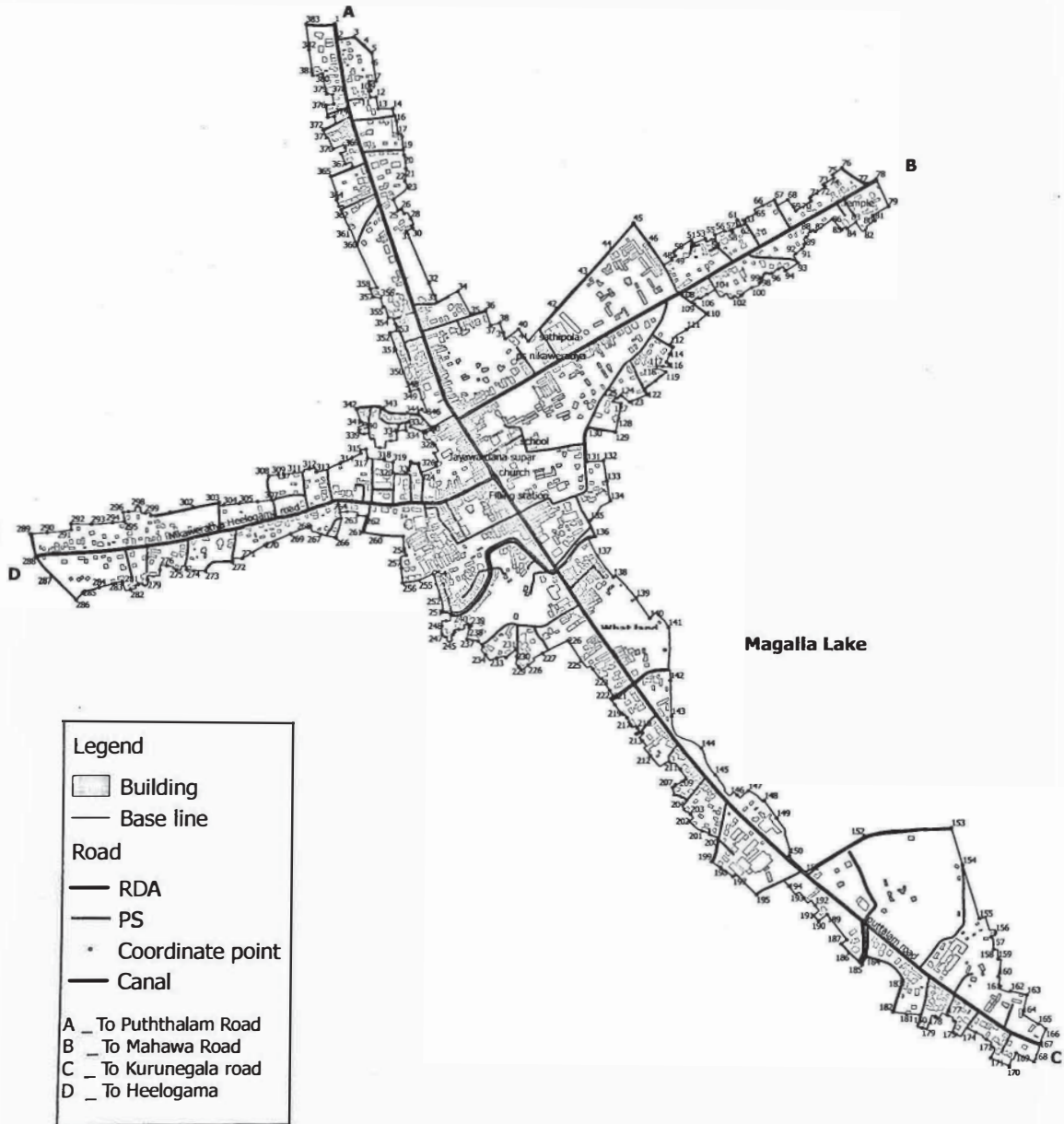
<i>S/N</i>	<i>Latitude</i>	<i>Longitude</i>	<i>Boundary description</i>
314	7.749118°	80.112283°	Rear boundary of the land including the land belongs to the Department of Agrarian Services
315	7.749386°	80.112836°	Left side boundary of the land including the land belongs to the Department of Agrarian Services
316	7.749506°	80.112981°	Central boundary of the land including the land belongs to the Department of Agrarian Services
317	7.749239°	80.113020°	Rear boundary of the land including the land belongs to the Ministry of Judicial Affairs
318	7.749198°	80.113509°	Rear boundary of the land including the land belongs to the Ministry of Judicial Affairs
319	7.749120°	80.113753°	Rear boundary of the land including the land belongs to the Ministry of Judicial Affairs
320	7.748818°	80.113751°	Rear boundary of the land including the land belongs to the Department of Health Services
321	7.748783°	80.114101°	Rear boundary of the land including the land belongs to the Department of Animal Products
322	7.749140°	80.114265°	Rear boundary of the land including the land owned by Mrs. N.M. Premawathie
323	7.749091°	80.114489°	Right side boundary of the land including the land owned by Mrs. N.M. Premawathie
324	7.748839°	80.114574°	Front boundary of the land including the land owned by Mrs. N.M. Premawathie
325	7.749016°	80.114995°	Rear boundary of the land including the land owned by Mr. Prince Fenando
326	7.749123°	80.114954°	Rear boundary of the land including the land owned by Mr.S.K. Palaris Fernando
327	7.749398°	80.114921°	Rear boundary of the land including the land owned by Mr. J.M. Jayathilake
328	7.749647°	80.114927°	Rear boundary of the land including the land owned by Mrs. T.A. Karunawathie
329	7.749846°	80.114660°	Rear boundary of the land including the land owned by Mr. R.M. Senevirathne
330	7.749973°	80.114685°	Right side boundary of the land including the land owned by Mr. L.K. Keerthi
331	7.750002°	80.114608°	Rear boundary of the land including the land owned by Mr. B.R.S. Dematapitiya
332	7.750170°	80.114231°	Rear boundary of the land including the land owned by Mrs. B.M. Kumarihamy
333	7.750305°	80.114148°	Rear boundary of the land including the land owned by Mrs. B.M. Kumarihamy
334	7.750032°	86.113850°	Rear boundary of the land including the land owned by Mr. Francis
335	7.749745°	80.113693°	Rear boundary of the land including the land owned by Mrs. W.G. Mallika Srimathi



S/N	Latitude	Longitude	Boundary description
336	7.749542°	80.113362°	Left boundary of the land including the land owned by Mrs. W.G. Mallika Srimathi
337	7.749823°	80.113140°	Front boundary of the land including the land owned by Mrs. W.G. Mallika Srimathi
338	7.749956°	80.112931°	Rear boundary of the land including the land owned by Mrs. Leelawathie
339	7.750058°	80.112774°	Left boundary of the land including the la-ud owned by Mrs. Leelawathie
340	7.750197°	80.112905°	Front boundary of the land including the land owned by Mrs. Leelawathie
341	7.750308°	80.112820°	Rear boundary of the land including the land owned by Mr. A.L.A. Perera
342	7.750660°	80.112694°	Rear boundary of the land including the land owned by Mr. Mari Margret Perera
343	7.750698°	80.113470°	Rear boundary of the land including the land owned by Mr. Y.A. Sunil Shantha
344	7.750560°	80.114476°	Rear boundary of the land including the land owned by Mr. H.P. Jayasena
345	7.750682°	80.114560°	Left boundary of the land including the land owned by Mr. H.P. Jayasena
346	7.750621°	80.114703°	Rear boundary of Main Bus Stand Nikaweratiya
347	7.751011°	80.114559°	Rear boundary of the land including the land owned by Jayanthi Temple
348	7.751277°	80.114456°	Front boundary of jayanthi School
349	7.751210°	80.114213°	Front boundary of Jayanthi School
350	7.751779°	80.114024°	Rear boundary of the land including the land owned by Mr. Joseph Jayawardhana
351	7.752443°	80.113797°	Rear boundary of the land including the land owned by Mrs. Padma Senarathne
352	7.752918°	80.113642°	Rear boundary of the land including the land owned by Mrs. Padma* Senarathne
353	7.753192°	80.113771°	Rear boundary of the land including the land owned by Mr. Lorance Antanee
354	7.753361°	80.113579°	Rear boundary of the land including the land owned by Mr. W. M. Jayawardhana Wanninayake
355	7.753706°	80.113395°	Rear boundary of the land including the land owned by Mr. Thilakarathna
356	7.753946°	80.113352°	Rear boundary of the land including the land owned by Mrs. Malani Wijelatha
357	7.753963°	80.113129°	Rear boundary of the land including the land owned by Mr. A. D. Pradeep Janaka
358	7.754206°	80.113051°	Rear boundary of the land including the land owned by Mr. Danapala Deegalla
359	7.754238°	80.113241°	Rear boundary of the land including the land owned by Mr. T.M. Heenbanda
360	7.755500°	80.112651°	Left boundary of the land including the land owned by Mr. R. A. Gamini Wijsekara
361	7.755973°	80.112451°	Rear boundary of the land including the land owned by Mr. Wilbert
362	7.756528°	80.112204°	Rear boundary of the land including the land owned by Mr. Wilbert
363	7.756625°	80.112136°	Rear boundary of the land including the land owned by Mr. Piyumantha Perera

<i>S/N</i>	<i>Latitude</i>	<i>Longitude</i>	<i>Boundary description</i>
364	7.756814°	80.112062°	Left side rear boundary of the land including the land owned by Mrs. Channa Paboda Palansooriya
365	7.757509°	80.111892°	Right side rear boundary of the land including the land owned by Mrs Channa Paboda Palansooriya
366	7.757792°	80.112516°	Rear boundary of the land including the land owned by Mr. H. M. P. Karunaratne
367	7.757899°	80.112284°	Rear boundary of the land including the land owned by Mr. Lorance Silva
368	7.758191°	80.112178°	Rear boundary of the land including the land owned by Mr. R. M. Jemil
369	7.758361°	80.112298°	Rear boundary of the land including the land owned by Mrs. Juijil Saroja
370	7.758321°	80.111946°	Rear boundary of the land including the land owned by Mr. Sundara Banda
371	7.758694°	80.111788°	Rear boundary of the land including the land owned by E. M. Herath Banda
372	7.758887°	80.111653°	Rear boundary of the land including the land owned by Mr. K. P. Amarasooriya
373	7.759073°	80.112017°	Rear boundary of the land including the land owned by Mrs. J. H. M. Dhammika Jayanthi
374	7.759281°	80.111977°	Left boundary of the land including the land owned by Mr. A. M. Wasana Sanjeewa Madangoda
375	7.759258°	80.111777°	Rear boundary of the land including the land owned by Mr. Indika Bandara Herath
376	7.759611°	80.111719°	Rear boundary of the land including the land owned by Mrs. H.M. Seelawathie Herath
377	7.759648°	80.111948°	Rear boundary of the land including the land owned by Mrs. H. M. M. S. N. B. Abeysinghe
378	7.759952°	80.111902°	Rear boundary of the land including the land owned by Mrs. T. M. Leelawathie
379	7.759946°	80.111738°	Rear boundary of the land including, the land owned by Mr. W. Jayawardhana
380	7.760543°	80.111618°	Rear boundary of the land including the land owned by Mr. W. Jayawardhana
381	7.760493°	80.111340°	Left boundary of the land including the land owned by Mrs. Monika B. Dissanayake
382	7.761325°	80.111206°	Rear boundary of the land including the land owned by Mrs. Reeta Malani Dissanayake
383	7.762055°	80.111117°	Right side boundary of the land including the land owned by Mrs. Monika B. Dissanayake

# Nikaweratiya Development Area in Nikaweratiya Pradeshiya Sabha



Datasource: Google satellite Images & GPStracking  
 DOLG & Nikaweratiya ps

## PRADESHIYA SABHA POLPITHIGAMA

### Declaring as a development area

BY virtue of powers vested in the Assistant Commissioners of Local Government Under Sub Section (1) of Section 134 of Pradeshiya Sabha Act, No. 15 of 1987, I, M. T. N. Karunasena, the Assistant Commissioner of Local Government of Kurunegala District in the North Western Province do hereby notify for public information that I have granted the approval for the following resolution which has been adopted under resolution No. V by the Pradeshiya Sabha Polpithigama at the general meeting held on 15<sup>th</sup> October 2019 by virtue of powers vested in the Pradeshiya Sabha under the aforesaid Sub Section.

M. T. N. KARUNASENA,  
Assistant Commissioner of Local Government  
Kurungala District

At the office of Assistant Commissioner of Local Government Kurunegala,  
12th December, 2019.

### RESOLUTION

Pradeshiya Sabha Polpithigama has taken measures to expand services at the highest level within the are within the area of authority of Pradeshiya Sabha Polpithigama which is depicted and specified in the following map and schedule, by virtue of powers vested in the Pradeshiya Sabha Polpithigama Under Section 134 (1)of Pradeshiya Sabha Act, No. 15 of 1987 and therefore Pradeshiya Sabha Polpithigama proposes that the said area should be adopted as a developed area and action should be taken to get the approval of the Assistant Commissioner of Local Government in Kurunegala District for the said adoption of resolution.

### Schedule

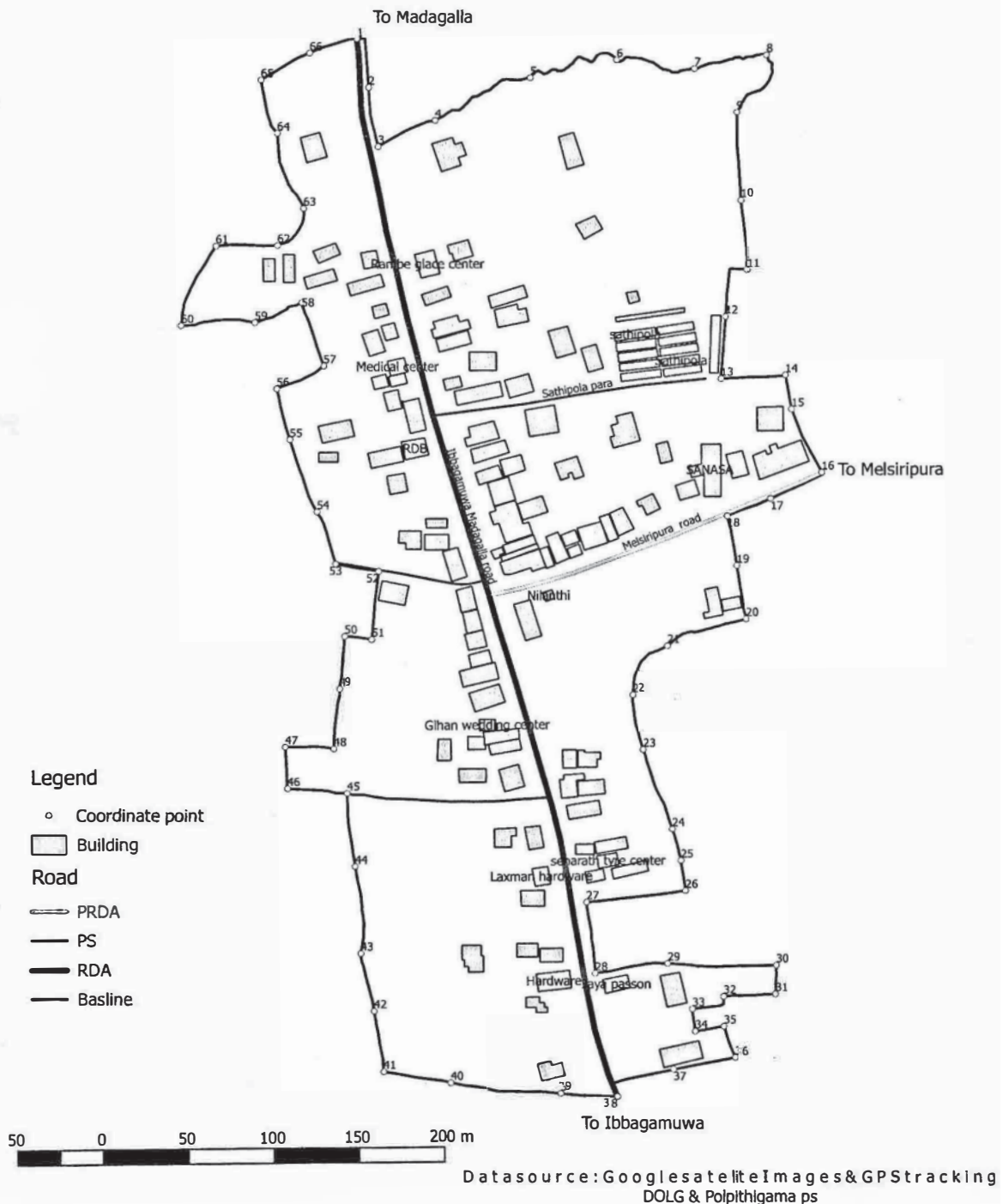
Areas depicted in the map to be declared as a developed area in extent of Square Kilometers 0.14 and perimeter of 2.52 Kilometers near from the name board indicating the town limit of Southern Boundary of Rambe at Madagalle Ibbagamuwa Main Road up to the name board indicating the town limit of Northern Boundary of Rambe at Madagalla Ibbagamuwa Main Road within the area of authority of Pradeshiya Sabha Polpithigama.

Serial No.	Latitudes	Longitudes	
1	7.731069 <sup>0</sup>	80.419021 <sup>0</sup>	Eastern Boundary of the land including same land of Mr. G. Sunil Wijesiri
2	7.730713 <sup>0</sup>	80.419089 <sup>0</sup>	Eastern Boundary of the land including same land of Mr. A. A. I. Jayasinghe
3	7.730486 <sup>0</sup>	80.419135 <sup>0</sup>	Eastern Boundary of the land including same land of Mrs. Pathma Kumara Wanigasooriya
4	7.730633 <sup>0</sup>	80.419442 <sup>0</sup>	Eastern Boundary of the land including same land of Mr. G. P. A. K. M. Jayasooriya
5	7.730863 <sup>0</sup>	80.419953 <sup>0</sup>	Eastern Boundary of the land including same land of Mr. R. M. G. S. S. Bandara
6	7.730960 <sup>0</sup>	80.420410 <sup>0</sup>	Eastern Boundary of the land including same land of Mr. M. P. D. N. Pushpalatha
7	7.730926 <sup>0</sup>	80.420878 <sup>0</sup>	Eastern Boundary of the land including same land of Mr. M. P. N. S. Wijenayake
8	7.730949 <sup>0</sup>	80.421226 <sup>0</sup>	Eastern Boundary of the land including same land of Mr. Saman Rajapaksha

Serial No.	Latitudes	Longitudes	
9	7.730667 <sup>0</sup>	80.421052 <sup>0</sup>	Eastern Boundary of the land including same land of Mr. Lakshan Rajapaksha
10	7.730203 <sup>0</sup>	80.421070 <sup>0</sup>	Eastern Boundary of the land including same land of Mrs. Nirosha Malkanthi
11	7.729808 <sup>0</sup>	80.421101 <sup>0</sup>	Eastern Boundary of the land including same land of Weekly Fair Rambe
12	7.729541 <sup>0</sup>	80.420986 <sup>0</sup>	Eastern Boundary of the land including same land of Mr. D. Sarathchandra
13	7.729209 <sup>0</sup>	80.420960 <sup>0</sup>	Eastern Boundary of the land including same land of Mr. Lakitha Sandaruewan
14	7.729225 <sup>0</sup>	80.421303 <sup>0</sup>	Eastern Boundary of the land including same land of Mr. Jagath Dharmasiri Se Silva
15	7.729028 <sup>0</sup>	80.421337 <sup>0</sup>	Eastern Boundary of the land including same land of Mr. Sarath Premasiri De Silva
16	7.728698 <sup>0</sup>	80.421491 <sup>0</sup>	Eastern Boundary of the land including same land of Mrs. T. H. Badrani Sriyalatha
17	7.728542 <sup>0</sup>	80.421218 <sup>0</sup>	Eastern Boundary of the land including same land of Mr. D. Sirisena
18	7.728452 <sup>0</sup>	80.420987 <sup>0</sup>	Eastern Boundary of the land including same land of Mr. D. Chaminda Rohana Thuisitha Kumara
19	7.728185 <sup>0</sup>	80.421036 <sup>0</sup>	Eastern Boundary of the land including same land of Mr. D. Sarath Chandra Rathna
20	7.727880 <sup>0</sup>	80.421083 <sup>0</sup>	Eastern Boundary of the land including same land of Mr. G. Nimal Kumarasiri
21	7.727737 <sup>0</sup>	80.420659 <sup>0</sup>	Eastern Boundary of the land including same land of Mr. P. W. De Silva
22	7.727487 <sup>0</sup>	80.420477 <sup>0</sup>	Eastern Boundary of the land including same land of Mr. D. P. S. D. Ruwan Kumara
23	7.727178 <sup>0</sup>	80.420526 <sup>0</sup>	Eastern Boundary of the land including same land of Mr. D. P. Susil Jayalath
24	7.726719 <sup>0</sup>	80.420684 <sup>0</sup>	Eastern Boundary of the land including same land of Mr. S. P. Jayasundara
25	7.726545 <sup>0</sup>	80.420728 <sup>0</sup>	Eastern Boundary of the land including same land of Mr. R. S. M. S. Keerthisinghe
26	7.726395 <sup>0</sup>	80.420748 <sup>0</sup>	Eastern Boundary of the land including same land of Mr. H. D. Nishantha Kumara
27	7.726329 <sup>0</sup>	80.420219 <sup>0</sup>	Eastern Boundary of the land including same land of Mr. J. A. Ranjith Jayakody
28	7.725942 <sup>0</sup>	80.420263 <sup>0</sup>	Eastern Boundary of the land including same land of Mr. R. J. M. S. Keerthi Singhe
29	7.725989 <sup>0</sup>	80.420666 <sup>0</sup>	Eastern Boundary of the land including same land of Mr. Y. P. Wimalarathne
30	7.725976 <sup>0</sup>	80.421232 <sup>0</sup>	Eastern Boundary of the land including same land of Mr. Snitha Malani
31	7.725823 <sup>0</sup>	80.421225 <sup>0</sup>	Eastern Boundary of the land including same land of Mr. K. J. R. S. Keerthi Singhe
32	7.725808 <sup>0</sup>	80.420949 <sup>0</sup>	Eastern Boundary of the land including same land of Mr. R. V. C. S. Keerthi Singhe
33	7.725742 <sup>0</sup>	80.420782 <sup>0</sup>	Eastern Boundary of the land including same land of Mr. W. Y. Surasena
34	7.725618 <sup>0</sup>	80.420795 <sup>0</sup>	Western Boundary of the land including same land of Mr. W. H. A. Gamini Weerawardhana
35	7.725639 <sup>0</sup>	80.420945 <sup>0</sup>	Western Boundary of the land including same land of Mr. M. D. M. P. K. Ranasinghe

<i>Serial No.</i>	<i>Latitudes</i>	<i>Longitudes</i>	
36	7.725475 <sup>0</sup>	80.421008 <sup>0</sup>	Western Boundary of the land including same land of Mr. W. H. A. N. J. Weerawardhana
37	7.725404 <sup>0</sup>	80.420660 <sup>0</sup>	Western Boundary of the land including the empty land of Mr. Sunil Wijesiri
38	7.725264 <sup>0</sup>	80.420379 <sup>0</sup>	Western Boundary of the land including same land of Mr. M. Mervin Gunarathne
39	7.725280 <sup>0</sup>	80.420072 <sup>0</sup>	Western Boundary of the land including same land of Mr. D. D. S. Pushpakumara
40	7.725340 <sup>0</sup>	80.419498 <sup>0</sup>	Western Boundary of the land including same land of Mr. W. B. Upali Jayasinghe
41	7.725413 <sup>0</sup>	80.419129 <sup>0</sup>	Western Boundary of the land including same land of Mr. M. T. D. Asilin
42	7.725739 <sup>0</sup>	80.419077 <sup>0</sup>	Western Boundary of the land including same land of Mrs. K. G. Saroja Damayanthi
43	7.726058 <sup>0</sup>	80.419007 <sup>0</sup>	Western Boundary of the land including same land of Mr. H. A. D. Maithripala
44	7.726564 <sup>0</sup>	80.418978 <sup>0</sup>	Western Boundary of the land including same land of Mr. S. P. M. G. Dissanayake
45	7.726933 <sup>0</sup>	80.418941 <sup>0</sup>	Western Boundary of the land including same land of Mr. M. P. D. Wasantha
46	7.726965 <sup>0</sup>	80.418624 <sup>0</sup>	Western Boundary of the land including same land of Mr. W. M. Nishantha
47	7.727189 <sup>0</sup>	80.418614 <sup>0</sup>	Western Boundary of the land including same land of Mr. M. R. K. Gunarathne
48	7.727183 <sup>0</sup>	80.418873 <sup>0</sup>	Western Boundary of the land including same land of Mr. M. Dedunu Pushpa Kumari
49	7.727514 <sup>0</sup>	80.418905 <sup>0</sup>	Western Boundary of the land including same land of Mrs. Rajani Cigars
50	7.727798 <sup>0</sup>	80.418937 <sup>0</sup>	Western Boundary of the land including same land of Mr. Prasanna Gayan
51	7.727783 <sup>0</sup>	80.419079 <sup>0</sup>	Western Boundary of the land including same land of Mr. Chaminda
52	7.728150 <sup>0</sup>	80.419119 <sup>0</sup>	Western Boundary of the land including same land of Mr. P. W. Sameera Nuwan
53	7.728195 <sup>0</sup>	80.418891 <sup>0</sup>	Western Boundary of the land including same land of Mr. Prasanna Gayan
54	7.728500 <sup>0</sup>	80.418781 <sup>0</sup>	Western Boundary of the land including same land of Mr. G. Nandana Anuruddha
55	7.728897 <sup>0</sup>	80.418642 <sup>0</sup>	Western Boundary of the land including same land of Mr. Bandula Senadheera
56	7.729151 <sup>0</sup>	80.418585 <sup>0</sup>	Western Boundary of the land including same land of Mrs. M. C. Senani
57	7.729277 <sup>0</sup>	80.418832 <sup>0</sup>	Western Boundary of the land including same land of Mr. G. Nilantha Anuruddha
58	7.729629 <sup>0</sup>	80.418716 <sup>0</sup>	Western Boundary of the land including same land of Mr. W. Surasena
59	7.729518 <sup>0</sup>	80.418466 <sup>0</sup>	Western Boundary of the land including same land of Mr. J. A. Ranjith Jayakody
60	7.729501 <sup>0</sup>	80.418077 <sup>0</sup>	Western Boundary of the land including same land of Mr. T. M. Jayasooriya
61	7.729937 <sup>0</sup>	80.418267 <sup>0</sup>	Western Boundary of the land including same land of Mr. R. P. D. Nalaka Sisira Kumara
62	7.729943 <sup>0</sup>	80.418595 <sup>0</sup>	Western Boundary of the land including same land of Mrs. Agnan Sirimawathie
63	7.730135 <sup>0</sup>	80.418730 <sup>0</sup>	Western Boundary of the land including same land of Mrs. A. H. Sudu Nona
64	7.730549 <sup>0</sup>	80.418597 <sup>0</sup>	Western Boundary of the land including same land of Mr. M. P. D. Abadda
65	7.730839 <sup>0</sup>	80.418515 <sup>0</sup>	Western Boundary of the land including same land of Mr. G. D. A. Ajith Gamage
66	7.730995 <sup>0</sup>	80.418788 <sup>0</sup>	Western Boundary of the land including same land of Mr. S. D. Jayathunga

## Rambe Development Area in Polpithigama pradeshiya sabha



## PRADESHIYA SABHA POLPITHIGAMA

### Declaring as a developed area

By virtue of powers vested in the Assistant Commissioners of Local Government Under Sub Section (1) of Section 134 of Pradeshiya Sabha Act, No. 15 of 1987, I, M. T. N. Karunasena, the Assistant Commissioner of Local Government of Kurunegala District in the North Western Province do hereby notify for public information that I have granted the approval for the following resolution which has been adopted under resolution No. VI by the Pradeshiya Sabha Polpithigama at the general meeting held on 15<sup>th</sup> October 2019 by virtue of powers vested in the Pradeshiya Sabha under the aforesaid Sub Section.

M. T. N. KARUNASENA,  
Assistant Commissioner of Local Government  
Kurungala District.

At the office of Assistant Commissioner of  
Local Government, Kurunegala.  
12th Decemeber, 2019.

### RESOLUTION

Pradeshiya Sabha Polpithigama has taken measures to expand services at the highest level within the are of authority of Pradeshiya Sabha Polpithigama which is depicted and specified in the following map and schedule, by virtye of powers vested in the Pradeshiya Sabha Polpithigama Under Section 134 (1) of Pradeshiya Sabha Act, No. 15 of 1987 and therefore Pradeshiya Sabha Polpithigama proposes that the said area should be adopted as a developed area and action should be taken to get the approval of the Assistant Commissioner of Local Government in Kurungala District for the said adoption of resolution.

### Schedule

Areas depicted in the map to be declared as a developed area in extent of Square Kilometers 0.1 and perimeter of 2.1 Kilometers near from the Public Cemetery of Galtenwewa to Roundabout Galtenwewa and from the Roundabout Galtenwewa to Devayala at Galtenwewa Maho Road and from Round about Galtenwewa upto the house of Mrs. Sumanawathie at Hiripitiya Road and from Roundabout Galtenwewa to Galtenwewa Tank at Ibbagamuwa Main Road of the Northern Boundary of Madagalla Ibbagamuwa Main Road within the area of authority of Pradeshiya Sabha Polpithigama.

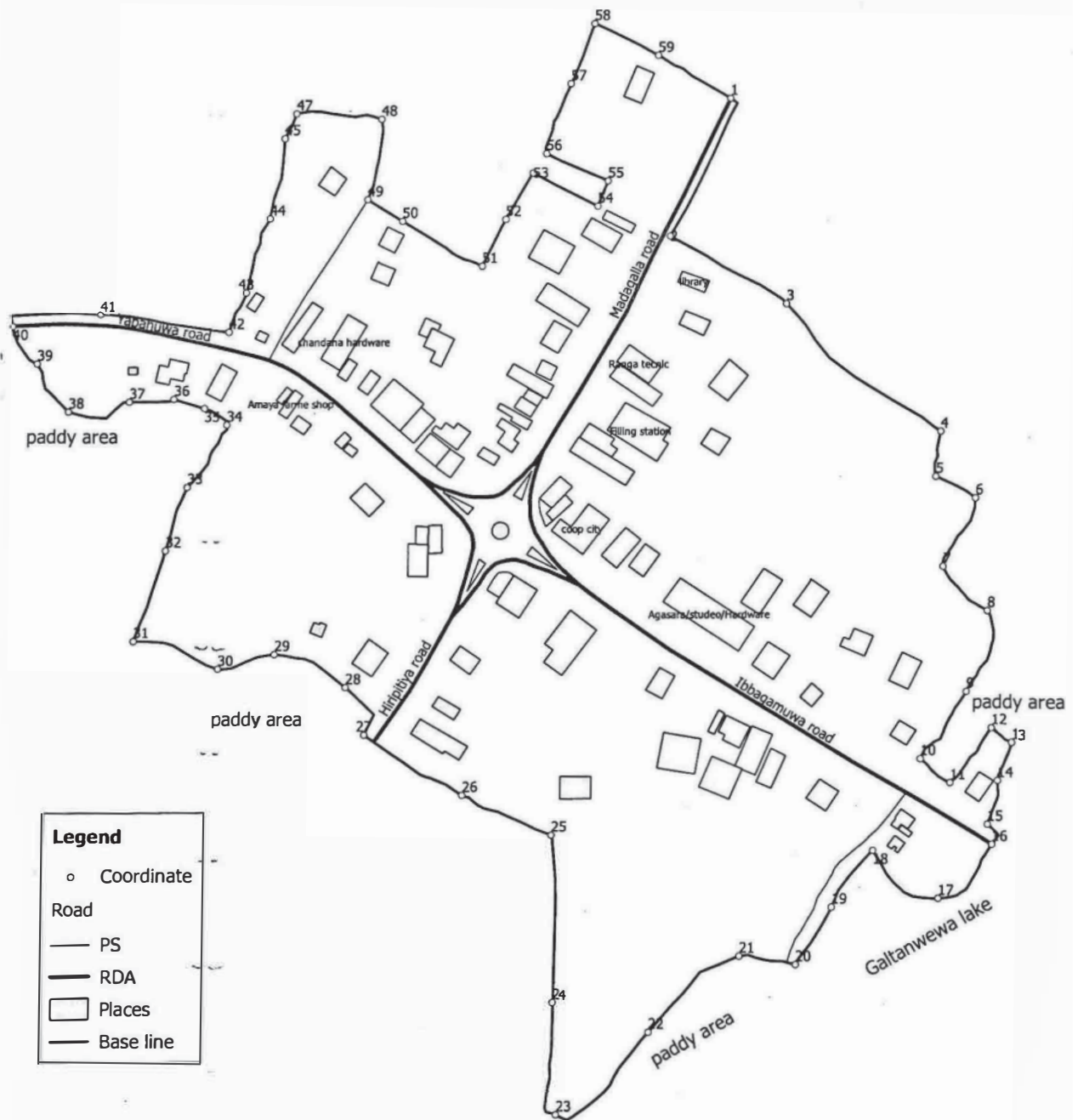
Se. No.	Latitudes	Longitudes	
1	7.784523 <sup>0</sup>	80.398848 <sup>0</sup>	Eastern Boundary of the land including the Galtenwewa Public Cemetery
2	7.783953 <sup>0</sup>	80.398649 <sup>0</sup>	Eastern Boundary of the land including the Galtenwewa Public Library
3	7.783648 <sup>0</sup>	80.399138 <sup>0</sup>	Eastern Boundary of the land including same land of Mr. I. D. Piyasiri Dissanayake
4	7.783157 <sup>0</sup>	80.399735 <sup>0</sup>	Eastern Boundary of the land including same land of Mrs. I. D. Nalani Dissanayake
5	7.782982 <sup>0</sup>	80.399717 <sup>0</sup>	Eastern Boundary of the land including the Galtenwewa Fillin Station
6	7.782880 <sup>0</sup>	80.399882 <sup>0</sup>	Eastern Boundary of the land including same land of Mr. P. K. Tissa Kumara Ekanayake
7	7.782612 <sup>0</sup>	80.399751 <sup>0</sup>	Eastern Boundary of the land including same land of Mr. J. Sunil



<i>Se. No.</i>	<i>Latitudes</i>	<i>Longitudes</i>	
8	7.782394 <sup>0</sup>	80.399949 <sup>0</sup>	Eastern Boundary of the land including same land of Mr. P. K. Sarath Sandanayake
9	7.782051 <sup>0</sup>	80.399810 <sup>0</sup>	Eastern Boundary of the land including same land of Mr. K. R. Saman Weerasekara
10	7.781840 <sup>0</sup>	80.399668 <sup>0</sup>	Eastern Boundary of the land including same land of Mrs. D. M. Renuka Malkanthi
11	7.781747 <sup>0</sup>	80.399785 <sup>0</sup>	Eastern Boundary of the land including same land of Mr. W. U. A. Sanath Udage Arachchi
12	7.781961 <sup>0</sup>	80.399950 <sup>0</sup>	Eastern Boundary of the land including same land of Mr. Y. P. Palitha
13	7.781909 <sup>0</sup>	80.400030 <sup>0</sup>	Western Boundary of the land including same land of Mr. D. M. Aushadha Banda
14	7.781741 <sup>0</sup>	80.399972 <sup>0</sup>	Western Boundary of the land including same land of Mr. D. M. T. B. Dissanayake
15	7.781584 <sup>0</sup>	80.399934 <sup>0</sup>	Western Boundary of the land including same land of Mrs. D. M. Dissanayake
16	7.781506 <sup>0</sup>	80.399951 <sup>0</sup>	Western Boundary of the land including same land of Mrs. D. M. Chithralatha
17	7.781284 <sup>0</sup>	80.399753 <sup>0</sup>	Western Boundary of the land including same land of Mrs. D. M. Sanduni Hiranya Dissanayake
18	7.781467 <sup>0</sup>	80.399480 <sup>0</sup>	Paddy Field of Mr. D. M. Anuja Kawya Dissanayake
19	7.781242 <sup>0</sup>	80.399320 <sup>0</sup>	Western Boundary of the land including same land of Mrs. R. D. Alice Nona
20	7.781014 <sup>0</sup>	80.399179 <sup>0</sup>	Western Boundary of the land including same land of Mr. W. L. Sugathapala
21	7.780975 <sup>0</sup>	80.398798 <sup>0</sup>	Western Boundary of the land including same land of Mr. R. D. Nimal Thusith Kumara
22	7.780632 <sup>0</sup>	80.398517 <sup>0</sup>	Western Boundary of the land including same land of Mr. R. D. Jayaweera
23	7.780404 <sup>0</sup>	80.398233 <sup>0</sup>	Western Boundary of the land including same land of Mr. G. D. Sumanadewa
24	7.780932 <sup>0</sup>	80.398214 <sup>0</sup>	Western Boundary of the land including same land of Mrs. R. D. Thilkawathie
25	7.781528 <sup>0</sup>	80.398198 <sup>0</sup>	Western Boundary of the land including same land of Mr. E. D. Nimal Weerasingha
26	7.781694 <sup>0</sup>	80.397845 <sup>0</sup>	Western Boundary of the land including same land of Mr. R. D. S. Wimalaweera
27	7.781943 <sup>0</sup>	80.397450 <sup>0</sup>	Western Boundary of the land including same land of Mrs. R. D. Sumanawathie
28	7.782125 <sup>0</sup>	80.397375 <sup>0</sup>	Western Boundary of the land including same land of Mrs. Jayanthi Malani
29	7.782263 <sup>0</sup>	80.397074 <sup>0</sup>	Western Boundary of the land including same land of Mr. R. D. S. Wimalaweera
30	7.782196 <sup>0</sup>	80.396869 <sup>0</sup>	Western Boundary of the land including same land of Mrs. R. D. Sumanawathie
31	7.782311 <sup>0</sup>	80.396521 <sup>0</sup>	Western Boundary of the land including same land of Mr. R. D. Nandasena
32	7.782668 <sup>0</sup>	80.396645 <sup>0</sup>	Western Boundary of the land including same land of Mr. R. D. Jinadasa
33	7.782924 <sup>0</sup>	80.396728 <sup>0</sup>	Western Boundary of the land including same land of Mr. R. D. Jinadasa
34	7.783182 <sup>0</sup>	80.396886 <sup>0</sup>	Western Boundary of the land including same land of Mr. R. D. Gunapala
35	7.783241 <sup>0</sup>	80.396815 <sup>0</sup>	Western Boundary of the land including same land of Mr. H. A. M. T. Wijerathna
36	7.783287 <sup>0</sup>	80.396671 <sup>0</sup>	Western Boundary of the land including same land of Mr. R. D. Piyadasa
37	7.783272 <sup>0</sup>	80.396475 <sup>0</sup>	Western Boundary of the land including the empty land of Mr. R. D. Piyadasa

<i>Se. No.</i>	<i>Latitudes</i>	<i>Longitudes</i>	
38	7.783272 <sup>0</sup>	80.396251 <sup>0</sup>	Western Boundary of the land including same land of Mr. R. D. Piyadasa
39	7.783428 <sup>0</sup>	80.396122 <sup>0</sup>	Western Boundary of the land including same land of Mr. R. D. Piyadasa
40	7.783587 <sup>0</sup>	80.396024 <sup>0</sup>	Western Boundary of the land including same land of Mr. S. M. Dassanayake
41	7.783627 <sup>0</sup>	80.396403 <sup>0</sup>	Western Boundary of the land including same land of Mr. S. M. Jayalath Bandara
42	7.783560 <sup>0</sup>	80.396887 <sup>0</sup>	Western Boundary of the land including same land of Mr. H. M. Punchibanda
43	7.783768 <sup>0</sup>	80.396969 <sup>0</sup>	Western Boundary of the land including same land of Mr. J. A. Sarath Sandanayake
44	7.784009 <sup>0</sup>	80.397044 <sup>0</sup>	Western Boundary of the land including same land of Mr. Heenbanda
45	7.784337 <sup>0</sup>	80.397101 <sup>0</sup>	Western Boundary of the land including same land of Mr. Chaminda
46	7.784438 <sup>0</sup>	80.397150 <sup>0</sup>	Western Boundary of the land including same land of Mr. W. M. N. D. Wije Siri Wardhana
47	7.784435 <sup>0</sup>	80.397149 <sup>0</sup>	Western Boundary of the land including same land of Mr. M. D. S. S. Asela
48	7.784416 <sup>0</sup>	80.397485 <sup>0</sup>	Western Boundary of the land including same land of Mrs. W. M. Bandara Menika
49	7.784094 <sup>0</sup>	80.397434 <sup>0</sup>	Western Boundary of the land including same land of Mrs. W. M. Somawathie
50	7.784004 <sup>0</sup>	80.397575 <sup>0</sup>	Western Boundary of the land including same land of Mr. W. M. Punchi Banda
51	7.783822 <sup>0</sup>	80.397894 <sup>0</sup>	Western Boundary of the land including same land of Mrs. W. M. Bandara Menike
52	7.784011 <sup>0</sup>	80.397983 <sup>0</sup>	Western Boundary of the land including same land of Mr. W. M. Ukku Banda
53	7.784200 <sup>0</sup>	80.398092 <sup>0</sup>	Western Boundary of the land including same land of Mr. W. M. Punchi Rala
54	7.784066 <sup>0</sup>	80.398351 <sup>0</sup>	Western Boundary of the land including the land belonging to Sanasa Bank Galtenwewa
55	7.784169 <sup>0</sup>	80.398390 <sup>0</sup>	Western Boundary of the land including the land belonging to the Quarters of the Medical Officer of Health
56	7.784278 <sup>0</sup>	80.398145 <sup>0</sup>	Western Boundary of the land including same land of Mrs. W. A. Nirosha Kumari
57	7.784564 <sup>0</sup>	80.398243 <sup>0</sup>	Western Boundary of the land including same land of Mr. R. P. M. H. Gunathilake
58	7.784802 <sup>0</sup>	80.398331 <sup>0</sup>	Western Boundary of the land including same land of Mr. U. D. Saman
59	7.784659 <sup>0</sup>	80.398608 <sup>0</sup>	Western Boundary of the land including same land of Mr. S. N. S. M. Aththanayake

## Galtanwewa Development Area in Polpithigama pradeshiya sabha



## PRADESHIYA SABHA KULIYAPITIYA

### Declaring as a Development Area

BY virtue of powers vested in the Assistant Commissioners of Local Government under Sub Section (1) of Section 134 of Pradeshiya Sabha Act No. 15 of 1987, the Assistant Commissioner of Local Government of Kurunegala District in the North Western Province do hereby notify for Public information that I have granted the approval for the following resolution which has been adopted under resolution No. 5-2-2 by the Pradeshiya Sabha Kuliypitiya at the general meeting held on 10th October, 2019 by virtue of powers vested in the Pradeshiya Sabha under the aforesaid Sub Section.

M. T. N. KARUNASENA,  
Assistant Commissioner of Local Government  
Kurunegala District.

12th December, 2019,  
At the Office of Assistant Commissioner of Local Government Kurunegala.

### Resolution

Pradeshiya Sabha Kuliypitiya has taken measures to expand services at the highest level within the area within the are of Authority of Pradeshiya Sabha Kuliypitiya which is depicted and specified in the following map and Schedule, by virtue of powers vested in the Pradeshiya Sabha Kuliypitiya under Section 134(1) of Pradeshiya Sabha Act No. 15 of 1987, therefore Pradeshiya Sabha Kuliypitiya Proposes that the said area should be adopted as a developed area and action should be taken to get the approval of the Assistant Commissioner of Local Government in Kurunegala District for the said adoption of resolution.

### Schedule

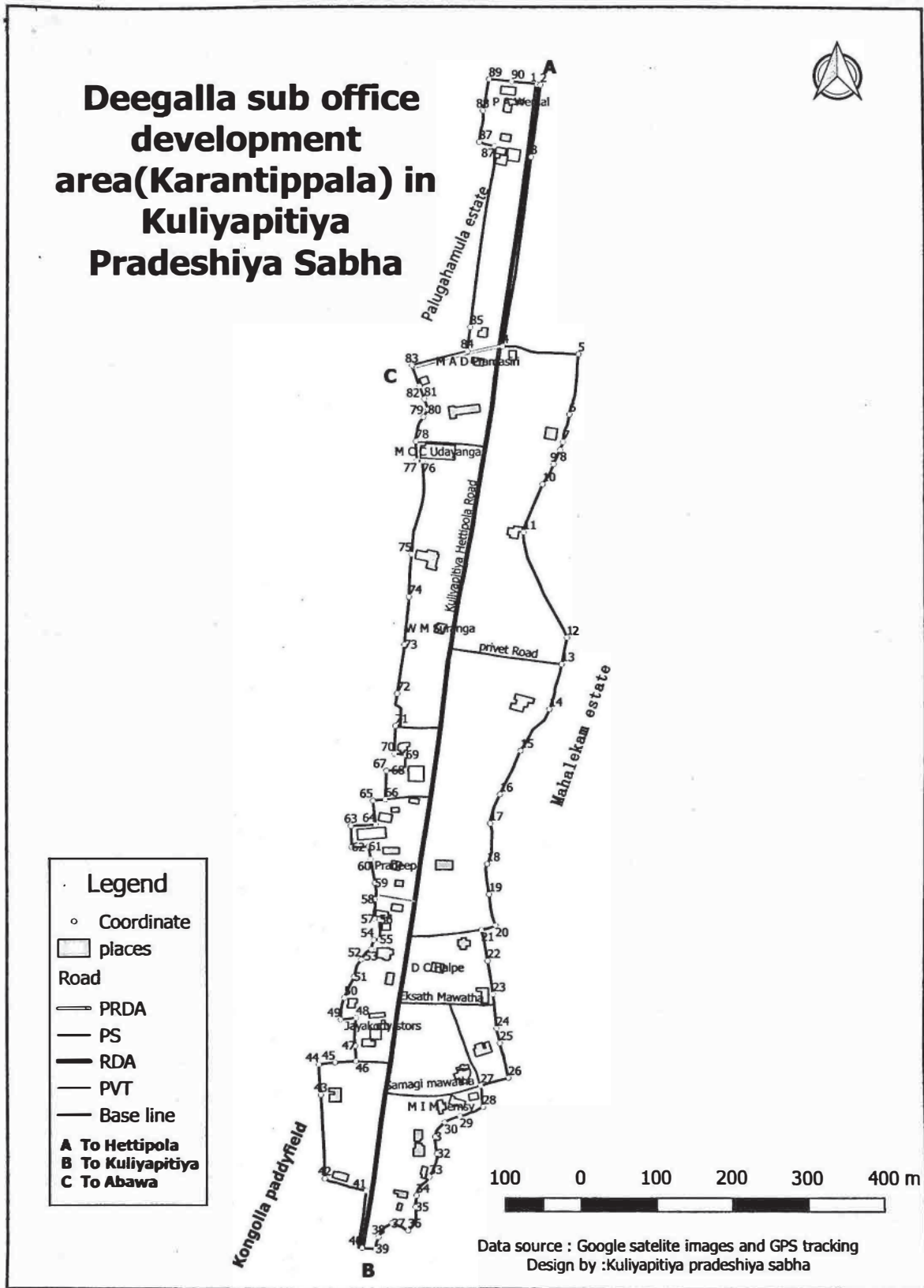
List of names of the owners of Geographical Coordinators and boundaries of the proposed area to be declared as a developed area in extent of Square Kilometers 3.89 and perimeter of 218574 meters in the Grama Niladhari Divisions Pahala Embawa -1179, Pahala Piduma - 1166 situated within the area of Authority of Pradeshiya Sabha Kuliypitiya in Kurunegala District of the North Western Province.

### Description of Latitude and Longitude Location of the Proposed assessment Zone of Karanthippala

Serial No.	Latitude	Longitude	Description of land
01	7.494483°	80.047713°	Culvert No. 3/2 at Kuliypitiya – Hettipola Main Road
02	7.494475°	80.047760°	Culvert No. 3/2 at Kuliypitiya – Hettipola Main Road
03	7.493569°	80.047633°	Kuliypitiya- Hettipola Main Road
04	7.491275°	80.047326°	Land claimed by J. A. S. S. Jayakody
05	7.491186°	80.048207°	Land claimed by J. A. D. Amarananda Kumara
06	7.490484°	80.048115°	Land claimed by H. C. E. W. W. M. Sarath Halpe
07	7.490113°	80.048035°	Land claimed by H. C. E. W. W. M. Sarath Halpe
08	7.489971°	80.047981°	Land claimed by H. C. E. W. W. M. Sarath Halpe
09	7.489744°	80.047869°	Land claimed by S. Angammana
10	7.489581°	80.047783°	Land claimed by S. Angammana
11	7.489003°	80.047559°	Land claimed by S. Angammana
12	7.487707°	80.048081°	Land claimed by W. M. Suranga

Serial No.	Latitude	Longitude	Description of land
13	7.487396°	80.048017°	Land claimed by W. M. Raman Peter Fernando
14	7.486845°	80.047868°	Land claimed by Sajith Mahalekam
15	7.486347°	80.047544°	Land claimed by Sajith Mahalekam
16	7.485831°	80.047294°	Land claimed by Sajith Mahalekam
17	7.485435°	80.047158°	Land claimed by Sajith Mahalekam
18	7.485020°	80.047156°	Land claimed by J. A. P. Gunathunga
19	7.484612°	80.047173°	1 <sup>st</sup> Lane, Royal Garden, Godayaya Watta
20	7.484201°	80.047213°	Starting Point of 1 <sup>st</sup> lane, Royal Garden, Godayaya Watta
21	7.484136°	80.047062°	Land claimed by M. L. Halpe
22	7.483735°	80.047134°	Land claimed by D. C. Halpe
23	7.483376°	80.047194°	Land claimed by R. M. P. S. Rajapaksha
24	7.482931°	80.047243°	Land claimed by R. M. P. S. Rajapaksha
25	7.482694°	80.047281°	Land claimed by A. Chaminda Nishantha
26	7.482326°	80.047402°	Land claimed by Malani Silva
27	7.482215°	80.047062°	Samagi Mawatha, Karanthippala
28	7.481965°	80.047082°	Land claimed by Thathmini Jayakodi
29	7.481866°	80.046851°	Land claimed by V. A. Sumathipala
30	7.481774°	80.046620°	Land claimed by M. I. M. Gems
31	7.481595°	80.046503°	Land claimed by A. A. L. Bandara
32	7.481385°	80.046526°	Land claimed by E. A. Amarawathie
33	7.481142°	80.046457°	Land claimed by M. H. M. Roshana
34	7.480888°	80.046285°	Land claimed by H. A. Anuruddha Priyankara Hapuarachchi
35	7.480742°	80.046275°	Land claimed by R. A. Ranjith Premasiri
36	7.480473°	80.046193°	Land claimed by Mohomad Hanifa Mohomad Sameel
37	7.480561°	80.045994°	Land claimed by Mohomad Hanifa Mohomad Sameel
38	7.480401°	80.045837°	Land claimed by Pradeshiya Sabha
39	7.480255°	80.045801°	Land claimed by Pradeshiya Sabha
40	7.480266°	80.045637°	Bridge No. 2/1 at Kuliypitiya- Hettipola Main Road
41	7.480941°	80.045686°	Land claimed by A. M. Safiya Umma
42	7.481087°	80.045188°	Land claimed by A. M. Safiya Umma
43	7.482134°	80.045137°	Land claimed by C. E. W.W. M. Suneetha Halpe Thambi Muttu
44	7.482503°	80.045109°	Land claimed by C. E. W. W. M. G. P. Halpe Thennakoon
45	7.482521°	80.045312°	Koongolla Watta Road
46	7.482533°	80.045559°	Land claimed by S. Angamma
47	7.482714°	80.045550°	Land claimed by Prabhath Weerasekara
48	7.483058°	80.045564°	Land claimed by J. A. P. Jayakody
49	7.483036°	80.045378°	Land claimed by B. H. N. M. P. Premarathna
50	7.483219°	80.045389°	Land claimed by B. H. N. M. P. Premarathna
51	7.483547°	80.045529°	Land claimed by R. M. Chandrakanthi Rajapaksha
52	7.483765°	80.045612°	Land claimed by R. M. Chandrakanthi Rajapaksha

Serial No.	Latitude	Longitude	Description of land
53	7.483899°	80.045742°	Land claimed by R. M. Chandrakanthi Rajapaksha
54	7.484014°	80.045772°	Land claimed by R. M. Chandrakanthi Rajapaksha
55	7.484027°	80.045846°	Land claimed by R. M. Chandrakanthi Rajapaksha
56	7.484266°	80.045843°	Land claimed by R. M. Chandrakanthi Rajapaksha
57	7.484269°	80.045778°	Land claimed by Melony Perera
58	7.484511°	80.045779°	Land claimed by Cleman Bernard
59	7.484717°	80.045787°	Land claimed by J. A. Madara Nilushi Jayasooriya
60	7.485019°	80.045731°	Land claimed by J. D. Sarathchandra
61	7.485152°	80.045710°	Land claimed by J. D. Sarathchandra
62	7.485147°	80.045515°	Land claimed by Abdul Fashim
63	7.485397°	80.045497°	Land claimed by Abdul Fashim
64	7.485431°	80.045775°	Land claimed by Abdul Fashim
65	7.485761°	80.045875°	Pahala Embawa Road
66	7.485788°	80.046006°	Pahala Embawa Road
67	7.486078°	80.045976°	Land claimed by Upali Weerasekara
68	7.486092°	80.046152°	Land claimed by K. G. Sunil Gamini Rajakaruna
69	7.486287°	80.046138°	Land claimed by J. C. Pallewatta
70	7.486289°	80.046015°	Land claimed by J. C. Pallewatta
71	7.486659°	80.046030°	Embawa Aramaya Road (Monastery Road)
72	7.487003°	80.046039°	Land claimed by A. M. Pushparani
73	7.487633°	80.046129°	W. M. Raman Peter Fernando
74	7.488229°	80.046194°	Land claimed by W. M. Suranga
75	7.488759°	80.046223°	Land claimed by J. L. H. Fernando
76	7.489869°	80.046350°	Land claimed by M. C. C. Udayanga
77	7.489874°	80.046284°	Land claimed by M. C. C. Udayanga
78	7.490112°	80.046270°	Land claimed by M. C. C. Udayanga
79	7.490345°	80.046274°	Land claimed by Chaminda Pathma Kumara
80	7.490487°	80.046418°	Land claimed by Chaminda Pathma Kumara
81	7.490609°	80.046372°	Land claimed by R. H. M. Susila Priyangi
82	7.490752°	80.046326°	Land claimed by W. K. Kalyanawathie
83	7.491022°	80.046217°	Embawa Dewala Road
84	7.491241°	80.046895°	Embawa Dewala Road
85	7.491474°	80.046916°	Land claimed by Sheela Perera
86	7.493719°	80.047213°	Land claimed by T. A. S. S. Malani
87	7.493777°	80.047032°	Land claimed by R. M. S. Fernando
88	7.494164°	80.047077°	Land claimed by P. A. Wimal
89	7.494544°	80.047148°	Land claimed by P. A. Wimal
90	7.494520°	80.047417°	Land claimed by P. A. Wimal



## PRADESHIYA SABHA KULIYAPITIYA

### Declaration of an Area as a Development Area

By virtue of powers vested in the Assistant Commissioners of Local Government under Sub Section (1) of Section 134 of Pradeshiya Sabha Act No. 15 of 1987, the Assistant Commissioner of Local Government of Kurunegala District in the North Western Province do hereby notify for Public information that I have granted the approval for the following resolution which has been adopted under resolution No. 5-2-1 by the Pradeshiya Sabha Kuliypitiya at the general meeting held on 10th October, 2019 by virtue of powers vested in the Pradeshiya Sabha under the aforesaid Sub Section.

M. T. N. KARUNASENA,  
Assistant Commissioner of Local Government  
Kurunegala District.

12th December, 2019,  
At the Office of Assistant Commissioner of Local Government Kurunegala.

### RESOLUTION

Pradeshiya Sabha Kuliypitiya has taken measures to expand services at the highest level within the area within the are of Authority of Pradeshiya Sabha Kuliypitiya which is depicted and specified in the following map and Schedule, by virtue of powers vested in the Pradeshiya Sabha Kuliypitiya under Section 134(1) of Pradeshiya Sabha Act No. 15 of 1987, and therefore Pradeshiya Sabha Kuliypitiya Proposes that the said area should be adopted as a developed area and action should be taken to get the approval of the Assistant Commissioner of Local Government in Kurunegala District for the said adoption of resolution.

### SCHEDULE

List of names of the owners of Geographical Coordinators and boundaries of the proposed area to be declared as a developed area in extent of Square Kilometers 10.7 and perimeter of 567457 meters in the Grama Niladhari Divisions Narangalla - 1153, Yakarawatta - 1152 and Bohingamuwa - 1154 situated within the area of Authority of Pradeshiya Sabha Kuliypitiya in Kurunegala District of the North Western Province.

### Description of Latitude and Longitude Location of the Proposed assessment Zone of Bohingamuwa

<i>Serial No.</i>	<i>Latitude</i>	<i>Longitude</i>	<i>Description of the land</i>
01	7.467060°	80.061429°	Kuliypitiya- Kurunegala Main Road
02	7.467295°	80.061435°	Thummodara Road
03	7.467550°	80.061488°	Thummodara Road
04	7.467418°	80.061875°	Land claimed by S. A. Ranasinghe
05	7.467768°	80.062096°	Land claimed by W. A. Tiron Fernando
06	7.468111°	80.062368°	Land claimed by J. A. D. Jayamanna
07	7.467739°	80.062770°	Land claimed by J. A. D. Jayamanna
08	7.467395°	80.063191°	Registrar, Land where Wayamba University is located
09	7.467705°	80.063362°	Registrar, Land where Wayamba University is located



<i>Serial No.</i>	<i>Latitude</i>	<i>Longitude</i>	<i>Description of the land</i>
10	7.468141°	80.063963°	Registrar, Land where Wayamba University is located
11	7.468625°	80.064666°	Registrar, Land where Wayamba University is located
12	7.469577°	80.065688°	Registrar, Land where Wayamba University is located
13	7.470637°	80.066138°	Registrar, Land where Wayamba University is located
14	7.471628°	80.066594°	Registrar, Land where Wayamba University is located
15	7.471209°	80.066767°	Registrar, Land where Wayamba University is located
16	7.470677°	80.066649°	Registrar, Land where Wayamba University is located
17	7.470756°	80.067137°	Registrar, Land where Wayamba University is located
18	7.470828°	80.067540°	Land where Western Auto Mobile Assembling Private Limited is located
19	7.470794°	80.068126°	Land where Western Auto Mobile Assembling Private Limited is located
20	7.471153°	80.068647°	Land where Western Auto Mobile Assembling Private Limited is located
21	7.471420°	80.068847°	Land where Western Auto Mobile Assembling Private Limited is located
22	7.472057°	80.069077°	Land where Western Auto Mobile Assembling Private Limited is located
23	7.472231°	80.069556°	Land where Western Auto Mobile Assembling Private Limited is located
24	7.472236°	80.070037°	Land where Western Auto Mobile Assembling Private Limited is located
25	7.472058°	80.070081°	Land where Western Auto Mobile Assembling Private Limited is located
26	7.471008°	80.070118°	Land where Western Auto Mobile Assembling Private Limited is located
27	7.470860°	80.070170°	Land where Western Auto Mobile Assembling Private Limited is located
28	7.470749°	80.069854°	Land where Western Auto Mobile Assembling Private Limited is located
29	7.470630°	80.069906°	Land where Western Auto Mobile Assembling Private Limited is located
30	7.470475°	80.069704°	Land where Western Auto Mobile Assembling Private Limited is located
31	7.470087°	80.069442°	Land where Western Auto Mobile Assembling Private Limited is located
32	7.469916°	80.069320°	Land where Western Auto Mobile Assembling Private Limited is located
33	7.469750°	80.068962°	Land where Western Auto Mobile Assembling Private Limited is located
34	7.469584°	80.069009°	Land where Western Auto Mobile Assembling Private Limited is located
35	7.469321°	80.068521°	Land where Western Auto Mobile Assembling Private Limited is located
36	7.469284°	80.068009°	Land where Western Auto Mobile Assembling Private Limited is located
37	7.468609°	80.067883°	Land where Western Auto Mobile Assembling Private Limited is located
38	7.468377°	80.067619°	Land where Western Auto Mobile Assembling Private Limited is located
39	7.468146°	80.067336°	Land where Western Auto Mobile Assembling Private Limited is located
40	7.468010°	80.067131°	Land where Western Auto Mobile Assembling Private Limited is located
41	7.467679°	80.066949°	Land where Western Auto Mobile Assembling Private Limited is located

<i>Serial No.</i>	<i>Latitude</i>	<i>Longitude</i>	<i>Description of the land</i>
42	7.467360°	80.066622°	Land where Western Auto Mobile Assembling Private Limited is located
43	7.467223°	80.066698°	Land where Western Auto Mobile Assembling Private Limited is located
44	7.466677°	80.066258°	Land where Western Auto Mobile Assembling Private Limited is located
45	7.466386°	80.066219°	Land where Western Auto Mobile Assembling Private Limited is located
46	7.466311°	80.066677°	Land claimed by K. M. S. G. Abeywardhana Wijesiri
47	7.466610°	80.066758°	Land claimed by K. M. S. G. Abeywardhana Wijesiri
48	7.466739°	80.066983°	Land claimed by K. M. S. G. Abeywardhana Wijesiri
49	7.466657°	80.067397°	Land claimed by K. M. S. G. Abeywardhana Wijesiri
50	7.466556°	80.067609°	Land claimed by R. A. Gunawathie
51	7.466464°	80.067944°	Land claimed by S. G. Saman Rohitha
52	7.466474°	80.068383°	Land claimed by R. D. P. Nimal Sooriyasinghe
53	7.466452°	80.068549°	Land claimed by R. D. P. Nimal Sooriyasinghe
54	7.466534°	80.068554°	Land claimed by R. D. P. Nimal Sooriyasinghe
55	7.466436°	80.068924°	Land claimed by R. D. P. Nimal Sooriyasinghe
56	7.466407°	80.069135°	Land claimed by R. D. P. Nimal Sooriyasinghe
57	7.465907°	80.069197°	Kuliyapitiya – Kurunegala main road
58	7.465834°	80.069510°	Kuliyapitiya – Kurunegala main road
59	7.466049°	80.069643°	Land claimed by G. T. M. G. S. Wasala Bandara
60	7.466093°	80.069973°	Land claimed by G. T. M. G. S. Wasala Bandara
61	7.466018°	80.070413°	Land claimed by H. M. Jayathilake
62	7.465635°	80.070623°	Kuliyapitiya- Kurunegala Main Road
63	7.465539°	80.070980°	Warrior Bhanu Prathap Mawatha
64	7.465789°	80.071181°	Land claimed by A. M. Chamara Nuwan Adhikari
65	7.465713°	80.071344°	Land claimed by A. M. Chamara Nuwan Adhikari
66	7.465672°	80.071726°	Land claimed by T. M. A. Bandara
67	7.465550°	80.071969°	Land claimed by P. W. Sanjeewa Pushpa Kumara
68	7.465389°	80.072699°	Land claimed by A. M. Karunarathna Bandara Athapaththu
69	7.465308°	80.073248°	Land claimed by W. A. K. Pradeep Wijesinghe
70	7.465380°	80.073246°	Land claimed by W. A. K. Pradeep Wijesinghe
71	7.465368°	80.073474°	Land claimed by W. A. K. Pradeep Wijesinghe
72	7.465262°	80.073494°	Land claimed by W. A. K. Pradeep Wijesinghe

<i>Serial No.</i>	<i>Latitude</i>	<i>Longitude</i>	<i>Description of the land</i>
73	7.465262°	80.073833°	Land claimed by P. W. Gunasekara
74	7.465274°	80.073972°	Bohingamuwa Temple Road
75	7.464883°	80.074040°	Bohingamuwa Temple Road
76	7.464808°	80.074226°	Land claimed by Jayanthi Herath
77	7.464708°	80.074520°	Land claimed by S. Karunarathne
78	7.464619°	80.074749°	Land claimed by P. M. Karunawathie
79	7.464651°	80.074881°	Land claimed by S. M. A. K. Senanayake
80	7.464470°	80.075216°	Land claimed by S. M. A. K. Senanayake
81	7.464067°	80.075155°	Kuliyapitiya- Kurunegala Main Road
82	7.463639°	80.076130°	Kuliyapitiya- Kurunegala Main Road
83	7.463798°	80.076213°	Land claimed by W. P. Somasiri
84	7.464010°	80.076342°	By – road running near Bohingamuwa Garage
85	7.463929°	80.076642°	By – road running near Bohingamuwa Garage
86	7.463976°	80.076647°	By – road running near Bohingamuwa Garage
87	7.463899°	80.077146°	Road running near Harithagamdora Pradeshiya Sabha
88	7.463859°	80.077606°	Land where Pradeshiya Sabha is located
89	7.463749°	80.078066°	Land claimed by B. Lionel Fernando
90	7.463557°	80.077968°	Land claimed by B. Lionel Fernando
91	7.463185°	80.078002°	Land where Pradeshiya Sabha is located
92	7.462756°	80.078029°	Kuliyapitiya- Kurunegala Main Road
93	7.462555°	80.078422°	Kuliyapitiya- Kurunegala Main Road
94	7.462607°	80.078876°	Land claimed by W. T. S. Swarnathilake
95	7.462592°	80.079203°	Land claimed by S. M. S. Senanayake
96	7.462510°	80.079365°	Land claimed by S. M. S. Senanayake
97	7.462555°	80.079496°	Land claimed by B. L. U. Fernando
98	7.462483°	80.079645°	Land claimed by B. L. U. Fernando
99	7.462594°	80.079752°	Land claimed by S. A. L. P. Subhasinghe
100	7.462474°	80.079929°	Land claimed by S. A. L. P. Subhasinghe
101	7.462348°	80.080220°	Land claimed by S. A. L. P. Subhasinghe
102	7.462252°	80.080520°	Land claimed by W. M. A. K. Aruna Shantha
103	7.462169°	80.080492°	Land claimed by W. M. A. K. Aruna Shantha
104	7.462071°	80.080813°	Land claimed by Dr. Sameera Hemapala

<i>Serial No.</i>	<i>Latitude</i>	<i>Longitude</i>	<i>Description of the land</i>
105	7.462167°	80.080849°	Land claimed by Dr. Sameera Hemapala
106	7.462060°	80.081130°	Land claimed by G. Anura Premalal
107	7.461982°	80.081407°	Yakarawatta- Lepolawa Road
108	7.461924°	80.081407°	Yakarawatta- Lepolawa Road
109	7.461877°	80.081611°	Land claimed by L. P. Karunadasa
110	7.461728°	80.082347°	Land claimed by Kanthi Kusumalatha Manchanayake
111	7.461862°	80.082516°	Land claimed by M. M. Darshana Pradeep Kumara
112	7.461746°	80.082663°	Land claimed by M. M. Karunasena
113	7.461867°	80.082679°	Land claimed by M. M. Karunasena
114	7.461742°	80.083065°	Land claimed by P. M. Sanjeewa Nishantha Pathiraja
115	7.461484°	80.083466°	Land claimed by P. M. Somapala
116	7.461229°	80.083233°	Kuliyapitiya- Kurunegala Main Road
117	7.461017°	80.084076°	Kuliyapitiya- Kurunegala Main Road
118	7.461432°	80.084554°	Land claimed by P. M. T. Pathiraja
119	7.461328°	80.085080°	Land claimed by P. M. T. Pathiraja
120	7.461356°	80.085537°	Land claimed by P. M. T. Pathiraja
121	7.461188°	80.086060°	Land claimed by M. Asanka Anil Pathiraja
122	7.461019°	80.086662°	Land claimed by P. M. Pdihamy
123	7.461357°	80.086797°	Land claimed by P. M. Pdihamy
124	7.461166°	80.087115°	Land claimed by P. M. Pdihamy
125	7.461013°	80.087314°	Yakarawatta- Paththini Devala Road
126	7.460964°	80.087829°	Pradeshiya Sabha Road
127	7.460903°	80.088330°	Pradeshiya Sabha Road
128	7.460833°	80.088851°	Road running near Fish Stall located at the land of Narangalla Sabha
129	7.460907°	80.088849°	Road running near Fish Stall located at the land of Narangalla Sabha
130	7.460866°	80.089141°	Land claimed by K. D. P. W. Piyatissa
131	7.460764°	80.089141°	Land claimed by K. D. P. W. Piyatissa
132	7.460733°	80.089337°	Pradeshiya Sabha Road
133	7.460682°	80.089643°	Land claimed by L. S. S. Perera
134	7.460619°	80.089869°	Pradeshiya Sabha Road
135	7.460607°	80.090090°	Land claimed by M. Hemapala
136	7.460638°	80.090088°	Land claimed by M. Hemapala

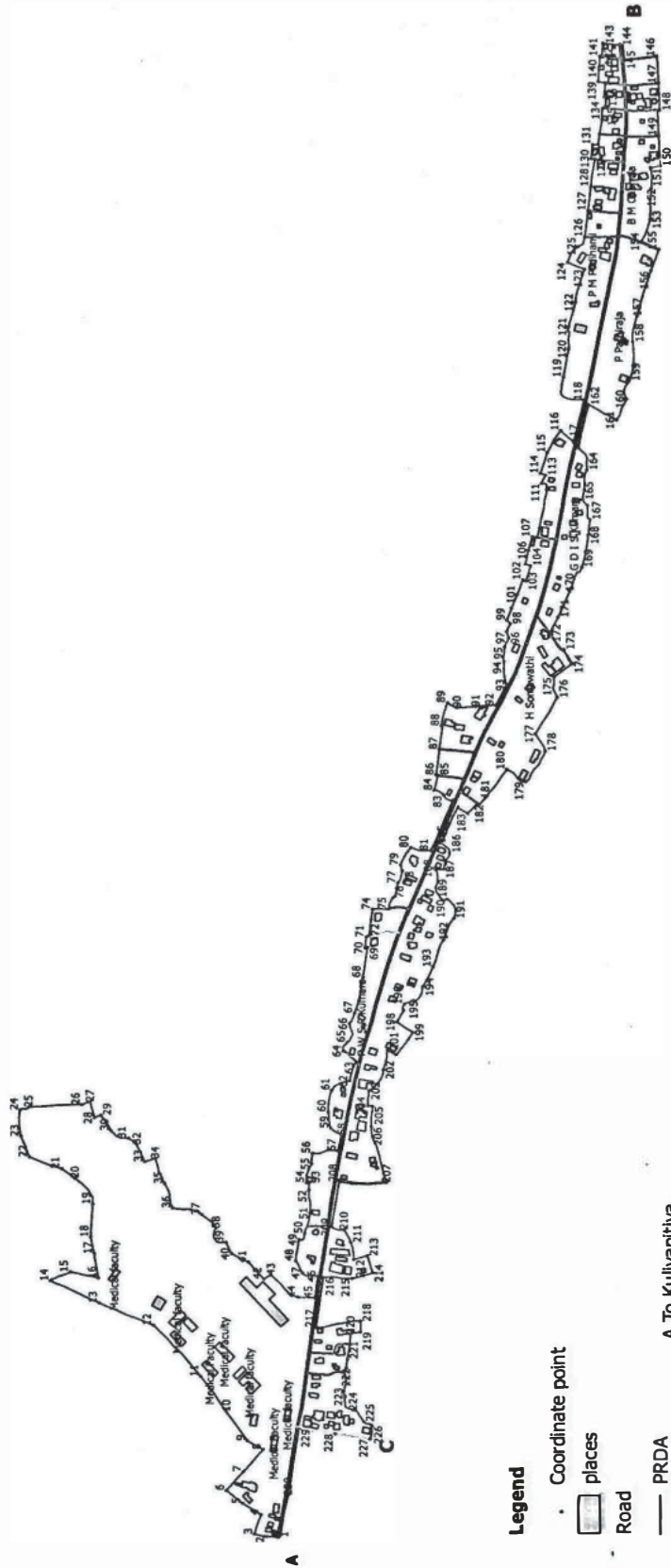
<i>Serial No.</i>	<i>Latitude</i>	<i>Longitude</i>	<i>Description of the land</i>
137	7.460615°	80.090370°	Pradeshiya Sabha Road
138	7.460761°	80.090382°	Pradeshiya Sabha Road
139	7.460742°	80.090643°	Land claimed by H. M. Mallika Ranjani
140	7.460722°	80.090876°	Road running near the shop of Mr. A. S. Kumara
141	7.460689°	80.090880°	Road running near the shop of Mr. A. S. Kumara
142	7.460663°	80.091149°	Land claimed by S. K. Ekanayake
143	7.460339°	80.091123°	Kuliyapitiya – Kurunegala main road
144	7.460219°	80.090830°	Suhada Mawatha
145	7.459588°	80.090905°	Suhada Mawatha
146	7.459547°	80.090381°	Road running near Carpenter Shed of Wendesiwatta, Narangalla
147	7.459525°	80.089849°	Pre School Road, Narangalla
148	7.459544°	80.089333°	Road running near vegetable shop of Narangalla
149	7.459509°	80.088770°	Narangalla- Wadugedara Road
150	7.459707°	80.088700°	Narangalla- Wadugedara Road
151	7.459688°	80.088322°	Land claimed by B. M. Chamila
152	7.459713°	80.087658°	B. A. Perera/ F. A. Wijerathne
153	7.459879°	80.087225°	Yakarawatta- Yadelgodawatta Road
154	7.459540°	80.087078°	Yakarawatta- Yadelgodawatta Road
155	7.459683°	80.086675°	Land claimed by D. A. Wijewardana
156	7.459963°	80.085782°	Land claimed by P. M. R. S. Pathiraja
157	7.460061°	80.085219°	Land claimed by P. M. R. S. Pathiraja
158	7.460115°	80.084471°	Land claimed by P. M. R. S. Pathiraja
159	7.460164°	80.084098°	Land claimed by P. M. R. S. Pathiraja
160	7.460369°	80.083682°	Land claimed by P. M. R. S. Pathiraja
161	7.460915°	80.083983°	Land claimed by P. M. R. S. Pathiraja
162	7.461141°	80.083114°	Land claimed by M. M. Gamini Karunaratne
163	7.460919°	80.082784°	Land claimed by M. M. Gamini Karunaratne
164	7.461009°	80.082175°	Land claimed by Yasithilaka Bandara
165	7.460926°	80.082075°	Land claimed by P. M. Dharmasena Pathiraja
166	7.460840°	80.081761°	Land claimed by W. Shiroma Shama Shanathi
167	7.460816°	80.081514°	Land claimed by G. D. Indrajith Sisira Kumara
168	7.461031°	80.080820°	Land claimed by O. K. Kusumalatha

<i>Serial No.</i>	<i>Latitude</i>	<i>Longitude</i>	<i>Description of the land</i>
169	7.461266°	80.080312°	Land claimed by K. A. Edward
170	7.461509°	80.079799°	Land claimed by K. A. D. C. R. Samantha/ K. A. D. E. A. Nihal
171	7.461673°	80.079512°	Kurudugolla Road
172	7.461402°	80.079153°	Kurudugolla Road
173	7.461209°	80.078877°	Kurudugolla Road
174	7.461601°	80.078580°	Land claimed by U. P. Senaka Rodrigo
175	7.461537°	80.078188°	Land claimed by H. Somawathie
176	7.461976°	80.077441°	Land claimed by U. P. Senaka Rodrigo
177	7.461764°	80.077092°	Land claimed by L. P. Wickramanayake
178	7.462184°	80.076488°	Land claimed by L. P. Wickramanayake
179	7.462557°	80.076729°	Land claimed by L. P. Karunawathie
180	7.462984°	80.076170°	Land claimed by E. M. S. Ekanayake
181	7.463100°	80.076041°	Bohingamuwa- Inguruwatta Road
182	7.463308°	80.075864°	Land claimed by K. Sumathipala
183	7.463532°	80.076006°	Land claimed by K. Sumathipala
184	7.463851°	80.075289°	Land claimed by S. M. Samarasinghe
185	7.463686°	80.075094°	Land claimed by S. M. Samarasinghe
186	7.463812°	80.074791°	Land claimed by A. P. Nishantha Champika Alahakoon
187	7.464009°	80.074766°	Land claimed by I. S. A. Premadasa
188	7.463958°	80.074428°	Land claimed by I. S. A. Premadasa
189	7.463738°	80.074184°	Multi- purpose Co- Operative shop Kuliypitiya
190	7.463605°	80.073772°	Land claimed by G. A. Gamini Jayasiri Herath
191	7.463809°	80.073368°	Land claimed by D. J. A. Gunasekara
192	7.464024°	80.072801°	Land claimed by M. R. H. Muthugala
193	7.464196°	80.072476°	Land claimed by T. G. Lal Kumara
194	7.464436°	80.072189°	Land claimed by Upul Kumara
195	7.464590°	80.072105°	Land claimed by M. Ekanayake
196	7.464583°	80.072003°	Land claimed by M. Ekanayake
197	7.464714°	80.071782°	Land claimed by M. Ekanayake
198	7.464419°	80.071569°	Land claimed by Wasantha Nandana
199	7.464702°	80.071126°	Land claimed by Wasantha Nandana
200	7.464920°	80.071217°	Land claimed by Wasantha Nandana

<i>Serial No.</i>	<i>Latitude</i>	<i>Longitude</i>	<i>Description of the land</i>
201	7.464979°	80.070777°	Land claimed by R. M. S. Rathnayake
202	7.465254°	80.070421°	Land claimed by U. G. Ashoka Kumara
203	7.465272°	80.070115°	Land claimed by Jayaraman Sharma
204	7.465183°	80.070099°	Land claimed by Jayaraman Sharma
205	7.465222°	80.069633°	Land claimed by P. M. L. Indu Pathiraja
206	7.464922°	80.068600°	Bohingamuwa- Pahalagama Road
207	7.465857°	80.068574°	Bohingamuwa- Pahalagama Road
208	7.466008°	80.067667°	Land claimed by S. M. Anil Surendra
209	7.465776°	80.067622°	Land claimed by S. M. Anil Surendra
210	7.465630°	80.067367°	Land claimed by S. M. Anil Surendra
211	7.465571°	80.067090°	Land claimed by H. M. Chandima Kumari
212	7.465308°	80.067155°	Land claimed by H. M. Chandima Kumari
213	7.465220°	80.066748°	Land claimed by C. A. Senanayake
214	7.465604°	80.066643°	Land claimed by C. A. Senanayake
215	7.466172°	80.066649°	Land claimed by C. A. Senanayake
216	7.466334°	80.065652°	Land claimed by H. M. R. C. Kumara Herath
217	7.465443°	80.065790°	Land claimed by H. M. R. C. Kumara Herath
218	7.465442°	80.065582°	Land claimed by H. M. R. C. Kumara Herath
219	7.465635°	80.065545°	Land claimed by H. M. R. C. Kumara Herath
220	7.465699°	80.065026°	Land claimed by A. E. Dissanayake
221	7.465725°	80.064811°	Land claimed by A. E. Dissanayake
222	7.465745°	80.064265°	Land claimed by B. A. Siripala
223	7.465596°	80.064003°	Land claimed by B. A. Siripala
224	7.465372°	80.063768°	Land claimed by Duminda Nawarathna
225	7.465212°	80.063693°	Land claimed by Duminda Nawarathna
226	7.465239°	80.063425°	Giriulla Road Via Katugampala
227	7.465954°	80.063514°	Giriulla Road Via Katugampala
228	7.466659°	80.063593°	Kuliyapitiya- Kurunegala Main Road (Labuyaya Junction)
229	7.466882°	80.062259°	Kuliyapitiya- Kurunegala Main Road (Labuyaya Junction)



# Bohingamuwa development area in Kuliyaipitiya Pradeshiya Sabha



- Legend**
- Coordinate point
  - places
  - Road
  - PRDA
  - Privet road
  - PS
  - RDA
  - Base line

- A To Kuliyaipitiya
- B To Kurunegala
- C To Dabadeniya



Data source : Google satellite images and GPS tracking  
 Design by :DOLG & Kuliyaipitiya pradeshiya sabha



## NOTICE OF CONTRACT AWARDING

### Chief Ministry North Western Provincial Council

Design, Construction and Commissioning of proposed six storied office building for the North Western Provincial Council and the Kurunegala Municipal Council at Kurunegala

Contract No. - NWP/CS/Tender/2019/01

The Secretary, Chief Ministry, North Western Province, wish to inform all relevant parties regarding the Awarding of Contract for the Procurement of "Design, Construction and Commissioning of Proposed Six storied Building for the North Western Provincial Council and Kurunegala Municipal Council in Kurunegala".

According to the Paper advertisement of Invitation for Bids on 28th April, 2019 Procurement Entity received Bids from (05) five Bidders as listed below.

1. Central Engineering Services.
2. Orient Construction Co. (Pvt) Ltd.
3. Sripalie Contractors (Pvt) Ltd.
4. Darinton Contractors (Pvt) Ltd.
5. Sanken Construction (Pvt) Ltd.

Orient Construction Co. (Pvt) Ltd, of registered address No. 132, Old Kotte Road, Welikada, Rajagiriya was chosen and awarded the contract of "Design, Construction and Commissioning of Proposed Six storied building for the North Western Provincial Council and Kurunegala Municipal Council in Kurunegala" at the price of Rs. 973,641,974.66 - without VAT (Rupees Nine Hundred Seventy-three Million , Six Hundred Forty-one Thousand, Nine Hundred Seventy-four and Sixty-six Cents.)

Secretary,  
Chief Ministry,  
North Western Provincial Council,  
Kurunegala.

02nd December, 2019.

01-203

**NEW SCALES OF CHARGES FOR NOTICES AND ADVERTISEMENTS IN THE  
“GAZETTE OF THE DEMOCRATIC SOCIALIST REPUBLIC OF SRI LANKA”  
EFFECTIVE AS FROM JANUARY 01st, 2013**

**All the Gazettes could be downloaded from the [www.documents.gov.lk](http://www.documents.gov.lk)  
(Issued every Friday)**

- All Notices and Advertisements are published at the risk of the Advertisers.
- All Notices and Advertisements by Private Advertisers may be handed in or sent directly by post together with full payments to **the Government Printer, Department of Government Printing, Colombo 8.**
- The office hours are from 8.30 a.m. to 4.15 p.m.
- Cash transactions will be from 9.00 a.m. to 3.00 p.m.
- All Notices and Advertisements must be pre-paid.** Notices and Advertisements sent directly by post should be accompanied by Money Order, Postal Order or Cheque made payable to the Government Printer. Postage stamps will not be accepted in payment of Advertisements. Post Office - Borella will be the paying office for Money Orders.
- To avoid errors and delay “copy” should be **on one side of the paper only and typewritten.**
- All signatures should be repeated in block letters below the written signature.**
- Notices re-change of name from Non-Government Servants and Trade Advertisements are not accepted for publication.
- Advertisements purporting to be issued under Orders of Courts will not be inserted unless signed or attested by a Proctor of the Supreme Court.
- The authorised scale of charges for Notices and Advertisements is as follows from January 01st, 2013 :-**

<i>Rs.</i>	<i>cts.</i>
One inch or less	137 0
Every addition inch or fraction thereof	137 0
One column or 1/2 page of <i>Gazette</i>	1,300 0
Two columns or one page of <i>Gazette</i>	2,600 0

*(All fractions of an inch will be charged for at the full inch rate.)*

- The “**Gazette of the Democratic Socialist Republic of Sri Lanka**” is published every Friday. Day of publication is subject to alteration in any week where Public Holidays intervene.
- All Notices and Advertisements should reach the **Government Printer, Department of Government Printing, Colombo 8**, as shown in Schedule of Separate Notice published at the end of each part of the *Gazette* of the first week of every month.
- All communications regarding non-receipt, change of address and of the *Gazette* of the Democratic Socialist Republic of Sri Lanka should be addressed to the Government Printer, Department of Government Printing, Colombo 08.
- REVISED SUBSCRIPTION RATES EFFECTIVE FROM JANUARY 1ST 2013 :**

**\*Annual Subscription Rates and Postage**

	<b>Price</b>	<b>Postage</b>
	<i>Rs. cts.</i>	<i>Rs. cts.</i>
Part I :		
Section I	4,160 0	9,340 0
Section II (Advertising, Vacancies, Tenders, Examinations, etc.)	580 0	950 0
Section III (Patent & Trade Mark Notices etc.)	405 0	750 0
Part I (Whole of 3 Sections together)	890 0	2,500 0
Part II (Judicial)	860 0	450 0
Part III (Lands)	260 0	275 0
Part IV (Notices of Provincial Councils and Local Government)	2,080 0	4,360 0
Part V (Stage carriage permits and Book List)	1,300 0	3,640 0
Part VI (List of Jurors and Assessors)	780 0	1,250 0
Extraordinary Gazette	5,145 0	5,520 0

**Subscription to the “Gazette of the Democratic Socialist Republic of Sri Lanka” are booked per periods of not less than 12 months so as to terminate at the end of a calendar year only.**

**\* Rates for Single Copies (if available in stock)**

	<b>Price</b>	<b>Postage</b>
	<i>Rs. cts.</i>	<i>Rs. cts.</i>
Part I :		
Section I	40 0	60 0
Section II	25 0	60 0
Section III	15 0	60 0
Part I(Whole of 3 Sections together)	80 0	120 0
Part II	12 0	60 0
Part III	12 0	60 0
Part IV (Notices of Provincial Councils and Local Government)	23 0	60 0
Part V	123 0	60 0
Part VI	87 0	60 0

**\*All single copies could be obtained from Government Publications Bureau, No. 163, Kirulapone Mawatha, Polhengoda, Colombo 05.**

**IMPORTANT NOTICE REGARDING PUBLICATION OF GAZETTE**

THE Weekly issue of the *Gazette of the Democratic Socialist Republic of Sri Lanka* is normally published on Fridays. If a Friday happens to be a Public Holiday the *Gazette* is published on the working day immediately preceding the Friday. Thus the last date specified for the receipt of notices for publication in the *Gazette* also varies depending on the incidence of public holidays in the week concerned.

The Schedule below shows the date of publication and the latest time by which notices should be received for publication in the respective weekly *Gazette*. All notices received out of times specified below will not be published. Such notices will be returned to the sender by post for necessary amendment and return if publication is desired in a subsequent issue of the *Gazette*. It will be in the interest of all concerned if those desirous of ensuring the timely publication of notices in the *Gazette* make it a point to see that sufficient time is allowed for postal transmission of notices to the Government Press.

**The Government Printer accept payments of subscription for the Government Gazette.**

*Note.*—Payments for inserting Notices in the *Gazette of the Democratic Socialist Republic of Sri Lanka* will be received by the Government Printer.

**THE SCHEDULE**

<i>Month</i>	<i>Date of Publication</i>			<i>Last Date and Time of Acceptance of Notices for Publication in the Gazette</i>		
	<b>2020</b>					
<b>JANUARY</b>	03.01.2020	Friday	—	20.12.2019	Friday	12 noon
	09.01.2020	Thursday	—	27.12.2019	Friday	12 noon
	17.01.2020	Friday	—	03.01.2020	Friday	12 noon
	24.01.2020	Friday	—	09.01.2020	Thursday	12 noon
	31.01.2020	Friday	—	17.01.2020	Friday	12 noon
<b>FEBRUARY</b>	07.02.2020	Friday	—	24.01.2020	Friday	12 noon
	14.02.2020	Friday	—	31.01.2020	Friday	12 noon
	20.02.2020	Thursday	—	07.02.2020	Friday	12 noon
	28.02.2020	Friday	—	14.02.2020	Friday	12 noon
<b>MARCH</b>	06.03.2020	Friday	—	20.02.2020	Thursday	12 noon
	13.03.2020	Friday	—	28.02.2020	Friday	12 noon
	20.03.2020	Friday	—	06.03.2020	Friday	12 noon
	27.03.2020	Friday	—	13.03.2020	Friday	12 noon

**GANGANI LIYANAGE,**  
Government Printer.

Department of Government Printing,  
Colombo 08,  
01st January, 2020.