

N. B.— (i) Part IV(A) of the *Gazette* No. 2,160 of 24.01.2020 was not published.



ශ්‍රී ලංකා ප්‍රජාතාන්ත්‍රික සමාජවාදී ජනරජයේ ගැසට් පත්‍රය The Gazette of the Democratic Socialist Republic of Sri Lanka

අංක 2,161 - 2020 ජනවාරි මස 31 වැනි සිකුරාදා - 2020.01.31
No. 2,161 - FRIDAY, JANUARY 31, 2020

(Published by Authority)

PART IV (B) — LOCAL GOVERNMENT

(Separate paging is given to each language of every Part in order that it may be filed separately)

	PAGE		PAGE
Posts - Vacant	...	Notices under the Local Authorities Elections Ordinance ...	—
Examinations, Results of Examinations, &c.	...	Revenue & Expenditure Returns	...
Notices - calling for Tenders	...	Budgets	...
Local Government Notifications	... 410	Miscellaneous Notices	... 441
By-Laws	...		

Note.— Ports and Airports Development Levy (Amendment) Bill was published as a supplement to the Part II of the *Gazette of the Democratic Socialist Republic of Sri Lanka* of January 24, 2020.

IMPORTANT NOTICE REGARDING ACCEPTANCE OF NOTICES FOR PUBLICATION IN THE WEEKLY “GAZETTE”

ATTENTION is drawn to the Notification appearing in the 1st week of every month, regarding the latest dates and times of acceptance of Notices for publication in the weekly *Gazettes*, at the end of every weekly *Gazette* of Democratic Socialist Republic of Sri Lanka.

All Notices to be published in the weekly *Gazettes* shall close at 12 0 noon of each Friday, two weeks before the date of publication. All Government Departments, Corporations, Boards, etc. are hereby advised that Notifications fixing closing dates and times of applications in respect of Post-vacancies, Examinations, Tender Notices and dates and times of Auction Sales, etc. should be prepared by giving adequate time both from the date of despatch of notices to Govt. Press and from the date of publication, thereby enabling those interested in the contents of such notices to actively and positively participate please note that inquiries and complaints made in respect of corrections pertaining to notification will not be entertained after **three months** from the date of publication.

All Notices to be published in the weekly *Gazette* should reach Government Press two weeks before the date of publication *i.e.* Notices for publication in the weekly *Gazette* of 20th February, 2020 should reach Government Press on or before 12 0 noon on 07th February, 2020.

Electronic Transactions Act, No. 19 of 2006 - Section 9

“Where any Act or Enactment provides that any proclamation, rule, regulation, order, by-law, notification or other matter shall be published in the *Gazette*, then such requirement shall be deemed to have been satisfied if such rule, regulation, order, by-law, notification or other matter is published in an electronic form of the *Gazette*.”.

Department of Govt. Printing,
Colombo 08,
01st January, 2020.

This *Gazette* can be downloaded from www.documents.gov.lk



GANGANI LIYANAGE,
Government Printer.

Local Government Notifications

ARANAYAKA PRADESHIYA SABHA

Notice issued under Pradeshiya Sabha Act, of 15, 1978 Section 24[1](b)

UNDER the (consequential provisions) Act, of 1989 No. 15 and in Section two and to be read as 1987 No. 15 Act of Pradeshiya Sabha of Section 24[1](b) in accordance with the permission of His Excellency the Governor of the Sabaragamuwa Province and his letter dated 28.05.2019 of Ref. No. CLG/LG-5/5/1/19-1, and it is being declared the roads mentioned in the Sub schedule belong to the Aranayaka Pradeshiya Sabha.

We do hereby inform the persons claiming ownership of lands allotted which these roads go across can go to courts within three months and file objections and claim ownership of their lands under Section 24[2] of the Pradeshiya Sabha Act.

K. A. NIHAL SENA VIRATNA,
Chairman,
Pradeshiya Sabha Aranayaka.

At Aranayaka Pradeshiya Sabha Office,
08th January, 2020.

Name of the Road : The road near the Polambegoda Welegedara shop to the Pelendeniya
Commences of the Road : Aranayake Mawanella main road
End of the Road : Deweldure waththa land is claiming ownership of Mrs. E. P. Somawathi
Grama Niladari Division : 46A Godigamuwa
Length and width of Road : Length : 140 meter Width : 08 feet

Names of the land and their owners that lies to the right of the road from the start to the end :

<i>Name of land owners</i>	<i>Name of the land</i>
1. Mr. Nimal Ganewaththa	Deweldure Kumbura
2. Mrs. H. P. Somawathi	Deweldure Hena

Names of the land and their owners that lies to the Left of the road from the start to the end :

<i>Name of land owners</i>	<i>Name of the land</i>
1. Mr. Nimal Ganewaththa	Deweldure Kumbura
2. Mrs. H. P. Rosa	Deweldure Hena
3. Mrs. E. P. Somawathi	Deweldure Waththa

In accordance with the surveyed Plan No. 236/2013 dated on 04.10.2013 of the authorized Surveyor Mr. H. M. R. T. K. Herath.

Name of the Road : Narangammana Pelpitiya waththa road
Commences of the Road : The road from Narangammana to Gevilipitiya
End of the Road : Pelpitiya waththa land is claiming ownership of Mrs. H. R. Padmini Menike
Grama Niladari Division : 45D Narangammana
Length and width of Road : Length : 53 meter Width : 08 feet

Names of the land and their owners that lies to the right of the road from the start to the end :

<i>Name of land owners</i>	<i>Name of the land</i>
1. Cannel Way	
2. Mr. I. R. Tikiri Banda	
Mr. I. R. Heen Banda	
Mr. I. R. Punchi Banda	
Mrs. I. R. Gunarathna Menike	Pelpitiyawaththa
3. Mrs. I. R. Padmini Menike	Pelpitiyawaththa

Names of the land and their owners that lies to the Left of the road from the start to the end :

<i>Name of land owners</i>	<i>Name of the land</i>
1. Mrs. Leelawathi Kaldera	
Mr. S. R. Nimal Senevirathna	
Mr. A. R. Jayalaksha	Pelpitiyawaththa
	(These lands surveyed boundaries only)

In accordance with the surveyed Plan No. 517/2019 dated on 15.09.2019 of the authorized Surveyor Mr. H. M. R. T. K. Herath.

Name of the Road : Galarama Kandamulla road
Commences of the Road : The road from Deewela Kandamulla to Daluka
End of the Road : Hitinawaththa land is claiming ownership of Mr. W. P. W. Aruppala
Grama Niladari Division : 16E Kandamulla
Length and width of Road : Length : 213 meter Width : 08 feet

Names of the land and their owners that lies to the right of the road from the start to the end :

<i>Name of land owners</i>	<i>Name of the land</i>
1. Mr. S. Marasinghe	Galketiyahena
2. Mr. W. Premarathna and	
Mr. R. Nimal Senavirathna Rajapaksha	Galarambe Kumbura
3. Mr. R. N. S. Rajapaksha	Hattuwagewaththa
4. Mr. W. Samaraweera	Pussellamada land
	(These lands surveyed boundaries only)

Names of the land and their owners that lies to the Left of the road from the start to the end :

<i>Name of land owners</i>	<i>Name of the land</i>
1. Mr. M. I. N. Senevirathna	Galarambe Kumbura
2. Mr. W. Premarathna and	
Mr. R. Nimal Senavirathna Rajapaksha	Galarambe Kumbura
3. Mr. R. N. S. Rajapaksha	Hattuwagewaththa
4. Mr. W. P. W. Aruppala	Hitinawaththa
5. Mr. W. P. W. Aruppala	Hitinawaththa

In accordance with the surveyed Plan No. 507/2019 dated on 08.06.2019 of the authorized Surveyor Mr. H. M. R. T. K. Herath.

Name of the Road : Ehalagasthenna Samagi Mawatha by Road
Commences of the Road : Ehalagasthenna Samagi Mawatha
End of the Road : Korigalawaththa land is claiming ownership of Mr. P. Siriwardhana
Grama Niladari Division : 45B Gevilipitiya Town
Length and width of Road : Length : 100 meter Width : 08 feet

Names of the land and their owners that lies to the right of the road from the start to the end :

<i>Name of land owners</i>	<i>Name of the land</i>
1. Mrs. Dayawathi Mallika	Hitinawaththa or Pahalawaththa
2. Mr. G. I. Siriwardhana	Hitinawaththa or Pahalawaththa
3. Mr. Rohana Pushpakumara	Malhettiyage Waththa
4. Mr. P. Siriwardhana	Korigalawaththa

Names of the land and their owners that lies to the Left of the road from the start to the end :

<i>Name of land owners</i>	<i>Name of the land</i>
1. Road from Korigala	
2. Mrs. Dayawathi Mallika	Hitinawaththa or Pahalawaththa
3. Mr. K. L. Suraweera	Korigalawaththa
4. Mr. P. Siriwardhana	Korigalawaththa

In accordance with the surveyed Plan No. 3922 dated on 14.09.2019 of the authorized Surveyor Mr. A. D. Sirisooriya.

Name of the Road : Renagala waththa road
Commences of the Road : The road from Kele Kade Junction to Palle Pamunuwa
End of the Road : Udapamunuwa Kumbura land is claiming ownership of Mr. M. V. R. Aberathna
Grama Niladari Division : 33A Attapitiya
Length and width of Road : Length : 143 meter Width : 14 feet

Names of the land and their owners that lies to the right of the road from the start to the end :

<i>Name of land owners</i>	<i>Name of the land</i>
1. Mr. P. P. Nihal Vijayarathna	Modarenagalahena Waththa and Medikele Waththa
2. Mr. P. R. S. Keerthi Nissanga	Modarenagalahena Waththa and Medikele Waththa
3. Mr. M. V. R. Senevirathna	Modarenagalahena Waththa and Medikele Waththa
4. Mr. M. V. R. Aberathna	Modarenagalahena Waththa and Medikele Waththa
5. Mr. M. V. R. Aberathna	Udapamunuwa Kumbura

Names of the land and their owners that lies to the Left of the road from the start to the end :

<i>Name of land owners</i>	<i>Name of the land</i>
1. Mr. W. A. Ajith Wickramasinghe	Medikele Waththa
2. Mr. A. Nalaka Nilanga	Modarenagalahena Waththa and Medikele Waththa
3. Mr. P. D. Ajith Bandara	Modarenagalahena Waththa and Medikele Waththa
4. Mr. H. P. Rohini Kumudhu Kumari	Modarenagalahena Waththa and Medikele Waththa
5. Mr. W. R. Ajith Kehelwaththa	Modarenagalahena Waththa and Medikele Waththa
6. Mr. W. R. Nihal Kehelwaththa	Modarenagalahena Waththa and Medikele Waththa

In accordance with the surveyed Plan No. 512/2019 dated on 11.08.2019 of the authorized Surveyor Mr. H. M. R. T. K. Herath.

Name of the Road : Panu Ambethenna Road
Commences of the Road : Millangoda Gevilipitiya Road
End of the Road : Panu Ambethenna land is claiming ownership of Mr. B. Chandrathna
Grama Niladari Division : 16F Lambutuwa
Length and width of Road : Length : 94 meter Width : 08 feet

Names of the land and their owners that lies to the right of the road from the start to the end :

<i>Name of land owners</i>	<i>Name of the land</i>
1. Cannel Way	
2. Mr. V. R. Sumanarathna	Panu Ambethenna Waththa
3. Mr. B. Chandrarathna	Panu Ambethenna Waththa

Names of the land and their owners that lies to the Left of the road from the start to the end :

<i>Name of land owners</i>	<i>Name of the land</i>
1. Mr. V. R. Sumanarathna	Panu Ambethenna Waththa
2. Mr. U. R. Dhammika Nisantha	Panu Ambethenna Waththa
3. Mr. V. R. Sumanarathna	Panu Ambethenna Waththa

In accordance with the surveyed Plan No. 154/2018 dated on 22.04.2018 of the authorized Surveyor Mr. H. M. R. T. K. Herath.

Name of the Road : Attapitiya Hitinawaththa or Paranawaththa Road
Commences of the Road : Alupatha Katugawaththa road
End of the Road : Plot No. 8 of the Plan No. 782/98 is claiming ownership of Mrs. A. P. Manjula Kumari
Grama Niladari Division : 33A Attapitiya
Length and width of Road : Length : 69 meter Width : 16 feet

Names of the land and their owners that lies to the right of the road from the start to the end :

<i>Name of land owners</i>	<i>Land plan numbers of Hitinawaththa or Paranawaththa</i>
1. Mr. A. M. Dissanayake	Plot No. 2 of the Plan No. 782/98
2. Mr. P. H. R. A. B. Herath	Plot No. 10 of the Plan No. 782/98
3. Mr. M. H. M. Janaka Hemantha	Plot No. 9 of the Plan No. 782/98

Names of the land and their owners that lies to the Left of the road from the start to the end :

<i>Name of land owners</i>	<i>Land plan numbers of Hitinawaththa or Paranawaththa</i>
1. Reserved for well	Balance portion of plot No. 3 of Plan 782/98
2. Mr. A. M. Disanayake	Plot No. 4 of the Plan No. 782/98
3. Mr. B. W. S. K. Weerathunga	Plot No. 6 of the Plan No. 782/98
4. Mr. A. M. Sunil Aththanayake	Plot No. 7 of the Plan No. 782/98
5. Mrs. A. P. Manjula Premakumari	Plot No. 8 of the Plan No. 782/98

In accordance with the surveyed Plan No. 782B dated on 31.08.2019 of the authorized Surveyor Mr. M. S. M. Ajwad.

MAHARAGAMA URBAN COUNCIL

NOTICE in terms of Section 50 and 52 of urban council ordinance (Chapter 255) in terms of Section 50 and 52 of Urban Council Ordinance (chapter 255) the General meeting has decided that road referred to in the following schedule situated in the limits of Urban Council in the Maharagama Division in the District of Colombo in the Western Province be declared as the road belonging to the Maharagama Urban Council. According it is hereby notified that the road referred to in the schedule is declared as they are owned by the Maharagama Urban Council.

02. It there is any objection regarding this matter from the general public or relevant land owner's reasons for such objections should be produced in writing within period of month from the date of publication of this notice in the *Gazette*.

03. It is hereby notified for the information of the general public that if no objection is lodged within this period referred to in this schedule will be accepted and controlled as they belonging to the Maharagama Urban Council.

TIRAJ LAKRUWAN PRIYARATHNE,
Chairman,
Maharagama Urban Council.

08th January, 2020

Serial Number	Plan Number, date and name of the Surveyor	Name of the Road	Grama Seva Division	Length of the road	Width of road	Beginning of the road	End of the road
01	P.No. : 7456A Date: 08.07.2012 Name of the Surveyor : Mr. Cyril Wickramage	Polwatta Road By-Road	529-Polwatta	Feet: 200 (Width vehicle Circle)	Feet: 15	Assessment No. 40A/10A	Assessment No. 40/25

01-657

KIRINDA PUHULWELLA PRADESIYA SABHAWA

Publish as a Developed Area

AS per Section (1) of 134 of Pradeshiya Sabha Act, No. 15 of 1987 The general public are hereby informed that the area situated within the limit of Kirinda Puhulwella Pradeshiya Sabha and described under following schedule to publish as a developed area on approval of letter of MR/ALGC/Dev./06/01/2019 and 27.11.2019 Assistant Local Government Commissioner Matara.

SCHEDULE

- A** - From The Kirinda Kamburupitiya Road junction through Matara road South Pasal Mawatha junction (1.2 Km) including Pasal Mawatha Southern area up to Kamburupitiya Road junction. (1.3 Km) and from Kirinda Kamburupitiya Road junction upto Pasal mawatha junction (1.1 Km) the area of Kamburupitiya road left divided by Land and paddy field.
- B** - From The Kirinda Kamburupitiya Road junction to 1 Km Kamburupitiya Road South Buddajayanthi Mawatha through 400 m of Buddajayanthi Mawatha Bounded upto channel area and from Kamburupitiya Road junction to Hakmana road left 13 th mile post (0.7 Km) through galkanda road bounded channel area 200 m.

- C** - From The Kirinda Kamburupitiya Road junction to Hakmana road south Mahahena road Junction (1.4 Km) through Mahahena road 200 m junction situated at cross road and land divided by paddy field and from Kirinda Hakmana road dhammananda mawatha junction upto Beliatta road junction (2.2 Km) land area bounded paddy field, and upto dhammananda mawatha junction of getamana road left. (2.1 Km) Land area bounded by paddy field.
- D** - From The Getamana Road junction of Matara Hakmana road to Suwanda kekunuwewa road junction (0.7 Km) the area divided by land and field. and from Getamana road Suwanda kekunuwewa road upto Sarananda mawatha junction (0.4 Km) and Suwanda kekunuwewa road Sarananda mawatha southern area and Puwakmadiththa road junction of Sarananda mawatha road and through Puwakmadiththa road upto wadugedara road junction 0.5 Km. and upto wadugedara 11 th milepost Hakmana road junction 0.6 Km right side area with domestic and commercial crops and the area. Hakmana road upto left area Ilukhena road junction (1.1 Km)
- E** - From Matara road South Pasal mawatha Junction to the road at the boundary. of saba 200 m and area divided by land and channel (1.20 km)

SANATH HETTIARACHCHI,
Chairman,
Kirinda Puhulwella Pradesiya Sabhawa.

Kirinda Puhulwella Pradesiya Sabhawa,
20th December 2019.

01-658

MANMUNAI SOUTH ERUVIL PATTU PRADESHIYA SABHA

Declaration of Developed Areas of the Undermentioned Areas Coming under the Purview of Manmunai South Eruvil Pattu Pradeshiya Sabha

I, Sinnarajah Pragash, Assistant Commissioner of Local Government of the Batticaloa Administrative District do hereby give notice for general public that the resolution adopted at the General Meeting held by the Manmunai South Eruvil Pattu Pradeshiya Sabha under the Decision No.2019/236 dated 27th day of June 2019 virtue of power vested in the Pradeshiya Sabha in terms of Sub Section (1) of Section 134 of the Pradeshiya Sabha Act, No.15 of 1987, it has been granted an approval by me by virtue of power vested in the Assistant Commissioner of Local Government in terms of the said Section of the relevant act.

SINNARAJAH PRAGASH,
Assistant Commissioner of Local Government,
Batticaloa Administrative District.

RESOLUTION

By virtue of powers vested in the Pradeshiya Sabha in terms of Sub Section (1) of Section 134 of the Pradeshiya Sabha Act, No.15 of 1987, the Manmunai South Eruvil Pattu Pradeshiya Sabha proposes that the areas located within limits of Pradeshiya Sabha Area of Manmunai South Eruvil Pattu mentioned in the table below be adopted as the Developed Areas and the thus proposal passed be legally obtained approval from the Assistant Commissioner of Local Government of the Batticaloa Administrative District.

Village	Grama Niladhari's Division	Grama Niladhari's Division No.
Cheddipalayam	Cheddipalayam North	126A1
	Cheddipalayam South	126A2
Mankadu	Mankadu	123
Thettativu	Thettativu North	122
	Thettativu South	122A
	Thettativu South	01-122B
	Thettativu South	02-122C
Eruvil	Eruvil North	115
	Eruvil South	155A
	Eruvil East	115B
Kurumanvely	Kurumanvely 11 East	114
	Kurumanvely 11 West	114B
	Kurumanvely	12-114A
Mahiloor	Mahiloor East	110A
	Mahiloor West	110
	Mahiloor Munai	110B
	Mahiloor South West	110C
Onthachimadam	Onthachimadam North	111
	Onthachimadam South	111A
Thuraineelavanai	Thuraineelavanai North	74
	Thuraineelavanai North	01-74B
	Thuraineelavanai South	74A
	Thuraineelavanai South	1-74C

01-758

PANWILA PRADESHIYA SABHA

Issue of License for Beef Stall and Mutton Stall for the year 2020

NOTICE is hereby given under Section 7(2) of the chapter 272 of the Butchers Ordinance that the person mentioned in the Schedule below have made an application to me for license to carry on beef stall

Any person residing within the administrative limits of the Panwila Pradeshiya Sabha, who desires to object the issue of license, is hereby called upon to furnish to me in the duplicate under the registered cover within 14 days (fourteen) of the *Gazette*, written statement of the ground of their objection.

If any objections not received within the above period, it is hereby declared to the public that the license will be issued to the applicants to carry on the prescribed business in the places mentioned in the Schedule from 01.01.2020 to 31.12.2020.

A.G. SENAVIRATHNA,
Chairman,
Panwila Pradeshiya Sabha.

At Panwila Pradeshiya Sabha,
06th of January 2020.

SCHEDULE

<i>Order No.</i>	<i>Name of the applicant</i>	<i>Proposed Beef Stall Location</i>
1	W. Sadhurdeen	Beef stall-Huluganga Market No.01 beef stall ownership of Panwila Pradeshiya Sabha.
2	W. Sadhurdeen	Beef Stall- No. 158, Kabaragala road, Madulkele.

01-732/1

PANWILA PRADESHIYA SABHA

Butchers Ordinance (272 chapter)

NOTICE is hereby given under Section 7(2) of the chapter 272 of the Butchers Ordinance that the person mentioned in the Schedule below have made an application to me for license to carry on beef stall

Any person residing within the administrative limits of the Panwila Pradeshiya Sabha, who desires to object the issue of license, is hereby called upon to furnish to me in the duplicate under registered cover within 14 days (fourteen) of the *Gazette*, written statement of the ground of their objection.

If any objections not received within the above period, it is hereby declared to the public that the license will be issued to the applicants to carry on the prescribed business in the places mentioned in the Schedule from 01.01.2020 to 31.12.2020.

A.G. SENAVIRATHNA,
Chairman,
Panwila Pradeshiya Sabha.

At Panwila Pradeshiya Sabha,
06th of January 2020.

SCHEDULE

	<i>Name of the applicant</i>	<i>Proposed Butchers Center</i>
1	W. Sadhurdeen	St. John hill estate Huluganga, Madulkele

01-732/2

PRADESHIYA SABHA - MAWATHAGAMA

Declaration as a Developed Area

IN terms of powers vested in the Pradeshiya Sabha, by the Sub Section (1) of the Section 134 of the Pradeshiya Sabha Act, No.15 of 1987, It is hereby announced to the General Public, that I, M.T.N. Karunasena, Assistant Commissioners of Local Government in the Administrative District of Kurunegala, have given the approval, under the powers given to the Assistant

Commissioners of Local Government by the aforesaid Sub section of the said Act, to the following Resolution passed under the Decision No.5-5 at the General Meeting, held on 11th day July, 2019 by Pradeshiya Sabha, Mawathagama.

M.T.N. KARUNASENA,
Assistant Commissioner of Local Government,
Administrative District Kurunegala.

Assistant Commissioner's Officer of Local Government,
Kurunegala District,
09th January, 2020.

RESOLUTION

In term of Powers vested in the Pradeshiya Sabha, by the Sub Section (1) of the Section 134 of the Pradeshiya Sabha Act, 15 of 1987, it is hereby proposed by the pradeshiya Sabha, that the area described in the schedule 1 below which located within the limit of Mawathagama Pradeshiya Sabha, will be accepted as the Pilessa Developed Area, that action will be taken to obtain the Approval for that Acceptance of the Resolution of the Assistant Commissioner of Local Government in Kurunegala Administrative District.

SCHEDULE No. 01

THE BOUNDARIES OF PILESSA DEVELOPED AREA

Serial No	Latitude Limit	Longitude Limit	Description of Boundaries
01	7.456818 ⁰	80.415428 ⁰	Kurunegala Road left, Assessment No.2, P.K.de.Saram's Land front boundary facing Kurunegala - Kandy main road
02	7.456468 ⁰	80.415886 ⁰	Kurunegala Road South, Assessment No.3, S.S.Y.A.B.M. Ajantha Kumari Ekanayake's Land front boundary facing Kurunegala- Kandy main road
03	7.456818 ⁰	80.416372 ⁰	Kurunegala Road South, Assessment No.3, North boundary of S. S. Y. A. B. M. Ajantha Kumari Ekanayake's Land facing Kurunegala- Kandy main road
04	7.456617 ⁰	80.416584 ⁰	Kurunegala Road South, Assessment No.5/1, Paddy field boundary behind R.W.P.M.G. Gamini Rajapaksha's Land
05	7.456374 ⁰	80.416834 ⁰	Kurunegala Road South, Assessment No.7, Paddy field boundary behind A.M. Premawathie's Land
06	7.456171 ⁰	80.417044 ⁰	Kurunegala Road South, Assessment No.11, Paddy field boundary behind I.M. Tikiri Menike's Land
07	7.456020 ⁰	80.417204 ⁰	Kurunegala Road South, Assessment No.13, Paddy field boundary behind I.M.Madurapperuma's Land
08	7.456029 ⁰	80.417550 ⁰	Kurunegala Road South, Assessment No.13, Paddy field boundary behind I.M.Madurapperuma's Land
09	7.455724 ⁰	80.417769 ⁰	Kurunegala Road South, Assessment No.15 Paddy field boundary behind L.M.R.Prerea's Land
10	7.455459 ⁰	80.417960 ⁰	Kurunegala Road South, Assessment No. 19/1, Paddy field boundary behind R.D.M. Kirimeniokes's Land
11	7.455249 ⁰	80.417724 ⁰	Kurunegala Road South, Assessment No.21, Owner, Paddy Field
12	7.454670 ⁰	80.417831 ⁰	Kurunegala Road South, Assessment No.23, Paddy field boundary of the North end of P.B. Wijerathne's Land
13	7.454538 ⁰	80.418029 ⁰	Kurunegala Road South, Assessment No.25 behind P.B. Wijerathne's House

Serial No	Latitude Limit	Longitude Limit	Description of Boundaries
14	7.454290 ⁰	80.418229 ⁰	Kurunegala Road South , Assessment No.29, Paddy field boundary Behind owner's house
15	7.454115 ⁰	80.418374 ⁰	Kurunrgala Road South , Road access road to Henepola
16	7.454002 ⁰	80.418612 ⁰	Kurunegala Road South, Assessment No.57, boundary Behind R.D. Saliya Sampath Dhanasinghe's house
17	7.453879 ⁰	80.419072 ⁰	Kurunegala Road South, Assessment No. 79, boundary behind J.A.Balasooriya's Land
18	7.453812 ⁰	80.419355 ⁰	Kurunegala Road South, Assessment No.85/A, boundary behind J.A.D.Thilak Ananda Jayakody's Land
19	7.453882 ⁰	80.419476 ⁰	Kurunegala Road South, Assessment No.89, boundary behind M.D.H. Dharmakeerthi's Land
20	7.453751 ⁰	80.419987 ⁰	Kurunegala Road South, Assessment No.97, boundary behind D.L. Mahapatuna's Land
21	7.453651 ⁰	80.420399 ⁰	Kurunegala Road South, Assessment No.109/A, boundary behind D.W. Ranjith Wimalanatha's land
22	7.453483 ⁰	80.420625 ⁰	Kurunegala Road South, Assessment No.109/A, boundary behind the end of D.W. Ranjith Wimalanatha's land
23	7.453680 ⁰	80.420959 ⁰	Kurunegala Road South, Assessment No.113/2, Paddy field boundary behind A.D.Irangani's house
24	7.453541 ⁰	80.421131 ⁰	Kurunegala Road South, Assessment No.113/2, Paddy field boundary behind A.D.Irangani's house
25	7.453234 ⁰	80.421134 ⁰	Kurunegala Road South, Assessment No.137, Paddy field boundary behind E.A Dharmarathne's land
26	7.452879 ⁰	80.421597 ⁰	Kurunegala Road South, Assessment No.139, boundary behind E.A Dharmarathne's land
27	7.452519 ⁰	80.422073 ⁰	Kurunegala Road South, Assessment No.155, boundary behind Chandra Ranasinghe's land
28	7.452535 ⁰	80.422689 ⁰	Kurunegala Road South , Assessment No.181/8, boundary behind J.M. Karunarathne's land
29	7.452748 ⁰	80.422826 ⁰	Kurunegala Road South , Assessment No.181/9, boundary behind the end J.M. Karunarathne's land
30	7.452569 ⁰	80.423049 ⁰	Kurunegala Road South, Assessment No. 181/10, boundary behind R.D.A.S. Jayaweera's house
31	7.452334 ⁰	80.423342 ⁰	Kurunegala Road South, Assessment No.181/12, boundary behind W.M.R. Harankahawa's house
32	7.452169 ⁰	80.423541 ⁰	Kurunegala Road South, Kahagolla Cemetery road
33	7.451867 ⁰	80.423724 ⁰	Kurunegala Road South, Assessment No.187/1, boundary in front of R.D. Jemis's house
34	7.451512 ⁰	80.423826 ⁰	Kurunegala Road South , Assessment No.191/1, boundary behind R.D.Jemis's house
35	7.451315 ⁰	80.423993 ⁰	Kurunegala Road South, Assessment No.203/1, boundary behind S.M. Agohamy's house
36	7.451104 ⁰	80.424187 ⁰	Kurunegala Road South , Assessment No.205, paddy field boundary behind S.M. Agohamy's house

Serial No	Latitude Limit	Longitude Limit	Description of Boundaries
37	7.451056°	80.424340°	Kurunegala Road South, Assessment No.213, paddy field boundary behind L.B. Ilangakoon's house
38	7.450909°	80.424461°	Kurunegala Road South, Assessment No.215, Paddy field boundary behind I.M. Ira.Kumari Ilangakoon's house
39	7.450717°	80.424617°	Kurunegala Road South , Assessment No.219, paddy field boundary behind V.J.C Hewawitharana's house
40	7.450578°	80.424738°	Kurunegala Road South , Assessment No.219/A, paddy field boundary behind V.J.C Hewawitharana's house
41	7.450341°	80.424891°	Kurunegala Road South , Assessment No.221, paddy field boundary behind S.H. Ostin Sriyathne's house
42	7.450429°	80.425217°	Kurunegala Road South, Assessment No 223, Owner, paddy field
43	7.450272°	80.425284°	Kurunegala Road South, Assessment No.223, Owner, paddy field
44	7.450208°	80.425203°	Kurunegala Road South, Assessment No.225, paddy field boundary behind owner's house
45	7.450053°	80.425303°	Kurunegala Road South, Assessment No.225, paddy field boundary in front of owner's house
46	7.450013°	80.425220°	Kurunegala Road South, Assessment No.225/A, Owner's paddy field
47	7.448554°	80.425753°	Kurunegala Road South, Assessment No.223, paddy field boundary behind W.G.Welappu's land
48	7.449399°	80.425890°	Kurunegala Road South, Assessment No.235/A, Paddy field boundary behind W.G.Welappu's land
49	7.449194°	80.426000°	Kurunegala Road South, Assessment No. 247/1, paddy field boundary behind M.B. Samarakoon's house
50	7.448986°	80.426118°	Kurunegala Road South, Assessment No.251, paddy field boundary behind S.M. Signno's house
51	7.448642°	80.426333°	Kurunegala Road South, Assessment No.259, boundary behind Biyanka Kumari Makuloluwa's land
52	7.448346°	80.426511°	Kurunegala Road South, Assessment No.263, boundary behind the Business place of G.B.M.R.B. Godamunne
53	7.448607°	80.426807°	Kurunegala Road South, Assessment No.265/1, boundary behind Abdul Hameed Wahab's house
54	7.448442°	80.427017°	Kurunegala Road South, Boralankada Road
55	7.448666°	80.417434°	Kurunegala Road South, Assessment No.281/10, stream boundary behind H.M. Seerathambi's Land
56	7.448354°	80.417703°	Kurunegala Road South, Assessment No.281/10, boundary in front of H.M. Seerathambi's Land
57	7.448060°	80.417719°	Kurunegala Road South, Assessment No.281/11, boundary behind M. Abdul Carder's house
58	7.447996°	80.427786°	Kurunegala Road South, Assessment No.281/11, boundary behind M. Abdul Carder's house
59	7.447753°	80.427837°	Kurunegala Road South, Assessment No.285/A/1, paddy field boundary behind M.K.M. Haniffas's house
60	7.447596°	80.427977°	Kurunegala Road South, Assessment No.295, paddy field boundary behind N.Smail's house


Serial No	Latitude Limit	Longitude Limit	Description of Boundaries
61	7.447377 ⁰	80.428058 ⁰	Kurunegala Road South, Assessment No.297, paddy field boundary behind R.C. Gnanadasa's house
62	7.447225 ⁰	80.428268 ⁰	Kurunegala Road South, Assessment No.301, boundary end of the business place of R.C. Gnanadasa
63	7.447406 ⁰	80.428454 ⁰	Kurunegala Road South, Assessment No.301, paddy field boundary behind R.C. Gnanadasa's land
64	7.447249 ⁰	80.428672 ⁰	Kurunegala Road South, Assessment No.303, paddy field boundary behind R.C. Gnanadasa's land
65	7.446950 ⁰	80.428742 ⁰	Kurunegala Road South, Assessment No.307, paddy field boundary behind Abdul Hameed Wahab's land
66	7.446835 ⁰	80.429377 ⁰	Kurunegala Road South, Assessment No.319/5, paddy field boundary end of the L.R.Dayarathne's land
67	7.446389 ⁰	80.429552 ⁰	Kurunegala Road South, paddy field
68	7.445605 ⁰	80.430275 ⁰	Kurunegala Road South, Assessment No.327/A, paddy field boundary behind W.K.jemis Silva's land
69	7.445730 ⁰	80.430333 ⁰	Kurunegala Road South, Assessment No.327/A, paddy field boundary behind W.K.jemis Silva's land
70	7.445581 ⁰	80.430539 ⁰	Kurunegala Road South, Assessment No.327/A, paddy field boundary behind W.K. Jemis Silva's Land
71	7.445240 ⁰	80.430522 ⁰	Kurunegala Road South, Assessment No.331, boundary behind W.K. Jemis silva's house
72	7.445262 ⁰	80.430791 ⁰	Kurunegala Road South, paddy field
73	7.445039 ⁰	80.430794 ⁰	Kurunegala Road South, Assessment No.331/1, boundary behind W.K.Jemis Silva's house
74	7.445013 ⁰	80.431694 ⁰	Kurunegala Road South, Assessment No.369/6,boundary facing to Maralanda Road end of the Owner's house
75	7.444760 ⁰	80.431679 ⁰	Kurunegala Road South, Assessment No.369/5, boundary facing to Maralanda Road in front of S.B.Wijesundara's land
76	7.444732 ⁰	80.431941 ⁰	Kurunegala Road South, North boundary of pilessa waththa
77	7.443818 ⁰	80.431951 ⁰	Kurunegala Road South, Assessment No.395/6, Owner, Estate Manager's Quaters
78	7.443294 ⁰	80.432095 ⁰	Kurunegala Road South, Assessment No.395/21,Owner,land
79	7.442847 ⁰	80.432528 ⁰	Kurunegala Road South, Assessment No. 421, Owner, land
80	7.442674 ⁰	80.432695 ⁰	Kurunegala Road South, Assessment No. 431, boundary behind D.R. Subasingha's house
81	7.442455 ⁰	80.432917 ⁰	Kurunegala Road South, Assessment No.433, boundary behind vehicles sales of D.M.K.K. Dissanayake
82	7.442065 ⁰	80.433672 ⁰	Kurunegala Road South, Assessment No.499, boundary behind P.J.Aliema's house
83	7.441711 ⁰	80.434388 ⁰	Kurunegala Road South, Assessment No.469/4, boundary end of the Samodaya Foundation house
84	7.441577 ⁰	80.434330 ⁰	Kurunegala Road South, Assessment No.469/4, boundary facing to Udaragama Road in front of Samodaya Foundation house
85	7.441535 ⁰	80.434070 ⁰	Kurunegala Road South, Assessment No.469/10, boundary facing to Udaragama Road in front of Samodaya Foundation house
86	7.441510 ⁰	80.434273 ⁰	Kurunegala Road South, Assessment No.471, Owner , Marshy land

Serial No	Latitude Limit	Longitude Limit	Description of Boundaries
87	7.441378 ⁰	80.434510 ⁰	Kurunegala Road South, Assessment No.475/1, boundary behind W.A. Somawathie's house
88	7.441519 ⁰	80.434939 ⁰	Kurunegala Road South, Assessment No.475/1/A, boundary behind W.A. Somawathie's Land
89	7.441274 ⁰	80.434291 ⁰	Kurunegala Road South, Assessment No.475/2, boundary behind D.S. Vithana Arachchi's land
90	7.440902 ⁰	80.435292 ⁰	Kurunegala Road South, Assessment No.475/2, boundary behind D.S. Vithana Arachchi's land
91	7.440565 ⁰	80.435592 ⁰	Kurunegala Road South, Assessment No.489, boundary behind M. Seeladasa's land
92	7.440269 ⁰	80.435856 ⁰	Kurunegala Road South, Assessment No.503, boundary behind M.M. Jayawardhana's house
93	7.440028 ⁰	80.435881 ⁰	Kurunegala Road South, Assessment No.505, boundary M.M. Jayawardhana's land
94	7.439632 ⁰	80.436122 ⁰	Kurunegala Road South, Assessment No. 519/1, boundary behind S.Karunasinghe's house
95	7.439421 ⁰	80.435871 ⁰	Kurunegala Road South, Assessment No. 519, boundary behind S.Karunasinghe's house
96	7.439325 ⁰	80.435949 ⁰	Kurunegala Road South, Assessment No. 521, boundary behind S.Jayathilake's house
97	7.439663 ⁰	80.436683 ⁰	Kurunegala Road South, Assessment No. 533, boundary behind R.M. Senavirathne's House
98	7.439252 ⁰	80.437209 ⁰	Kurunegala Road South, Assessment No.535/1, boundary behind R.M Senavirathne's land
99	7.438596 ⁰	80.437296 ⁰	Kurunegala Road South, Assessment No.541, Dharmawardhane Sany Rajapaksha's house
100	7.438566 ⁰	80.437525 ⁰	Kurunegala Road South, Assessment No.541, boundary behind Dharmawardhane Sany Rajapaksha's house
101	7.438329 ⁰	80.437818 ⁰	Kurunegala Road South, Assessment No.545/1, boundary behind E.P.A. Jayanatha's house
102	7.438384 ⁰	80.438151 ⁰	Kurunegala Road South, Assessment No.545/1, boundary behind E.P.A. Jayanatha's house
103	7.438140 ⁰	80.438611 ⁰	Kurunegala Road South, Assessment No.557/4, boundary behind Priyantha Amarawickrama Jayathilake's land
104	7.437976 ⁰	80.438537 ⁰	Kurunegala Road South, Assessment No.557/4, boundary behind Priyantha Amarawickrama Jayathilake's House
105	7.437515 ⁰	80.438324 ⁰	Kurunegala Road South, Assessment No.559, Business place of Priyantha Amarawickrama Jayathilake
106	7.437198 ⁰	80.438184 ⁰	Kurunegala Road South, last boundary facing to Kurunegala -Kandy main road
107	7.437282 ⁰	80.438046 ⁰	Mawathagama Kurunegala Road left, Assessment No.245/A, boundary of Gamini Gunasekara's land facing to Kurunegala- Kandy Main Road
108	7.437090 ⁰	80.437830 ⁰	Kurunegala Road left, Assessment No.460, Gamini Gunasekara, Land of Hightech Training Center
109	7.436883 ⁰	80.437682 ⁰	Kurunegala Road left, Assessment No.446, boundary of Gamini Gunasekara's Land
110	7.437326 ⁰	80.437183 ⁰	Kurunegala Road left, Assessment No.444, boundary of Nalani Karunathilaka's Land
111	7.438498 ⁰	80.435488 ⁰	Kurunegala Road left, Assessment No.444, boundary of Nalani Karunathilaka's Land
112	7.438806 ⁰	80.435482 ⁰	Kurunegala Road left, Assessment No.444, boundary of Nalani Karunathilaka's Land

Serial No	Latitude Limit	Longitude Limit	Description of Boundaries
113	7.439033 ⁰	80.435078 ⁰	Kurunegala Road left, Assessment No.444, boundary of Nalani Karunathilaka's Land
114	7.438862 ⁰	80.434326 ⁰	Kurunegala Road left , Assessment No.440, boundary of S.S.K. Gunasekara's Land
115	7.439943 ⁰	80.433502 ⁰	Kurunegala Road left , Assessment No.440, boundary of S.S.K. Gunasekara's Land
116	7.440859 ⁰	80.433796 ⁰	Kurunegala Road left Assessment No. 392/A , paddy field boundary behind Land of R. Jinadasa
117	7.441157 ⁰	80.433599 ⁰	Kurunegala Road left Assessment No. 384 , paddy field boundary behind Land of R. Jinadasa
118	7.441303 ⁰	80.433239 ⁰	Kurunegala Road left Assessment No. 376 , paddy field boundary behind Pilessa Waththa land
119	7.441278 ⁰	80.433132 ⁰	Kurunegala Road left Assessment No. 372 , paddy field boundary behind Vehicle Sale of Pilessa Waththa land
120	7.441648 ⁰	80.432612 ⁰	Kurunegala Road left Assessment No. 368/1, boundary behind the house of W. Mendis
121	7.441962 ⁰	80.432371 ⁰	Kurunegala Road left Assessment No. 356, boundary behind the house of B.K. Jayathilake
122	7.442478 ⁰	80.431625 ⁰	Kurunegala Road left Assessment No. 350, boundary behind the h o use of Pilessa Waththa
123	7.442528 ⁰	80.431493 ⁰	Kurunegala Road left Assessment No. 320/4, boundary behind the land of S. Hary Jayarathne
124	7.442370 ⁰	80.431393 ⁰	Kurunegala Road left Assessment No. 320/5, paddy field boundary behind the l and of Owner
125	7.442314 ⁰	80.431105 ⁰	Kurunegala Road left Assessment No. 320/5, boundary in front of the house of Owner
126	7.442889 ⁰	80.431158 ⁰	Kurunegala Road left, Kiula - Yatiwala road
127	7.442957 ⁰	80.431030 ⁰	Kurunegala Road left Assessment No. 318/C, boundary behind the house of N.R. Jayasinghe
128	7.443308 ⁰	80.430783 ⁰	Kurunegala Road left Assessment No. 304 , paddy field boundary behind the house of S.R. Keerthisinghe
129	7.443628 ⁰	80.430676 ⁰	Kurunegala Road left Assessment No. 294/1 , boundary of the house of E. Ranasinghe
130	7.443704 ⁰	80.430443 ⁰	Kurunegala Road left Assessment No. 294/A , boundary behind the house of E. Ranasinghe
131	7.444040 ⁰	80.430372 ⁰	Kurunegala Road left, Assessment No. 282 , paddy field boundary behind the house of A. Nandasena
132	7.444326 ⁰	80.430107 ⁰	Kurunegala Road left, Assessment No. 280 , boundary behind the house of A. Nandasena
133	7.444654 ⁰	80.429834 ⁰	Kurunegala Road left Assessment No. 272 , boundary behind the house of S.D.N. Waidyarathne
134	7.444633 ⁰	80.429218 ⁰	Kurunegala Road left, Stream boundary end of the paddy field
135	7.444896 ⁰	80.429098 ⁰	Kurunegala Road left Assessment No. 270/C , stream boundary behind the Business place of W.A.I. Sameera Wimaladharma
136	7.445161 ⁰	80.428975 ⁰	Kurunegala Road left, Stream boundary end of the paddy field
137	7.445466 ⁰	80.428999 ⁰	Kurunegala Road left, Stream boundary end of the paddy field
138	7.445889 ⁰	80.428705 ⁰	Kurunegala Road left Assessment No. 268/1, stream boundary behind the Owner's house

Serial No	Latitude Limit	Longitude Limit	Description of Boundaries
139	7.446170 ⁰	80.429007 ⁰	Kurunegala Road left Assessment No. 268, stream boundary behind the Owner's land
140	7.446496 ⁰	80.428774 ⁰	Kurunegala Road left, Kurunegala - Kandy main road and boundary of Ambare Ela
141	7.446873 ⁰	80.428223 ⁰	Kurunegala Road left Assessment No. 266, boundary facing to Kurunegala - Kandy main road in front of the land of R.D. Gunadasa
142	7.446761 ⁰	80.428083 ⁰	Kurunegala Road left Assessment No. 266, paddy field boundary behind the land of R.D. Gunadasa
143	7.447288 ⁰	80.427572 ⁰	Kurunegala Road left, Ambare Ela boundary end of the Public Well
144	7.447710 ⁰	80.426985 ⁰	Kurunegala Road left Assessment No. 260, boundary facing to Kurunegala - Kandy main road in front of the land of H.M. Suddahamy
145	7.447589 ⁰	80.426903 ⁰	Kurunegala Road left Assessment No. 260, paddy field boundary behind the land of H.M. Suddahamy
146	7.447668 ⁰	80.426501 ⁰	Kurunegala Road left Assessment No. 258, boundary behind the house of P.B. Herath
147	7.447962 ⁰	80.426185 ⁰	Kurunegala Road left Assessment No. 236, paddy field boundary behind the house of K.N.J.Abdeen
148	7.448016 ⁰	80.425744 ⁰	Kurunegala Road left Assessment No. 232, boundary behind the Business place of R.D. Nandadewa
149	7.448360 ⁰	80.425509 ⁰	Kurunegala Road left, Assessment No. 222, paddy field boundary behind the house of D.W.M.H.W.L.B. Dewahandi
150	7.448828 ⁰	80.425191 ⁰	Kurunegala Road left Assessment No. 212/2, boundary behind the land of the Owner
151	7.448834 ⁰	80.424926 ⁰	Kurunegala Road left Assessment No. 212/1, boundary behind the house of M.A.T.G. Wijesinghe
152	7.448993 ⁰	80.424884 ⁰	Kurunegala Road left Assessment No. 212/1, boundary end of the house of M.A.T.G. Wijesinghe
153	7.448976 ⁰	80.424585 ⁰	Kurunegala Road left Assessment No. 210, boundary behind the house of the Owner
154	7.449331 ⁰	80.424492 ⁰	Kurunegala Road left Assessment No. 208/2, boundary behind the house of KM.Jayahtilake
155	7.449367 ⁰	80.424678 ⁰	Kurunegala Road left, Assessment No. 208/2, boundary in front of the house of KM. Jayahtilake
156	7.449951 ⁰	80.424410 ⁰	Kurunegala Road left, paddy field
157	7.450406 ⁰	80.423759 ⁰	Kurunegala Road left Assessment No. 196, paddy field boundary behind the land of R.A. Jayasinghe
158	7.450778 ⁰	80.423226 ⁰	Kurunegala Road left Assessment No. 194, paddy field boundary behind the land of Department of Highways
159	7.451273 ⁰	80.422510 ⁰	Kurunegala Road left Assessment No. 176, paddy field boundary behind the Business place of the land of B.D. Edwin Signno
160	7.451737 ⁰	80.422039 ⁰	Kurunegala Road left Assessment No. 164/A, paddy field boundary behind the house of I.K.V.K. Siril Bandara Nikawewa
161	7.451977 ⁰	80.421529 ⁰	Kurunegala Road left Assessment No. 158/1, boundary in front of Bathalawaththa road behind the house of J.M. Karunarathne
162	7.451756 ⁰	80.420895 ⁰	Kurunegala Road left, Assessment No. 130/8, paddy field boundary behind the house of D.S. Perera
163	7.451605 ⁰	80.420241 ⁰	Kurunegala Road left, Assessment No. 130/7, paddy field boundary behind the Business place of Edmond Dias Rathnayake
164	7.452130 ⁰	80.419875 ⁰	Kurunegala Road left, Assessment No. 130/7, paddy field boundary behind the Business place of Edmond Dias Rathnayake

Serial No	Latitude Limit	Longitude Limit	Description of Boundaries
165	7.452722°	80.419218°	Kurunegala Road left, Assessment No. 96 , paddy field boundary behind the land of A.B. Walisundara
166	7.452345°	80.418108°	Kurunegala Road left, Assessment No. 74/1 , paddy field boundary behind the house of N.M. Silva
167	7.452613°	80.417953°	Kurunegala Road left, Assessment No. 68/2 , boundary end of the house of E.M. Somarathne
168	7.452565°	80.417722°	Kurunegala Road left, Assessment No. 68/2 , boundary in front of the house of E.M. Somarathne
169	7.452853°	80.417623°	Kurunegala Road left Assessment No. 68/3 , boundary behind the land of N. Dassanayake
170	7.452800°	80.417228°	Kurunegala Road left Assessment No. 68/5 , boundary behind the land of P.B. Rathnayake
171	7.452998°	80.417110°	Kurunegala Road left, Assessment No. 68/5 , boundary facing to School lane in Pilessa Junction behind the land of P.B. Rathnayake
172	7.453191°	80.417231°	Kurunegala Road left Assessment No. 68/8 , boundary facing to School lane in Pilessa Junction in front of the land of S .B. Kahawaththa
173	7.453429°	80.417048°	Kurunegala Road left Assessment No. 50 , boundary behind the land of T.M. Somasinghe
174	7.453627°	80.416887°	Kurunegala Road left Assessment No. 46/12 , boundary behind the land of H.M.P.B. Herath
175	7.453831°	80.416727°	Kurunegala Road left, Assessment No. 46/6 , boundary behind the land of K.P. Jayarathne
176	7.453924°	80.416803°	Kurunegala Road left Assessment No. 46/11 , boundary in front of Lieutenant Ariyathilake Mawatha end of the house of I.M. Indika Ilangakoon
177	7.454215°	80.416589°	Kurunegala Road left Assessment No. 38/1, boundary behind the land of A.M. Seelawathie
178	7.454120°	80.416435°	Kurunegala Road left, Assessment No.38/l/B, boundary behind the land of A.M. Seelawathie
179	7.454311°	80.416248°	Kurunegala Road left Assessment No. 38/1/A, boundary end of the house of A.M. Seelawathie
180	7.454379°	80.416317°	Kurunegala Road left Assessment No. 38/2, boundary behind the house of S.C. Karunarathne
181	7.454568°	80.416280°	Kurunegala Road left Assessment No. 38/2, boundary end of the house of S.C. Karunarathne
182	7.454943°	80.416255°	Kurunegala Road left Assessment No. 28/1, boundary behind the land of G.A.D.P.B.K. de Silva
183	7.455276°	80.416236°	Kurunegala Road left Assessment No. 16, boundary behind the house of N.C.P. Fernando
184	7.455700°	80.416006°	Kurunegala Road left Assessment No. 6, boundary behind the house of T.M.T.B. Ilankoon
185	7.455658°	80.415905°	Kurunegala Road left Assessment No. 4 , boundary behind the land of E.W.B.W.M.R.K Wijayarathne
186	7.455825°	80.415772°	Kurunegala Road left Assessment No. 4 , boundary behind the house of E.W.B.W.M.R.K Wijayarathne
187	7.456520°	80.415215°	Kurunegala Road left Assessment No. 2 , land of P.K de. Seram



PRADESHIYA SABHA GALGAMUWA

Declaring as a Developed Area

BY virtue of powers vested in the Assistant Commissioners of Local Government under Sub Section (1) of Section 134 of Pradeshiya Sabha Act, No. 15 of 1987, I do hereby notify for public information that I have granted the approval for the following resolution which has been adopted under resolution No. 5.1.25 by the Pradeshiya Sabha Galgamuwa at the general meeting held on 10th December 2019 by virtue of powers vested in the Pradeshiya Sabha under the aforesaid Sub section.

M. T. N. KARUNASENA,
Assistant Commissioner of Local Government,
Kurunegala District.

At the office of Assistant Commissioner of Local Government Kurunegala,
31st December 2019.

RESOLUTION

Pradeshiya Sabha Galgamuwa has taken measures to expand services at the maximum level within the area within the area of authority of Pradeshiya Sabha Galgamuwa which is depicted and specified in the following map and schedule, by virtue of powers vested in the Pradeshiya Sabha Galgamuwa under Section 134(1) of Pradeshiya Sabha Act, No. 15 of 1987, and therefore Pradeshiya Sabha Galgamuwa proposes that the said area should be adopted as a developed area and action should be taken to get the approval of the Assistant Commissioner of Local Government in Kurunegala District for the said adoption of resolution.

List of names of the owners of geographical coordinators and boundaries of the proposed area to be declared as a developed area in extent of Square Kilometers 0.6 and perimeter of 2.44 Kilometers situated in Ehetuwewa City within the area of authority of Pradeshiya Sabha Galgamuwa in Kurunegala District of the North Western Province.

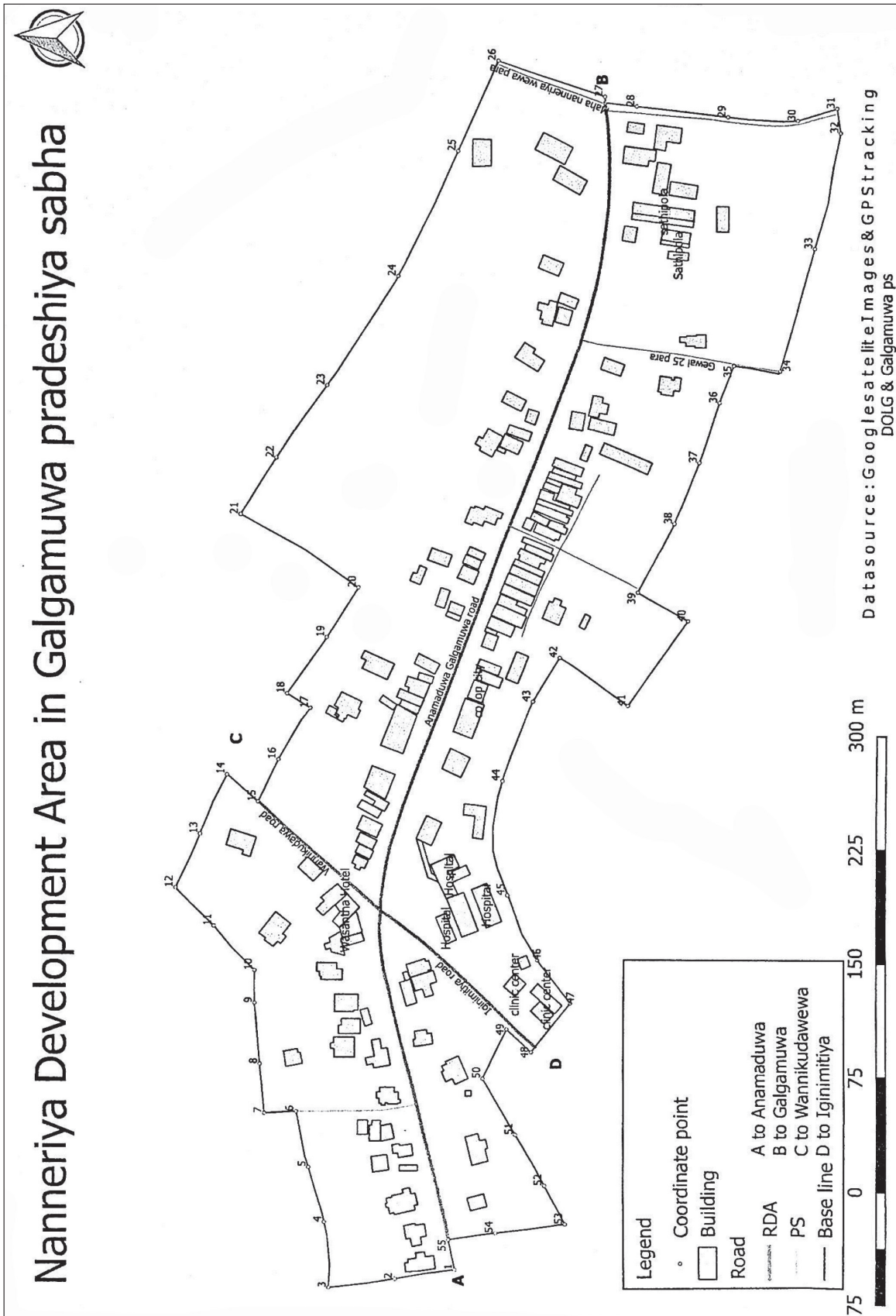
Description of latitude and longitude location.

S/N	Latitude	Longitude	Boundary description
01	7.997741 ⁰	80.174572 ⁰	Western boundary of the land owned by Mr. D.M. Nishshanka Chandana Herath. Nawagaththegama Road, Mahananneriya
02	7.998102 ⁰	80.174513 ⁰	Western boundary of the land owned by Mr. D.M. Nishshanka Chandana Herath. Nawagaththegama Road, Mahananneriya
03	7.998480 ⁰	80.174463 ⁰	North Western boundary of the land owned by Mr. D.M. Nishshanka Chandana Herath, Mawagaththeegama Road, Mahananneriya
04	7.998514 ⁰	80.174880 ⁰	North Western boundary of the land owned by Mrs. W.M. Somawathie, Chandana Timber Mill, Mahananneriya
05	7.998591 ⁰	80.175157 ⁰	Northern boundary of the land owned by Mr. D.M. Jayarathne Dissanayake, Nawagaththegama Road, Nanneriya
06	7.998679 ⁰	80.175507 ⁰	Northern boundary of the land owned by Mrs. K.L. Bandaramenika, Anamaduwa Road, Mahananneriya
07	7.998864 ⁰	80.175502 ⁰	Northern boundary of the land owned by Mrs. K.L. Bandaramenika, Anamaduwa Road, Mahananneriya
08	7.998892 ⁰	80.175823 ⁰	Northern boundary of the land owned by Mrs. K.L. Bandaramenika, Anamaduwa Road, Mahananneriya

S/N	Latitude	Longitude	Boundary description
09	7.998925 ⁰	80.176173 ⁰	Northern boundary of the land owned by Mr. A.H. M. Sirisena Abeysinghe, Anamaduwa Road, Mahananneriya
10	7.998915 ⁰	80.176342 ⁰	Western boundary of the land owned by Mr. A.R.H.M. Jayasundara, School Road, Mahananneriya.
11	7.999174 ⁰	80.176617 ⁰	Western boundary of the land owned by Mr. R.H.M. Sunil Gamini, School Road, Mahananneriya
12	7.999388 ⁰	80.176831 ⁰	Northern boundary of the land owned by Mr. R.H.M. Sunil Gamini, School Road, Mahananneriya
13	7.999242 ⁰	80.177163 ⁰	Northern boundary of the land owned by Mr. R.H.M. Sunil Gamini, School Road, Mahananneriya
14	7.999084 ⁰	80.177503 ⁰	North Eastern boundary of the land owned by Mr. R.H.M. Sunil Gamini, School Road, Mahananneriya
15	7.998903 ⁰	80.177348 ⁰	Eastern boundary of the land owned by Mr. R.H.M. Sunil Gamini, School Road, Mahananneriya
16	7.998767 ⁰	80.177617 ⁰	Northern boundary of the land owned by Mrs. K.P. Suwarna Indumathie Gunarathne, Mahanannneriya, In front of the Hospital.
17	7.998594 ⁰	80.177900 ⁰	North Western boundary of the land owned by Mr. Kamal C. Kudagoda, Anamaduwa Road, Mahananneriya
18	7.998726 ⁰	80.177986 ⁰	Northern of the land owned by Mr. Kamal C. Kudagoda, Anamaduwa Road, Mahananneriya
19	7.998510 ⁰	80.178308 ⁰	Northern Eastern boundary of the land owned by Mrs. K.P. Inoka Nilanthi Gunarathna, Charu Grinding Mill, Maha Nanneriya.
20	7.998317 ⁰	80.178626 ⁰	Western boundary of the land owned by Mrs. Somawathie, Galgamuwa Road, Maha Nanneriya
21	7.999012 ⁰	80.179054 ⁰	Northern boundary of the land owned by Mrs. D.M. Somawathie, Galgamuwa Road, Maha Nanneriya
22	7.998724 ⁰	80.179520 ⁰	North East boundary of the land owned by Mr. K.L. Palitha Chandrapala, Galgamuwa Road, Maha Nanneriya
23	7.998496 ⁰	80.179850 ⁰	Northern boundary of the land owned by Mr. H.M. Dharmasiri Herath, Galgamuwa Road, Mahananneriya
24	7.998043 ⁰	80.180569 ⁰	North Eastern boundary of the land owned by Mr. E.M.Sarath Bandara, Esala Sevana, Mahananneriya
25	7.997717 ⁰	80.181292 ⁰	North Eastern boundary of the land owned by Mr. Suranga, Galgamuwa Road, Mahananneriya
26	7.997479 ⁰	80.181803 ⁰	Eastern boundary of the land owned by Mrs. H.M.Chandralatha Herath, In front of the Weekly Fair, Mahannanneriya
27	7.996851 ⁰	80.181606 ⁰	Eastern boundary of the land owned by Mrs. H.M. Chandralatha, in front of the Weekly Fair, Mahananneriya
28	7.998644 ⁰	80.181540 ⁰	Eastern boundary of the land belongs to Agrarian Service Center
29	7.996104 ⁰	80.181486 ⁰	Eastern boundary of the land belongs to Agrarian Service Center
30	7.995694 ⁰	80.181478 ⁰	Eastern boundary of the land belongs to agrarian Service Center
31	7.995468 ⁰	80.181552 ⁰	Southern boundary of the land belongs to Agrarian Service Center

S/N	Latitude	Longitude	Boundary description
32	7.995441 ⁰	80.181397 ⁰	Southern boundary of the land belongs to Agrarian Service Center
33	7.995583 ⁰	80.180735 ⁰	Southern boundary of the land belongs to Agrarian Service Center
34	7.995805 ⁰	80.179969 ⁰	Southern boundary of the land belongs to Agrarian Service Center
35	7.996073 ⁰	80.179988 ⁰	Southern boundary of the land owned by Mrs. D. M. Priyanthi Dissanayake Galgamuwa Road, Mahananneriya
36	7.996165 ⁰	80.179783 ⁰	Southern boundary of the land belongs to the Funeral Aid Society
37	7.996395 ⁰	80.179152 ⁰	Southern boundary of the land owned by Mrs. H. M. S. Ranjani Herath, Galgamuwa Road, Mahananneriya
38	7.996441 ⁰	80.179028 ⁰	Southern boundary of the land owned by Mr. W. A. S. B. Jayathilake, Galgamuwa Road, Mahananneriya
39	7.996648 ⁰	80.178614 ⁰	Southern boundary of the land owned by Mr. A. R. H. M. Abeyrathne Rajakaruna, Galgamuwa Road, Mahananneriya
40	7.996357 ⁰	80.178448 ⁰	Southern boundary of the land owned by Mr. N. V. Gamini, Mahananneriya, Galgamuwa
41	7.996725 ⁰	80.177941 ⁰	Southern boundary of the land owned by Mr. N. V. Upul, Mahananneriya, Galgamuwa
42	7.997120 ⁰	80.178220 ⁰	Southern boundary of the land belongs to the Sub Post Office, Mahananneriya, Galgamuwa
43	7.997289 ⁰	80.177949 ⁰	Southern boundary of the land where the library building is located, Mahananneriya, Galgamuwa
44	7.997488 ⁰	80.177342 ⁰	Southern boundary of the land where Co-operative shop is located, Mahananneriya, Galgamuwa
45	7.997419 ⁰	80.176797 ⁰	Southern boundary of the land where Government Hospital is located, Mahananneriya, Galgamuwa
46	7.997235 ⁰	80.176399 ⁰	Southern boundary of the land where Government Hospital is located, Mahananneriya, Galgamuwa
47	7.997066 ⁰	80.176151 ⁰	Southern boundary of the land where Government Hospital is located, Mahananneriya, Galgamuwa
48	7.997288 ⁰	80.175872 ⁰	Southern boundary of the land where Government Hospital is located, Mahananneriya, Galgamuwa
49	7.997437 ⁰	80.176000 ⁰	North East boundary of the land owned by Mr. N. M. Karunarathne, Mahananneriya Junction, Mahananneriya
50	7.997579 ⁰	80.175698 ⁰	North Eastern boundary of the land owned by Mr. N. M. Silva, Anamaduwa Road, Nallachchiya, Mahananneriya
51	7.997353 ⁰	80.175323 ⁰	North Eastern boundary of the land owned by Mr. N. M. Silva, Anamaduwa Road, Nallachchiya, Mahananneriya
52	7.997200 ⁰	80.175068 ⁰	North Eastern boundary of the land owned by Mr. N. M. Silva, Anamaduwa Road, Nallachchiya, Mahananneriya
53	7.997081 ⁰	80.174844 ⁰	North Eastern boundary of the land owned by Mr. R. M. I. K. Herath, Anamaduwa Road, Nallachchiya, Maha Nanneriya (preschool land)
54	7.997487 ⁰	80.174790 ⁰	North Eastern boundary of the land owned by Mr. R. M. I. K. Herath, Anamaduwa Road, Nallachchiya, Maha Nanneriya (preschool land)
55	7.997782 ⁰	80.174751 ⁰	Anamaduwa Nanneriya Main Road.

Perimeter 2.44 Kilometers
Area 0.16 Square Kilometers



PRADESHIYA SABHA GALGAMUWA

Declaring as a Developed Area

BY virtue of powers vested in the Assistant Commissioners of Local Government under Sub Section (1) of Section 134 of Pradeshiya Sabha Act No. 15 of 1987, I do hereby notify for public information that, I have granted the approval for the following resolution which has been adopted under resolution No. 5.1.25 by the Pradeshiya Sabha Galgamuwa at the general meeting held on 10th December 2019 by virtue of powers vested in the Pradeshiya Sabha under the aforesaid Sub section.

M. T. N. KARUNASENA,
Assistant Commissioner of Local Government,
Kurunegala District.

At the office of Assistant Commissioner
of Local Government Kurunegala,
31st December 2019.

RESOLUTION

Pradeshiya Sabha Galgamuwa has taken measures to expand services at the maximum level within the area within the area of authority of Pradeshiya Sabha Galgamuwa which is depicted and specified in the following map and Schedule, by virtue of powers vested in the Pradeshiya Sabha Galgamuwa under Section 134(1) of Pradeshiya Sabha Act, No. 15 of 1987, and therefore Pradeshiya Sabha Galgamuwa proposes that the said area should be adopted as a developed area and action should be taken to get the approval of the Assistant Commissioner of Local Government in Kurunegala District for the said adoption of resolution.

List of names of the owners of geographical coordinators and boundaries of the proposed area to be declared as a developed area in extent of Square Kilometers 0.24 and perimeter of 3.67 Kilometers situated in Ehetuwewa City within the area of authority of Pradeshiya Sabha Galgamuwa in Kurunegala District of the North Western Province.

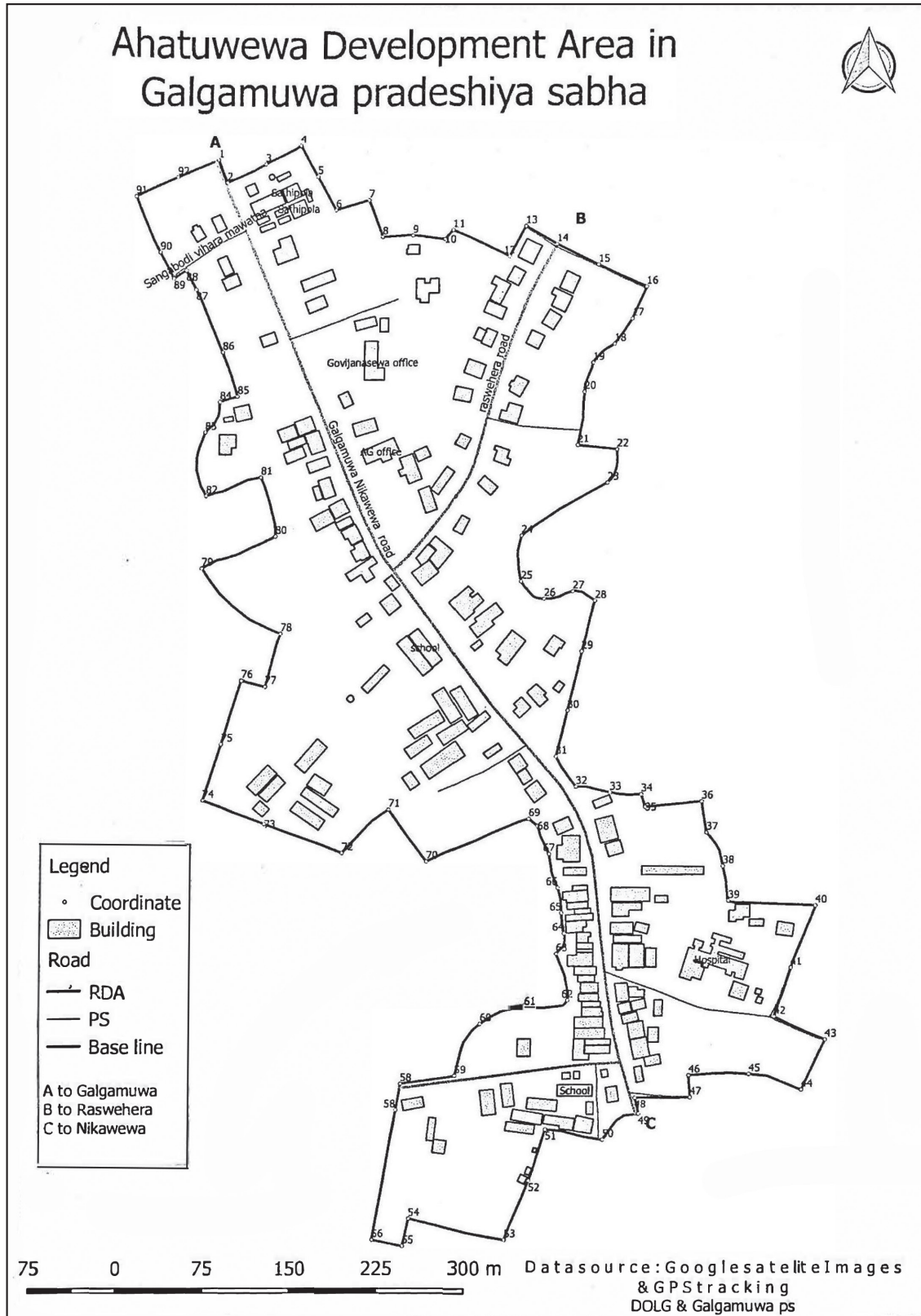
Description of latitude and longitude location :

S/N	Latitude	Longitude	Boundary description
01	7.942732°	80.343204°	Galgamuwa Ehetuwewa Main Road
02	7.942559°	80.343273°	Western boundary of the land where Ehetuwewa Weekly Fair is located
03	7.942705°	80.343587°	North - Western boundary of the land where Ehetuwewa Weekly Fair is located
04	7.942839°	80.343852°	Northern boundary of the land where Ehetuwewa Weekly Fair is located
05	7.942547°	80.344016°	North - Western boundary of the land where Ehetuwewa Weekly Fair is located
06	7.942340°	80.344129°	North - Western boundary of the land owned by Mrs. W. W. Kirimenike
07	7.942418°	80.344377°	Northern boundary of the land owned by Mrs. W.W. Kirimenike, Eketuwewa
08	7.942131°	80.344485°	Northern boundary of the land owned by Mrs. Malani Abeywickrama, Saman Electricals, Ehetuwewa.
09	7.942138°	80.344760°	North Western boundary of the land belongs to the Department of Agriculture
10	7.942116°	80.344974°	Western boundary of the land owned by Mr. W.M. Mahinda Bandara, Ehetuwewa
11	7.942184°	80.345033°	North Western boundary of the land owned by Mr. T.H. Chithrasena, Ehetuwewa
12	7.941977°	80.345475°	North Western boundary of the land owned by Mr. H.M. Vindana Saliya Banda, Reswehera Road, Ehetuwewa
13	7.942208°	80.345600°	North Eastern boundary of the land owned by Mr. H.M. Vindana Saliya Banda, Reswehera Road, Ehetuwewa

S/N	Latitude	Longitude	Boundary description
14	7.942072°	80.345850°	Ehetuwewa Reswehera Road
15	7.941907°	80.346174°	North East boundary of the land owned by Mr. H.M.A. Ranjith, Reswehera Road, Ehetuwewa
16	7.941734°	80.346547°	Eastern boundary of the land owned by Mr. H.M.A. Ranjith, Reswehera Road, Ehetuwewa
17	7.941491°	80.346434°	Southern boundary of the land owned by Mr. S.M. Saman Bandara, Ehetuwewa.
18	7.941297°	80.346301°	South Eastern boundary of the land owned by Mr. H.M. Wijebandara Herath, Ehetuwewa
19	7.941146°	80.346134°	South Eastern boundary of the land owned by Mr. Semasinghe Bandara, Ehetuwewa
20	7.940922°	80.346065°	Southern boundary of the land owned by Mr. Sema Singhe Bandara, Ehetuwewa
21	7.940515°	80.346020°	South Eastern boundary of the land owned by Mr. A.H.M. Sarath Abeysinghe, Ehetuwewa
22	7.940474°	80.346325°	Southern boundary of the land owned by Mr. A.H.M. Sarath Abeysinghe, Ehetuwewa
23	7.940229°	80.346256°	Southern boundary of the land owned by Mrs. A.H.M. Seetha Abeysinghe, Ehetuwewa
24	7.939815°	80.345581°	South East boundary of the land owned by Mrs. C.J.M. Kusumawathie, Ehetuwewa
25	7.939470°	80.345582°	Northern boundary of the land owned by Mr. B.M. Bandula Basnayake, Ehetuwewa.
26	7.939326°	80.345777°	Eastern boundary of the land owned by Mr. B.M. Bandula Basnayake, Ehetuwewa.
27	7.939372°	80.345954°	North Eastern boundary of the land owned by Mr. B.M. Bandula Basnayake, Ehetuwewa.
28	7.939307°	80.346167°	North Eastern boundary of the land owned by Mrs. B.M. Gangadari Basnayake, Ehetuwewa.
29	7.938920°	80.346072°	North Eastern boundary of the land owned by Mrs. B.M. Gangadari Basnayake, in front of the school, Ehetuwewa.
30	7.938488°	80.345976°	Eastern boundary of the land owned by Mr. Y.M. Dissanayake, Ehetuwewa
31	7.938109°	80.345879°	South Eastern of the land owned by Mr. Y.M.Dissanayake, Ehetuwewa
32	7.937870°	80.346040°	North Western boundary of the land owned by Mrs. D.M.C.K. Gunawardhane, Ehetuwewa
33	7.937826°	80.346297°	Northern boundary of the land owned by Mrs. D.M.C.K. Gunawardhane, Ehetuwewa
34	7.937810°	80.346546°	Northern boundary of the land owned by Mrs. D.M.C.K. Gunawardhane, Ehetuwewa
35	7.937712°	80.346578°	Northern boundary of the land owned by Mrs. D.M.C.K. Gunawardhane, Ehetuwewa
36	7.937753°	80.347013°	North Eastern boundary of the land owned by Mrs. D.M.C.K. Gunawardhane, Ehetuwewa
37	7.937511°	80.347051°	Eastern boundary of the land owned by Mrs. G.D.M. Amarawathie, Samansiri Ehetuwewa
38	7.937273°	80.347183°	Eastern boundary of the land where Siplid Institute of Higher Education, Ehetuwewa
39	7.936992°	80.347233°	Northern boundary of the land where Government hospital is located
40	7.936947°	80.347922°	Northern boundary of the land where Government hospital is located
41	7.936474°	80.347736°	North Eastern boundary of the land where Government hospital is located
42	7.936082°	80.347607°	Northern boundary of the land where Ehetuwewa Sports Ground is located
43	7.935904°	80.348006°	Eastern boundary of the land where Ehetuwewa Sports Ground is located
44	7.935514°	80.347825°	South Eastern boundary of the land where Ehetuwewa Sports Ground is located

S/N	Latitude	Longitude	Boundary description
45	7.935632°	80.347428°	Southern boundary of the land where Ehetuwewa Sports Ground is located
46	7.935622°	80.346951°	Eastern boundary of the land owned by Mr. Karunarathne, Moragollagama Road, Ehetuwewa.
47	7.935452°	80.346960°	South Eastern boundary of the land owned by Mr. Karunarathne, Moragollagama Road, Ehetuwewa.
48	7.935447°	80.346525°	South West boundary of the land owned by Mr. Karunarathne, Moragollagama Road, Ehetuwewa.
49	7.935323°	80.346552°	Junction of Ehetuwewa, Ambanpola, Galgamuwa, Moragollagama
50	7.935122°	80.346275°	South Est boundary of the land owned by Mrs. D.M. Leelawathie Menike, Ehetuwewa.
51	7.935204°	80.345830°	Southern boundary of the land where Ehetuwewa Primary Model School is located.
52	7.934795°	80.345698°	Eastern boundary of the land where Ehetuwewa Primary Model School is located.
53	7.934347°	80.345519°	South Eastern boundary of the land where Ehetuwewa Primary Model School is located.
54	7.934506°	80.344776°	North Eastern boundary of the land where Ehetuwewa Primary Model School is located.
55	7.934297°	80.344729°	South Eastern boundary of the land owned by Mrs. D.M.P. Ruwani Chandra, Gedumagaswewa, Ehetuwewa.
56	7.934343°	80.344491°	South West boundary of the land owned by D.M.P. Ruwani Chandra, Gedumagaswewa, Ehetuwewa.
57	7.935330°	80.344661°	Western boundary of the land owned by D.M.P. Ruwani Chandra, Gedumagaswewa, Ehetuwewa.
58	7.935564°	80.344700°	Ambanpola Ehetuwewa Road
59	7.935614°	80.345115°	Western boundary of the land owned by Mr. D.M. Piyadasa, Gedumagaswewa, Ehetuwewa
60	7.935979°	80.345255°	North Western boundary of the land owned by Mr. D.M. Piyadasa, Gedumagaswewa, Ehetuwewa
61	7.936129°	80.345490°	Northern boundary of the land owned by Mr. D.M. Piyadasa, Gedumagaswewa, Ehetuwewa
62	7.936185°	80.345967°	Western boundary of the land owned by Mr. I.M. Kapurubanda, Ehetuwewa.
63	7.936564°	80.345896°	Western boundary of the land owned by Mr. R.M.S.S. Rathnayake, Ehetuwewa.
64	7.936732°	80.345955°	South Western boundary of the land owned by Mr. R.M.G.S. Rajapaksha, Ehetuwewa
65	7.936954°	80.345930°	Western boundary of the land owned by Mr. H.G. Karunarathne, Ehetuwewa
66	7.937244°	80.345852°	Western boundary of the land owned by Mrs. P.M. Milinawathie, Ehetuwewa
67	7.937359°	80.345832°	Western boundary of the land owned by Mr. W.M.Udara Kumara, Ehetuwa
68	7.937562°	80.345748°	Western boundary of the land owned by Mr. Ariyawansha, Ehetuwewa
69	7.937618°	80.345673°	Southern boundary of the land owned by Mr. K.R.P. Rathnasiri
70	7.937295°	80.344879°	South Western boundary of the land owned by Mr. K.R.P. Rathnasiri, Ehetuwewa
71	7.937696°	80.344587°	North Western boundary of the land where Ehetuwewa Bandaranayake Navodya School is located.
72	7.937359°	80.344224°	Southern boundary of the land where Ehetuwewa Bandaranayake Navodya School is located.

S/N	Latitude	Longitude	Boundary description
73	7.937586°	80.343614°	South Western boundary of the land where Ehetuwewa Bandaranayake Navodya School is located.
74	7.937768°	80.343139°	South Western boundary of the land where Ehetuwewa Bandaranayake Navodya School is located.
75	7.938222°	80.343279°	Western boundary of the land where Ehetuwewa Bandaranayake Navodya School is located.
76	7.938692°	80.343430°	North Western boundary of the land where Ehetuwewa Bandaranayake Navodya School is located.
77	7.938646°	80.343614°	North Western boundary of the land where Ehetuwewa Bandaranayake Navodya School is located.
78	7.939049°	80.343736°	South Western boundary of the land owned by Mr. W.A.C. Abeynanda, Ehetuwewa
79	7.939563°	80.343105°	South Western boundary of the land owned by Mr. A.M. Amal Amarathunga, Ehetuwewa
80	7.939816°	80.343683°	South Western boundary of the land owned by Mr. A.M. Amal Amarathunga, Ehetuwewa
81	7.940269°	80.343561°	Southern boundary of the land owned by Mr. H.A.R. Weerasooriya, Sevana Nivasa, Ehetuwewa
82	7.940125°	80.343136°	South Western boundary of the land owned by Mr. H.A.R. Weerasooriya, Sevana Nivasa, Ehetuwewa
83	7.940612°	80.343119°	Western boundary of the land owned by S.P.C.A. Nawarathne, In front of Agrarian Service Center, Ehetuwewa
84	7.940851°	80.343235°	North Western boundary of the land owned by Mr. M.G. Dhanushka Kumarasiri, In front of Agrarian Service Center, Ehetuwewa
85	7.940889°	80.343364°	Northern boundary of the land owned by Mr. M.G. Dhanushka Kumarasiri, In front of Agrarian Service Center, Ehetuwewa
86	7.941207°	80.343258°	South Western boundary of the land owned by Mr. D.M.P. Dassanayake, In front of Agrarian Service Center, Ehetuwewa.
87	7.941696°	80.343050°	South Western boundary of the land owned by Mr. I.M. Tikiri Banda, Galkadawala, Ehetuwewa
88	7.941869°	80.342956°	South Western boundary of the land owned by Mr. I.M. Tikiri Banda, Galkadawala, Ehetuwewa
89	7.941808°	80.342860°	South Western boundary of the land owned by Mr. I.M. Tikiri Banda, Galkadawala, Ehetuwewa
90	7.942052°	80.342726°	South Western boundary of the land owned by Mrs. D.M. Kusumawathie, Galkadawala, Ehetuwewa
91	7.942447°	80.342550°	North Western boundary of the land owned by Mrs. D.M. Kusumawathie, Galkadawala, Ehetuwewa
92	7.942595°	80.342884°	Northern boundary of the land owned by Mrs. D.M. Kusumawathie, Galkadawala, Ehetuwewa



PRADESHIYA SABHA GALGAMUWA

Declaring as a developed area

BY virtue of powers vested in the Assistant Commissioners of Local Government under Sub Section (1) of Section 134 of Pradeshiya Sabha Act No. 15 of 1987, I do hereby notify for public information that I have granted the approval for the following resolution which has been adopted under resolution No. 5.1.25 by the Pradeshiya Sabha Galgamuwa at the general meeting held on 10th December 2019 by virtue of powers vested in the Pradeshiya Sabha under the aforesaid Sub section.

M. T. N. KARUNASENA,
Assistant Commissioner of Local Government,
Kurunegala District.

At the office of Assistant Commissioner of Local Government Kurunegala,
31st December 2019.

RESOLUTION

Pradeshiya Sabha Galgamuwa has taken measures to expand services at the maximum level within the area within the area of authority of Pradeshiya Sabha Galgamuwa which is depicted and specified in the following map and schedule, by virtue of powers vested in the Pradeshiya Sabha Galgamuwa under section 134(1) of Pradeshiya Sabha Act, No. 15 of 1987, and therefore Pradeshiya Sabha Galgamuwa proposes that the said area should be adopted as a developed area and action should be taken to get the approval of the Assistant Commissioner of Local Government in Kurunegala District for the said adoption of resolution.

List of names of the owners of geographical coordinators and boundaries of the proposed area to be declared as a developed area in extent of Square Kilometers 0.49 and perimeter of 4.70 Kilometers situated in Meegalewa City within the area of authority of Pradeshiya Sabha Galgamuwa in Kurunegala District of the North Western Province.

Description of latitude and longitude location.

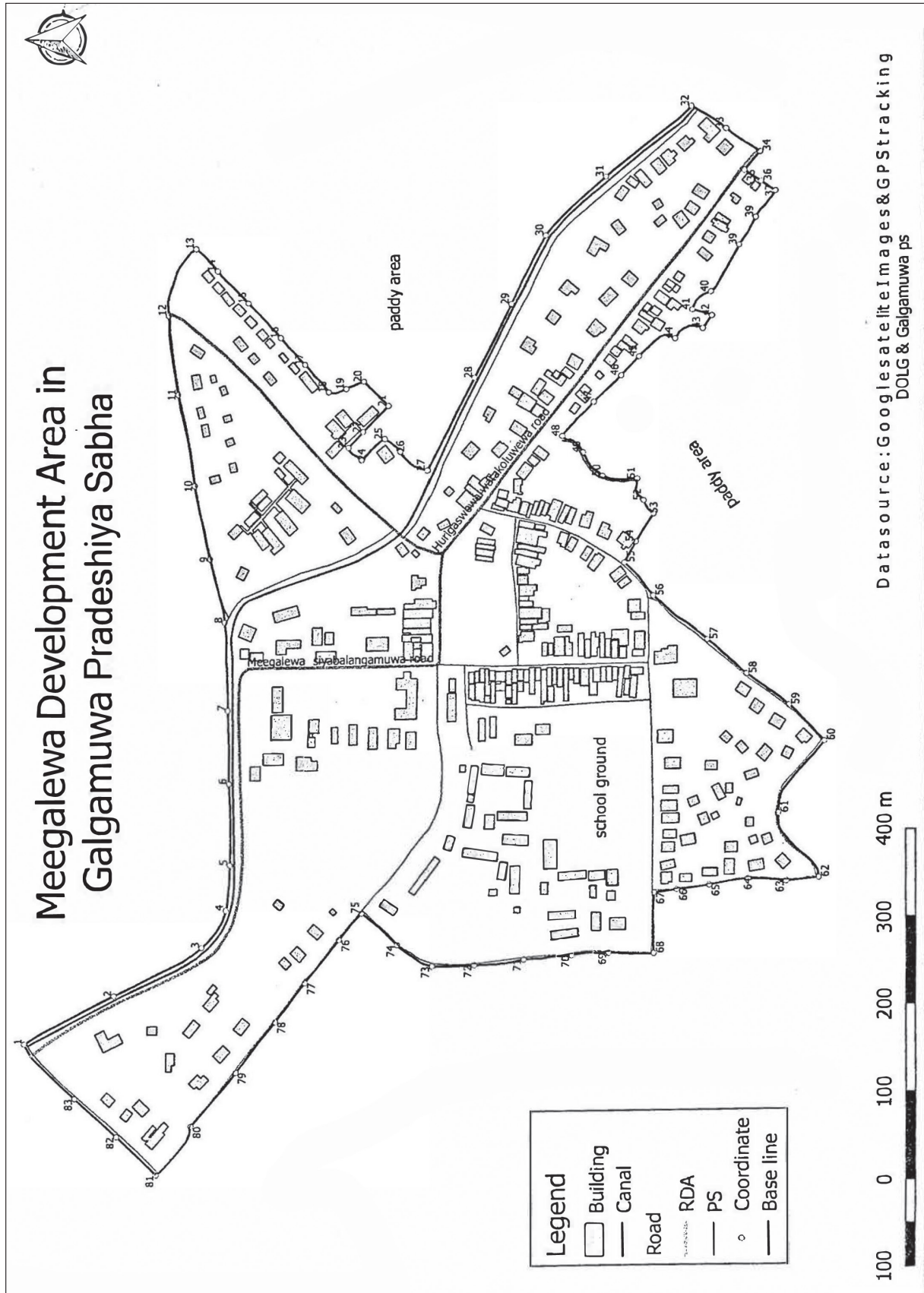
S/N	Latitude	Longitude	Boundary Description
01	8.060070 ⁰	80.349720 ⁰	Canal boundary
02	8.059147 ⁰	80.350207 ⁰	Canal boundary
03	8.058181 ⁰	80.350713 ⁰	Canal boundary
04	8.057912 ⁰	80.351117 ⁰	Canal boundary
05	8.057865 ⁰	80.351589 ⁰	Canal boundary
06	8.057892 ⁰	80.352463 ⁰	Canal boundary
07	8.057899 ⁰	80.353214 ⁰	Canal boundary
08	8.057949 ⁰	80.354261 ⁰	Canal boundary
09	8.058124 ⁰	80.354958 ⁰	Northern boundary of the land where Meegalewa Hospital is located
10	8.058275 ⁰	80.355668 ⁰	Northern boundary of the land where Meegalewa Hospital is located
11	8.058450 ⁰	80.356650 ⁰	Northern boundary of the land where Meegalewa Hospital is located
12	8.058554 ⁰	80.357476 ⁰	Meegalewa Hurigaswewa Road
13	8.058254 ⁰	80.358163 ⁰	North Eastern boundary of the land where Meegalewa Police Station is Located
14	8.058022 ⁰	80.357925 ⁰	North Eastern boundary of the land where Meegalewa Police Station is Located
15	8.057685 ⁰	80.357568 ⁰	North Eastern boundary of the land where Meegalewa Police Station is Located

S/N	Latitude	Longitude	Boundary Description
16	8.057338 ⁰	80.357191 ⁰	Eastern boundary of the land where Meegalewa Police Station is Located
17	8.056948 ⁰	80.356753 ⁰	Eastern boundary of the land where Meegalewa Police Station is Located
18	8.056760 ⁰	80.356600 ⁰	Eastern boundary of the land where Meegalewa Police Station is Located
19	8.056622 ⁰	80.356654 ⁰	Eastern boundary of the land where Meegalewa Police Station is Located
20	8.056457 ⁰	80.356712 ⁰	Eastern boundary of the land where Meegalewa Police Station is Located
21	8.056198 ⁰	80.356440 ⁰	South Eastern boundary of the land where Meegalewa Police Station is Located
22	8.056440 ⁰	80.356195 ⁰	South Eastern boundary of the land where Meegalewa Police Station is Located
23	8.056615 ⁰	80.356005 ⁰	South Eastern boundary of the land where Meegalewa Police Station is Located
24	8.056477 ⁰	80.355869 ⁰	South Eastern boundary of the land where Meegalewa Police Station is Located
25	8.056235 ⁰	80.356090 ⁰	South Eastern boundary of the land where Meegalewa Police Station is Located
26	8.056063 ⁰	80.355934 ⁰	South Eastern boundary of the land where Meegalewa Police Station is Located
27	8.055787 ⁰	80.355747 ⁰	Canal boundary
28	8.055292 ⁰	80.356712 ⁰	Canal boundary
29	8.054892 ⁰	80.357518 ⁰	Canal boundary
30	8.054515 ⁰	80.358256 ⁰	Canal boundary
31	8.053892 ⁰	80.358864 ⁰	Canal boundary
32	8.052983 ⁰	80.359581 ⁰	Canal boundary
33	8.052660 ⁰	80.359367 ⁰	South Eastern boundary of the land owned by Mrs. B. B. Chandrawathie, No. 313/05/20, Pothana Siyambalewa, Galgamuwa.
34	8.052276 ⁰	80.359068 ⁰	Galgamuwa Meegalewa Road
35	8.052431 ⁰	80.358874 ⁰	North Eastern boundary of the land owned by Mr. H. M. Wasantha Kumara Herath, No. 313/05/91/1, Pothana Siyambalewa, Galgamuwa.
36	8.052266 ⁰	80.358755 ⁰	South Eastern boundary of the land owned by Mr. H. M. Wasantha Kumara Herath, No. 313/05/91/1, Pothana Siyambalewa.
37	8.052108 ⁰	80.358639 ⁰	Southern boundary of the land owned by Mr. H. M. Wasantha Kumara Herath, No. 313/05/91/1, Pothana Siyambalewa.
38	8.052317 ⁰	80.358360 ⁰	South West boundary of the land owned by Mr. H. M. Sisira Priyankara Herath, No. 315/05/A, Pothana Siyambalewa, Meegalewa.
39	8.052492 ⁰	80.358054 ⁰	South West boundary of the land owned by Mrs. W. M. Geetha Wijesinghe, No. 315/05/D, Galgamuwa Road, Meegalewa.
40	8.052741 ⁰	80.357622 ⁰	Southern boundary of the land owned by Mr. W. G. Susantha Bandara Herath, No. 15/05/E, Galgamuwa Road, Meegalewa.
41	8.052973 ⁰	80.357398 ⁰	South East boundary of the land owned by Mr. W. M. B. Weerasinghe, No. 315/05/04/H, Galgamuwa Road, Meegalewa.
42	8.052768 ⁰	80.357337 ⁰	Southern boundary of the land owned by Mr. W. M. B. Weerasinghe, No. 315/05/04/H, Galgamuwa Road, Meegalewa.
43	8.052876 ⁰	80.357198 ⁰	Southern boundary of the land owned by Mr. W. M. B. Weerasinghe, No. 315/05/04/H, Galgamuwa Road, Meegalewa.
44	8.053155 ⁰	80.357099 ⁰	South West boundary of the land owned by Mr. M. Jagath Priyantha, No. 315/05/1, Galgamuwa Road, Meegalewa.

<i>S/N</i>	<i>Latitude</i>	<i>Longitude</i>	<i>Boundary Description</i>
45	8.053529 ⁰	80.356919 ⁰	South West boundary of the land owned by Mr. K. A. L. Bandara, No. 315/05/K, Meegalewa.
46	8.053748 ⁰	80.356701 ⁰	South West boundary of the land owned by Mr. H. M. Indika Kumara Abeysinghe, No. 315/05/L, Pothana Siyambalewa, Meegalewa.
47	8.054017 ⁰	80.356449 ⁰	South West boundary of the land owned by Mrs. W. P. Sudharma Kanthi Wijewardhane, No. 315/5/M, Pothana Siyambalewa, Meegalewa.
48	8.054357 ⁰	80.356082 ⁰	South East boundary of the land owned by Mrs. W. M. Heenmenika Wijekoon, New Town, Meegalewa.
49	8.054138 ⁰	80.355905 ⁰	South East boundary of the land owned by Mr. B. M. S. Bandaranayake, Munasinghe Stores, Meegalewa.
50	8.053849 ⁰	80.355616 ⁰	South East boundary of the land owned by Mrs. A. Niluka Dilrukshi Fernando, Old Fair Road, Meegalewa.
51	8.053560 ⁰	80.355616 ⁰	South East boundary of the land owned by Mrs. N. M. Hemamala, No. 175/2, New Town, Meegalewa.
52	8.053506 ⁰	80.355405 ⁰	South East boundary of the land owned by Mr. C. Rathnayake, in front of the Old Fair Road, Meegalewa.
53	8.053385 ⁰	80.355242 ⁰	Southern boundary of the land owned by Mr. C. Rathnayake, in front of the Old Fair Road, Meegalewa.
54	8.053563 ⁰	80.354946 ⁰	South West boundary of the land owned by Mr. C. Rathnayake, in front of the Old Fair Road, Meegalewa.
55	8.053691 ⁰	80.354728 ⁰	Eastern boundary of the land owned by Mr. J. M. Manju Jayasinghe, No. 16/17, Fair Road, Meegalewa.
56	8.053391 ⁰	80.354375 ⁰	Eastern boundary of the land where Prabodha Eksath Funeral Aid Society, Meegalewa.
57	8.052765 ⁰	80.353848 ⁰	Eastern boundary of the land owned by Mr. Siriwardhana, Paddy Mill, Meegalewa.
58	8.052395 ⁰	80.353525 ⁰	South East boundary of the land owned by Mr. P. G. Lionel Wimalasena, No. 46, Meegalewa.
59	8.051958 ⁰	80.353182 ⁰	Eastern boundary of the land owned by Mr. D. A. Wickramasinghe, Lassanagama, Meegalewa.
60	8.051601 ⁰	80.352822 ⁰	South West boundary of the land owned by Mr. R. M. Rathnayake, Lassanagama, Meegalewa.
61	8.052059 ⁰	80.352031 ⁰	Southern boundary of the land owned by Mrs. D. Karunawathie, Lassanagama, Meegalewa.
62	8.051631 ⁰	80.351380 ⁰	South West boundary of the land owned by Mr. S. M. Nandasena, No. 31, Lassanagama, Meegalewa.
63	8.051970 ⁰	80.351348 ⁰	Western boundary of the land owned by Mr. S. M. Nandasena, No. 31, Lassanagama, Meegalewa.
64	8.052416 ⁰	80.351377 ⁰	Western boundary of the land owned by Mr. D. H. Dharmasena, No. 25, Temple Road, Meegalewa.
65	8.052797 ⁰	80.351316 ⁰	Front boundary of the land owned by Mr. N. G. Bandula Jayasinghe, Lassanagama, Meegalewa.

<i>S/N</i>	<i>Latitude</i>	<i>Longitude</i>	<i>Boundary Description</i>
66	8.053139 ⁰	80.351276 ⁰	Western boundary of the land owned by Mr. D. P. Gamini Kumara, No. 22, Lassanagama, Meegalewa.
67	8.053358 ⁰	80.351244 ⁰	Western boundary of the land owned by Mrs. H. P. Seelawathie, No. 04, Lassanagama, Meegalewa.
68	8.053355 ⁰	80.350606 ⁰	South West boundary of the land belongs to Meegalewa National School.
69	8.053846 ⁰	80.350619 ⁰	South West boundary of the land belongs to Meegalewa National School.
70	8.054235 ⁰	80.350601 ⁰	Western boundary of the land belongs to Meegalewa National School.
71	8.054744 ⁰	80.350554 ⁰	Western boundary of the land belongs to Meegalewa National School.
72	8.055287 ⁰	80.350509 ⁰	Western boundary of the land belongs to Meegalewa National School.
73	8.055783 ⁰	80.350520 ⁰	North Western boundary of the land belongs to Meegalewa National School.
74	8.056107 ⁰	80.350747 ⁰	North Western boundary of the land belongs to Meegalewa National School.
75	8.056461 ⁰	80.351070 ⁰	Southern boundary of the land belongs to Mahaweli Authority Meegalewa.
76	8.056701 ⁰	80.350791 ⁰	Southern boundary of the land belongs to Mahaweli Authority Meegalewa.
77	8.057068 ⁰	80.350343 ⁰	South West boundary of the land belongs to Mahaweli Authority Meegalewa.
78	8.057378 ⁰	80.349932 ⁰	Southern boundary of the land belongs to Botanical Garden Meegalewa.
79	8.057819 ⁰	80.349377 ⁰	Southern boundary of the land belongs to Botanical Garden Meegalewa.
80	8.058283 ⁰	80.348838 ⁰	South West boundary of the land belongs to Botanical Garden Meegalewa.
81	8.058659 ⁰	80.348328 ⁰	Western boundary of the land belongs to Botanical Garden Meegalewa.
82	8.059082 ⁰	80.348730 ⁰	North Western boundary of the land belongs to Botanical Garden Meegalewa.
83	8.059582 ⁰	80.349187 ⁰	North Western boundary of the land belongs to Botanical Garden Meegalewa.

Perimeter 4.70 Kilometers
Area 0.49 Square Kilometers



Miscellaneous Notices

KARAINAGAR PRADESHIYA SABHA

Revenue Charges

IN terms of Section 24(03) of Pradeshiya Sabha Act, No. 15 of 1987 as per the decision (administrative order) No. 293 dated 12.12.2019 of Karainagar Pradeshiya Sabha in Jaffna district, by virtue of powers vested in Karainagar Pradeshiya Sabha as per Pradeshiya sabha Act, Revenue charges under mentioned Schedule published as the Revenue charges belong to Karainagar Pradeshiya Sabha.

V. KETHEESWARATHAS,
Chairman,
Karainagar Pradeshiya Sabha.

01-659/1

KARAINAGAR PRADESHIYA SABHA

Levy of License Fees and Taxes

UNDER Sections 147, 149, 150(1)(2), 152(1), 154 of the Pradeshiya Sabha Ordinance No. 15 of 1987, the levy of license fees of taxes for the Businesses and activities and taxes on vehicles and animals given in the following Schedules will be in effect from the 1st of January, 2020, till they are received from the valuation Department Jaffna.

The license fees and taxes on vehicles and animals should paid within the 3 months period from the 1st of January to 31st of March, each year to the Karainagar Pradeshiya Sabha Head Office. It's hereby decided that legal action will be filed in the Courts, against any defaulters according to the No. 293 dated on 12th December Pradeshiya Sabha Decision.

V. KETHEESWARATHAS,
Chairman,
Karainagar Pradeshiya Sabha.

Pradeshiya Sabha Karainagar,
01st January, 2020.

SCHEDULE 01

<i>Serial No.</i>	<i>Business or Job Description</i>	<i>Annual value up to Rs. 750 Rs. cts.</i>	<i>Annual value from Rs. 751 to Rs. 1,500 Rs. cts.</i>	<i>Annual value over Rs. 1,500 Rs. cts.</i>
01	A tea or coffee Boutique	500 0	750 0	1,000 0
02	Keeping a Bakery	500 0	750 0	1,000 0
03	A restaurant	500 0	750 0	1,000 0
04	Hotels with Board and Lodging	500 0	750 0	1,000 0
05	Keeping a Press	500 0	750 0	1,000 0
06	Keeping a Timber Depot	500 0	750 0	1,000 0
07	Timber depot with heavy machinery	500 0	750 0	1,000 0

<i>Serial No.</i>	<i>Business or Job Description</i>	<i>Annual value up to Rs. 750 Rs. cts.</i>	<i>Annual value from Rs. 751 to Rs. 1,500 Rs. cts.</i>	<i>Annual value over Rs. 1,500 Rs. cts.</i>
08	A fire wood shop	500 0	750 0	1,000 0
09	A lathe workshop	500 0	750 0	1,000 0
10	A grinding mill	500 0	750 0	1,000 0
11	A small hulling mill	500 0	750 0	1,000 0
12	A large Rice mill	500 0	750 0	1,000 0
13	A Barber saloon	500 0	750 0	1,000 0
14	Bicycle repair shop	500 0	750 0	1,000 0
15	Vehicle repairing centre	500 0	750 0	1,000 0
16	Welding workshop	500 0	750 0	1,000 0
17	Beedi, cigar producing centre	500 0	750 0	1,000 0
18	Shop selling petroleum products	500 0	750 0	1,000 0
19	Kerosene oil shop	500 0	750 0	1,000 0
20	Petroleum products filling station	500 0	750 0	1,000 0
21	Electrical workshop	500 0	750 0	1,000 0
22	Blacksmith centre	500 0	750 0	1,000 0
23	Glass shop	500 0	750 0	1,000 0
24	Fertiliser and insecticide shop	500 0	750 0	1,000 0
25	Poultry farm over 50 chicken	500 0	750 0	1,000 0
26	Ice manufactory	500 0	750 0	1,000 0
27	Studio	500 0	750 0	1,000 0
28	Ice store	500 0	750 0	1,000 0
29	Fish processing center	500 0	750 0	1,000 0
30	Crab and prawn stall	500 0	750 0	1,000 0
31	Tobacco and betel shop	500 0	750 0	1,000 0
32	Making and selling coffins	500 0	750 0	1,000 0
33	Milk farm (dairy)	500 0	750 0	1,000 0
34	Prawn purchasing center	500 0	750 0	1,000 0
35	Bakery and sales	500 0	750 0	1,000 0
36	Bakery and boutique	500 0	750 0	1,000 0
37	Garbage tax	500 0	750 0	1,000 0
38	Yam selling center	500 0	750 0	1,000 0
39	Cement stall	500 0	750 0	1,000 0
40	Animal meat stall	500 0	750 0	1,000 0
41	Manufacture of Popsicle and Ice cream and sales	500 0	750 0	1,000 0
42	Chicken sales stall	500 0	750 0	1,000 0
43	Fruits and varieties of fruits stall	500 0	750 0	1,000 0
44	Vegetable stall	500 0	750 0	1,000 0
45	Keeping a brick kiln	500 0	750 0	1,000 0
46	Dry fish stall	500 0	750 0	1,000 0
47	Radio and television repair shop	500 0	750 0	1,000 0
48	Toddy sales center	500 0	750 0	1,000 0
49	Liquor shop	500 0	750 0	1,000 0
50	Beer shop	500 0	750 0	1,000 0
51	Ayurvedic medical shop	500 0	750 0	1,000 0
52	Cool drink shop	500 0	750 0	1,000 0
53	Shurbert boutique	500 0	750 0	1,000 0

Serial No.	Business or Job Description	Annual value up to Rs. 750 Rs. cts.	Annual value from Rs. 751 to Rs. 1,500 Rs. cts.	Annual value over Rs. 1,500 Rs. cts.
54	Tobacco processing	500 0	750 0	1,000 0
55	Breaking and collecting white stone	500 0	750 0	1,000 0
56	Coastal fishing center	500 0	750 0	1,000 0
57	Fishing boat/camp	500 0	750 0	1,000 0
58	Production of Omowater, truth powder incense sticks and colone	500 0	750 0	1,000 0
59	Private market	500 0	750 0	1,000 0
60	Manufacture of confectionery	500 0	750 0	1,000 0
61	Storing of sugar	500 0	750 0	1,000 0
62	Plating of jewellery	500 0	750 0	1,000 0
63	Coconut sales shop	500 0	750 0	1,000 0
64	Battery charging	500 0	750 0	1,000 0
65	Vehicle cleaning center	500 0	750 0	1,000 0
66	Private industry	500 0	750 0	1,000 0
67	Medical shop	500 0	750 0	1,000 0
68	Jewellery producing center	500 0	750 0	1,000 0
69	Tinkering and painting center	500 0	750 0	1,000 0
70	Prawn farm	500 0	750 0	1,000 0
71	Printing press	500 0	750 0	1,000 0
72	Chilly powder and spice powder center	500 0	750 0	1,000 0
73	Centre for hiring cooking utensils	500 0	750 0	1,000 0
74	Computer training centre	500 0	750 0	1,000 0
75	Private pharmacy	500 0	750 0	1,000 0
76	Private center	500 0	750 0	1,000 0
77	Dental clinic	500 0	750 0	1,000 0
78	Rice sales center	500 0	750 0	1,000 0
79	Gas sales center	500 0	750 0	1,000 0
80	Mash sales center	500 0	750 0	1,000 0
81	Storing fertilizer for sales	500 0	750 0	1,000 0
82	Three wheeler repairing center	500 0	750 0	1,000 0
83	Sweet, gram toffee stall	500 0	750 0	1,000 0
84	Wholesale depot	500 0	750 0	1,000 0
85	Lodge with residential facility	500 0	750 0	1,000 0
86	Out board motor repairing center	500 0	750 0	1,000 0
87	Redeemed articles sales center	500 0	750 0	1,000 0
88	Radio, television, watch repairing shop	500 0	750 0	1,000 0
89	Motor car repairing center	500 0	750 0	1,000 0
90	Paddy market	500 0	750 0	1,000 0
91	Better shop	500 0	750 0	1,000 0

SCHEDULE 02

01	Small boutique	500 0	750 0	1,000 0
02	Grocery	500 0	750 0	1,000 0
03	Shop	500 0	750 0	1,000 0
04	Super market	500 0	750 0	1,000 0
05	Keeping a hardware shop	500 0	750 0	1,000 0

<i>Serial No.</i>	<i>Business or Job Description</i>	<i>Annual value up to Rs. 750 Rs. cts.</i>	<i>Annual value from Rs. 751 to Rs. 1,500 Rs. cts.</i>	<i>Annual value over Rs. 1,500 Rs. cts.</i>
06	Keeping hardware electrical goods	500 0	750 0	1,000 0
07	Keeping a tailoring shop	500 0	750 0	1,000 0
08	Pots and pans shop	500 0	750 0	1,000 0
09	Newspaper and magazine shop	500 0	750 0	1,000 0
10	Food fire shop	500 0	750 0	1,000 0
11	Watch repair shop	500 0	750 0	1,000 0
12	Keeping a textiles shop	500 0	750 0	1,000 0
13	Motor car spare parts shop	500 0	750 0	1,000 0
14	Bicycle spare parts shop	500 0	750 0	1,000 0
15	Hiring of rents and chairs	500 0	750 0	1,000 0
16	Hire of loudspeakers and electrical items	500 0	750 0	1,000 0
17	Photocopy center	500 0	750 0	1,000 0
18	Keeping a multi purpose co-operative union	500 0	750 0	1,000 0
19	Keeping a branch of multi purpose co-operative	500 0	750 0	1,000 0
20	Keeping a video photography shop	500 0	750 0	1,000 0
21	Hiring of video copy	500 0	750 0	1,000 0
22	Recording of audio tapes	500 0	750 0	1,000 0
23	Kadjan selling centre	500 0	750 0	1,000 0
24	Sale of metal, stand, tiles and building materials	500 0	750 0	1,000 0
25	Sale of seedlings	500 0	750 0	1,000 0
26	Plastic shop	500 0	750 0	1,000 0
27	Making of sign boards	500 0	750 0	1,000 0
28	Communication center	500 0	750 0	1,000 0
29	Driving training center	500 0	750 0	1,000 0
30	Electrical goods warehouse	500 0	750 0	1,000 0
31	Cosmetic goods sales center	500 0	750 0	1,000 0
32	Gram, porridge taste selling center	500 0	750 0	1,000 0
33	Chicken meat shop	500 0	750 0	1,000 0
34	Computer spare parts shop	500 0	750 0	1,000 0
35	Ornamental fish selling center	500 0	750 0	1,000 0
36	Cane food shop	500 0	750 0	1,000 0
37	Keeping fancy shop	500 0	750 0	1,000 0
38	Sewing machine television, radio	500 0	750 0	1,000 0
39	Steel almyrah furniture shop	500 0	750 0	1,000 0
40	Seat cushion work center	500 0	750 0	1,000 0
41	Fishing materials selling center	500 0	750 0	1,000 0
42	Electrical items selling center	500 0	750 0	1,000 0
43	Mobile business	500 0	750 0	1,000 0
44	Patching of tyres and tube	500 0	750 0	1,000 0
45	Soldering of tin	500 0	750 0	1,000 0
46	Bicycle parts, motor cycle parts sales center	500 0	750 0	1,000 0
47	Lottery ticket sales center	500 0	750 0	1,000 0
48	Ornamental good sales center	500 0	750 0	1,000 0
49	Reading class sales center	500 0	750 0	1,000 0
50	Brand new and second hands electrical goods sales center	500 0	750 0	1,000 0
51	Wooden furniture shop	500 0	750 0	1,000 0
52	Picture framing shop	500 0	750 0	1,000 0

Serial No.	Business or Job Description	Annual value up to Rs. 750 Rs. cts.	Annual value from Rs. 751 to Rs. 1,500 Rs. cts.	Annual value over Rs. 1,500 Rs. cts.
53	Aluminium furniture manufacturing center	500 0	750 0	1,000 0
54	Road damage fees (heavy vehicles and light vehicles) per food	500 0	750 0	1,000 0
55	Tyre and tube sales center	500 0	750 0	1,000 0
56	Travel agency	500 0	750 0	1,000 0
57	Writing materials and school accessories	500 0	750 0	1,000 0
58	Laundering/ironing shop	500 0	750 0	1,000 0
59	Ordinary eating house	500 0	750 0	1,000 0
60	Ordinary eating house, hostel	500 0	750 0	1,000 0
61	Rest house	500 0	750 0	1,000 0
62	Transport service	500 0	750 0	1,000 0
63	Medical specialist consultancy service	500 0	750 0	1,000 0
64	Wholesale of varieties of drinks	500 0	750 0	1,000 0
65	Hand phone KIT card sales center	500 0	750 0	1,000 0
66	Curd shop	500 0	750 0	1,000 0
67	Fish and vegetable mobile sales	500 0	750 0	1,000 0
68	Collecting and selling of new and old tyres	500 0	750 0	1,000 0
69	Sale of temporary stalls	500 0	750 0	1,000 0

01-659/2

PRADESHIYA SABHA KARAINAGAR

The following fees will be levied on Vehicles Collecting Stone, Sand and Gravel

IT is hereby notified that this notice will take effect from the date of publication in the *Gazette*, on collecting fees per day as follows in terms of the Resolution No. 293(7) dated 12.12.2019.

	Rs. cts.
Tractors per day (8 hours)	3,600 0
Two wheel tractors per day (8 hours)	1,800 0
Grass cutter per day (1 hour)	350 0

V. KETHEESWARATHAS,
Chairman,
Karainagar Pradeshiya Sabha.

Pradeshiya Sabha Karainagar,
01st January, 2020.

01-659/3

PRADESHIYA SABHA KARAINAGAR

Levying Taxes under the Entertainment Tax Act

IT was decided in terms of decision No. 293(3) dated on 12th December 2019 to levy Entertainment Tax of 25% on printed entry tickets on cinema shows, magic shows mesmerism shows, drama performances and musical shows on Sub-section 1

of No. 02 of the Entertainment Tax Act, and it is hereby notified that entry form should be obtained by the payment of the permitted fee as cited below, according to Part 3 Chapter 176 of the General Activities Act.

V. KETHEESWARATHAS,
Chairman.

Pradeshiya Sabha Karainagar,
01st January, 2020.

SCHEDULE

Rs. cts.

01. Musical shows, drama performances, cinema shows, magic shows mesmerism shows per day	100 0
02. For every excess day on cinema shows, musical shows, magic shows, mesmerism shows	25 0
03. Drama performances per each day	250 0

01-659/4

PRADESHIYA SABHA KARAINAGAR

Taxation on Street Vendors selling on the Streets (without specified place)

IT is hereby notified that in terms of the decision No. 293(4), dated on 12th December 2019 on levying of fees under following tables, for vendors within the limits of Karainagar Pradeshiya Sabha, under By-laws part 28 published by the Honorable Minister in the Sepecial *Gazette* Part IV "B" Local Government - part of the Pradeshiya Sabha Act, No. 15 of 2008.

V. KETHEESWARATHAS,
Chairman.

Pradeshiya Sabha, Karainagar,
01st January, 2020.

Rs. cts.

01. Sale of ice cream, ice palam on bicycles (per)	50 0
02. Sale of ice cream, ice palam on motor cycle (per)	100 0
03. Sale of ice cream, ice palam on three wheeler (per)	100 0
04. Sale of ice cream, ice palam on vehicles (per)	200 0
05. Sale of cooked food items by mobile vehicle/three wheeler (per)	50 0

01-659/5

PRADESHIYA SABHA KARAINAGAR

Taxes on Vehicles and Animals

THIS notice should be followed from the date of publication in the *Gazette* and that the said Taxes for Vehicles and Animals will be implemented according to the regulations under Section 147, No. 15 of the Pradeshiya Sabha Ordinance of 148(2) of 1987. It is hereby notified that it is resolved by the 293(8) resolution dated 12.12.2019.

SCHEDULE

	<i>Rs. cts.</i>
01. Each vehicle except motor car, three wheel auto, motor lorry	25 0
motor cycle	
Every Bicycle	20 0
Every hand card	10 0
Every rickshaw	7 0
Every dog	30 0

Children's carts, push carts, having wheels of diameter not more than 26 inches. Hand carts used for non trading purposes in private properties are exempted from levies.

In this Schedule, trade purposes means loading and transporting of any material or goods connected with any job or business.

V. KETHEESWARATHAS,
Chairman.

Pradeshiya Sabha Karainagar,
01st January, 2020.

01-659/6

PRADESHIYA SABHA KARAINAGAR

Permission for the Constructions of Buildings and Fixation of Rates

IT is hereby notified that in terms of the decision No. 293(1), dated on 12th December 2019, revenue would be levied with effect from the date of publication of the notice in the *Gazette* under the following table, for the permission on buildings, inspectional rates and constructions done without prior permissions, within the limits of Karainagar Pradeshiya Sabha, under By-laws, parts 08 published by the Honourable Minister in the special *Gazette* Number 520/7 dated 25th August 1988, Part IV(B) - Local Government I, under/Chapters 21 and 78 of the Provincial Council Act, No. 15 of 1987.

V. KETHEESWARATHAS,
Chairman.

Pradeshiya Sabha, Karainagar,
01st January, 2020.

SCHEDULE No. 01

<i>Extent</i>	<i>Residential Purposes</i> <i>Rs. cts.</i>	<i>Various Purposes</i> <i>Rs. cts.</i>
1. From 01 - 500 sq. ft.	250 0	350 0
2. From 501 - 1,000 sq. ft.	300 0	400 0
3. From 1,001 - 1,500 sq. ft.	350 0	450 0
4. From 1,501 - 2,000 sq. ft.	400 0	500 0
5. From 2,001 - 3,000 sq. ft.	800 0	900 0
6. From 3,001 - 5,000 sq. ft.	1,500 0	1,600 0
7. From 5,001 - 7,500 sq. ft.	1,750 0	1,850 0
8. From 7,501 - 10,000 sq. ft.	2,250 0	2,350 0
From 10,000 to every square feet	25 0	
Boundry wall from 01-50 ft. 250.00	Every feet from 50 up to 25.00	

SCHEDULE No. 02

Building up of buildings, calling for approval without seeking permission through Building applications will be fined as follows :

<i>Structure Sq. ft.</i>	<i>Approved amount per sq. ft. on the lower floor on its quality Rs. cts.</i>	<i>Approved amount per on the upper floor Rs. cts.</i>
1. Completing only the foundation works	10 0	—
2. Structuring excluding the roof	20 0	20 0
3. Structuring including the roof	30 0	30 0
4. Complete structuring	50 0	50 0
5. Construction of boundary wall	10 0	—

SCHEDULE No. 03

Structuring of the telecommunication tower, - A Levy of Rs. 30,000 as structuring service fee.

01-659/7

PRADESHIYA SABHA KARAINAGAR

Notice under National Environment Law

REGARDING the above subject, in order to issue the Environment Protection License by the Karainagar Pradeshiya Sabha, in the Karainagar Pradeshiya Sabha area according to the Ordinance under Section 23a of No. 47 of the National Environment Law of 1980, the Local Authorities are given matters mentioned in Part "C" according to the *Gazette* publication No. 1,533/16 dated 25th January, 2008 and the *Gazette* Publication No. 1,534/18 dated 01st February, 2008.

In addition to the Environment protection license implementing this law in the Karainagar Administrative limits by our Council, forms, lives inspection fees, license fees should be imposed and levied according to the following notices, on industries shown in the Schedules below as indicated by the Central Environment Authority, from the date of publication in the *Gazette* as decided as resolved by the Resolution No. 293(2) dated 12.12.2019.

V. KETHEESWARATHAS,
Chairman.

Pradeshiya Sabha, Karainagar,
01st January, 2020.

SCHEDULE

1. All fuel filling stations (including liquid petroleum and liquid petroleum gas).
2. Manufacturing of candles employing ten or more employees.
3. Coconut oil separating industries employing more than 10 and less than 10 employees.
4. Production of non alcoholic drinks employing more than 10 and less than 25 employees.
5. Rice mill with dry preservation activities.
6. Grinding mills having an output of less than 1,000 kilograms per month.
7. Tobacco warehouses.
8. Cinnamon fumigation industries with sulphur fumigation having capacity of 500 or more kilograms per batch.

9. Industries for the treatment of salt used for food.
10. Tea factories.
11. Industries for concrete pre fabrication.
12. Mechanized industries for the making of cement blocks.
13. Lime kilns having a manufacturing capacity of less than 20 metric tons per day.
14. Clay pots or plaster of Paris industries employing 25 or more employees.
15. All types of limestone crushing industries.
16. Tiles and bricks factories.
17. Single hole drillers connected with mining activities using explosives.
18. Saw mills for sawing timber or timber treating industries having less than 50 cubic meters capacity per day.
19. Carpentry workshops using multi purpose carpentry machinery or industries for shaping timber or timber workshops.
20. Hotels having lodging facilities, lodges and rest houses having five or more than five less than 20 rooms.
21. Garages engaged in vehicle repairing activities and servicing activities.
22. Workshop performing the jobs of repairing, maintenance, constructing assembling, manufacturing of fridges, air conditioners, accessories and recovery.
23. Container yards excluding places of vehicle servicing.
24. Repairing of electric and electronic goods having more than ten employees employed.
25. Presses and printing machinery not having melting of lead.

INSPECTION FEE

THE maximum fee for the field officers will be decided on the basis of the Capital Investment of the respective industry or project. This inspection fee will be charged according two maximum as indicated below :

<i>Capital Investment</i>	<i>Field inspection fee (maximum fee) Rs. cts.</i>
01. Rs. 250,000 or less than that	3,000 0
02. Rs. 250,001 - Rs. 500,000	3,750 0
03. Rs. 500,001 - Rs. 1,000,000	5,000 0
04. Over Rs. 1,000,000	10,000 0
05. Environmental Protection licence fee	4,000 0 (every three years)

01-659/8

PRADESHIYA SABHA KARAINAGAR

Sabha's Fees on Supplying Water and Hiring Water Tanks

IT is hereby notified that this notice will be effective from the date of publication in *Gazette*, regarding hiring of water tanks, supplying of water and the following rates will be collected by the decision attained in terms of decision No. 293(5) dated 12th December 2019.

V. KETHEESWARATHAS,
Chairman.

Pradeshiya Sabha, Karainagar,
01st January, 2020.

Rs. cts.

01. Hire on the supply of 1,000 liters of water	400 0
02. Water tank (per day)	250 0
03. Transport fees	400 0
04. Rent of Roller (small) per day	500 0
05. Rent of Backhoe Loader (Except transport cost)	3,000 0

01–659/9

PRADESHIYA SABHA KARAINAGAR

Imposing Levying on Certificates and Forms

IT is hereby informed that this notice will take effect from the date of publication in the *Gazette*, regarding the imposing of fees on certificates and forms under the following rates, in terms of the Resolution No. 293(6) dated 12.12.2019.

Rs. cts.

01. Application form fee on change of name of land (one)	300 0
02. Application form fee on search and change of name of land	300 0
03. Building application form fee	300 0
04. Certificate of conformity (C. O. C.)	300 0
05. Fee on ownership of the deed	300 0
06. Fee on the non vesting certificate of the land	300 0
07. Fee on street line certificate	300 0
08. Fee on application form for library membership	150 0
09. Library membership fees (for 2 years only)	75 0
10. Registering as and art drawer	1,550 0
11. Renewal of art drawer	1,050 0
12. Registering as a licensed surveyor	1,550 0
13. Renewal of registration as a licensed surveyor	1,050 0
14. Application fee on environment	250 0
15. To take a sack of paddy out	50 0
16. Carrying of firewood, hay cadjan in a two wheeled tractor	150 0
17. Fee for and extra copy of the approved building plan (one)	200 0
18. Bicycle application form	16 0
19. Application fee an animal tax	25 0
20. Application form for the approval of sub division of lands	150 0

V. KETHEESWARATHAS,
Chairman,
Karainagar Pradeshiya Sabha.

Pradeshiya Sabha Karainagar,
01st January, 2020.

01–659/10

PRADESHIYA SABHA KARAINAGAR

Sabha's Fees on Renting Multipurpose Hall at Casurina Tourist Centre

IT is hereby notified that this notice will be effective from the date of publication in *Gazette*, the following rates for renting the multipurpose hall will be collected by the Council decision attained in terms of decision No. 294 dated 12th December 2019.

The charges for a day	Rs. 2,000.00
The charges for a half day	Rs. 1,250.00

V. KETHEESWARATHAS,
Chairman.

Pradeshiya Sabha, Karainagar,
01st January, 2020.

01-659/11

PRADESHIYA SABHA KARAINAGAR

Approval of Plans on Sub Divided Lands

WHEN dividing lands in the administrative limits of the Karainagar Pradeshiya Sabha into Sub-divisions for the approval of plans of the Sub-divisions, the charges would be, according to their respective extents shown in the deed and the plan of land, at Rs. 100 per Larcham which will be suitable for collection from the date of publication on the *Gazette*, as decided by the 293(9) resolution of the Pradeshiya Sabha dated 12th December, 2019.

V. KETHEESWARATHAS,
Chairman,
Karainagar Pradeshiya Sabha.

At the Office of Pradeshiya Sabha, Karainagar,
01st January, 2020.

01-659/12