

N.B.— Part I : III and IV (A) of the Gazette No. 2248 of 01.10.2021 were not published.



ශ්‍රී ලංකා ප්‍රජාතාන්ත්‍රික සමාජවාදී ජනරජයේ ගැසට් පත්‍රය

The Gazette of the Democratic Socialist Republic of Sri Lanka

අංක 2,249 - 2021 ඔක්තෝබර් මස 08 වැනි සිකුරාදා - 2021.10.08

No. 2,249 - FRIDAY, OCTOBER 08, 2021

(Published by Authority)

PART IV (B) — LOCAL GOVERNMENT

(Separate paging is given to each language of every Part in order that it may be filed separately)

	PAGE		PAGE
Posts - Vacant	...	Notices under the Local Authorities Elections Ordinance ...	—
Examinations, Results of Examinations, &c.	...	Revenue & Expenditure Returns	...
Notices - calling for Tenders	...	Budgets	...
Local Government Notifications	... 1226	Miscellaneous Notices	...
By-Laws	...		—

- Note.**— (i) Prohibition of Anti-personnel Mines Bill was published as a supplement to the Part II of the *Gazette of the Democratic Socialist Republic of Sri Lanka* of September 24, 2021.
- (ii) Samadhi Health Service, Environment, Agricultural, Cultural and Sport Centre (Incorporation) Bill was published as a supplement to the Part II of the *Gazette of the Democratic Socialist Republic of Sri Lanka* of September 24, 2021.
- (ii) Kelaniya Buddhist Women's Charitable Society (Incorporation) Bill was published as a supplement to the Part II of the *Gazette of the Democratic Socialist Republic of Sri Lanka* of September 24, 2021.

IMPORTANT NOTICE REGARDING ACCEPTANCE OF NOTICES FOR PUBLICATION IN THE WEEKLY "GAZETTE"

ATTENTION is drawn to the Notification appearing in the 1st week of every month, regarding the latest dates and times of acceptance of Notices for publication in the weekly *Gazettes*, at the end of every weekly *Gazette* of Democratic Socialist Republic of Sri Lanka.

All Notices to be published in the weekly *Gazettes* shall close at 12.00 noon of each Friday, two weeks before the date of publication. All Government Departments, Corporations, Boards, etc. are hereby advised that Notifications fixing closing dates and times of applications in respect of Post-vacancies, Examinations, Tender Notices and dates and times of Auction Sales, etc. should be prepared by giving adequate time both from the date of despatch of notices to Govt. Press and from the date of publication, thereby enabling those interested in the contents of such notices to actively and positively participate please note that inquiries and complaints made in respect of corrections pertaining to notification will not be entertained after **three months** from the date of publication.

All Notices to be published in the weekly *Gazette* should reach Government Press two weeks before the date of publication *i.e.* Notices for publication in the weekly *Gazette* of 29th October, 2021 should reach Government Press on or before 12.00 noon on 15th October, 2021.

Electronic Transactions Act, No. 19 of 2006 - Section 9

"Where any Act or Enactment provides that any proclamation, rule, regulation, order, by-law, notification or other matter shall be published in the *Gazette*, then such requirement shall be deemed to have been satisfied if such rule, regulation, order, by-law, notification or other matter is published in an electronic form of the *Gazette*."

GANGANI LIYANAGE,
Government Printer.

Department of Govt. Printing,
Colombo 08,
01st January, 2021.

This Gazette can be downloaded from www.documents.gov.lk



Local Government Notifications
ARANAYAKA PRADESHIYA SABHA

Notice issued under Pradeshiya Sabha Act of 15. 1987 Section 24 [1] (b)

UNDER the (consequential provisions) act of 1989 No. 15 and in Section Two and to be read as 1987 No. 15 act of Pradeshiya Sabha of Section 24 [1] (b) in accordance with the permission of His Excellency the Governor of the Sabaragamuwa Province and his letter dated 16.03.2021 of Ref. No. CLG/LG-5/5/1/19-2, and it is being declared the roads mentioned in the sub Schedule belong to the Aranayaka Pradeshiya Sabha.

We do hereby inform the persons claiming ownership of lands allotted which these roads go across can go to courts within three months and file objections and claim ownership of their lands under Section 24 [2] of the Pradeshiya Sabha Act.

K. A. NIHAL SENAVIRATNA,
Chairman,
Pradeshiya Sabha Aranayaka.

19.08.2021,
At Aranayaka Pradeshiya Sabha Office.

Name of the Road : Selawa Wadiyagoda (Medha) central road;
The road commences : Selawa Randiligama road;
The road end : Kahata Kumburale waththa land is claiming ownership of Mr. K. Sumanasena;
Grama Niladari Division : 41A Selwa East;
Length of Road : 213m Width : 08 ft.

Names of the lands and their owners that lies to the right of the road from the start to the end

<i>Name</i>	<i>Name of the land</i>
1. Mr. P. G. Heenbanda	Pallewaththa
2. Mr. K. Heenbanda	Hitinawaththa
3. Mr. K. Nawarathna	Hitinawaththa
4. Mr. R. G. Wijerathna	Peragastenna
5. Mr. K. G. John	Kahata Kumburale Waththa
6. Mr. K. Sumanasena	Kahata Kumburale Waththa

Names of the lands and their owners that lies to the left of the road from the start to the end

<i>Name</i>	<i>Name of the land</i>
1. Mr. K. Heenbanda	Hitinawaththa
2. Mr. K. Nawarathna	Hitinawaththa
3. Mr. R. G. Wijerathna	Peragastenna
4. Mr. K. G. John	Kahata Kumburale Waththa

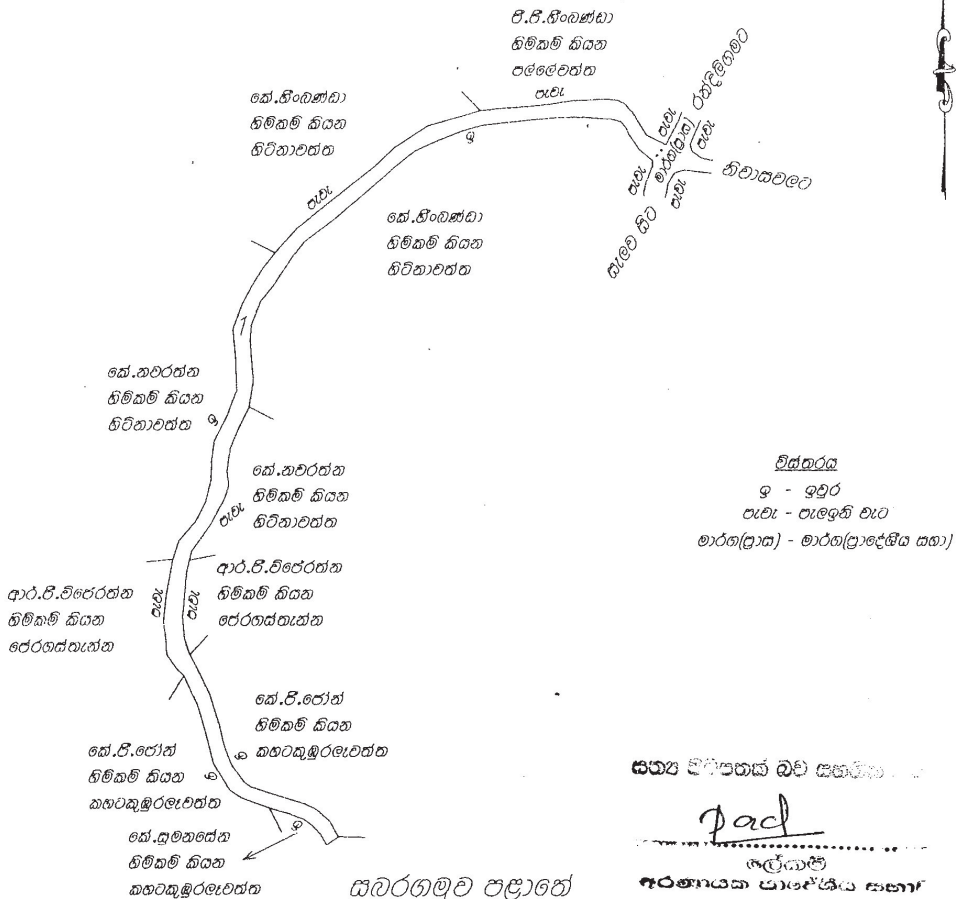
In accordance with the Plan No. 863/2021 dated 21.03.2021 of the authorized Surveyor Mr. H. M. R. T. K. Herath.

එච්.එම්.ආර්.ටී.කේ.සේරත්,
 බලයලත් මිනිස්පෝරු හලේතිකරු,
 උතාචි කොමසාරිස් සහ තක්සේරුකරු,
 හින්තවල, රඹුක්කන.

පිඹුරු අංකය: 863/2021

සැලව වාඩියගොඩ මැද පාර

පරිමාණය 1:1000



සැලව මැද පාර
කැමැත්තෙන් ලබාදෙන

ගලබඩ කොරළේ දැවපලාන පත්තුවේ

සැලව නැගෙනහිර ගමේ පිහිටි පළමුවන, හිටිතාවත්ත, පේරාගස්තැන්න සහ කහටකුඹුරුවෙත්ත සහ ඉඩම් හරහා පවතින මාර්ගය මැන සාදන ලද

-පිඹුරු-

කැමැති අංකය	මාර්ගයේ වර්ග ප්‍රමාණය				දිග(මීටර)	පළල(අඩි)
	හෙක්ටයාර	අ	රූ	පර්		
1	0.0625	00	0	24.71	213.00	08

මනින ලද්දේ : 2021.03.21 වන දින

11/10/21 2021-04-09
 එච්.එම්.ආර්.ටී.කේ. සේරත්
 බලයලත් මිනිස්පෝරු හලේතිකරු
 උතාචිකොමසාරිස් සහ තක්සේරුකරු
 අංක 86/04, ජයවිම මාවත
 දඹුල්ල, රඹුක්කන.

Name of the Road : The road from near Rathupaha Thalagaha road to Katharagama Devalaya;
 The road commences : Deewela Mawanella road;
 The road end : From Galahagama to the Udagama Bodhiraja temple;
 Grama Niladari Division : 16 Wakirigala;
 Length of Road : 284m Width : 08 ft.

Names of the lands and their owners that lies to the right of the road from the start to the end

<i>Name</i>	<i>Name of the land</i>
1. Mr. D. Kapila Rupasinghe	Rathupahawaththa
2. Mr. D. Manjula Harankahawa	Rathupahawaththa
3. Mr. D. Channa Janakalal Bandara	Rathupahawaththa
4. Mr. D. Kasthuri Bandara	Rathupahawaththa
5. Mr. D. Nandasena	Rathupahawaththa

Names of the lands and their owners that lies to the left of the road from the start to the end

<i>Name</i>	<i>Name of the land</i>
1. Mr. D. Kapila Rupasinghe	Rathupahawaththa
2. Mr. D. Channa Janakalal Bandara	Rathupahawaththa
3. Mr. D. A. K. Bandara	Rathupahawaththa
4. Mrs. H. Somawathi	Welegewaththa
5. Mr. D. M. P. R. Harankahawa	Welegewaththa

In accordance with the Plan No. 872/2021 dated 03.04.2021 of the authorized Surveyor Mr. H. M. R. T. K. Herath.

පිඹුරු අංකය: 872/2021

82

රතුපහ තලගහ අසල සිට ගොම්මතවෙල ගලහගම මාර්ගයේ කතරගම දේවාලය දක්වා මාර්ගය

පරිමාණය 1:1000

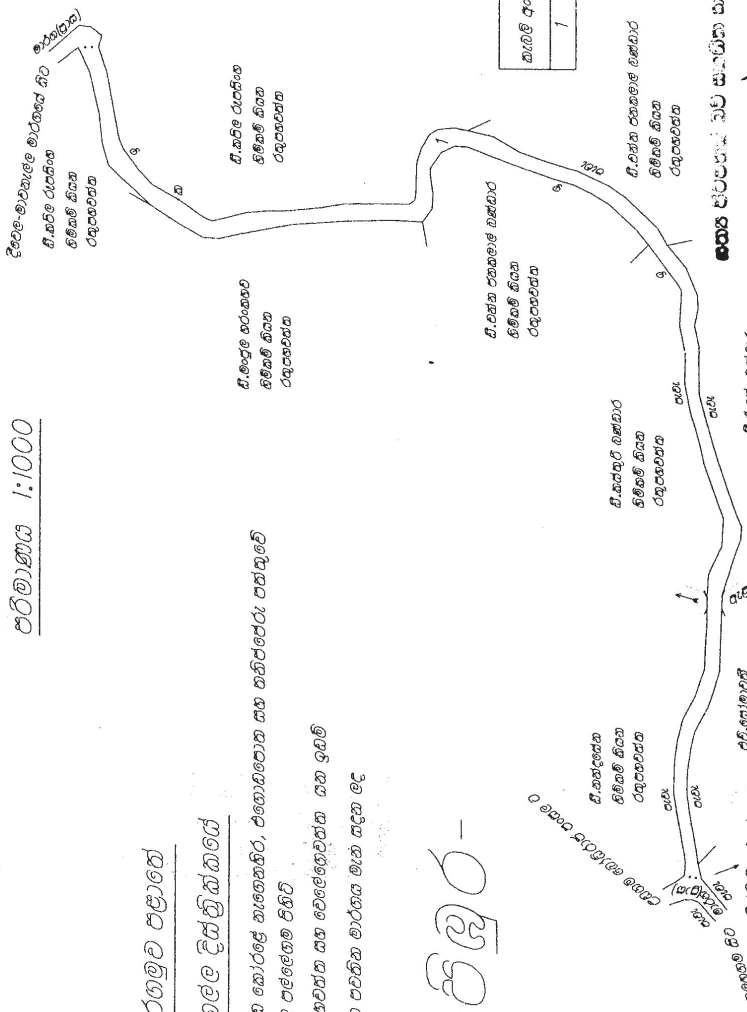
එම්.එම්.ආර්.ටී.කේ.සේරත්න,
 මෙහෙයම් නිලධාරී, තලේතිකරු,
 ජනාධි කොමසාරිස් සහ තක්සේරුකරු,
 විසඳවල, රඹුක්කන.

කතරගම පළාතේ

කැපවල දිස්ත්‍රික්කයේ

ගලහගම කොට්ඨේ නැගෙනහිර, ඊතොඩිතොත සහ තනිපසේරු පත්තුවේ
 දිවෙල පැළිලෙහම පිහිටි
 රතුපහවස්ස සහ වොලේගොවස්ස සහ ඉඩම්
 හරහා පවතින මාර්ගය මැන ගැනීමේදී

විස්තරය
 ඉ - ඉඳිරි
 ක - මැඩිම කණුව
 පැවැ - පැළඳුම් වැට
 මාර්ග(ප්‍රාග්) - මාර්ග(ප්‍රදේශීය සහ)



- පිඹුරු -

කැපවල අංකය	මාර්ගයේ වර්ග ප්‍රමාණය			දිග(මීටර)	පළමු(අඩි)
	අ	රූ	පට		
1	0.0876	0	34.63	284.0	408.08

2021-05-10
 ජිට්ටි මුම්.ආර්.ටී.කේ. සේරත්න
 මෙහෙයම් නිලධාරී, තලේතිකරු,
 ජනාධි කොමසාරිස් සහ තක්සේරුකරු,
 අංක 86/04, පැවැටි මාවත
 දඹුල්ල, රඹුක්කන.

පාද
 මුද්‍රාව
 අධ්‍යක්ෂ ජනරාල් ජනරාල් ජනරාල්

මිනිත ලද්දේ : 2021.04.03 වන දින

Name of the Road	:	The road from Dampelgoda Erabudupitiya to Kalugamuwapitiya road;
The road commences	:	The road from Alapalawala to Dampelgoda road;
The road end	:	Kalugamuwapitiye hena land is claiming of ownership of Mr. M. P. Gnanarathna;
Grama Niladari Division	:	48B Dampelgoda;
Length of Road	:	304m Width : 08 ft.

Names of the lands and their owners that lies to the right of the road from the start to the end

<i>Name</i>	<i>Name of the land</i>
1. Mr. M. P. Jayawardana	Siyambalawaththehena
2. Mr. M. Premakumara Karunarathna	Siyambalawaththehena
3. Mr. S. R. Ajith Sandaruwan Samarakoon	Siyambalawaththehena
4. Mr. M. P. Indika Damith Molligoda	Kalugamuwapitiye hena

Names of the lands and their owners that lies to the left of the road from the start to the end

<i>Name</i>	<i>Name of the land</i>
1. Mr. K. Upali Jayalath	Siyambalawaththehena
2. Mrs. M. P. Sunethra Kanthi	Siyambalawaththehena
3. Mr. M. P. Indika Damith Molligoda	Kalugamuwapitiye hena
4. Mr. Dharmasena	Kalugamuwapitiye hena
5. Mr. M. P. Indika Damith Molligoda	Kalugamuwapitiye hena

In accordance with the Plan No. 772/2020 dated 04.10.2020 of the authorized Surveyor Mr. H. M. R. T. K. Herath.

Name of the Road	:	The road Polambegoda Waththa by road;
The road commences	:	Polambegoda Waththa road;
The road end	:	The Polambegoda Waththa is claiming of ownership of Mr. G. Susantha Kumara;
Grama Niladari Division	:	46 A Godigamuwa;
Length of Road	:	89m Width : 08 ft.

Names of the lands and their owners that lies to the right of the road from the start to the end

<i>Name</i>	<i>Name of the land</i>
1. Mr. U. R. C. S. Kumara	Polambegodawaththa
2. Mr. J. K. Jayamangala	Polambegodawaththa
3. Mrs. B. G. Malani	Polambegodawaththa

Names of the lands and their owners that lies to the left of the road from the start to the end

<i>Name</i>	<i>Name of the land</i>
1. Mr. H. M. U. Lasanthathilaka	Polambegodawaththa (only the boundary limit surveyed and taken in this land)
2. Mr. U. Sumanasena	Polambegodawaththa
3. Mr. W. Gunarathna	Polambegodawaththa

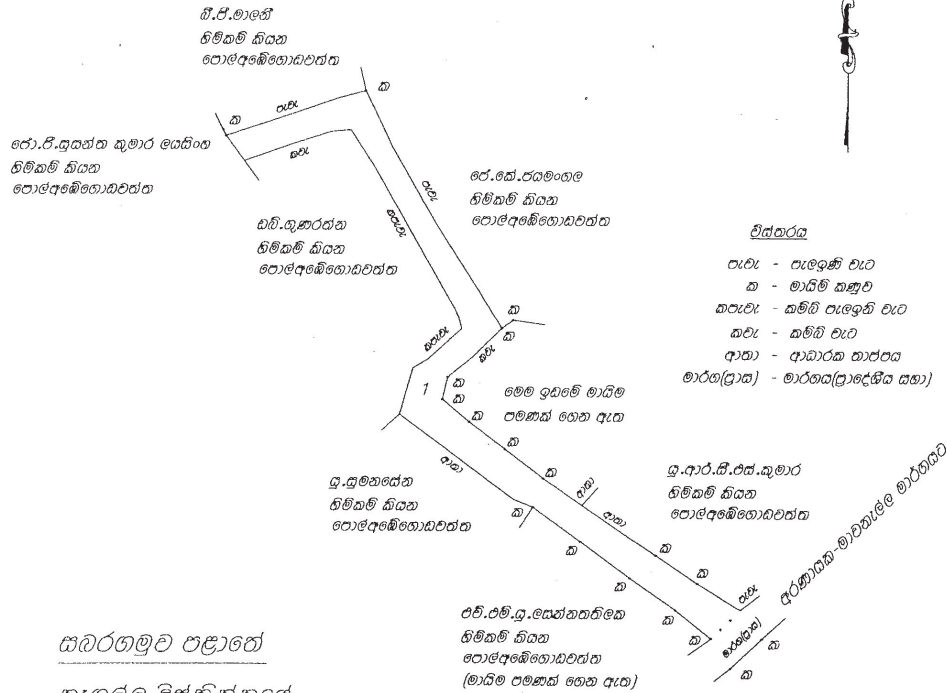
In accordance with the Plan No. 773/2020 dated 29.11.2020 of the authorized Surveyor Mr. H. M. R. T. K. Herath.

එච්.එම්.ආර්.ටී.කේ.සේරත්,
 බලධරයන් මිනිස්ථෝරු පලමිතිකරු,
 උසාවි කොමසාරිස් සහ තක්සේරුකරු,
 විත්තභූමි, රඹුක්කන.

පිඬුරු අංකය: 773/2020

පොළඹුණේගොඩවත්ත පාර අතුරු මාර්ගය

පරිමාණය 1:500



සබරගමුව පළාතේ

කැගලේ දිස්ත්‍රික්කයේ

ගලේබඩ කෝරළේ තුන්පළාත පත්තුවේ
 ගොඩගමුව ගමේ පිහිටි පොළඹුණේගොඩවත්ත
 යන ඉඩම් හරහා පවතින මාර්ගය මත සඳහා ලද

සත්‍ය පිටපතක් බව සහතික කරයි.

-පිඬුරු-

Pod
 ලේකම්
 ආරණ්‍යක පාරේශීය සභාව

කැමැති අංකය	මාර්ගයේ වර්ග ප්‍රමාණය				දිග(මීටර)	පළල(අඩි)	කිලෝමීටර කිරණ
	හෙක්ටයාර	අ	රූ	පර්			
1	0.0278	0	0	11.00	89.00	8	මාර්ගයේ පවතින පළල හෙතෙ ඇත.

2020-12-01

එච්.එම්.ආර්.ටී.කේ. සේරත්
 බලධරයන් මිනිස්ථෝරු පලමිතිකරු
 උසාවි කොමසාරිස් සහ තක්සේරුකරු
 අංක 86/04, ජයවිම මාවත
 දඹුල්ල, රඹුක්කන.

මහල දේපළ : 2020.11.29 වන දින

CHILAW URBAN COUNCIL

Budget Draft for the Year 2022

IT is hereby notified for General Public as per Rule 10.2 of the Urban Council Budget Compilation and Enforcement Rules that Drafted Budget Document of Chilaw Urban Council for the 2022 has been available for the inspection of General Public working hours from 05th October, 2021 to 13th October, 2021 (Except Government holidays and Sundays).

W. M. A. THUSHAN CHATHURANGA,
Chairman,
Chilaw Urban Council.

Office of Chilaw Urban Council,
Chilaw,
On 04th October, 2021.

10-119