

N.B.— Part IV (A) and IV(B) of the Gazette No.2,245 of 10.09.2021 were not published.



# ශ්‍රී ලංකා ප්‍රජාතාන්ත්‍රික සමාජවාදී ජනරජයේ ගැසට් පත්‍රය

## The Gazette of the Democratic Socialist Republic of Sri Lanka

අංක 2,246 - 2021 සැප්තැම්බර් මස 17 වැනි සිකුරාදා - 2021.09.17  
No. 2,246 - FRIDAY SEPTEMBER 17, 2021

(Published by Authority)

### PART IV (A) — PROVINCIAL COUNCILS

(Separate paging is given to each language of every Part in order that it may be filed separately)

	PAGE		PAGE
Proclamations, &c., by the Governors	...	Examinations, Results of Examinations, &c.	... 1049
Appointments, &c., by the Governors	...	Notices calling for Tenders	...
Other Appointments &c.	...	Sale of Articles, &c.	...
Provincial Councils Notifications	... 978	Sale of Toll and Other Rents	...
By-Laws	...	Miscellaneous Notices	...
Posts - Vacant	...		

- Note.**— (i) Youthful offenders (Training Schools) (Amendment) Bill was published as a supplement to the Part II of the *Gazette of the Democratic Socialist Republic of Sri Lanka* of September 10, 2021.
- (ii) Penal Code (Amendment) Bill was published as a supplement to the Part II of the *Gazette of the Democratic Socialist Republic of Sri Lanka* of September 10, 2021.

#### IMPORTANT NOTICE REGARDING ACCEPTANCE OF NOTICES FOR PUBLICATION IN THE WEEKLY “GAZETTE”

ATTENTION is drawn to the Notification appearing in the 1st week of every month, regarding the latest dates and times of acceptance of Notices for publication in the weekly *Gazettes*, at the end of every weekly *Gazette* of Democratic Socialist Republic of Sri Lanka.

All Notices to be published in the weekly *Gazettes* shall close at 12.00 noon of each Friday, two weeks before the date of publication. All Government Departments, Corporations, Boards, etc. are hereby advised that Notifications fixing closing dates and times of applications in respect of Post-Vacancies, Examinations, Tender Notices and dates and times of Auction Sales, etc. should be prepared by giving adequate time both from the date of despatch of notices to Govt. Press and from the date of publication, thereby enabling those interested in the contents of such notices to actively and positively participate please note that inquiries and complaints made in respect of corrections pertaining to notification will not be entertained after three months from the date of publication.

All notices to be published in the weekly *Gazettes* should reach Government Press two weeks before the date of publication *i.e.* notices for publication in the weekly *Gazette* of 08th October, 2021 should reach Government Press on or before 12.00 noon on 24th September, 2021.

**Electronic Transactions Act, No. 19 of 2006 - Section 9**

“Where any Act or enactment provides that any Proclamation, rule, regulation, order, by-law, notification or other matter shall be published in the Gazette, then such requirement shall be deemed to have been satisfied if such rule, regulation, order, by-law, notification or other matter is published in an electronic form of the Gazette.”

GANGANI LIYANAGE,  
Government Printer.

Department of Government Printing,  
Colombo 08,  
01st January, 2021

This Gazette can be downloaded from [www.documents.gov.lk](http://www.documents.gov.lk)



## Provincial Councils Notifications

### PRADESHIYA SABHA - UDUBADDAWA

#### Declaring as a Developed Area

BY Virtue of powers vested in me under Sub Section (1) of Section 134 of Pradeshiya Sabha Act, No. 15 of 1987, I, the Assistant Commissioner of Local Government in the Administrative District of Kurunegala, do hereby notify for public information that I have granted the approval for the following resolution which has been adopted under resolution No. 05-08 by the Pradeshiya Sabha Udubaddawa at the General Council held on 17th December, 2020 by virtue of powers vested in the Pradeshiya Sabha under the aforesaid Sub Section.

M. T. N. KARUNASENA,  
Assistant Commissioner of Local Government Kurunegala,  
Kurunegala District.

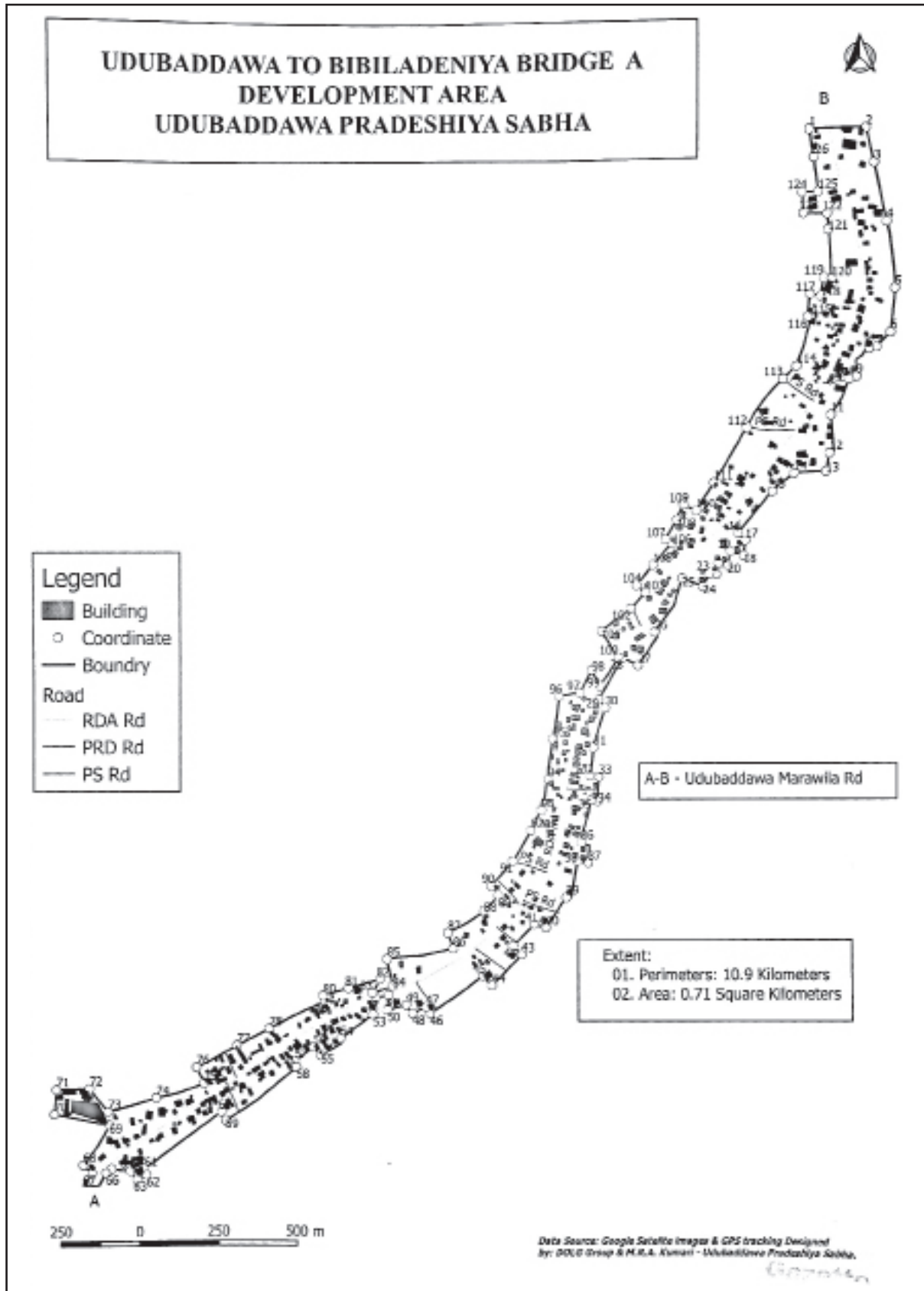
At the office of Assistant Commissioner of Local Government, Kurunegala,  
06th September, 2021.

#### RESOLUTION

Pradeshiya Sabha Udubaddawa has taken measures to expand services at the maximum level within the area within the area of authority of Pradeshiya Sabha Udubaddawa which is depicted and specified in the following map and schedule, by virtue of powers vested in the Pradeshiya Sabha under Section 134(1) of Pradeshiya Sabha Act, No. 15 of 1987, and Therefore, Pradeshiya Sabha Udubaddawa proposes that the said area should be adopted as a developed area and action should be taken to get the approval of the Assistant Commissioner of Local Government in Kurunegala District for the said adoption of resolution.

#### SCHEDULE

Boundaries of the map related to the developed area in extent of perimeter of Kilometers 10.9 and Square Kilometers 0.71 and in **Zone A from Udubaddawa to Bibiladeniya** situated within the area of authority of Pradeshiya Sabha Udubaddawa, are as per the following Schedule.



S/N.	Latitude	Longitude	Ownership
1	7.478137°	79.964985°	Rear boundary of the land including the land owned by Mr. Piyasiri Ekanayake
2	7.478117°	79.966532°	Thibbotuwa Temple Road belongs to Udubaddawa Pradeshiya Sabha
3	7.477146°	79.966742°	Rear boundary of the land including the land owned by Mrs. Ann Margret Fernando
4	7.475507°	79.967157°	Rear boundary of the land including the land owned by Mr. J.A. Ariyadasa
5	7.473713°	79.967416°	Rear boundary of the land including the land owned by Mr. H.P. Janaka Pushpa Kumara
6	7.472543°	79.967319°	Rear boundary of the land including the land owned by Mr. W.S. Tuder Fernando
7	7.472142°	79.966926°	Rear boundary of the land including the land owned by Mrs. E.P.Eresha Samanthi
8	7.472084°	79.966850°	Rear boundary of the land including the land owned by Mrs. E.P.Eresha Samanthi
9	7.471321°	79.966366°	Rear boundary of the land including the land owned by Mr. D.R.M. Tikiribanda
10	7.471256°	79.966177°	Warrior Gunadasa Mawatha belongs to Udubaddawa Pradeshiya Sabha
11	7.470273°	79.965674°	Rear boundary of the land including the land owned by Mrs. D.P. Podihamine
12	7.469204°	79.965597°	Rear boundary of the land including the land owned by Mrs. D.B.L. Nandani
13	7.468738°	79.965520°	Karawull Thalghapoththa Mawatha behind Karawulla Junior School belongs to Udubadda Pradeshiya Sabha
14	7.468668°	79.964632°	Rear boundary of the land including the land owned by Mr. M.D.P. Mahavithana
15	7.468158°	79.964010°	Rear boundary of the land including the land owned by Mr. D.B.W.Dassanayake
16	7.466983°	79.962996°	Rear boundary of the land including the land owned by Mr. V.B. Abeyesiri Ariyawansa
17	7.466875°	79.963218°	Rear boundary of the land including the land owned by Mrs. V.B. Dulsi Nona
18	7.466479°	79.963180°	Rear boundary of the land including the land owned by Mr.D.B. Jayasekara
19	7.466374°	79.962532°	Rear boundary of the land including the land owned by Mr. V.B. Anura Priyantha
20	7.466144°	79.962716°	Rear boundary of the land including the land owned by Mr. T.M. Lalantha

S/N.	Latitude	Longitude	Ownership
21	7.466161°	79.962462°	Rear boundary of the land including the land owned by Mr. T.M. Lalantha
22	7.465871°	79.962407°	Rear boundary of the land including the land owned by Mr. T.M. Lalantha
23	7.465881°	79.962190°	Rear boundary of the land including the land owned by Mr. T.M. Lalantha
24	7.465523°	79.962046°	Rear boundary of the land including the land owned by Mr. T.M. Lalantha
25	7.465723°	79.961427°	Paddy Filed
26	7.464162°	79.960652°	Rear boundary of the land including the land owned by Mr. D.M. Chandrasekara
27	7.463286°	79.960171°	Paddy Filed
28	7.463478°	79.959766°	Rear boundary of the land including the land owned by Mrs.H.M.Rupawathie
29	7.462341°	79.959019°	Paddy Filed
30	7.462063°	79.959203°	Rear boundary of the land including the land owned by Mrs. W. Ganga Sandarekha
31	7.460925°	79.958847°	Rear boundary of the land including the land owned by Mr. H.M.Indika Chandrawansa
32	7.460122°	79.958782°	Rear boundary of the land including the land belongs to the Department of Small Industries
33	7.460112°	79.959024°	Rear boundary of the land including the land belongs to the Department of Small Industries
34	7.459463°	79.959019°	Rear boundary of the land including the land owned by Mr. E.P. Senevirathne
35	7.459470°	79.958801°	Rear boundary of the land including the land owned by Mr. E.P. Senevirathne
36	7.458220°	79.958532°	Rear boundary of the land including the land owned by Mr. H.M. Abeyrathne
37	7.457657°	79.958741°	Rear boundary of the land including the land owned by Mrs. W.Wasantha Fernando
38	7.457668°	79.958450°	Rear boundary of the land including the land owned by Mrs. W.Wasantha Fernando
39	7.456731°	79.958142°	Rear boundary of the land including the land owned by Mr. H.M. Mahinda Chandrasiri
40	7.455834°	79.957512°	Rear boundary of the land including the land owned by Mr. H.M. Kushantha Kumara
41	7.455959°	79.957206°	Rear boundary of the land including the land owned by Mr. H.M. Kushantha Kumara

S/N.	Latitude	Longitude	Ownership
42	7.455331°	79.956546°	Rear boundary of the land including the land owned by Mr.Chandrika Kumara
43	7.455077°	79.956813°	Rear boundary of the land including the land owned by Mr. K.A. Ajith Kaluarachchi
44	7.454198°	79.955932°	Maliyadewa Maha Pirivena Bibiladeniya
45	7.454484°	79.955682°	Maliyadewa Maha Pirivena Bibiladeniya
46	7.453415°	79.954176°	Rear boundary of the land including the land owned by Mr. Bandula Hemasiri
47	7.453627°	79.954039°	Rear boundary of the land including the land owned by Mr. Bandula Hemasiri
48	7.453459°	79.953657°	Rear boundary of the land including the land owned by Mr. H.M. Kularathne
49	7.453672°	79.953502°	Rear boundary of the land including the land owned by Mr. H. M. Kularathne
50	7.453514°	79.952986°	Paddy Filed
51	7.453961°	79.952909°	Paddy Filed
52	7.453879°	79.952594°	Paddy Filed
53	7.453408°	79.952506°	Paddy Filed
54	7.452709°	79.951529°	Rear boundary of the land including the land owned by Mr. G.K.S. Jayalath
55	7.452224°	79.950973°	Rear boundary of the land including the land owned by Mr. L.T.Ajith
56	7.452503°	79.950785°	Rear boundary of the land including the land owned by Mr. R.A. Premalatha Menike
57	7.452027°	79.950184°	Rear boundary of the land including the land owned by Mr. H.M. Gunathilake
58	7.451938°	79.950252°	Rear boundary of the land including the land owned by Mr. H.M. Gunathilake
59	7.450433°	79.948225°	Rear boundary of the land including the land owned by Mr. H.P. Sajith Premasiri
60	7.450670°	79.948125°	Rear boundary of the land including the land owned by Mr. H.P. Sajith Premasiri
61	7.449085°	79.945890°	Gunananda Primary Vidyalaya Bibiladeniya
62	7.448952°	79.945974°	Paddy Filed

S/N.	Latitude	Longitude	Ownership
63	7.448808°	79.945706°	Gunananda Primary Vidyalaya Bibiladeniya
64	7.449045°	79.945506°	Gunananda Primary Vidyalaya Bibiladeniya
65	7.449028°	79.945104°	Gunananda Primary Vidyalaya Bibiladeniya
66	7.449094°	79.944903°	Paddy Filed
67	7.448945°	79.944434°	Rear boundary of the land including the land owned by Mr. R.M.Sanjaya Rajapaksha
68	7.449182°	79.944156°	Rear boundary of the land including the land owned by Mr. R.M.Sanjaya Rajapaksha
69	7.450319°	79.944918°	Gunananda Primary Vidyalaya Bibiladeniya
70	7.450612°	79.943331°	Gunananda Primary Vidyalaya Bibiladeniya
71	7.451285°	79.943403°	Gunananda Primary Vidyalaya Bibiladeniya
72	7.451340°	79.944348°	Gunananda Primary Vidyalaya Bibiladeniya
73	7.450698°	79.944868°	Gunananda Primary Vidyalaya Bibiladeniya
74	7.451087°	79.946293°	Rear boundary of the land including the land owned by Mr. H.C.N.S.D. Pathirana
75	7.451497°	79.947601°	Rear boundary of the land including the land owned by Mr. W.P. Jayathilake
76	7.451950°	79.947392°	Rear boundary of the land including the land owned by Mr. W.P. Jayathilake
77	7.452546°	79.948556°	Rear boundary of the land including the land belongs to Bibiladeniya Sanasa Society
78	7.453057°	79.949581°	Rear boundary of the land including the land owned by Mr. R.M.W.W. Senerath
79	7.453779°	79.951081°	Ladani Children's Home belongs to Catholic Bishop Company
80	7.453942°	79.951043°	Ladani Children's Home belongs to Catholic Bishop Company
81	7.454149°	79.951781°	Samagi Mawatha belongs to Udubaddawa Pradeshiya Sabha
82	7.454418°	79.952688°	Paddy Filed

S/N.	Latitude	Longitude	Ownership
83	7.454008°	79.952473°	Paddy Filed
84	7.454162°	79.953021°	Paddy Filed
85	7.454956°	79.952856°	Rear boundary of the land including the land owned by Mr. H.G.N. Jayarathne
86	7.455269°	79.954824°	Rear boundary of the land including the land owned by Mr. P.M. Nimal Dissanayake
87	7.455694°	79.954694°	Rear boundary of the land including the land owned by Mr. P.M. Nimal Dissanayake
88	7.456275°	79.955654°	Rear boundary of the land including the land owned by Mrs. Manjula
89	7.456770°	79.956121°	Rear boundary of the land including the land owned by Mr. P. Somarathne
90	7.457001°	79.955926°	Rear boundary of the land including the land owned by Mr. Manoj
91	7.457701°	79.956550°	Wepitiya Cemetery Road belongs to Udubaddawa Pradeshiya Sabha
92	7.459127°	79.957358°	Rear boundary of the land including the land owned by Mr. Mariya Austin Fernando
93	7.459141°	79.957367°	Rear boundary of the land including the land owned by Mr. K.A. Shelton Emmanuwel
94	7.460050°	79.957524°	Rear boundary of the land including the land owned by Mr. H.M.I. Ajith Kumara
95	7.461148°	79.957699°	Rear boundary of the land including the land owned by Mr. H.M.A. Jayarathne
96	7.462387°	79.957899°	Rear boundary of the land including the land owned by Mr. H.M.Senevirathne
97	7.462494°	79.958435°	We Pitiya Mawatha belongs to Udubaddawa Pradeshiya Sabha
98	7.463124°	79.958820°	Paddy Filed
99	7.462670°	79.959076°	Paddy Filed
100	7.463460°	79.959615°	Paddy Filed
101	7.464250°	79.959115°	Paddy Filed



S/N.	Latitude	Longitude	Ownership
102	7.464884°	79.959977°	Udubaddawa Newakada Road belongs to Udubaddawa Pradeshiya Sabha
103	7.465304°	79.960350°	Rear boundary of the land including the land owned by Mr. W.B. Kariyawasam
104	7.465528°	79.960128°	Rear boundary of the land including the land owned by Mr. W.B. Kariyawasam
105	7.466070°	79.960551°	Rear boundary of the land including the land owned by Mrs. V.B. Kusalawathie
106	7.466749°	79.961097°	Rear boundary of the land including the land owned by Mr. Bhanu Buddhika Gonapala
107	7.466831°	79.960947°	Rear boundary of the land including the land owned by Mr. Bhanu Buddhika Gonapala
108	7.467340°	79.961234°	Rear boundary of the land including the land owned by Mrs. V B Chithrani
109	7.467785°	79.961471°	Rear boundary of the land including the land owned by Mrs. V B Chithrani
110	7.467607°	79.961828°	Rear boundary of the land including the land owned by Mr. V.B. Chaminda Vajira Kumara
111	7.468400°	79.962341°	Land where Community Hall belongs to Udubaddawa Divisional Secretariat is located
112	7.469975°	79.963309°	Newakada Road belongs to Udubaddawa Pradeshiya Sabha
113	7.471285°	79.964276°	Gemunupura Mawatha belongs to Udubaddawa Pradeshiya Sabha
114	7.471611°	79.964635°	Rear boundary of the land including the land owned by Mr. B.M. Premasiri Gamini
115	7.472998°	79.965078°	Rear boundary of the land including the land owned by Mr. W.Mathiv Clement Fernando
116	7.473005°	79.964966°	Rear boundary of the land including the land owned by Mr. W.Mathiv Clement Fernando
117	7.473626°	79.965043°	Rear boundary of the land including the land owned by Mr. Nilantha Alwis
118	7.473567°	79.965332°	Rear boundary of the land including the land owned by Mr. Nilantha Alwis
119	7.474085°	79.965426°	Rear boundary of the land including the land owned by Mr. Nilantha Alwis
120	7.474036°	79.965618°	Rear boundary of the land including the land owned by Mr. Nilantha Alwis

S/N.	Latitude	Longitude	Ownership
121	7.475389°	79.965519°	Rear boundary of the land including the land owned by Mrs. Windya Jayasekara
122	7.475807°	79.965469°	Rear boundary of the land including the land owned by Mr. M. Ranaweera
123	7.475820°	79.964838°	Rear boundary of the land including the land owned by Mr. Tissa Perera
124	7.476401°	79.964778°	Rear boundary of the land including the land owned by Mr. Tissa Perera
125	7.476398°	79.965216°	Rear boundary of the land including the land owned by Mr. Tissa Perera
126	7.477344°	79.965083°	Rear boundary of the land including the land owned by Mr. E.M. Ranaweera

09-102

## PRADESHIYA SABHA - UDUBADDAWA

### Declaring as a Developed Area

By Virtue of powers vested in me under Sub section (1) of Section 134 of Pradeshiya Sabha Act, No. 15 of 1987, I, the Assistant Commissioner of Local Government in the Administrative District of Kurunegala, do hereby notify for public information that I have granted the approval for the following resolution which has been adopted under resolution No. 05-08 by the Pradeshiya Sabha Udubaddawa at the General Council held on 17th December, 2020 by virtue of powers vested in the Pradeshiya Sabha under the aforesaid Sub section.

M. T. N. KARUNASENA,  
Assistant Commissioner of Local Government Kurunegala,  
Kurunegala District.

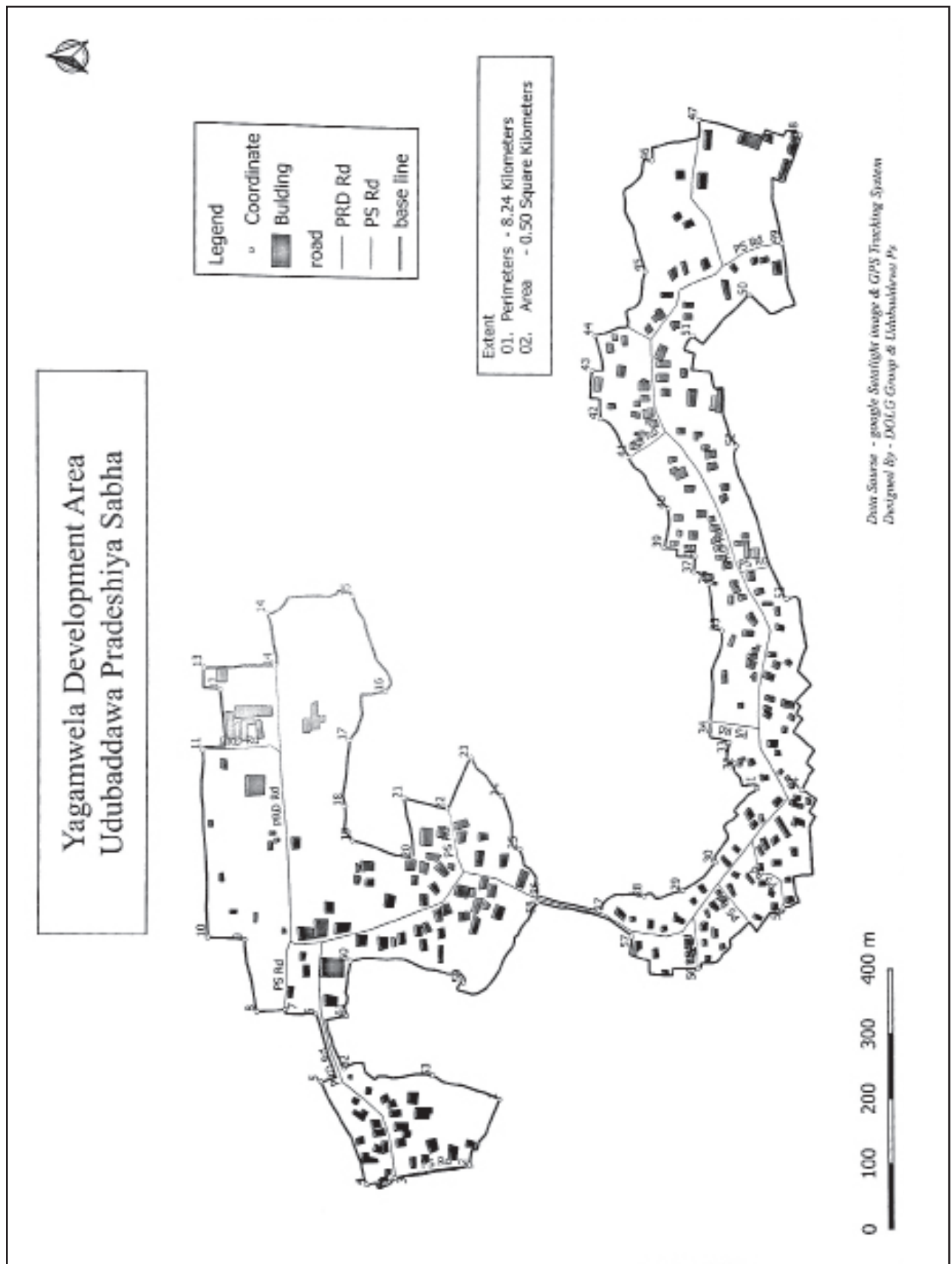
At the office of Assistant Commissioner of Local Government, Kurunegala,  
06th September, 2021.

### RESOLUTION

Pradeshiya Sabha Udubaddawa has taken measures to expand services at the maximum level within the area within the area of authority of Pradeshiya Sabha Udubaddawa which is depicted and specified in the following map and schedule, by virtue of powers vested in the Pradeshiya Sabha under Section 134(1) of Pradeshiya Sabha Act, No. 15 of 1987, and Therefore, Pradeshiya Sabha Udubaddawa proposes that the said area should be adopted as a developed area and action should be taken to get the approval of the Assistant Commissioner of Local Government in Kurunegala District for the said adoption of resolution.

### Schedule

Boundaries of the map related to the developed area in extent of perimeter of Kilometers 8.24 and Square Kilometers 0.50 and in **Yagamwela Zone** situated within the area of authority of Pradeshiya Sabha Udubaddawa, are as per the following Schedule.



S/N	Latitude	Longitude	Ownership
1	7.506789°	79.936338°	Rear boundary of the land including the land owned by Mr. Abdul Waabu
2	7.507235°	79.935366°	Road near the old Pradeshiya Sabha Udubaddawa
3	7.508313°	79.935185°	Road near the old Pradeshiya Sabha Udubaddawa
4	7.508765°	79.935064°	Rear boundary of the land including the land owned by Mr. A.H.M. Nazeer
5	7.509456°	79.936574°	Rear boundary of the land including the land owned by Mr. Ewappuhamy
6	7.509538°	79.937573°	Rear boundary of the land including the land owned by Mr. K.P. Selvarathnam
7	7.509995°	79.937628°	Road near Yagamwela Conference Hall Marakkalamulla
8	7.510436°	79.937595°	Rear boundary of the land including the land owned by Mr. Ampas
9	7.510621°	79.938660°	Rear boundary of the land including the land owned by Mr. R.A. Harshana Sampath
10	7.511160°	79.938682°	Rear boundary of the land including the land owned by Mr. Harshana Sampath
11	7.511269°	79.941433°	Road near the house of Mr. Chandima Randeniya
12	7.511026°	79.942366°	Rear boundary of the land including the land belongs to Thawalla school
13	7.510184°	79.942723°	Rear boundary of the land including the land belongs to Thawalla school
14	7.510307°	79.943486°	Road near Dhammaloka Vidyalaya Thawalla
15	7.509047°	79.943759°	Rear boundary of the land including the land owned by Mr. R.A.Charitha Ruwan
16	7.508524°	79.942339°	Rear boundary of the land including the land owned by Mr. R.A.Charitha Ruwan
17	7.509069°	79.941470°	Rear boundary of the land including the land owned by Mr. R.A.Charitha Ruwan
18	7.509125°	79.940637°	Rear boundary of the land including the land owned by Mr. R.A.Charitha Ruwan
19	7.508990°	79.940127°	Rear boundary of the land including the land owned by Mr. A.A.E. Ariyaratne
20	7.508101°	79.939885°	Rear boundary of the land including the land owned by Mr. M.M.Adanpillei
21	7.508243°	79.940771°	Rear boundary of the land including the land owned by Mr. M.P.M. Saliman
22	7.507590°	79.940620°	Road near the house of Mr. M.I.M. Maharush
23	7.507237°	79.941375°	Rear boundary of the land including the land owned by Mr. M.I.M.Maharush

S/N	Latitude	Longitude	Ownership
24	7.506777°	79.940804°	Rear boundary of the land including the land owned by Mr. A.S.M. Muzadi
25	7.506510°	79.940021°	Rear boundary of the land including the land owned by Mr. A.S.M. Muzadi
26	7.506279°	79.939356°	Road near the house of Mr. Mohomad Wais, Yagamwela
27	7.505291°	79.939104°	Rear boundary of the land including the land owned by Mr. M.S. Mohomad Wais
28	7.504634°	79.939324°	Rear boundary of the land including the land owned by Mr. M.S. Mohomad Wais
29	7.504047°	79.939417°	Rear boundary of the land including the land owned by Mr. Abdul Hameed
30	7.503552°	79.939846°	Rear boundary of the land including the land owned by Mr. A.K. Rauf
31	7.502908°	79.940947°	Rear boundary of the land including the land owned by Mr. H.M. Fawsiya
32	7.503272°	79.941323°	Rear boundary of the land including the land owned by Mr. R. Kalin Rauman
33	7.503361°	79.941638°	Rear boundary of the land including the land owned by Mr. M.S.M. Wais
34	7.503635°	79.941901°	Road near the house of Mr. Yusub
35	7.503464°	79.943295°	Rear boundary of the land including the land owned by Mrs. M.L. Noor Naima
36	7.503686°	79.944003°	Rear boundary of the land including the land owned by Mrs. S.H. Jaseema
37	7.503894°	79.944179°	Rear boundary of the land including the land owned by Mr. A.H.M. Rauf
38	7.503878°	79.944389°	Rear boundary of the land including the land owned by Mr. A.H.M. Rauf
39	7.504347°	79.944520°	Rear boundary of the land including the land owned by Mr. I.L. Nihaldin
40	7.504297°	79.945112°	Rear boundary of the land including the land owned by Mr. I.L. Nihaldin
41	7.504885°	79.945855°	Rear boundary of the land including the land owned by Mr. S.A.L. Kapoor
42	7.505326°	79.946421°	Rear boundary of the land including the land owned by Mr. I.S. Seinal Webbe

S/N	Latitude	Longitude	Ownership
43	7.505443°	79.947134°	Rear boundary of the land including the land owned by Mr. Lafir
44	7.505415°	79.947660°	Rear boundary of the land including the land owned by Mr. M.I.M.Abdulla
45	7.504656°	79.948620°	Rear boundary of the land including the land owned by Mr. S.M.Masoor
46	7.504571°	79.950244°	Rear boundary of the land including the land owned by Mrs. Siththi Umma
47	7.503875°	79.950834°	Road near Ceylon Islam Indrast Triution Society, Diwurumpola
48	7.502343°	79.950603°	Ceylon Islam Indrast Triution Society Limited
49	7.502613°	79.949042°	Vehicle Repairing Center owned by Mr. Jayantha
50	7.503079°	79.948284°	Rear boundary of the land including the land owned by Mr. Nisthar
51	7.503938°	79.947653°	Rear boundary of the land including the land owned by Mr. N.P. Maharroof
52	7.503242°	79.946048°	Rear boundary of the land including the land owned by Mr. M.I. Nilapdin
53	7.502483°	79.943786°	Rear boundary of the land including the land owned by Mr.M.C. Kajidin
54	7.502232°	79.940940°	Road near the house of Mr. Deen
55	7.502519°	79.939185°	Road near the house of Mrs. Sakariya , Othegama
56	7.503779°	79.938282°	Road near the old church
57	7.504800°	79.938750°	Rear boundary of the land owned by Mr. S.M.Salawudeen
58	7.506223°	79.939229°	Rear boundary of the land including the land owned by Mr. A.L.M. Salam
59	7.507314°	79.938069°	Rear boundary of the land including the land owned by Mrs. K.H.L. Umma
60	7.509033°	79.938357°	Rear boundary of the land including the land owned by Mr. Selvarathnam

S/N	Latitude	longitude	Ownership
61	7.509088°	79.937546°	Rear boundary of the land including the land owned by Mr. S.M.Mazoor
62	7.509110°	79.936789°	Rear boundary of the land including the land owned by Mrs. U.L. Seinathumma
63	7.507796°	79.936676°	Rear boundary of the land including the land owned by Mrs. U.L. Seinathumma

09-103

## PRADESHIYA SABHA - UDUBADDAWA

### Declaring as a Developed Area

By Virtue of powers vested in me under Sub section (1) of Section 134 of Pradeshiya Sabha Act, No. 15 of 1987, I, the Assistant Commissioner of Local Government in the Administrative District of Kurunegala, do hereby notify for public information that I have granted the approval for the following resolution which has been adopted under resolution No. 05-08 by the Pradeshiya Sabha Udubaddawa at the General Council held on 17th December, 2020 by virtue of powers vested in the Pradeshiya Sabha under the aforesaid Sub section.

M. T. N. KARUNASENA,

Assistant Commissioner of Local Government Kurunegala,  
Kurunegala District.

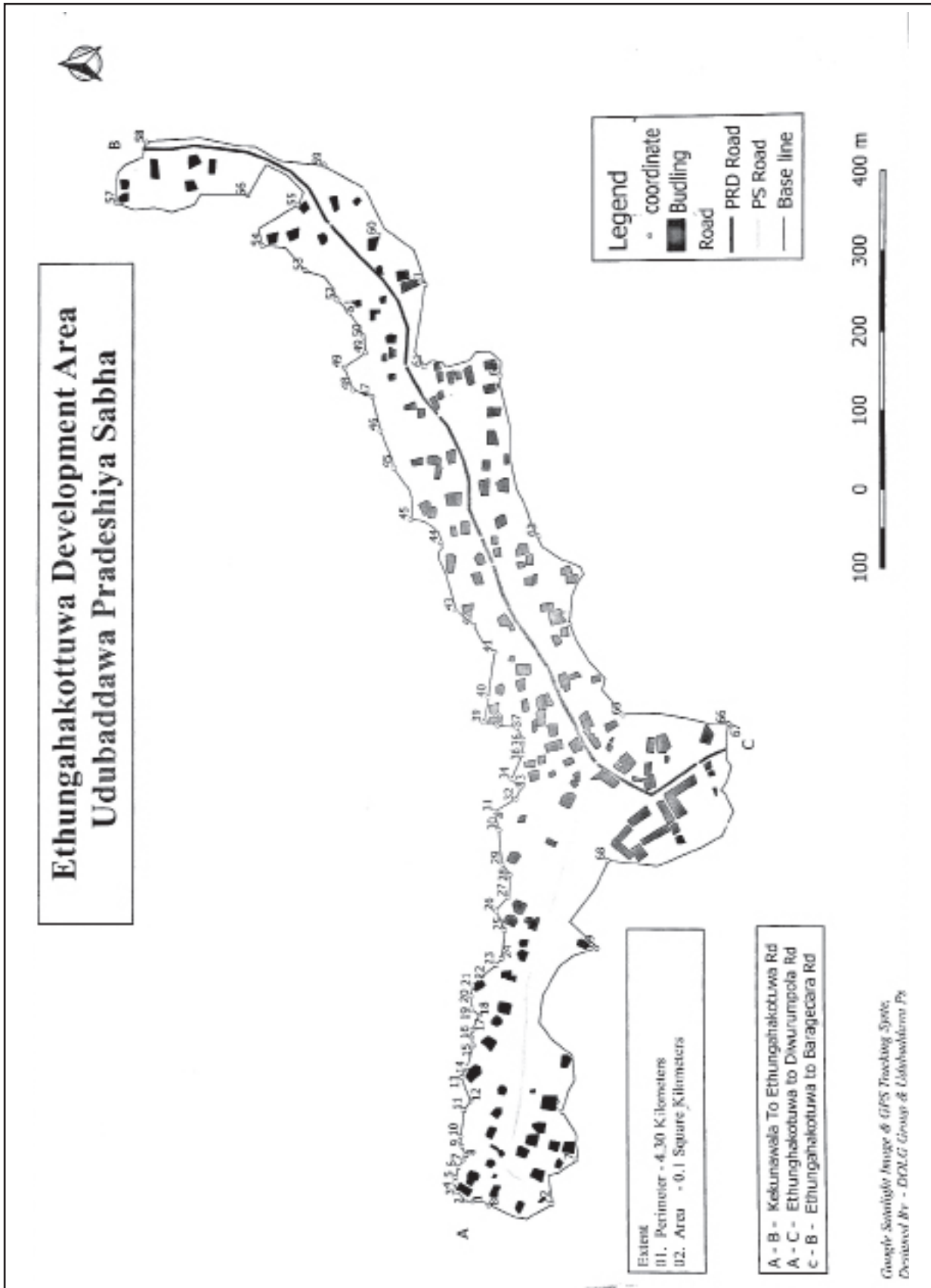
At the office of Assistant Commissioner of Local Government, Kurunegala,  
06th September, 2021.

### RESOLUTION

Pradeshiya Sabha Udubaddawa has taken measures to expand services at the maximum level within the area within the area of authority of Pradeshiya Sabha Udubaddawa which is depicted and specified in the following map and schedule, by virtue of powers vested in the Pradeshiya Sabha under Section 134(1) of Pradeshiya Sabha Act, No. 15 of 1987, and Therefore, Pradeshiya Sabha Udubaddawa proposes that the said area should be adopted as a developed area and action should be taken to get the approval of the Assistant Commissioner of Local Government in Kurunegala District for the said adoption of resolution.

### SCHEDULE

Boundaries of the map related to the developed area in extent of perimeter of Kilometers 4.30 and Square Kilometers 0.1 in **Ethungahakotuwa Zone** situated within the area of authority of Pradeshiya Sabha Udubaddawa, are as per the following Schedule.





S/N	Latitude	longitude	Boundary description
1.	7.518928°	79.964653°	Rear boundary of the land including the land owned by Mr. Nimal
2.	7.518999°	79.964652°	Rear boundary of the land including the land owned by Mr. A.M. Wasantha Adhikari
3.	7.519111°	79.964746°	Rear boundary of the land including the land where the timber mill owned by D.M. Wilbert
4.	7.519150°	79.964855°	Rear boundary of the land including the land where the timber mill owned by D.M. Wilbert
5.	7.519145°	79.964911°	Rear boundary of the land including the land where the timber mill owned by D.M. Wilbert
6.	7.519105°	79.965026°	Rear boundary of the land including the land owned by Mrs. A.A. Siriyalatha
7.	7.519051°	79.965110°	Rear boundary of the land including the land owned by Mrs. A. A. Siriyalatha
8.	7.519005°	79.965157°	Road near the house of Mr .Gamini Dayawansha
9.	7.519050°	79.965257°	Rear boundary of the land including the land owned by Mr.A.A. Satharasinghe
10.	7.519074°	79.965380°	Rear boundary of the land including the land owned by Mr.A.A. Satharasinghe
11.	7.519018°	79.965681°	Rear boundary of the land including the land owned by Mr.A.A. Satharasinghe
12.	7.518944°	79.965781°	Rear boundary of the land including the land owned by Mr.A.A. Ariyaratne
13.	7.519080°	79.966103°	Rear boundary of the land including the land owned by Mr.M.S.M. Haleem
14.	7.518962°	79.966239°	Rear boundary of the land including the land owned by Mr. M.S.M. Haleem
15.	7.518921°	79.966381°	Rear boundary of the land including the land owned by Mr. Abdul Naveed
16.	7.518945°	79.966437°	Rear boundary of the land including the land owned by Mr. Abdul Navid
17.	7.518926°	79.966578°	Rear boundary of the land including the land owned by Mr. Abdul Navid
18.	7.518802°	79.966831°	Rear boundary of the land including the land owned by Mr. A.S.M. Gawais
19.	7.518956°	79.966949°	Rear boundary of the land including the land owned by Mr. M.I. Siyad
20.	7.518959°	79.967087°	Rear boundary of the land including the land owned by Mr. M.I. Siyad
21.	7.518832°	79.967235°	Rear boundary of the land including the land owned by Mr. M.I. Siyad
22.	7.518832°	79.967236°	Road near the house of Mr. M.I. Siyad
23.	7.518665°	79.967326°	Rear boundary of the land including the land owned by Mrs. D.L. Kusumawathie

S/N	Latitude	longitude	Boundary description
24.	7.518581°	79.967494°	Rear boundary of the land including the land owned by Mr. M.C. Abdul Wathi
25.	7.518558°	79.967713°	Rear boundary of the land including the land owned by Mr. M.C. Abdul Wathi
26.	7.518669°	79.967942°	Rear boundary of the land including the land owned by Mr. M.I. Thiyas
27.	7.518508°	79.968109°	Rear boundary of the land including the land owned by Mr. M.I. Thiyas
28.	7.518501°	79.968354°	Rear boundary of the land including the land owned by Mr. Savisul
29.	7.518591°	79.968477°	Rear boundary of the land including the land owned by Mr. Savisul
30.	7.518636°	79.968863°	Rear boundary of the land including the land belongs to Divisional Secretariat
31.	7.518692°	79.969076°	Rear boundary of the land including the land belongs to Divisional Secretariat
32.	7.518442°	79.969231°	Road near the land belongs to Divisional Secretariat
33.	7.518383°	79.969370°	Rear boundary of the land including the land owned by Mr. M.R.M. Murthi
34.	7.518495°	79.969460°	Rear boundary of the land including the land owned by Mr. M.R.M. Murthi
35.	7.518369°	79.969759°	Rear boundary of the land including the land owned by Mr. Rizvi
36.	7.518359°	79.969917°	Rear boundary of the land including the land owned by Mr. M.R.M. Gaiz
37.	7.518439°	79.970062°	Rear boundary of the land including the land owned by Mr. M.R.M. Gaiz
38.	7.518656°	79.970070°	Road near the house of Mr. A.H.E. Hasriya
39.	7.518826°	79.970115°	Rear boundary of the land including the land owned by Mr. Rilwan
40.	7.518764°	79.970409°	Road near the poultry Food Shop owned by Mr. Rilva.
41.	7.518708°	79.970937°	Rear boundary of the land including the land owned by Mr. M.I.M. Mathsoor
42.	7.518947°	79.971253°	Rear boundary of the land including the land owned by Mrs. Pawul Shamid Jemila Umma
43.	7.519159°	79.971427°	Rear boundary of the land including the land owned by Mrs. Pawul Shamid Jemila Umma
44.	7.519376°	79.972079°	Road near the pre school of Mrs. S.H.M.U. Fakura
45.	7.519909°	79.973091°	Rear boundary of the land including the land owned by Mr. S.H.Pir Mohammad
46.	7.520081°	79.973553°	Rear boundary of the land including the land owned by Mr. S.L. Hilvi

S/N	Latitude	longitude	Boundary description
47.	7.520161°	79.973905°	Rear boundary of the land including the land owned by Mr. M.J. Hazeem
48.	7.520383°	79.973975°	Rear boundary of the land including the land owned by Mr. E.A.Jayarathne
49.	7.520488°	79.974251°	Road near the house of Mr. E.A. Jayarathne
50.	7.520253°	79.974594°	Rear boundary of the land including the land owned by Mr. E.A. Jayarathne
51.	7.520427°	79.974875°	Rear boundary of the land including the land owned by Mr. J.A. Achini Dimathi
52.	7.520690°	79.975275°	Rear boundary of the land including the land belongs to Multi Purpose Society
53.	7.520925°	79.975339°	Rear boundary of the land including the land belongs to Multi Purpose Society
54.	7.521416°	79.975644°	Rear boundary of the land including the land owned by Mr. M.T. Bonipas Mallawa
55.	7.521023°	79.976129°	Rear boundary of the land including the land owned by Mrs. E.A.Agnas Thotha
56.	7.521568°	79.976197°	Rear boundary of the land including the land owned by Mrs. K.P. Chandralatha
57.	7.523126°	79.976327°	Rear boundary of the land including the land owned by Mr. S.S.A. Leelawathie
58.	7.522916°	79.976897°	Rear boundary of the land including the land owned by Mr. E.A. Rewan Wensis
59.	7.520277°	79.976221°	Road near the house of Mr. E.A. Reman
60.	7.520088°	79.975784°	Rear boundary of the land including the land owned by Mrs. P. Lalitha Padmini
61.	7.519564°	79.974248°	Rear boundary of the land including the land owned by Mr. K. A. Anil Subhasinghe
62.	7.519564°	79.974248°	Rear boundary of the land including the land owned by Mrs. Jemila Umma
63.	7.517648°	79.971845°	Rear boundary of the land including the land owned by Mr. I. L.A. Najur
64.	7 517725°	79.971078°	Road near the house of Mr. I. L. M. Sharibu
65.	7 517192°	79.970240°	Rear boundary of the land including the land owned by Mr. M.L.M. Hal Ajim
66.	7.515951°	79.970089°	Rear boundary of the land including the land owned by Mr. A.R.Thalina
67.	7.516034°	79.969122°	Rear boundary of the land including the land owned by Mr. T .L. M. Hasim

S/N	Latitude	longitude	Boundary description
68.	7.517330°	79.968542°	Rear boundary of the land including the land belongs to Mosque
69.	7.517459°	79.967531°	Road near Jayantha Papadam Institute
70.	7.517889°	79.965641°	Rear boundary of the land including the land belongs to Moor School
71.	7.517763°	79.965288°	Rear boundary of the land including the land belongs to Chairman Al-Masjdulle Timber Mill
72.	7.517994°	79.964676°	Rear boundary of the land including the land owned by Mr.U.L.Marusuk
73.	7.518698°	79.964600°	Rear boundary of the land including the land owned by Mr.M.C. Umma Sakariya

09-104

## PRADESHIYA SABHA - UDUBADDAWA

### Declaring as a Developed Area

By Virtue of powers vested in me under Sub section (1) of Section 134 of Pradeshiya Sabha Act, No. 15 of 1987, I, the Assistant Commissioner of Local Government in the Administrative District of Kurunegala, do hereby notify for public information that I have granted the approval for the following resolution which has been adopted under resolution No. 05-08 by the Pradeshiya Sabha Udubaddawa at the General Council held on 17th December, 2020 by virtue of powers vested in the Pradeshiya Sabha under the aforesaid Sub section.

M. T. N. KARUNASENA,

Assistant Commissioner of Local Government Kurunegala,  
Kurunegala District.

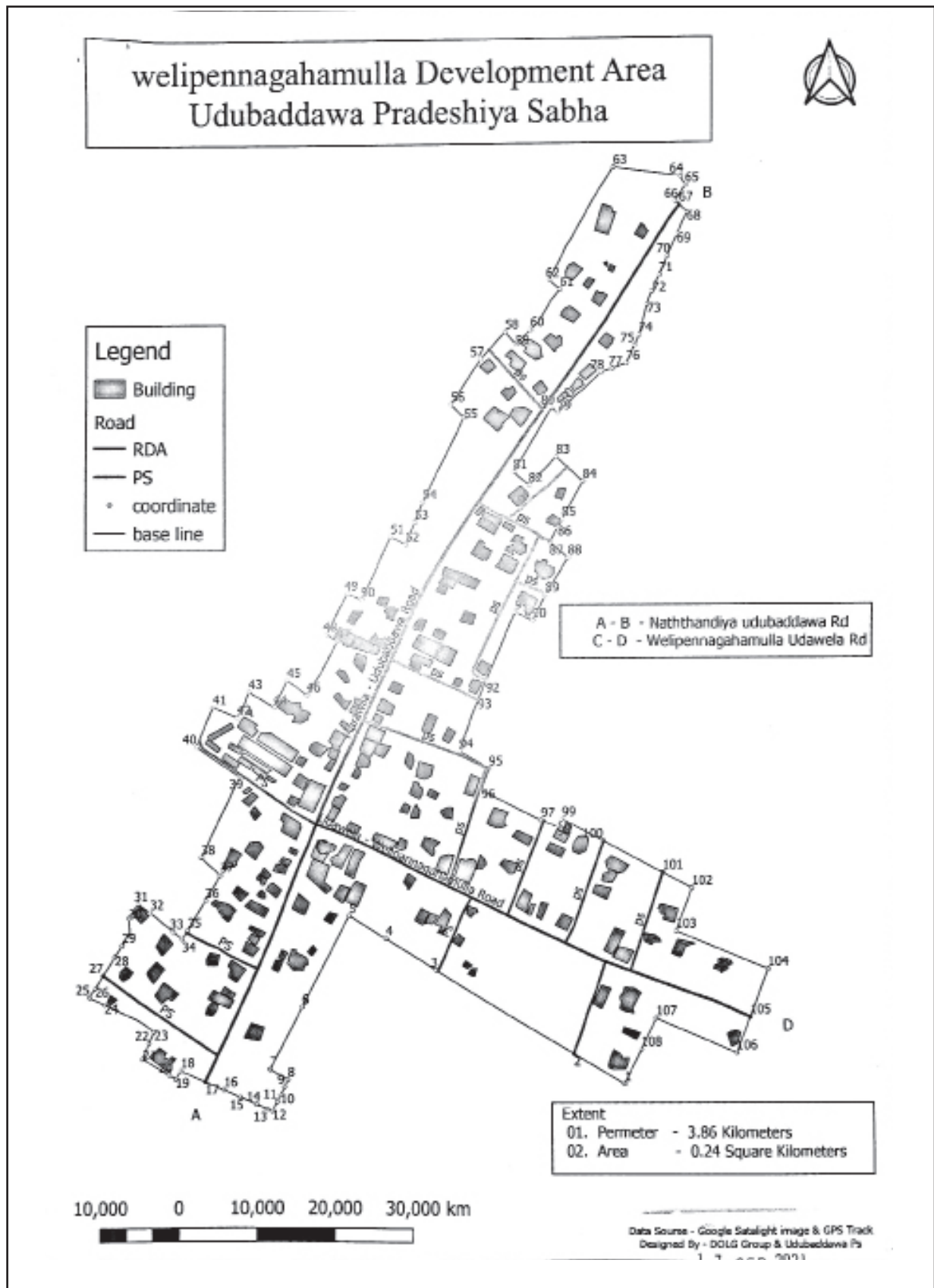
At the office of Assistant Commissioner of Local Government, Kurunegala,  
06th September, 2021.

### RESOLUTION

Pradeshiya Sabha Udubaddawa has taken measures to expand services at the maximum level within the area within the area of authority of Pradeshiya Sabha Udubaddawa which is depicted and specified in the following map and schedule, by virtue of powers vested in the Pradeshiya Sabha under Section 134(1) of Pradeshiya Sabha Act, No. 15 of 1987, and Therefore, Pradeshiya Sabha Udubaddawa proposes that the said area should be adopted as a developed area and action should be taken to get the approval of the Assistant Commissioner of Local Government in Kurunegala District for the said adoption of resolution.

### SCHEDULE

Boundaries of the map related to the developed area in extent of perimeter of Kilometers 3.86 and Square Kilometers 0.24 in **Welipennagahamulla Zone** situated within the area of authority of Pradeshiya Sabha Udubaddawa, are as per the following Schedule.



S/N	Latitude	Longitude	Ownership
01	7.429086°	79.930678°	Rear boundary of the land owned by Mr. W.P. Nandana Kumara
02	7.429367°	79.930183°	Makandura Road, Kumbukgahamulla Road
03	7.430165°	79.928821°	Rear boundary of the land owned by Mr. P.A.S.A Perera
04	7.430465°	79.928327°	Rear boundary of the land owned by Mr. Hemantha Alahakoon
05	7.430686°	79.927962°	Rear boundary of the land owned by Mr. W.A. Wijerathne
06	7.429825°	79.927510°	Rear boundary of the land owned by Mr. S.Sandanayake
07	7.429221°	79.927194°	Rear boundary of the land owned by Mr. N.A.Dharmasena
08	7.429124°	79.927370°	Rear boundary of the land owned by Mr. N.A.Dharmasena
09	7.429055°	79.927337°	Rear boundary of the land owned by Mr. N.A.Dharmasena
10	7.428979°	79.927298°	Rear boundary of the land owned by Mr. N.A.Dharmasena
11	7.428909°	79.927263°	Rear boundary of the land owned by Mr. N.A.Dharmasena
12	7.428824°	79.927221°	Rear boundary of the land owned by Mr. N.A.Dharmasena
13	7.428847°	79.927169°	Western boundary of the land owned by Mr. N.A.Dharmasena
14	7.428888°	79.927070°	Western boundary of the land owned by Mr. N.A.Dharmasena
15	7.428961°	79.926904°	Western boundary of the land owned by Mr. N.A.Dharmasena
16	7.429030°	79.926744°	Rear boundary of the land owned by Mr. N.A.Dharmasena
17	7.429108°	79.926561°	Welipennagahamulla - Naththandiya Road
18	7.429213°	79.926316°	Rear boundary of the land owned by Mr. J.L. Ariyaratne
19	7.429135°	79.926268°	Rear boundary of the land owned by Mr. J.L. Ariyaratne
20	7.429169°	79.926209°	Rear boundary of the land owned by Mr. J.L. Ariyaratne
21	7.429324°	79.925941°	Rear boundary of the land owned by Mr. J.L. Ariyaratne
22	7.429470°	79.926003°	Rear boundary of the land owned by Mr. Udayanga Dilip Kumara
23	7.429583°	79.926054°	Rear boundary of the land owned by Mr. Udayanga Dilip Kumara
24	7.429841°	79.925558°	Rear boundary of the land owned by Mr. Udayanga Dilip Kumara
25	7.429906°	79.925413°	Rear boundary of the land owned by Mrs. Ramani Sriyalatha
26	7.429996°	79.925471°	Rear boundary of the land owned by Mrs.S.R.W.M. Geetha Dilhani Sathkumara
27	7.430109°	79.925545°	Rear boundary of the land owned by Mrs.S.R.W.M. Geetha Dilhani Sathkumara

S/N	Latitude	Longitude	Ownership
28	7.430288°	79.925659°	Rear boundary of the land owned by Mrs.S.R.W.M. Geetha Dilhani Sathkumara
29	7.430395°	79.925728°	Rear boundary of the land owned by Mr. K.A. Nandasena
30	7.430678°	79.925792°	Rear boundary of the land owned by Mr. K.A. Nandasena
31	7.430799°	79.925886°	Rear boundary of the land owned by Mr. K.A. Nandasena
32	7.430716°	79.926001°	Rear boundary of the land owned by Mr. K.A. Nandasena
33	7.430536°	79.926230°	Rear boundary of the land owned by Mr. W.P.Low
34	7.430464°	79.926322°	Rear boundary of the land owned by Mr. D. Sarath Mahinda
35	7.430542°	79.926371°	Rear boundary of the land owned by Mr. D. Sarath Mahinda
36	7.430829°	79.926544°	Rear boundary of the land owned by Mr. Wijesinghe
37	7.431074°	79.926692°	Rear boundary of the weekly Fair Welipennagahamulla belongs to Udubaddawa Pradeshiya Sabha
38	7.431245°	79.926504°	Rear boundary of the weekly Fair Welipennagahamulla belongs to Udubaddawa Pradeshiya Sabha
39	7.432023°	79.926879°	Rear boundary of the weekly Fair Welipennagahamulla belongs to Udubaddawa Pradeshiya Sabha
40	7.432309°	79.926451°	Pharmacy owned by Mrs. Dhammika Bandara Alahakoon
41	7.432693°	79.926610°	Rear boundary of the weekly Fair Welipennagahamulla belongs to Udubaddawa Pradeshiya Sabha
42	7.432594°	79.926854°	Rear boundary of the weekly Fair Welipennagahamulla belongs to Udubaddawa Pradeshiya Sabha
43	7.432840°	79.926962°	Rear boundary of the weekly Fair Welipennagahamulla belongs to Udubaddawa Pradeshiya Sabha
44	7.432693°	79.927211°	Rear boundary of the weekly Fair Welipennagahamulla belongs to Udubaddawa Pradeshiya Sabha
45	7.432951°	79.927342°	Rear boundary of the land owned by Mrs. J.A. Padmalatha
46	7.432812°	79.927535°	Rear boundary of the land owned by Mrs. J.A. Padmalatha
47	7.433326°	79.927835°	Rear boundary of the land owned by Mr. J.A. Nelson Appuhamy
48	7.433393°	79.927732°	Rear boundary of the land owned by Mr. J.A. Nelson Appuhamy
49	7.433792°	79.927939°	Rear boundary of the land owned by Mr. P.M.Pinthu
50	7.433727°	79.928073°	Rear boundary of the land owned by Mr. P.M.Pinthu
51	7.434338°	79.928357°	Rear boundary of the land owned by Mr. P.M.Pinthu
52	7.434261°	79.928508°	Rear boundary of the land owned by Mr. P.M.Pinthu

S/N	Latitude	Longitude	Ownership
53	7.434477°	79.928596°	Rear boundary of the land owned by Mr. P.M.Pinthu
54	7.434678°	79.928682°	Rear boundary of the land owned by Mr. P.M.Pinthu
55	7.435484°	79.929081°	Rear boundary of the land owned by Mr. P.M.Pinthu
56	7.435605°	79.928956°	Rear boundary of the land owned by Mr. P.M.Pinthu
57	7.436046°	79.929249°	Rear boundary of the land owned by Mr. P.M.Pinthu
58	7.436299°	79.929486°	Rear boundary of the land owned by Mr. W.Peter Fernando
59	7.436182°	79.929590°	Rear boundary of the land owned by Mr. W.Peter Fernando
60	7.436316°	79.929729°	Rear boundary of the land owned by Mrs. R.I.lorin Renuka
61	7.436710°	79.930028°	Rear boundary of the land owned by Mr. R.Rodger Bazil Fernando
62	7.436792°	79.929921°	Rear boundary of the land owned by Mr. R.Rodger Bazil Fernando
63	7.437877°	79.930545°	Rear boundary of the land owned by Mrs. H.K. Padmalatha
64	7.437792°	79.931199°	Rear boundary of the land owned by Mrs. H.K. Padmalatha
65	7.437704°	79.931250°	Rear boundary of the land owned by Mrs. H.K. Padmalatha
66	7.437553°	79.931155°	Rear boundary of the land owned by Mrs. H.K. Padmalatha
67	7.437518°	79.931193°	Udubaddawa Welipenna Road
68	7.437446°	79.931269°	Paddy Field
69	7.437235°	79.931172°	Paddy Field
70	7.437025°	79.931076°	Rear boundary of the land owned by Mr. J.A. Ranjith Anura
71	7.436847°	79.930997°	Rear boundary of the land owned by Mrs. R. Rita Sarojini
72	7.436693°	79.930933°	Rear boundary of the land owned by Mrs. R. Rita Sarojini
73	7.436564°	79.930884°	Rear boundary of the land owned by Mrs.H. Elsebeth Dabare
74	7.436268°	79.930802°	Rear boundary of the land owned by Mrs.H. Elsebeth Dabare
75	7.436175°	79.930760°	Rear boundary of the land owned by Mrs.H. Elsebeth Dabare
76	7.436000°	79.930679°	Rear boundary of the land owned by Mrs.H. Elsebeth Dabare
77	7.435951°	79.930542°	Rear boundary of the land owned by Mrs.H. Elsebeth Dabare
78	7.435913°	79.930432°	Rear boundary of the land owned by Mrs.H. Elsebeth Dabare
79	7.435531°	79.930005°	Rear boundary of the land owned by Mrs.H. Elsebeth Dabare
80	7.435579°	79.929944°	Rear boundary of the land owned by Mr. R.A.Rose Priyanthi
81	7.434963°	79.929571°	Rear boundary of the land owned by Mr. R.A.Rose Priyanthi



S/N	Latitude	Longitude	Ownership
82	7.434831°	79.929724°	Rear boundary of the land owned by Mr. R.A.Rose Priyanthi
83	7.435106°	79.929991°	Rear boundary of the Children Park belongs to Udubaddawa Pradeshiya Sabha
84	7.434870°	79.930254°	Rear boundary of the Children Park belongs to Udubaddawa Pradeshiya Sabha
85	7.434505°	79.930053°	Rear boundary of the Children Park belongs to Udubaddawa Pradeshiya Sabha
86	7.434428°	79.930011°	Rear boundary including the land owned by Mr. H.K. Ilangarathne
87	7.434279°	79.929930°	Hotel Paradise Mawatha
88	7.434133°	79.930110°	Rear boundary of the land owned by Mr. D.M.Samaranayake
89	7.433765°	79.929889°	Rear boundary of the land owned by Mr. Ariyadasa
90	7.433525°	79.929767°	Rear boundary of the land including the land owned by Mr. Densil Ivon Fernando
91	7.433608°	79.929591°	Rear boundary of the Weekly Fair owned by Udubaddawa Pradeshiya Sabha.
92	7.432953°	79.929308°	Rear boundary of the land owned by Mr. D.M. Samaranayake
93	7.432760°	79.929230°	Rear boundary of the land including the land owned by Mr. Fansis
94	7.432264°	79.929051°	Rear boundary of the land including the land owned by Mr. Thilakasiri
95	7.432099°	79.929339°	Rear boundary of the land including the land owned by Mr. W.M. Wasantha Pushpa Kumara
96	7.431889°	79.929266°	Rear boundary of the land including the land owned by Mr. M.A.P. Marasinghe
97	7.431607°	79.929837°	Rear boundary of the land including the land owned by Mr. H.A.J.R. Hettiarachchi
98	7.431538°	79.930017°	Rear boundary of the land including the land owned by Mr. Sarath
99	7.431610°	79.930059°	Rear boundary of the land including the land owned by Mr. Dhammika Alahakoon
100	7.431397°	79.930472°	Rear boundary of the land including the land owned by Mr. Mahinda
101	7.431096°	79.931053°	Rear boundary of the land including the land owned by Mr.Perera
102	7.430948°	79.931339°	Rear boundary of the land including the land owned by Mrs. Swarna
103	7.430534°	79.931180°	Rear boundary of the land including the land owned by Mrs. B.A.Premalatha
104	7.430173°	79.932086°	Rear boundary of the land including the land owned by Mr.W.Ajith Senerath Botheju

S/N	Latitude	Longitude	Ownership
105	7.429722°	79.931908°	Udawela - Welipennagahamulla Main Road
106	7.429381°	79.931774°	Rear boundary of the land including the land owned by Mr. R.M.Dayarathne
107	7.429703°	79.930987°	Rear boundary of the land including the land owned by Mr. Keerthri
108	7.429409°	79.930840°	Rear boundary of the land including the land owned by Mr. Keerthri

09-105

## PRADESHIYA SABHA - UDUBADDAWA

### Declaring as a Developed Area

By Virtue of powers vested in me under Sub Section (1) of Section 134 of Pradeshiya Sabha Act, No. 15 of 1987, I, the Assistant Commissioner of Local Government in the Administrative District of Kurunegala, do hereby notify for public information that I have granted the approval for the following resolution which has been adopted under resolution No. 05-08 by the Pradeshiya Sabha Udubaddawa at the General Council held on 17th Decemebr, 2020 by virtue of powers vested in the Pradeshiya Sabha under the aforesaid Sub Section.

M. T. N. KARUNASENA,

Assistant Commissioner of Local Government Kurunegala,  
Kurunegala District.

At the office of Assistant Commissioner of Local Government, Kurunegala,  
06th September, 2021.

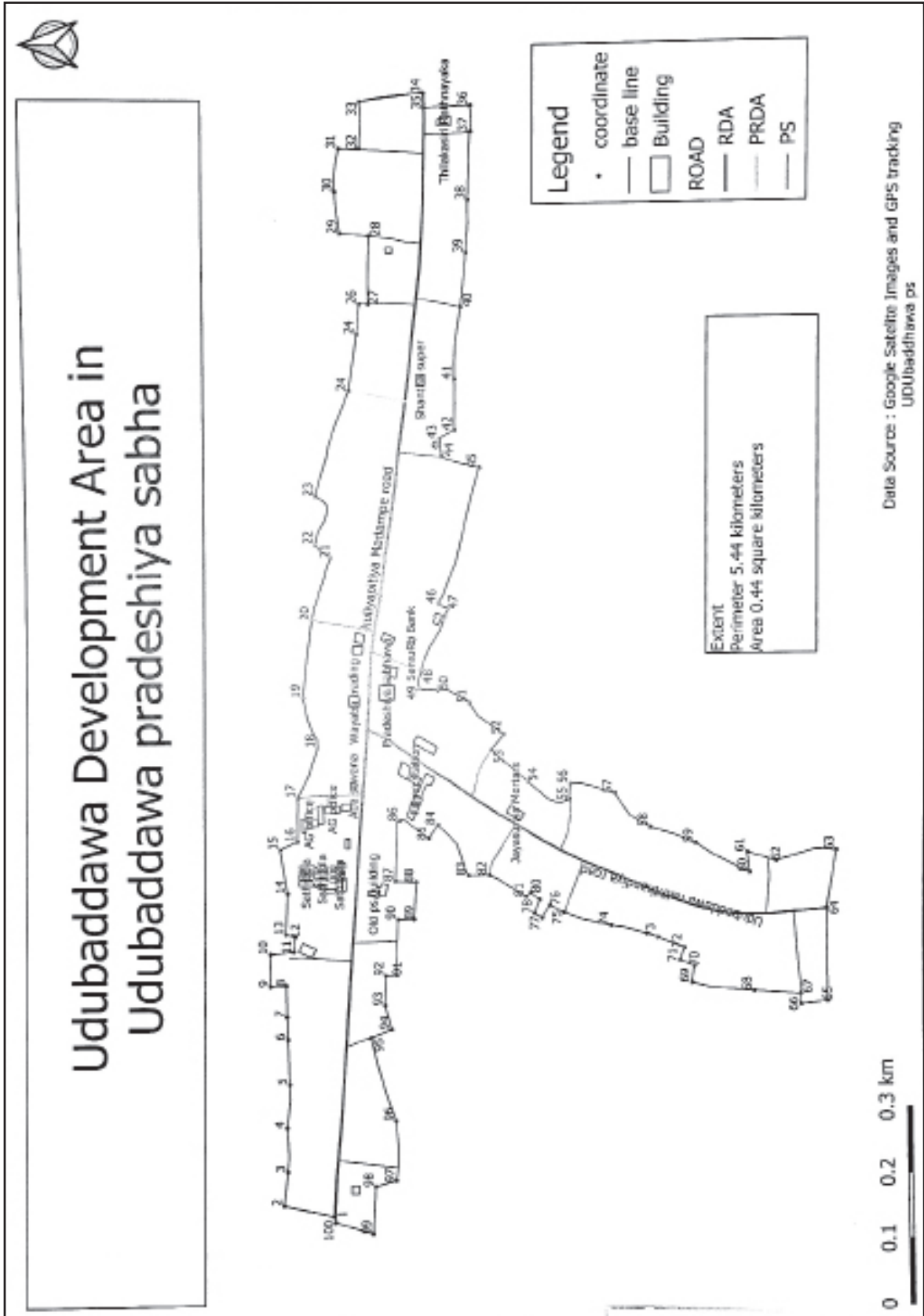
### RESOLUTION

Pradeshiya Sabha Udubaddawa has taken measures to expand services at the maximum level within the area within the area of authority of Pradeshiya Sabha Udubaddawa which is depicted and specified in the following map and schedule, by virtue of powers vested in the Pradeshiya Sabha under Section 134(1) of Pradeshiya Sabha Act, No. 15 of 1987, and

Therefore, Pradeshiya Sabha Udubaddawa proposes that the said area should be adopted as a developed area and action should be taken to get the approval of the Assistant Commissioner of Local Government in Kurunegala District for the said adoption of resolution.

### SCHEDULE

Boundaries of the map related to the developed area in extent of perimeter of Kilometers 5.44 and Square Kilometers 0.44 in **Udubaddawa** situated within the area of authority of Pradeshiya Sabha Udubaddawa, are as per the following Schedule.



S/N	Latitude	longitude	Ownership
Coordinate boundaries from 01-100			
1	7.485384°	79.961198°	Naththandiya Kuliypitiya Road near the house of Mrs. S.G.Frankli Krishantha Silvera
2	7.486059°	79.961358°	Rear boundary of the land including the land owned by Mr. H.M. Chaminda Bandara He rath
3	7.486011°	79.961842°	Rear boundary of the land including the land owned by Mr. K.D. Premadasa
4	7.485954°	79.962532°	Rear boundary of the land including the land owned by Mr. K.D. Blanis
5	7.485984°	79.963092°	Rear boundary of the land including the blocked out land belongs to Ceylon Bank House Company
6	7.486014°	79.963711°	Rear boundary of the land including the land owned by Mr. E.P. Ranbanda
7	7.486049°	79.964042°	Rear boundary of the land including the land owned by Mr. R.D. Ranbanda
8	7.486075°	79.964418°	Rear boundary of the land including the land owned by Mr. W.C. Fernando
9	7.486290°	79.964474°	Rear boundary of the land including the land owned by Mr. W.E. Fernando
10	7.486276°	79.964845°	Rear boundary of the land including the land owned by Mr. W.C. Fernando
11	7.485998°	79.964890°	Rear boundary of the Public Sports Ground belongs to Udubaddawa Pradeshiya Sabha
12	7.485943°	79.965114°	Rear boundary of the Public Sports Ground belongs to Udubaddawa Pradeshiya Sabha
13	7.486091°	79.965138°	Rear boundary of the Public Sports Ground belongs to Udubaddawa Pradeshiya Sabha
14	7.486052°	79.965812°	Rear boundary of the Weekly Fair belongs to Udubaddawa Pradeshiya Sabha
15	7.486134°	79.966383°	Rear boundary of the Weekly Fair belongs to Udubaddawa Pradeshiya Sabha
16	7.486007°	79.966455°	Rear boundary of the land including the land belongs to the Divisional Secretariat
17	7.485950°	79.967057°	Rear boundary of the land including the land belongs to the Divisional Secretariat
18	7.485629°	79.967803°	Rear boundary of the land including the land owned by Mr. H.M. Chaminda Laksman
19	7.485816°	79.968453°	Rear boundary of the land including the land owned by Mr. M.A.Noman Shelan
20	7.485671°	79.969522°	Rear boundary of the land including the land owned by Mr. P.M. Karunaratne
21	7.485442°	79.970430°	Rear boundary of the land including the land owned by Mrs. Ivon Hetti Arachchi
22	7.485653°	79.970619°	Rear boundary of the land including the land owned by Mr. H.M. Gunathilake
23	7.485685°	79.971211°	Rear boundary of the land including the land owned by Mr. H.M. Gunathilake
24	7.485129°	79.972770°	Rear boundary of the land including the land owned by Mrs. H.M. Gunawathie
25	7.485072°	79.973529°	Rear boundary of the land including the land owned by Mr. C. Merceline Fernando
26	7.485036°	79.973966°	Rear boundary of the land including the land owned by Mrs. K. Anusha Kumari
27	7.484901°	79.973964°	Rear boundary of the land including the land owned by Mr. K. Nila Rohini
28	7.484880°	79.974862°	Rear boundary of the land including the land owned by Mrs. k. Somawathie

S/N	Latitude	Longitude	Ownership
29	7.485305°	79.974915°	Rear boundary of the land including the land belongs to Catholic Church
30	7.485290°	79.975501°	Rear boundary of the land including the land belongs to Catholic Church
31	7.485275°	79.976045°	Rear boundary of the land including the land of the Johanadath School belongs to Divisional Educational Office Udubaddawa
32	7.485051°	79.976045°	Rear boundary of the land including the land of the Johanadath School belongs to Divisional Educational Office Udubaddawa
33	7.485030°	79.976638°	Rear boundary of the land including the land belongs to C.C. Weaving Institute
34	7.484119°	79.976862°	Thailand Temple Road near C.C. Weaving Institute
35	7.484108°	79.976612°	Main Road in front of the house of Mrs. P.A. Lilawathie
36	7.483575°	79.976659°	Rear boundary of the Catholic Cemetery belongs to Johanadath Church
37	7.483562°	79.976335°	Rear boundary of the land including the land owned by Mr. B.A.D.E.L. Balachandra
38	7.483499°	79.975403°	Rear boundary of the land including the land owned by Mrs. Piyasili Chandrasekara
39	7.483505°	79.974680°	Rear boundary of the land including the land owned by Mr. W.M. Piyathilake
40	7.483577°	79.973891°	Rear boundary of the land including the land owned by Mrs. Jenny Amarasinghe
41	7.483652°	79.972941°	Rear boundary of the land including the land owned by Mrs. S.M. Lakshmi Niranjala
42	7.483737°	79.972118°	Rear boundary of the land including the land owned by Mr. Ananda Herath
43	7.483835°	79.972083°	Rear boundary of the land including the land owned by Mr. W.N. Senevirathne
44	7.483881°	79.971857°	Road near the house of Mr. W.N. Senevirathne
45	7.483502°	79.971756°	Road near the house of Mrs. J.A.D. Sureka Kumari
46	7.483961°	79.969717°	Rear boundary of the land including the land owned by Mrs. J.A.D. Sureka Kumari Kumari
47	7.483772°	79.969636°	Rear boundary of the land including the land owned by Mr. L.U.A. Gamini
48	7.484044°	79.968815°	Road near the house of Mr. K.K. Donald Hilari
49	7.484201°	79.968543°	Rear boundary of the land including the land owned by Mr. Abhayasiri Herath
50	7.483877°	79.968361°	Rear boundary of the land including the land where Multi Purpose Cooperative Building
51	7.483472°	79.968249°	Rear boundary of the land including the land owned by Mr. M.Piyasena Perera
52	7.482922°	79.967990°	Day Care Center belongs to Divisional Secretariat
53	7.483053°	79.967793°	Road in front of Sarvodaya Development Bank
54	7.482540°	79.967427°	Rear boundary of the land including the land owned by Mr. R.P. Saroj Priyadarshana
55	7.481961°	79.967080°	Road near the land of Mr. R.P. Saroj Priyadarshana
56	7.481968°	79.967297°	Rear boundary of the land including the land owned by Mr. L.U.A. Jayasekara
57	7.481513°	79.967031°	Rear boundary of the land including the land owned by Mr. Nevil Peris
58	7.480767°	79.966651°	Rear boundary of the land including the land owned by Mr. A.N. Liyanage
59	7.480233°	79.966350°	Rear boundary of the land including the land owned by Mrs. Indra Padmalatha

S/N	Latitude	Longitude	Ownership
60	7.479398°	79.966096°	Rear boundary of the land including the land owned by Mr. D.N.D. Mannapperuma
61	7.479440°	79.966360°	Rear boundary of the land including the land belongs to Assessment Limit of Access Lanka Company
62	7.478932°	79.966295°	Rear boundary of the land including the land owned by Mrs. Premawathie Jayaweera
63	7.478159°	79.966329°	Warrior Thushara Mawatha
64	7.478296°	79.965474°	Road in front of the garden of Chandrasiri Ekanayake
65	7.478363°	79.964288°	Rear boundary of the land including the land owned by Mr. Piyasiri Ekanayake
66	7.478701°	79.964192°	Rear boundary of the land including the land owned by Mr. Piyasiri Ekanayake
67	7.478706°	79.964411°	Road near the house owned by Mr. Piyasiri Ekanayake
68	7.479384°	79.964306°	Rear boundary of the land including the land owned by Mr. E.P. Kularathne
69	7.480274°	79.964404°	Rear boundary of the land including the land owned by Mr. E.P. Kularathne
70	7.480214°	79.964667°	Rear boundary of the land including the land owned by Mrs. R.A. Baby Nona
71	7.480505°	79.964711°	Rear boundary of the land including the land owned by Mrs. R.A. Baby Nona
72	7.480438°	79.964923°	Rear boundary of the land including the land owned by Mrs. R.A. Baby Nona
73	7.480733°	79.965052°	Rear boundary of the land including the land owned by Mr. K.A.M. Kulasinghe
74	7.481391°	79.965231°	Rear boundary of the land including the land owned by Mr. R.N. Perera
75	7.482065°	79.965434°	Road near the house of Mr. K. Thomas Perera
76	7.482271°	79.965542°	Rear boundary of the land including the land owned by Mrs. K. Hemakanthi
77	7.482340°	79.965401°	Rear boundary of the land including the land owned by Mr. R. Kulasooriya
78	7.482493°	79.965501°	Rear boundary of the land including the land owned by Mr. R. Kulasooriya
79	7.482384°	79.965719°	Rear boundary of the land including the land owned by Mr. Upali Chandrasiri
80	7.482503°	79.965801°	Rear boundary of the land including the land owned by Mr. K.D. Samaneris
81	7.482602°	79.965652°	Rear boundary of the land including the land owned by Mr. S.A.Emalin
82	7.483172°	79.965885°	End of the Assessment limit of Karambahena Graveyard Road
83	7.483525°	79.965941°	Rear boundary of the land including the land owned by Mr. K.Somathilake Perera
84	7.483972°	79.966649°	Rear boundary of the land belongs to Sri Lanka Transport Board
85	7.484119°	79.966513°	Rear boundary of the land belongs to Sri Lanka Transport Board
86	7.484472°	79.966746°	Rear boundary of the Filling Station belongs to Multi Purpose Cooperative Society Udubaddawa
87	7.484508°	79.965907°	Rear boundary of Indrarama Temple
88	7.484251°	79.965912°	Rear boundary of Udubaddawa Pradeshiya Sabha
89	7.484259°	79.965376°	Rear boundary of the land including the land owned by Mr. K.A. Rathnayake
90	7.484478°	79.965345°	Rear boundary of the land including the land owned by Mr. K.A. Rathnayake
91	7.484488°	79.964619°	Rear boundary of the land including the land owned by Mr. W. Austin Fernado

S/N	Latitude	Longitude	Ownership
92	7.484653°	79.964588°	Rear boundary of the land including the land owned by Mr. Charlis Signgno
93	7.484650°	79.964124°	Rear boundary of the land including the land owned by Mr. P.W. Ranasinghe
94	7.484525°	79.963914°	Rear boundary of the land including the land owned by Mr. P.W. Ranasinghe
95	7.484909°	79.963719°	Rear boundary of the land including the land owned by Mrs. A.A. Podimenike
96	7.484515°	79.962463°	Rear boundary of the land including the land owned by Mr. P.H. Wijerathne
97	7.484436°	79.961722°	Road near the house of Mr. J.K. Keerthi Rathne
98	7.484825°	79.961614°	Rear boundary of the land including the land owned by Mr. Nimal Jayasiri
99	7.484833°	79.961152°	Rear boundary of the land including the land owned by Mr. Nimal Jayasiri
100	7.485392°	79.961085°	Madampe - Kuliypitiya Main Road in front of the house of Mr. Nimal Jayasiri

09-106

## PRADESHIYA SABHA - UDUBADDAWA

### Declaring as a Developed Area

By Virtue of powers vested in me under Sub section (1) of Section 134 of Pradeshiya Sabha Act, No. 15 of 1987, I, the Assistant Commissioner of Local Government in the Administrative District of Kurunegala, do hereby notify for public information that I have granted the approval for the following resolution which has been adopted under resolution No. 05-08 by the Pradeshiya Sabha Udubaddawa at the General Council held on 17th December, 2020 by virtue of powers vested in the Pradeshiya Sabha under the aforesaid Sub Section.

M. T. N. KARUNASENA,

Assistant Commissioner of Local Government Kurunegala,  
Kurunegala District.


At the office of Assistant Commissioner of Local Government, Kurunegala,  
06th September, 2021.

### RESOLUTION

Pradeshiya Sabha Udubaddawa has taken measures to expand services at the maximum level within the area within the area of authority of Pradeshiya Sabha Udubaddawa which is depicted and specified in the following map and schedule, by virtue of powers vested in the Pradeshiya Sabha under Section 134(1) of Pradeshiya Sabha Act, No. 15 of 1987, and Therefore, Pradeshiya Sabha Udubaddawa proposes that the said area should be adopted as a developed area and action should be taken to get the approval of the Assistant Commissioner of Local Government in Kurunegala District for the said adoption of resolution.

### SCHEDULE

Boundaries of the developed area in extent of perimeter of Kilometers 5.31 and Square Kilometers 0.32 in **Zone B from Bibiladeniya Bridge to Welipennagahamulla** situated within the area of authority of Pradeshiya Sabha Udubaddawa, are as per the following Schedule.





S/N	Latitude	Longitude	Boundary description
1.	7.437717°	79.931436°	Welipennagahamulia - Udubaddawa Main Road
2.	7.437698°	79.931513°	Paddy Field
3.	7.437947°	79.931888°	Rear boundary of the land including the land owned by Mr. Anton Jayaruwan
4.	7.437823°	79.931872°	Rear boundary of the land including the land owned by Mr. Anton Jayaruwan
5.	7.437567°	79.931779°	Rear boundary of the land including the land owned by Mr. Anton Jayaruwan
6.	7.437544°	79.931856°	Rear boundary of the land including the land owned by Mr. Anton Jayaruwan
7.	7.437723°	79.931952°	Rear boundary of the land including the land owned by Mr. Anton Jayaruwan
8.	7.437494°	79.932116°	Rear boundary of the land including the land owned by Mr. R.A. Upali Randeniya
9.	7.437614°	79.932367°	Rear boundary of the land including the land owned by Mr. R.A. Upali Randeniya
10.	7.437724°	79.932645°	Rear boundary of the land including the land owned by Mr. R.A. Upali Randeniya
11.	7.437559°	79.932682°	Rear boundary of the land including the land owned by Mr. R.A. Upali Randeniya
12.	7.437726°	79.932957°	Rear boundary and Eastern Boundary of the land including the land owned by Mr. R.A. Upali Randeniya
13.	7.438116°	79.933556°	Rear boundary of the land including the land owned by Mr. M. W. Laksiri Fernando
14.	7.438546°	79.934021°	Rear boundary of the land including the land owned by Mr. M.W. Laksiri Fernando
15.	7.438879°	79.934250°	Rear boundary of the land including the land owned by Mr. M.W. Laksiri Fernando
16.	7.438950°	79.934096°	Rear boundary of the land including the land owned by Mr. M.W. Laksiri Fernando
17.	7.439071°	79.933964°	Paddy Field
18.	7.439358°	79.934387°	Rear boundary of the land including the land owned by Mr. M.H.A. Sunanda Dayarathne
19.	7.439174°	79.934631°	Rear boundary of the land including the land owned by Mr. M.H.A. Sunanda Dayarathne
20.	7.439023°	79.934865°	Rear boundary of the land including the land owned by Mr. M.H.A. Sunanda Dayarathne
21.	7.439215°	79.934892°	Rear boundary of the land including the land owned by Mr. M.H.A. Sunanda Dayarathne
22.	7.439611°	79.934886°	Rear boundary of the land including the land owned by Mr. M.H.A. Sunanda Dayarathne
23.	7.439838°	79.935248°	Rear boundary of the land including the land owned by Mrs. Dhammika Kalupahana
24.	7.439713°	79.935280°	Rear boundary of the land including the land owned by Mrs. Dhammika Kalupahana

S/N	Latitude	Longitude	Boundary description
25.	7.439409°	79.935175°	Rear boundary of the land including the land owned by Mr. Sri Bodhisinghe
26.	7.439184°	79.935110°	Rear boundary of the land including the land owned by Mrs. Dhammika Kalupahana
27.	7.439076°	79.935586°	Rear boundary of the land including the land owned by Mr. Manju Bandula Balasooriya
28.	7.439032°	79.935676°	Rear boundary of the land including the land owned by Mr. Manju Bandula Balasooriya
29.	7.439263°	79.936042°	Rear boundary of the land including the land owned by Mrs. Leetha
30.	7.439375°	79.936279°	Rear boundary of the land including the land owned by Mr. J.A. Gayan Laksiri
31.	7.439516°	79.936480°	Road near Dunukadeniya Regional Hospital
32.	7.439576°	79.936452°	Road near Dunukadeniya Regional Hospital
33.	7.439727°	79.936711°	Rear boundary of the land including the land belongs to Dunukadeniya Regional Hospital
34.	7.439841°	79.936903°	Rear boundary of the land including the land belongs to Dunukadeniya Regional Hospital
35.	7.440024°	79.936815°	Rear boundary of the land including the land belongs to Dunukadeniya Regional Hospital
36.	7.440191°	79.937105°	Rear boundary of the land including the land belongs to Dunukadeniya Regional Hospital
37.	7.440368°	79.937558°	Rear boundary of the land including the land belongs to Dunukadeniya Regional Hospital
38.	7.440510°	79.937987°	Rear boundary of the land including the land belongs to Access Real Estate Company
39.	7.440668°	79.938589°	Rear boundary of the land including the land belongs to Access Real Estate Company
40.	7.440403°	79.938706°	Rear boundary of the land including the land owned by Mr. Ruwan Jayasekara.
41.	7.440737°	79.939074°	Rear boundary of the land including the land owned by Mr. P.A. Shirly
42.	7.441069°	79.939454°	Rear boundary of the land including the land owned by Mr. P.A. Shirly
43.	7.441435°	79.939859°	Rear boundary of the land including the land owned by Mr. Lakshman Warnakulasooriya
44.	7.441843°	79.940319°	Rear boundary of the land including the land owned by Mr. Sunil Premalal Jayakody
45.	7.442084°	79.940581°	Warrior Dharmakeerthi Mawatha belongs to Udubaddawa Pradeshiya Sabha
46.	7.442398°	79.940999°	Rear boundary of the land including the land owned by Mr. P.D. A. Theresa
47.	7.442649°	79.941257°	Saint Anthony Christian Church
48.	7.442877°	79.941517°	Saint Anthony Christian Church
49.	7.443018°	79.941489°	Roman Catholic School

S/N	Latitude	Longitude	Boundary description
50.	7.443103°	79.941667°	Rear boundary of the land including the land owned by Mr. H.S. Perera
51.	7.443367°	79.941527°	Rear boundary of the land including the land owned by Mr. H.S. Perera
52.	7.443629°	79.941898°	Rear boundary of the land including the land owned by Mr. J.H. Amila Nuwan Jayamaha
53.	7.444022°	79.942506°	Land belongs to Bandula Senanayake Company Pvt.Ltd., the institute of blocking out lands
54.	7.444318°	79.942940°	Land belongs to Bandula Senanayake Company Pvt.Ltd., the institute of blocking out lands
55.	7.444435°	79.942901°	Rear boundary of the land including the land owned by Mrs. K.M. Nishanthi Navodini
56.	7.444669°	79.943097°	Land belongs to Bandula Senanayake Company Pvt.Ltd., the institute of blocking out lands
57.	7.444763°	79.943199°	Land belongs to Bandula Senanayake Company Pvt.Ltd., the institute of blocking out lands
58.	7.444814°	79.943339°	Land belongs to Bandula Senanayake Company Pvt.Ltd., the institute of blocking out lands
59.	7.444622°	79.943403°	Land belongs to Bandula Senanayake Company Pvt.Ltd., the institute of blocking out lands
60.	7.444619°	79.943883°	Land belongs to Bandula Senanayake Company Pvt.Ltd., the institute of blocking out lands
61.	7.445573°	79.944025°	Rear boundary of the land including the land owned by Mr. P.A.P. Fernando
62.	7.446163°	79.944118°	Rear boundary of the land including the land owned by Mr. R.D. Winson
63.	7.446214°	79.944076°	Rear boundary of the land including the land owned by Mr. R.M. Upul Shantha
64.	7.446478°	79.943949°	Rear boundary of the land including the land owned by Mr. R.M. Upul Shantha
65.	7.446622°	79.943838°	Rear boundary of the land including the land owned by Mr. R.M. Upul Shantha
66.	7.446825°	79.943781°	Rear boundary of the land including the land owned by Mr. R.M. Upul Shantha
67.	7.446988°	79.943695°	Rear boundary of the land including the land owned by Mr. R.M. Upul Shantha
68.	7.447355°	79.943973°	Paddy Field
69.	7.447084°	79.944537°	Rear boundary of the land including the land owned by Mr. Jayamanna
70.	7.447727°	79.944902°	Rear boundary of the land including the land owned by Mr. K.Chandrasena
71.	7.448264°	79.945152°	Rear boundary of the land including the land owned by Mr. K.Chandrasena
72.	7.448162°	79.944400°	Rear boundary of the land including the land owned by Mr. K.Chandrasena
73.	7.448523°	79.944567°	Paddy Field
74.	7.448955°	79.944784°	Bibiladeniya Bridge near Sri Gunananda Madhya Vidyalaya Bibiladeniya
75.	7.449092°	79.944899°	Bibiladeniya Bridge near Sri Gunananda Madhya Vidyalaya Bibiladeniya

S/N	Latitude	Longitude	Boundary description
76.	7.448934°	79.944408°	Paddy Field
77.	7.448531°	79.944082°	Paddy Field
78.	7.448182°	79.943806°	Rear boundary of the land including the land owned by Mr. H.P.J.B. Pathirana
79.	7.447930°	79.944013°	Paddy Land
80.	7.447810°	79.944114°	Paddy Land
81.	7.447265°	79.943765°	Rear boundary of the land including the land owned by Mr. R.M.Senarathne
82.	7.447614°	79.943509°	Paddy Land
83.	7.447849°	79.943339°	Rear boundary of the land including the land owned by Mr. Gunasekara
84.	7.447237°	79.942538°	Rear boundary of the land including the land owned by Mr. I.M.Thilakawathie
85.	7.446799°	79.942018°	Rear boundary of the land including the land owned by Mr. H.P. Padmasiri
86.	7.446189°	79.941360°	Rear boundary of the land including the land owned by Mr. P.R.B.C. Fernando.
87.	7.445993°	79.941518°	Rear boundary of the land including the land owned by A.A. Sunil Adhikari
88.	7.445482°	79.941036°	Rear boundary of the land including the land owned by Mr. P.D. Antony Pularin
89.	7.445192°	79.941308°	Rear boundary of the land including the land owned by Mr. P.D. Antony Pularin
90.	7.444585°	79.940581°	Rear boundary of the land including the land owned by Mr. R.M. Piyal Deshantha
91.	7.444025°	79.939739°	Rear boundary of the land including the land owned by Mr. J.A. Antony Hell
92.	7.443503°	79.940041°	Rear boundary of the land including the land owned by Mr. J.A. Antony Hell
93.	7.442752°	79.938598°	Rear boundary of the land including the land owned by Mr. J.M.A.U.V. Jayasekara
94.	7.442452°	79.938704°	Rear boundary of the land including the land owned by Mr. J.M.A.U.V. Jayasekara
95.	7.442087°	79.938091°	Rear boundary of the land including the land owned by Mrs. Kumudu Guruge
96.	7.441599°	79.936791°	Rear boundary of the land including the land owned by Mr. W.M. Gunathilaka
97.	7.440554°	79.935035°	Rear boundary of the land including the land owned by Mr. W.M. Gunathilaka
98.	7.440564°	79.934598°	Rear boundary of the land including the land owned by Mr. R. Wijerathne
99.	7.440666°	79.934185°	Rear boundary of the land including the land owned by Mr. R. Wijerathne
100	7.439857°	79.933411°	Rear boundary of the land including the land belong to Dunukadeniya Sanasa Society
101	7.439767°	79.933587°	Rear boundary of the land including the land belong to Dunukadeniya Sanasa Society
102	7.439591°	79.933835°	Rear boundary of the land including the land belong to Dunukadeniya Sanasa Society
103	7.439403°	79.933999°	Rear boundary of the land including the land belong to Dunukadeniya Sanasa Society
104	7.439289°	79.934038°	Rear boundary of the land including the land belong to Dunukadeniya Sanasa Society

S/N	Latitude	Longitude	Boundary description
105.	7.439146°	79.933842°	Paddy Field :
106.	7.439203°	79.933207°	Rear boundary of the land including the land owned by Mr. H. A. Leelawathie
107.	7.439265°	79.932883°	Rear boundary of the land including the land owned by Mr. H. A. Leela Nona
108.	7.438236°	79.931199°	Rear boundary of the land including the land owned by Mr. S. A. P. Perera
109.	7.437960°	79.931001°	Rear boundary of the land including the land owned by Mr. S. A. P. Perera
110.	7.437830°	79.931224°	Rear boundary of the land including the land owned by Mr. S. A. P. Perera

09-107

## PRADESHIYA SABHA - UDUBADDAWA

### Declaring as a Developed Area

By Virtue of powers vested in me under Sub section (1) of Section 134 of Pradeshiya Sabha Act, No. 15 of 1987, I, the Assistant Commissioner of Local Government in the Administrative District of Kurunegala, do hereby notify for public information that I have granted the approval for the following resolution which has been adopted under resolution No. 05-08 by the Pradeshiya Sabha Udubaddawa at the General Council held on 17th December, 2020 by virtue of powers vested in the Pradeshiya Sabha under the aforesaid Sub Section.

M. T. N. KARUNASENA,

Assistant Commissioner of Local Government Kurunegala,  
Kurunegala District.

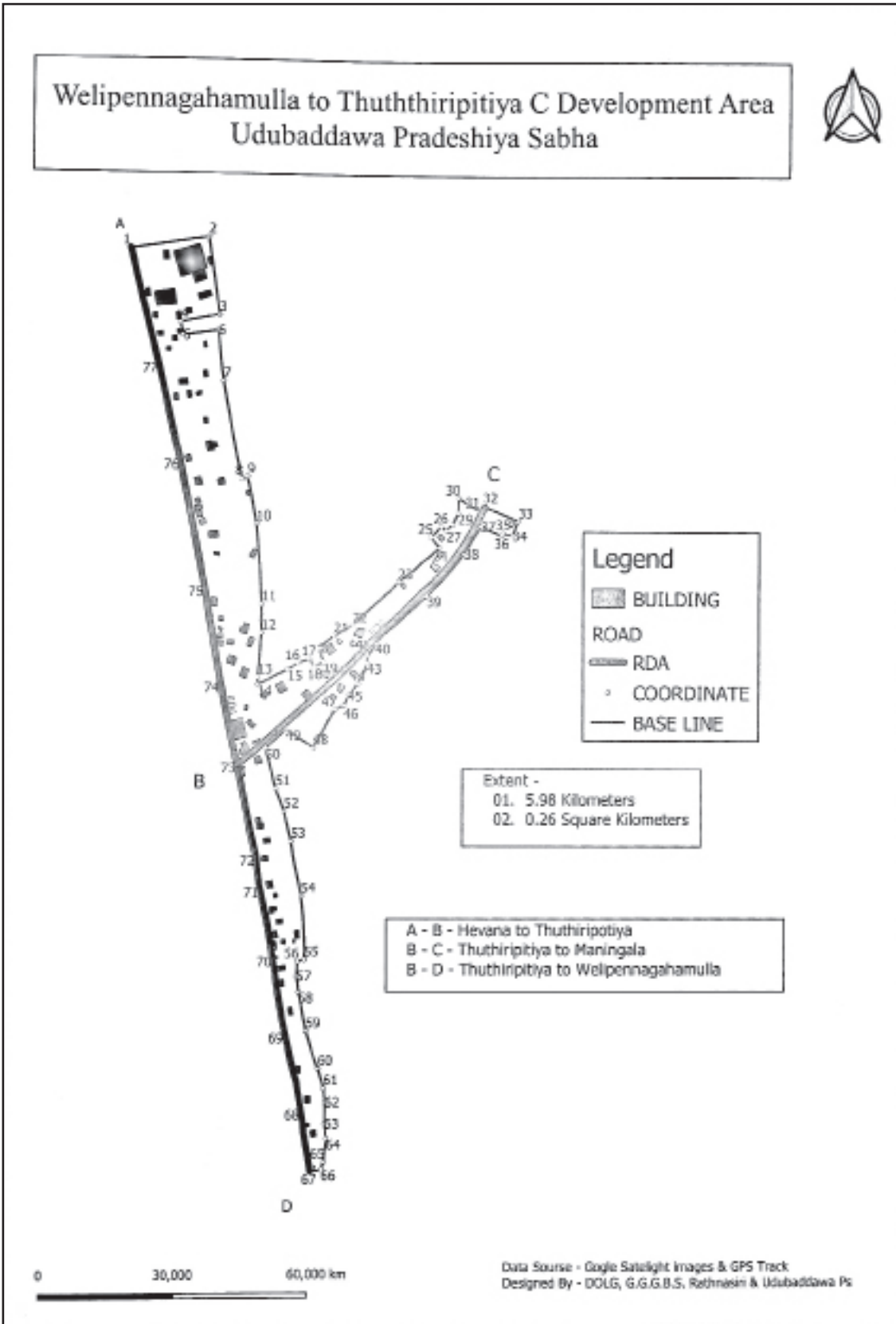
At the office of Assistant Commissioner of Local Government, Kurunegala,  
06th September, 2021.

### RESOLUTION

Pradeshiya Sabha Udubaddawa has taken measures to expand services at the maximum level within the area within the area of authority of Pradeshiya Sabha Udubaddawa which is depicted and specified in the following map and schedule, by virtue of powers vested in the Pradeshiya Sabha under Section 134(1) of Pradeshiya Sabha Act, No. 15 of 1987, and Therefore, Pradeshiya Sabha Udubaddawa proposes that the said area should be adopted as a developed area and action should be taken to get the approval of the Assistant Commissioner of Local Government in Kurunegala District for the said adoption of resolution.

### SCHEDULE

Boundaries of the map related to the developed area in extent of perimeter of Kilometers 5.98 and Square Kilometers 0.26 in **Zone C from Welipennagahamulla to Thuththiripitiya** situated within the area of authority of Pradeshiya Sabha Udubaddawa, are as per the following Schedule.



S/N	Latitude	Longitude	Ownership
01	7.433996°	79.919588°	Road near S.P. Semerhon Institute
02	7.434224°	79.921108°	Rear boundary of the land belongs to S.P. Semerhon Institute
03	7.432760°	79.921316°	Rear boundary of the land belongs to S.P. Semerhon Institute
04	7.432615°	79.920557°	Rear boundary of the land owned by Mr. W.M.J.S. Weerakoon
05	7.432368°	79.920603°	Rear boundary of the land owned by Mr. W.Ajith Densil Kurera
06	7.432462°	79.921296°	Rear boundary of the land owned by Mr. W.Ajith Densil Kurera
07	7.431465°	79.921403°	Rear boundary of the land owned by Mr. M.Jayathilake
08	7.429615°	79.921765°	Rear boundary of the land owned by Mr. S.R. Princes Newton
09	7.429649°	79.921876°	Rear boundary of the land owned by Mr. S.R. Princes Newton
10	7.428756°	79.922041°	Rear boundary of the land owned by Mr. S.Udermaya
11	7.427186°	79.922151°	Rear boundary of the land owned by Mr. M.A. Amila Wasantha
12	7.426631°	79.922141°	Rear boundary of the land owned by Mr. M.A. Amila Wasantha
13	7.425783°	79.922080°	Rear boundary of the land owned by Mr. Prasangika Marasinghe
14	7.425619°	79.922078°	Rear boundary of the land owned by Mrs. M.A. Punchihamy
15	7.425911°	79.922668°	Rear boundary of the land owned by Mrs. M.A. Kirimenikhamy
16	7.426032°	79.922866°	Rear boundary of the land owned by Mrs. M.A. Kirimenikhamy
17	7.426120°	79.923094°	Rear boundary of the land owned by Mrs. M.A. Gunathilake
18	7.425978°	79.923212°	Rear boundary of the land owned by Mr. Ajith Chandrathilake Marasinghe
19	7.426063°	79.923374°	Rear boundary of the land owned by Mr. M.A. Chandrasena
20	7.426334°	79.923298°	Rear boundary of the land owned by Mrs. M.A. Jane Nona
21	7.426570°	79.923587°	Rear boundary of the land owned by Mrs. M.A. Jane Nona
22	7.426776°	79.923958°	Rear boundary of the land owned by Mrs. M.A. Jane Nona
23	7.427631°	79.924869°	Rear boundary of the land owned by Mrs. M.A. Jane Nona
24	7.428299°	79.925680°	Rear boundary of the land owned by Mrs. M.A. Maiya
25	7.428508°	79.925507°	Rear boundary of the land owned by Mr. S.J.A. Shelton
26	7.428716°	79.925697°	Rear boundary of the land owned by Mr. S.J.A. Shelton

S/N	Latitude	longitude	Ownership
27	7.428639°	79.925812°	Rear boundary of the land owned by Mr. Jayasinghe
28	7.428752°	79.925925°	Rear boundary of the land owned by Mr. Jayasinghe
29	7.428973°	79.926034°	Rear boundary of the land owned by Mr. J.L. Ariyaratne
30	7.429260°	79.926038°	Rear boundary of the land owned by Mr. J.L. Ariyaratne
31	7.429027°	79.926465°	Rear boundary of the land owned by Mr. J.L. Ariyaratne
32	7.429118°	79.926524°	Welipennagahamulla - Naththandiya Road
33	7.428817°	79.927215°	Rear boundary of the land owned by Mr. W.Marasinghe
34	7.428534°	79.927105°	Rear boundary of the land owned by Mr. W.Marasinghe
35	7.428590°	79.926927°	Rear boundary of the land owned by Mr. W.Marasinghe
36	7.428542°	79.926900°	Rear boundary of the land owned by Mr. W.Marasinghe
37	7.428719°	79.926485°	Rear boundary of the land owned by Mr. W.Marasinghe
38	7.428190°	79.926177°	Paddy Field
39	7.427360°	79.925443°	Paddy Field
40	7.426382°	79.924404°	Rear boundary of the land owned by Mr. S.J.A. Saman Serasinghe
41	7.426201°	79.924285°	Rear boundary of the land owned by Mr. S.J.A. Saman Serasinghe
42	7.426228°	79.924275°	Rear boundary of the land owned by Mr. S.J.A. Saman Serasinghe
43	7.426049°	79.924263°	Rear boundary of the land owned by Mr. B.A. Gamini Wasantha
44	7.425643°	79.924082°	Rear boundary of the land owned by Mr. B.A. Gamini Wasantha
45	7.425393°	79.923879°	Rear boundary of the land owned by Mrs. Irangani
46	7.425206°	79.923802°	Rear boundary of the land owned by Mr. D.T.Warnakulasooriya
47	7.425123°	79.923617°	Rear boundary of the land owned by Mr. D.T.Warnakulasooriya
48	7.424372°	79.923199°	Rear boundary of the land owned by Mr. M.A.Herath Signgno
49	7.424736°	79.922649°	Rear boundary of the land owned by Mr. M.A.Herath Signgno
50	7.424373°	79.922242°	Rear boundary of the land owned by Mr. T.G. Premarathne
51	7.423588°	79.922437°	Rear boundary of the land owned by Mr. R.M. Sathanasiri
52	7.423165°	79.922598°	Rear boundary of the land owned by Mr. R.M. Sathanasiri



S/N	Latitude	Longitude	Ownership
53	7.422576°	79.922746°	Rear boundary of the land owned by Mr. Lalithananda
54	7.421502°	79.922954°	Rear boundary of the land owned by Mr. R.M.N. Premasiri
55	7.420256°	79.923030°	Rear boundary of the land owned by Mr. W.A. Manjula Dhammika
56	7.420221°	79.922888°	Rear boundary of the land owned by Mr. Upali
57	7.419934°	79.922878°	Rear boundary of the land owned by Mr. R.M.N. Premasiri
58	7.419636°	79.922918°	Rear boundary of the land owned by Mr. P. W.G. Kiribanda
59	7.418881°	79.923073°	Rear boundary of the land owned by Mrs. R.P.M. Anoma Shyamali
60	7.418158°	79.923320°	Rear boundary of the land owned by Mr. A.H.L. Swayal
61	7.417770°	79.923432°	Rear boundary of the land owned by Mr. A.H.L. Swayal
62	7.417501°	79.923462°	Rear boundary of the land owned by Mr. A.H.L. Swayal
63	7.417081°	79.923454°	Rear boundary of the land owned by Mr. A.H.L. Swayal
64	7.416778°	79.923487°	Rear boundary of the land owned by Mr. M.S.M. Halis
65	7.416327°	79.923432°	Thuththiripitiya Maningala Road
66	7.416174°	79.923386°	Rear boundary of the land owned by Mr. Hawais
67	7.416145°	79.923141°	Rear boundary of the land owned by Mr. Roshan
68	7.417366°	79.922952°	Road in front of Maningala Timber Mill
69	7.418864°	79.922619°	Road near the house of Mrs. R.H.C. Kumarihamy
70	7.420335°	79.922371°	Road near the house of Mr. W.P. Upul Wasantha Kumara
71	7.421689°	79.922122°	Rear boundary of the land owned by Mr. R.M.N. Premasiri
72	7.422302°	79.922041°	Rear boundary of the land owned by Mr. R.M. Sathanasiri
73	7.424135°	79.921649°	Thuththiripitiya Three Way Junction
74	7.425688°	79.921320°	Front boundary of the land owned by Mr. M.A. Charlis
75	7.427547°	79.921005°	General Cemetery owned by Divisional Secretariat
76	7.429988°	79.920521°	Front boundary of the land owned by Mr. M.T.D. Sumith Appuhamy
77	7.431847°	79.920102°	Front boundary of the land owned by Mr. J.A.D. Ranjan Gamini

**PRADESHIYA SABHA - UDUBADDAWA****Declaring as a Developed Area**

By Virtue of powers vested in me under Sub Section (1) of Section 134 of Pradeshiya Sabha Act, No. 15 of 1987, I, the Assistant Commissioner of Local Government in the Administrative District of Kurunegala, do hereby notify for public information that I have granted the approval for the following resolution which has been adopted under resolution No. 05-08 by the Pradeshiya Sabha Udubaddawa at the General Council held on 17th December, 2020 by virtue of powers vested in the Pradeshiya Sabha under the aforesaid Sub Section.

M. T. N. KARUNASENA,

Assistant Commissioner of Local Government Kurunegala,  
Kurunegala District.

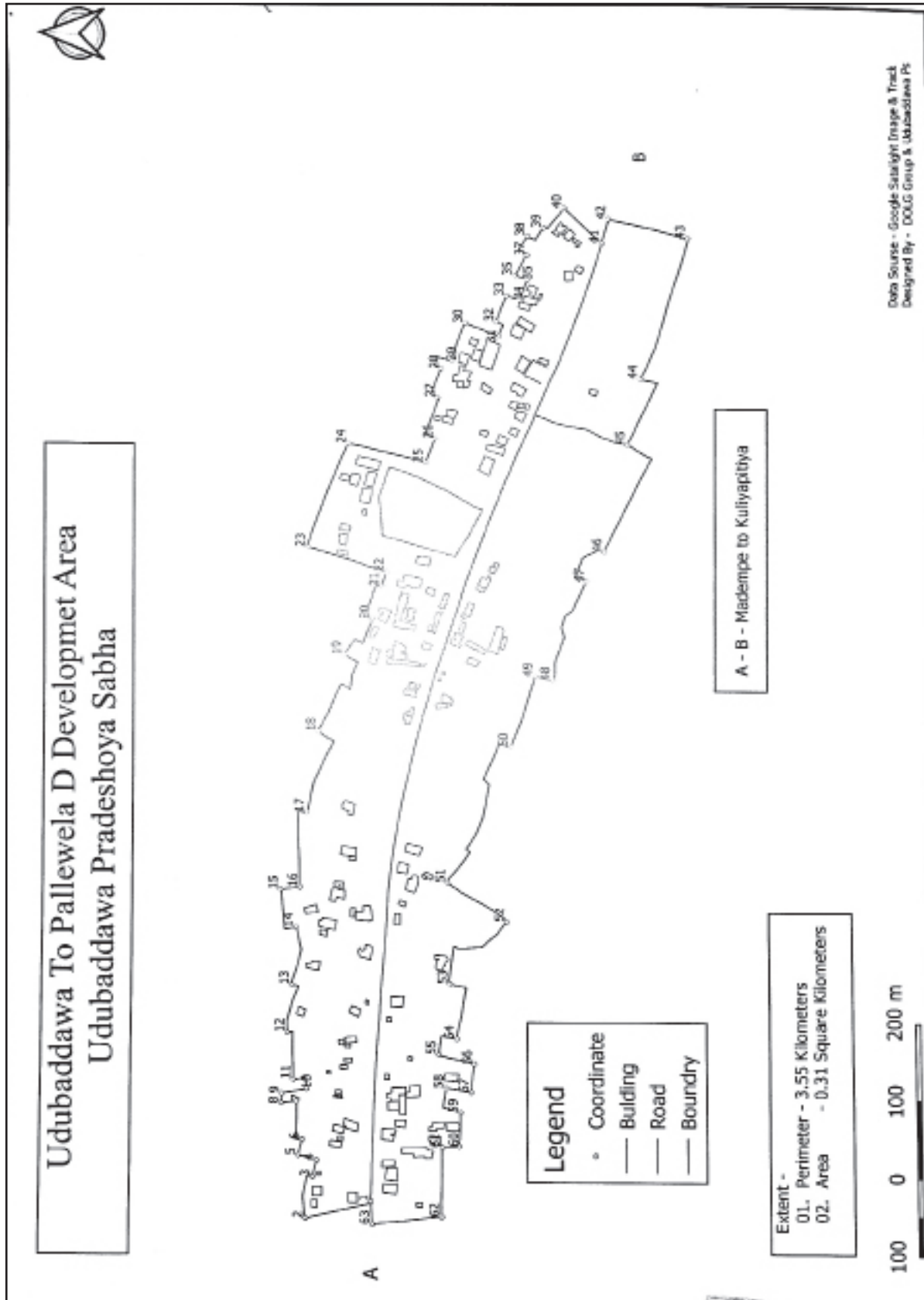
At the office of Assistant Commissioner of Local Government, Kurunegala,  
06th September, 2021.

**RESOLUTION**

Pradeshiya Sabha Udubaddawa has taken measures to expand services at the maximum level within the area within the area of authority of Pradeshiya Sabha Udubaddawa which is depicted and specified in the following map and schedule, by virtue of powers vested in the Pradeshiya Sabha under Section 134(1) of Pradeshiya Sabha Act, No. 15 of 1987, and Therefore, Pradeshiya Sabha Udubaddawa proposes that the said area should be adopted as a developed area and action should be taken to get the approval of the Assistant Commissioner of Local Government in Kurunegala District for the said adoption of resolution.

**Schedule**

Boundaries of the map related to the developed area in extent of perimeter of Kilometers 3.55 and Square Kilometers 0.31 and in **Zone D from Udubaddawa to Pallewela** situated within the area of authority of Pradeshiya Sabha Udubaddawa, are as per the following Schedule.



S/N	Latitude	Longitude	Ownership
1	7.484125°	79.976871°	Udubaddawa Kuliypitiya Main Road
2	7.484876°	79.976687°	Rear boundary of the land including the land owned by Mr. R.L. Janaka
3	7.484791°	79.977183°	Rear boundary of the land including the land owned by Mrs. Sriyani Botheju.
4	7.484745°	79.977359°	Rear boundary of the land including the land owned by Mrs. Amali Priyanka
5	7.484966°	79.977441°	Rear boundary of the land including the land owned by Mr. L.M.Subhashini
6	7.484906°	79.977600°	Rear boundary of the land including the land owned by Mr. L.M.Subhashini
7	7.484970°	79.978053°	Rear boundary of the land including the land owned by Mr. H.P. Victor Meril
8	7.485147°	79.978038°	Rear boundary of the land including the land owned by Mr. S.A. Kanthi Kusumalatha
9	7.485149°	79.978153°	Rear boundary of the land including the land owned by Mr. S.A. Kanthi Kusumalatha
10	7.484856°	79.978203°	Rear boundary of the land including the land owned by Mr. Upali Sarachchandra
11	7.485006°	79.978314°	Rear boundary of the land including the land owned by Mr. K.A.S.D Gunawardhana
12	7.485077°	79.978865°	Rear boundary of the land including the land owned by Mr. Thilak Nishshanka
13	7.485027°	79.979425°	Rear boundary of the land including the land owned by Mr. M.A.T. Appuhamy
14	7.484977°	79.980111°	Rear boundary of the land including the land owned by Mr. L.U.A.S. Lansakara
15	7.485150°	79.980553°	Rear boundary of the land including the land owned by Mr. L.U.A.S. Lansakara
16	7.484917°	79.980580°	Rear boundary of the land including the land owned by Mr. L.U.A.S. Lansakara
17	7.484846°	79.981471°	Rear boundary of the land including the land owned by Mr. L.U.A.S. Jayathilake
18	7.484710°	79.982441°	Paddy Field
19	7.484713°	79.982441°	Rear boundary of the land including the land belongs to the institute of Mr. H.M.K. Kumari Farm Shop
20	7.484077°	79.983795°	Rear boundary of the land including the land owned by Mr. R.A.L. Dileepa
21	7.483966°	79.984185°	Rear boundary of the land including the land owned by Mr. R.A.L.Dileepa
22	7.483907°	79.984359°	Rear boundary of the land including the land owned by Mr. R.A.L.Dileepa
23	7.484844°	79.984658°	Dhammananda National School belongs to Divisional Office of Education Udubaddawa
24	7.484370°	79.985906°	Dhammananda National School belongs to Divisional Office of Education Udubaddawa
25	7.483453°	79.985669°	Dhammananda National School belongs to Divisional Office of Education Udubaddawa
26	7.483334°	79.985968°	Rear boundary of the land including the land owned by Mr. L.U.S.S. Jayathilake
27	7.483310°	79.986459°	Rear boundary of the land including the land owned by Mr. Rohana Sirisena
28	7.483266°	79.986802°	Rear boundary of the land including the land owned by Mrs. A.M. Shanthi Kusumalatha

S/N	Latitude	Longitude	Ownership
29	7.483155°	79.986898°	Rear boundary of the land including the land owned by Mrs. R.A.A.Randima
30	7.483001°	79.987353°	Rear boundary of the land including the land owned by Mrs. R.A.A.Randima
31	7.482609°	79.987189°	Rear boundary of the land including the land owned by Mr. K.M. Gamini
32	7.482546°	79.987329°	Rear boundary of the land including the land owned by Mr. K.M. Gamini
33	7.482510°	79.987680°	Rear boundary of the land including the land owned by Mr. Sunil Wijethunga
34	7.482360°	79.987616°	Rear boundary of the land including the land owned by Mr. Sunil Wijethunga
35	7.482265°	79.987871°	Rear boundary of the land including the land owned by Mr. Sunil Wijethunga
36	7.482407°	79.987915°	Rear boundary of the land including the land owned by Mr. H.N.M. Karunaratne
37	7.482276°	79.988170°	Rear boundary of the land including the land owned by Mr. H.N.M. Karunaratne
38	7.482264°	79.988393°	Rear boundary of the land including the land owned by Mr. H.N.M. Karunaratne
39	7.482085°	79.988509°	Rear boundary of the land including the land owned by Mrs. B.A.D.J.N. Kumari
40	7.481849°	79.988736°	Rear boundary of the land including the land owned by Mrs. L.M. Ashoka Padma Kanthi (Linadara)
41	7.481403°	79.988308°	Udubaddawa - Kuliapitiya Main Road
42	7.481327°	79.988605°	Udubaddawa - Kuliapitiya Main Road
43	7.480366°	79.988368°	Galpokuna Road
44	7.480909°	79.986685°	Galpokuna Road
45	7.481069°	79.985904°	Galpokuna Road
46	7.481343°	79.984612°	Shilapokkarani Purana Rajamaha Viharaya, Dematawala
47	7.481544°	79.984253°	Shilapokkarani Purana Rajamaha Viharaya, Dematawala
48	7.481950°	79.983057°	Shilapokkarani Purana Rajamaha Viharaya, Dematawala
49	7.482151°	79.983109°	Shilapokkarani Purana Rajamaha Viharaya, Dematawala
50	7.482444°	79.982259°	Rear boundary of the land including the land where Pallewela Sanasa Society is located
51	7.483208°	79.980642°	Rear boundary of the land including the land owned by Mr. J.P. Jayaweera
52	7.482513°	79.980168°	Rear boundary of the land including the land owned by Mrs. Surani
53	7.483187°	79.979424°	Rear boundary of the land including the land owned by Mr. T.M. Dharmawardhana
54	7.483123°	79.978773°	Rear boundary of the land including the land owned by Mr. C.F. Udawaththa
55	7.483324°	79.978596°	Rear boundary of the land including the land owned by Mr. C.F. Udawaththa
56	7.482907°	79.978486°	Rear boundary of the land including the land owned by Mr. C.F. Udawaththa
57	7.482956°	79.978148°	Rear boundary of the land including the land owned by Mr. A.M. Aththanayake
58	7.483243°	79.978199°	Rear boundary of the land including the land owned by Mr. I.A.P. Thilak Wijesinghe

S/N	Latitude	Longitude	Ownership
59	7.483074°	79.977911°	Rear boundary of the land including the land owned by Mrs. S.A. Kusumalatha
60	7.483098°	79.977518°	Rear boundary of the land including the land owned by Mr. B.A.D.E.L. Balachandra
61	7.483299°	79.977503°	Rear boundary of the land including the land owned by Mr. B.A.D.E.L. Balachandra
62	7.483312°	79.976694°	Rear boundary of the land including the land owned by Mr. B.A.D.E.L. Balachandra
63	7.484111°	79.976605°	Kuliyapitiya Main Road

09-109

## PRADESHIYA SABHA - UDUBADDAWA

### Declaring as a Developed Area

By Virtue of powers vested in me under Sub section (1) of Section 134 of Pradeshiya Sabha Act, No. 15 of 1987, I, the Assistant Commissioner of Local Government in the Administrative District of Kurunegala, do hereby notify for public information that I have granted the approval for the following resolution which has been adopted under resolution No. 05-08 by the Pradeshiya Sabha Udubaddawa at the General Council held on 17th December, 2020 by virtue of powers vested in the Pradeshiya Sabha under the aforesaid Sub Section.

M. T. N. KARUNASENA,  
Assistant Commissioner of Local Government Kurunegala,  
Kurunegala District.


At the office of Assistant Commissioner of Local Government, Kurunegala,  
06th September, 2021.

### RESOLUTION

Pradeshiya Sabha Udubaddawa has taken measures to expand services at the maximum level within the area within the area of authority of Pradeshiya Sabha Udubaddawa which is depicted and specified in the following map and schedule, by virtue of powers vested in the Pradeshiya Sabha under Section 134(1) of Pradeshiya Sabha Act, No. 15 of 1987, and Therefore, Pradeshiya Sabha Udubaddawa proposes that the said area should be adopted as a developed area and action should be taken to get the approval of the Assistant Commissioner of Local Government in Kurunegala District for the said adoption of resolution.

### Schedule

Boundaries of the map related to the developed area in extent of perimeter of Kilometers 5.55 and Square Kilometers 0.36 in **Zone E from Udubaddawa to Palugamuwa** situated within the area of authority of Pradeshiya Sabha Udubaddawa, are as per the following Schedule.



S/N	Latitude	Longitude	Ownership
1	7.487622°	79.940564°	Rear boundary of Rathanasara Temple
2	7.487641°	79.940457°	Rear boundary of Rathanasara Temple
3	7.487603°	79.940436°	Rear boundary of Rathanasara Temple
4	7.487570°	79.940665°	Rear boundary of Rathanasara Temple
5	7.487557°	79.940925°	Rear boundary of Rathanasara Temple
6	7.487560°	79.941636°	Rear boundary of the land owned by Mrs. N. Rasangika Sandamali
7	7.487521°	79.941686°	Rear boundary of the land owned by Mr. Gamini
8	7.487719°	79.943259°	Rear boundary of the land owned by Mr. Chandana Samantha
9	7.487779°	79.943352°	Rear boundary of the land owned by Mr. Chandana Samantha
10	7.487778°	79.943564°	Rear boundary of the land owned by Mr. Chandana Samantha
11	7.487762°	79.943568°	Rear boundary of the land owned by Mr. Chandana Samantha
12	7.487795°	79.944630°	Rear boundary of the land owned by Mr. W.K. Perera
13	7.487774°	79.945300°	Rear boundary of the land owned by Mr. W.P. Wickramanayake
14	7.487936°	79.945336°	Rear boundary of the land owned by Mr. W.P. Wickramanayake
15	7.487919°	79.945868°	Rear boundary of the land owned by Mr. W.P. Wickramanayake
16	7.487446°	79.945857°	Rear boundary of the land owned by Mr. W.P. Wickramanayake
17	7.487412°	79.947001°	Rear boundary of the land owned by Mrs. S.P. Punchi Menike_
18	7.487276°	79.947285°	Rear boundary of the land owned by Mr. Chandana Samantha
19	7.487338°	79.947968°	Rear boundary of the land owned by Mr. Chandana Samanthai
20	7.487346°	79.948554°	Rear boundary of the land owned by Mr. Chandana Samantha
21	7.486815°	79.948598°	Rear boundary of the land owned by Mr. Chandana Samantha
22	7.486738°	79.948841°	Rear boundary of the land owned by Mr. N.M.Herath Banda



S/N	Latitude	longitude	Ownership
23	7.487479°	79.948887°	Rear boundary of the land owned by Mr. N.M.Herath Banda
24	7.487518°	79.949093°	Rear boundary of the land owned by Mr. N.M.Herath Banda
25	7.487284°	79.949157°	Rear boundary of the land owned by Mrs. B.M. Kumarihamy
26	7.487133°	79.949887°	Rear boundary of the land owned by Mr. Ranjith Jayathilake
27	7.487245°	79.950124°	Rear boundary of the land owned by Mr. Ranjith Jayathilake
28	7.487059°	79.953133°	Rear boundary of the land owned by Mr. H.U.M. Tikiribandara
29	7.487110°	79.954120°	Boundary behind Bunnehepola School
30	7.487023°	79.955476°	Middle boundary of the land owned by Mr. John Fernando
31	7.486691°	79.957421°	Middle boundary of the land owned by Mr. John Fernando
32	7.486122°	79.960306°	Rear boundary of the land owned by Mr. H.M. Chaminda Bandara
33	7.486072°	79.960631°	Rear boundary of the land owned by Mr. W.J.U.K. Fernando
34	7.486147°	79.961366°	Rear boundary of the land owned by Mr. Ranjith Munasingha
35	7.485510°	79.961360°	Madampe - Kuliypitiya Road
36	7.485449°	79.961152°	Rear boundary of the land belongs to Asian West Land Block out Company
37	7.485074°	79.961314°	Rear boundary of the land belongs to Asian West Land Block out Company
38	7.484744°	79.960342°	Rear boundary of the land belongs to Asian West Land Block out Company
39	7.484683°	79.958427°	Rear boundary of the land belongs to Asian West Land Block out Company
40	7.484971°	79.956854°	Rear boundary of the land belongs to Asian West Land Block out Company
41	7.485386°	79.956915°	Rear boundary of the land belongs to Asian West Land Block out Company
42	7.485411°	79.954785°	General Cemetery
43	7.485407°	79.953764°	Rear boundary of the land owned by Mr. D. Wimalasiri
44	7.485585°	79.953540°	Rear boundary of the land owned by Mr. D. Wimalasiri

S/N	Latitude	Longitude	Ownership
45	7.485807°	79.952950°	Rear boundary of the land owned by Mr. Lesli Bernard
46	7.485804°	79.951314°	Boundary behind the Cultural Center
47	7.486008°	79.950405°	Boundary behind the Cultural Center
48	7.485976°	79.950365°	Boundary behind the Cultural Center
49	7.485698°	79.950356°	Boundary behind the Cultural Center
50	7.485806°	79.949204°	Rear boundary of the land owned by Mr. Kapila Bandara Rathnayake
51	7.485824°	79.949226°	Rear boundary of the land owned by Mr. Kapila Bandara Rathnayake
52	7.486644°	79.949146°	Front boundary of the land owned by Mr. Kapila Bandara Rathnayake
53	7.486733°	79.948230°	Front boundary of the land owned by Mr. M.A.W. Mallawaarachchi
54	7.486039°	79.948336°	Rear boundary of the land owned by Mr. M.A.W. Mallawaarachchi
55	7.486070°	79.946842°	Rear boundary of the land owned by Mr. Volted Udadeniya
56	7.486184°	79.946028°	Rear boundary of the land owned by Mr. Lesli Bernard
57	7.486276°	79.945607°	Rear boundary of the land owned by Mr. Lesli Bernard
58	7.486384°	79.944138°	Rear boundary of the land owned by Mr. Jayantha Balasooriya
59	7.486453°	79.943779°	Rear boundary of the land owned by Mr. K.V.A.D. Priyantha Perera
60	7.486513°	79.943756°	Rear boundary of the land owned by Mrs. D.M.Bandulatha
61	7.486353°	79.942631°	Rear boundary of the land owned by Mr. B.M. Nimal Karunasena
62	7.486444°	79.941472°	Rear boundary of the land owned by Mr. W.Kingsley Ranjith Fernando
63	7.486343°	79.940941°	Rear boundary of the land owned by Mr. Paul

## PRADESHIYA SABHA - UDUBADDAWA

### Declaring as a Developed Area

By Virtue of powers vested in me under Sub Section (1) of Section 134 of Pradeshiya Sabha Act, No. 15 of 1987, I, the Assistant Commissioner of Local Government in the Administrative District of Kurunegala, do hereby notify for public information that I have granted the approval for the following resolution which has been adopted under resolution No. 05-08 by the Pradeshiya Sabha Udubaddawa at the General Council held on 17th Decemebr, 2020 by virtue of powers vested in the Pradeshiya Sabha under the aforesaid Sub Section.

M. T. N. KARUNASENA,  
Assistant Commissioner of Local Government Kurunegala,  
Kurunegala District.

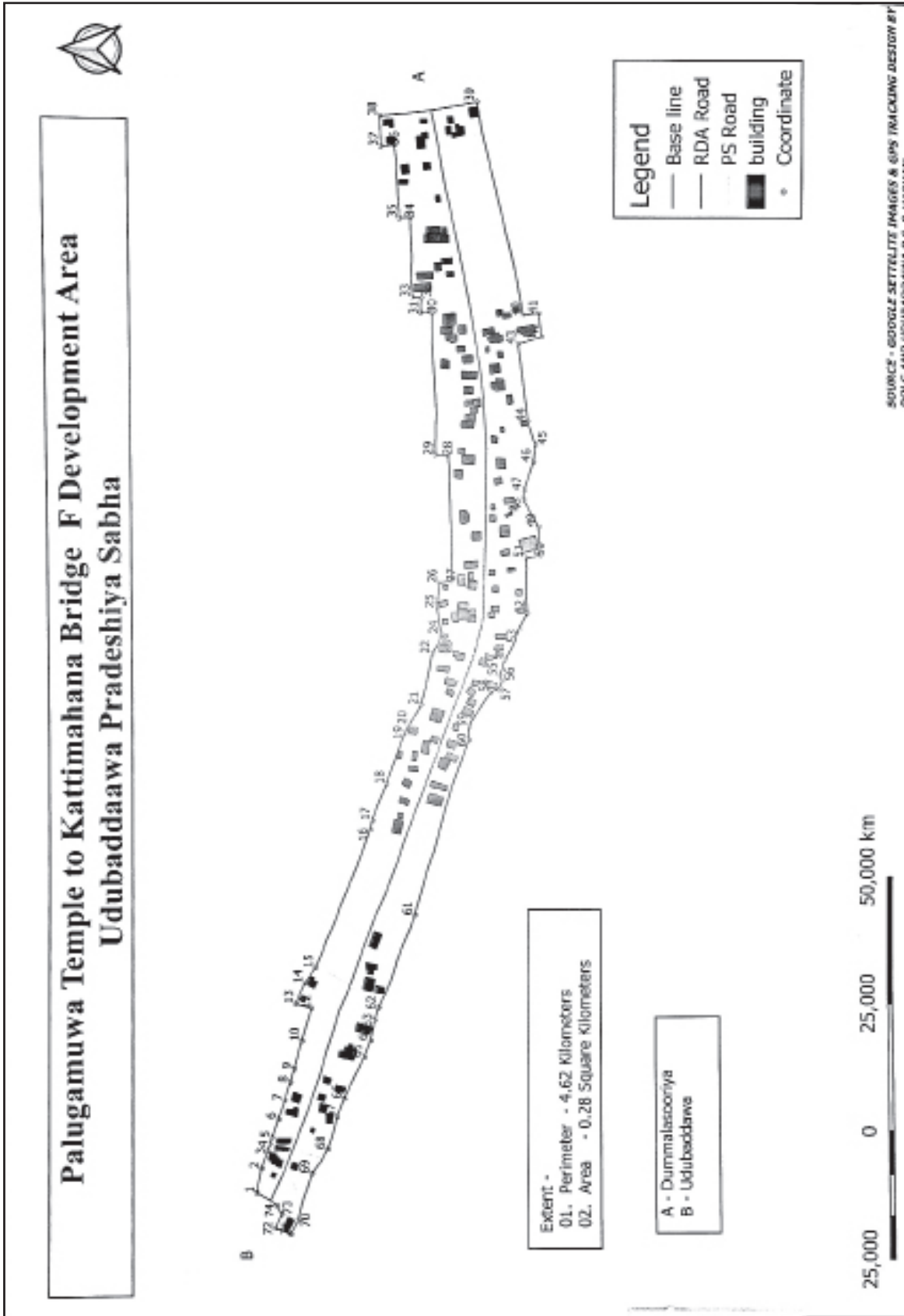
At the office of Assistant Commissioner of Local Government, Kurunegala,  
06th September, 2021.

### RESOLUTION

Pradeshiya Sabha Udubaddawa has taken measures to expand services at the maximum level within the area within the area of authority of Pradeshiya Sabha Udubaddawa which is depicted and specified in the following map and schedule, by virtue of powers vested in the Pradeshiya Sabha under Section 134(1) of Pradeshiya Sabha Act, No. 15 of 1987, and Therefore, Pradeshiya Sabha Udubaddawa proposes that the said area should be adopted as a developed area and action should be taken to get the approval of the Assistant Commissioner of Local Government in Kurunegala District for the said adoption of resolution.

### Schedule

Boundaries of the map related to the developed area in extent of perimeter of Kilometers 4.62 and Square Kilometers 0.28 in **Zone F from Palugamuwa to Kattimahana** situated within the area of authority of Pradeshiya Sabha Udubaddawa, are as per the following Schedule.



S/N	Latitude	longitude	Boundary description
1	7.489703°	79.923242°	Rear boundary of the land including the land owned by Mrs. W.M. Kusumawathie
2	7.489563°	79.923765°	Rear boundary of the land including the land owned by Mrs. W.M. Somawathie
3	7.489461°	79.923941°	Rear boundary of the land including the land owned by Mrs. W.M. Nandawathie
4	7.489363°	79.924035°	Rear boundary of the land including the land owned by Mrs. W.M. Nandawathie
5	7.489369°	79.924068°	Rear boundary of the land including the land owned by Mr. M.P.A. Bandara
6	7.489223°	79.924481°	Rear boundary of the land including the land owned by Mr. Kelištus Fernando
7	7.489188°	79.924572°	Rear boundary of the land including the land owned by Mr. J.A. Sirisena
8	7.489084°	79.924814°	Rear boundary of the land including the land owned by Mr. J.A. Sirisena
9	7.488963°	79.925304°	Rear boundary of the land including the land belongs to Wigro Institute
10	7.488853°	79.925486°	Rear boundary of the land including the land belongs to Wigro Institute
11	7.488854°	79.926151°	Rear boundary of the land including the land belongs to Wigro Institute
12	7.488988°	79.926217°	Rear boundary of the land including the land belongs to Wigro Institute
13	7.488895°	79.926540°	Rear boundary of the land including the land belongs to Wigro Institute
14	7.488815°	79.926786°	Rear boundary of the land including the land belongs to Wigro Institute
15	7.487960°	79.928815°	Rear boundary of the land including the land belongs to Wigro Institute
16	7.487944°	79.928845°	Rear boundary of the land including the land owned by Mr. G.A.C. Fernando
17	7.487365°	79.930387°	Rear boundary of the land including the land owned by Mr. G.A.C. Fernando
18	7.487256°	79.930801°	Rear boundary of the land including the land owned by Mrs. Dayawathie
19	7.487222°	79.930815°	Rear boundary of the land including the land owned by Mr. B.T.L.O. Perera
20	7.487197°	79.930839°	Rear boundary of the land including the land owned by Mr. B.T.L.O. Perera
21	7.486875°	79.931800°	Rear boundary of the land including the land owned by Mrs. Mary Nona
22	7.486830°	79.931842°	Rear boundary of the land including the land owned by Mr. M.H.Fernando

S/N	Latitude	Longitude	Boundary description
23	7.486755°	79.932286°	Rear boundary of the land including the land owned by Mr. M.H.Fernando
24	7.486769°	79.932776°	Rear boundary of the land including the land owned by Mr. M.H.Fernando
25	7.486716°	79.933261°	Rear boundary of the land including the land owned by Mrs. R. Malani Gonsi
26	7.486567°	79.933237°	Rear boundary of the land including the land owned by Mrs. Swarna Kanthi
27	7.486796°	79.935057°	Rear boundary of the land including the land owned by Mr. P.A. Ranjan Fonseka
28	7.486777°	79.935061°	Catholic Church
29	7.486905°	79.937381°	Catholic Church
30	7.486925°	79.937366°	Rear boundary of the land including the land owned by Mr. M.C.C. Perera
31	7.487047°	79.937435°	Rear boundary of the land including the land owned by Mr. M.C.C. Perera
32	7.487156°	79.937600°	Rear boundary of the land including the land owned by Mr. M.C.C. Perera
33	7.487232°	79.938691°	Rear boundary of the land including the land owned by Mr. M.C.C. Perera
34	7.487262°	79.938714°	Rear boundary of the land including the land owned by Mr. M.D. Wasantha Kumara
35	7.487485°	79.940055°	Rear boundary of the land including the land owned by Mr. M.D. Wasantha Kumara
36	7.487641°	79.940033°	Rear boundary of the land including the land owned by Mrs. M.Mary Calista
37	7.487617°	79.940298°	Rear boundary of the land including the land owned by Mrs. M.Mary Calista
38	7.486304°	79.940743°	Rear boundary of the land including the land owned by Mrs. Nalani Sriyalath
39	7.485442°	79.937357°	Rear boundary of the land including the land owned by Mrs. Malani Jayasinghe
40	7.485188°	79.937349°	Rear boundary of the land including the land owned by Mr. Ranjith Premalal
41	7.485114°	79.937179°	Road in front of the house of Mr. Harischandra Herath
42	7.485467°	79.936839°	Rear boundary of the land including the land owned by Mr. Harischandra Herath
43	7.485301°	79.935636°	Rear boundary of the land including the land owned by Mr. Harischandra Herath
44	7.485287°	79.935221°	Rear boundary of the land including the land owned by Mr. Berti Hathwise
45	7.485219°	79.934826°	Road near the house of Mr. A.P.M. Thilakarathne
46	7.485289°	79.934551°	Rear boundary of the land including the land owned by Mr. S.B.M. Thilakarathne

S/N	Latitude	Longitude	Boundary description
47	7.485433°	79.934375°	Rear boundary of the land including the Community Hall building belongs to the Divisional Secretariat
48	7.485165°	79.933915°	Rear boundary of the land including the Community Hall building belongs to the Divisional Secretariat
49	7.485139°	79.933402°	Rear boundary of the land including the land owned by Mr. Sarath Kumara Warnakulasooriya
50	7.485324°	79.933355°	Rear boundary of the land including the land owned by Mr. Sarath Kumara Warnakulasooriya
51	7.485317°	79.932434°	Rear boundary of the land including the land owned by Mr. Sarath Kumara Warnakulasooriya
52	7.485394°	79.932245°	Rear boundary of the land including the land owned by Mr. U.U. Nilantha Fernando
53	7.485489°	79.931974°	Road near the shop owned by Mr. Eranda Viraj
54	7.485710°	79.931499°	Rear boundary of the land including the land owned by Mr. H.P.Sunil Jayantha
55	7.485696°	79.931474°	Rear boundary of the land including the land owned by Mr. H.P.Sunil Jayantha
56	7.485786°	79.931215°	Rear boundary of the land including the land owned by Mr. H.P.Sunil Jayantha
57	7.485903°	79.931192°	Rear boundary of the land including the land owned by Mrs. W. Mary Munial Antony
58	7.486276°	79.930612°	Rear boundary of the land including the land owned by Mrs. W. Mary Munial Antony
59	7.486252°	79.930481°	Rear boundary of the land including the land owned by Mr. M.A. Nuwton
60	7.487173°	79.927623°	Rear boundary of the land including the land owned by Mr. S.B.M. Gunawardhana
61	7.487691°	79.926216°	Rear boundary of the land including the land owned by Mr. G.F.A. Fernando
62	7.487788°	79.926068°	Rear boundary of the land belongs to Udubaddawa Pradeshiya Sabha
63	7.487832°	79.925558°	Rear boundary of the land belongs to Udubaddawa Pradeshiya Sabha
64	7.487936°	79.925305°	Rear boundary of the land belongs to Udubaddawa Pradeshiya Sabha
65	7.488171°	79.924816°	Rear boundary of the land owned by Mr. R.M.P.B. Rathnayake
66	7.488355°	79.924429°	Rear boundary of the land including the land owned by Mr. R.M.P.B. Rathnayake
67	7.488677°	79.924108°	Rear boundary of the land including the land owned by Mr. Dharmakeerthi
68	7.488854°	79.923546°	Rear boundary of the land including the land owned by Mr. Dharmakeerthi

S/N	Latitude	Longitude	Boundary description
69	7.489142°	79.922884°	Rear boundary of the land including the land owned by Mr. D.G. Jayathunga
70	7.489166°	79.922659°	Rear boundary of the land including the land belongs to the Office of Medical Health Officer
71	7.489268°	79.922700°	Rear boundary of the land including the land belongs to the Office of Medical Health Officer
72	7.489259°	79.922789°	Rear boundary of the land including the land belongs to the Office of Medical Health Officer
73	7.489352°	79.923015°	Rear boundary of the land including the land belongs to the Office of Medical Health Officer

09-111

## PRADESHIYA SABHA - UDUBADDAWA

### Declaring as a Developed Area

BY Virtue of powers vested in me under Sub section (1) of Section 134 of Pradeshiya Sabha Act, No. 15 of 1987, I, the Assistant Commissioner of Local Government in the Administrative District of Kurunegala, do hereby notify for public information that I have granted the approval for the following resolution which has been adopted under resolution No. 05-08 by the Pradeshiya Sabha Udubaddawa at the General Council held on 17th December, 2020 by virtue of powers vested in the Pradeshiya Sabha under the aforesaid Sub Section.

M. T. N. KARUNASENA,  
Assistant Commissioner of Local Government Kurunegala,  
Kurunegala District.

At the office of Assistant Commissioner of Local Government, Kurunegala,  
06th September, 2021.

### RESOLUTION

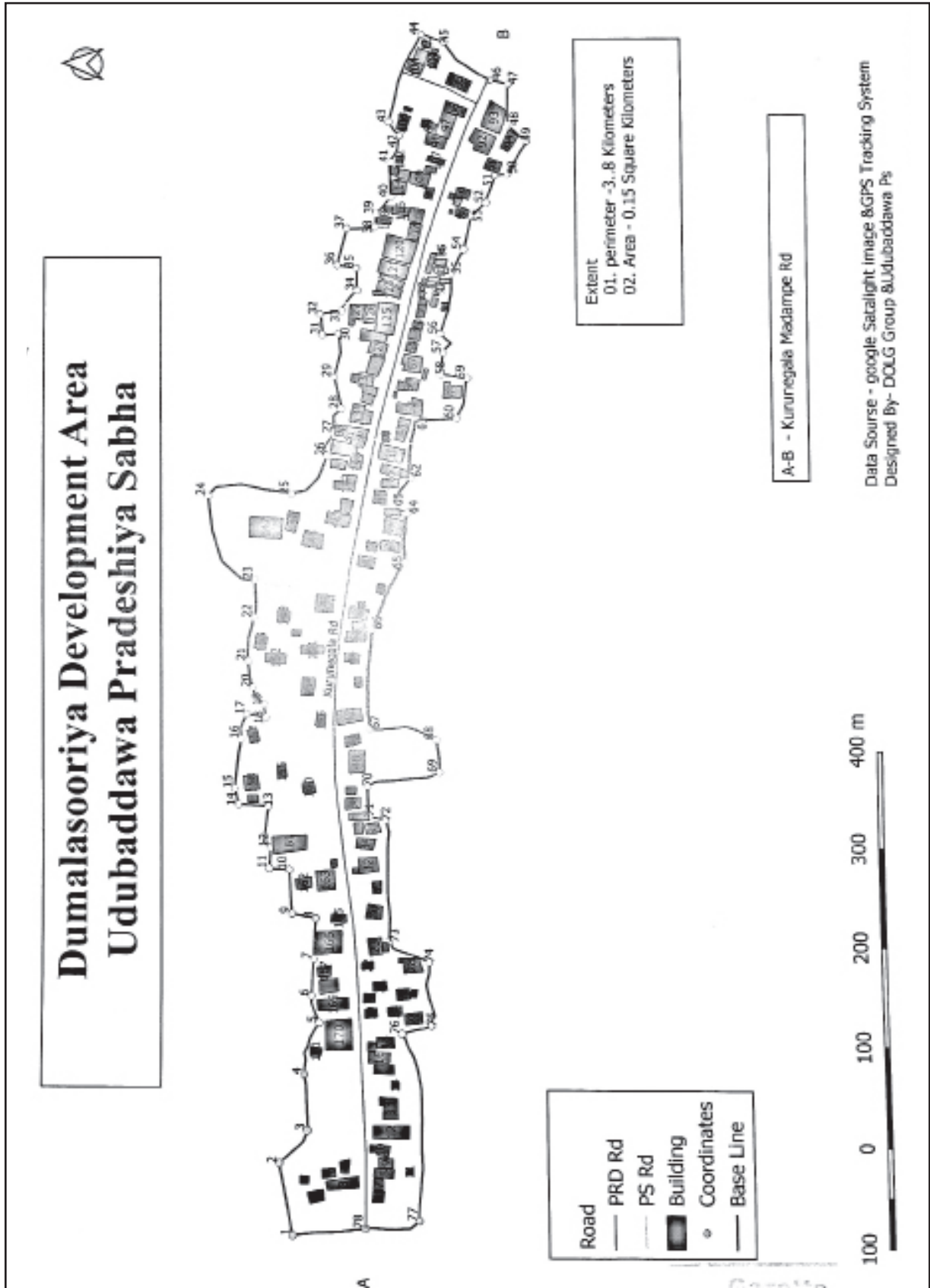
Pradeshiya Sabha Udubaddawa has taken measures to expand services at the maximum level within the area within the area of authority of Pradeshiya Sabha Udubaddawa which is depicted and specified in the following map and Schedule, by virtue of powers vested in the Pradeshiya Sabha under Section 134(1) of Pradeshiya Sabha Act, No. 15 of 1987, and

Therefore, Pradeshiya Sabha Udubaddawa proposes that the said area should be adopted as a developed area and action should be taken to get the approval of the Assistant Commissioner of Local Government in Kurunegala District for the said adoption of resolution.

### Schedule

Boundaries of the map related to the developed area in extent of perimeter of Kilometers 3.8 and Square Kilometers 0.15 in **Dummalasooriya Old Zone 01** situated within the area of authority of Pradeshiya Sabha Udubaddawa, are as per the following Schedule.





S/N	Latitude	longitude	Description of the land
1	7.494315°	79.905851°	Rear boundary of the land including the said land owned by Mr. B.A. Siriwardhana
2	7.494456°	79.906506°	Rear boundary of the land including the said land owned by Mr.R.P.D.S. Appuhamy
3	7.494183°	79.906815°	Rear boundary of the land including the said land owned by Mr. B.A. Siriwardhana
4	7.494223°	79.907337°	Rear boundary of the land including the said land owned by Mr. B.A. Siriwardhana
5	7.494078°	79.907817°	Rear boundary of the land including the said land owned by Mr.M.N.S.D. Fernando
6	7.494138°	79.908047°	Rear boundary of the land including the said land owned by Mr. K.A.P. Rodrigo
7	7.494122°	79.908391°	Rear boundary of the land including the said land owned by Mr.G.M.S. Perera
8	7.494105°	79.908769°	Rear boundary of the land including the said land owned by Mr. K.A. Henry Ajith Rodrigo
9	7.494326°	79.908814°	Rear boundary of the land including the said land owned by Mr.H.G.W. Gregory
10	7.494346°	79.909229°	Rear boundary of the land including the said land owned by Mr.F.J.P. Samarawickrama
11	7.494530°	79.909245°	Rear boundary of the land including the said land where Sarasavipaya Building owned by Udubaddawa Pradeshiya Sabha is located
12	7.494536°	79.909414°	Rear boundary of the land including the said land where Sarasavipaya Building owned by Udubaddawa Pradeshiya Sabha is located
13	7.494554°	79.909792°	Rear boundary of the land including the said land where children park owned by Udubaddawa Pradeshiya Sabha is located
14	7.494842°	79.909816°	Rear boundary of the land including the said land owned by Mr.Mahinda Amunugama
15	7.494877°	79.909957°	Rear boundary of the land including the said land owned by Mr.Mahinda Amunugama
16	7.494812°	79.910425°	Rear boundary of the land including the said land owned by Mr.R.A. Jayarathne
17	7.494752°	79.910656°	Rear boundary of the land including the said land owned by Mr.R.A. Jayarathne

S/N	Latitude	Longitude	Description of the land
18	7.494579°	79.910622°	Rear boundary of the land including the said land owned by Mr.R.A. Jayarathne
19	7.494589°	79.910739°	Rear boundary of the land including the said land owned by Mr.Upali Ranathunga
20	7.494709°	79.910895°	Rear boundary of the land including the said land owned by Mr.Upali Ranathunga
21	7.494751°	79.911152°	Rear boundary of the land including the said land owned by Mrs. Somawathie Dissanayake
22	7.494675°	79.911540°	Rear boundary of the land including the said land owned by Mrs. W.A. Sumith Wickramaarachchi
23	7 494669°	79.911892°	Rear boundary of the land including the said land owned by Mrs. W.A. Sumith Wickramaarachchi
24	7.495115°	79.912683°	Rear boundary of the land including the said land belongs to the government Department of Police
25	7.494316°	79.912714°	Rear boundary of the land including the said land belongs to the government Department of Police
26	7 493985°	79.913075°	Rear boundary of the land including the said land owned by Mr. M.A. Shanthi Kusumsiri
27	7 493916°	79.913296°	Rear boundary of the land including the said land owned by Mrs. W.A, Kusumawathie
28	7.493847°	79.913524°	Rear boundary of the land including the said land owned by Mr. A.S. Madurasinghe
29	7.493912°	79.913899°	Rear boundary of the land including the said land owned by Mr. Sarath Gamini
30	7.493858°	79.914251°	Rear boundary of the land including the said land owned by Mr. W.M. Rexi Fernando
31	7.494012°	79.914234°	Rear boundary of the land including the said land owned by Mr. Danstan Weerasinha
32	7.494031°	79.914421°	Rear boundary of the land including the said land owned by Mr. Danstan Weerasinha
33	7.493824°	79.914449°	Rear boundary of the land including the said land owned by Mr. Danstan Weerasinha
34	7.493694°	79.914655°	Rear boundary of the land including the said land owned by Mr. Danstan Weerasinha

S/N	Latitude	Longitude	Description of the land
35	7.493691°	79.914864°	Rear boundary of the land including the said land owned by Mr. Sugath Chandana Perera
36	7.493880°	79.914895°	Rear boundary of the land including the said land owned by Mr. J.M.M.Peeris
37	7.493784°	79.915239°	Rear boundary of the land including the said land owned by Mr. J.M.Neela Peeris
38	7.493511°	79.915245°	Rear boundary of the land including the said land owned by Mr. W.H.C Herath
39	7.493508°	79.915374°	Rear boundary of the land including the said land owned by Mr. W.H.C Herath
40	7.493377°	79.915531°	Rear boundary of the land including the said land owned by Mrs.A.Uditha Shyamalee
41	7.493371°	79.915869°	Rear boundary of the land including the said land owned by Rural Development Bank
42	7.493290°	79.916114°	Rear boundary of the land including the said land owned by Mr.R.M.C.Rathnayaka
43	7.493387°	79.916253°	Rear boundary of the land including the said land owned by Mrs. H.M.Lakshmi Priyadarshani
44	7.493073°	79.917102°	Rear boundary of the land including the said land owned by Mr.A.M.Sadanayaka
45	7.492861°	79.917022°	Rear boundary of the land including the said land owned by Mr.S.A.D.J.Lorans Solangaarachchi in front of Madampe Kurunegala Main Road
46	7.492423°	79.916657°	Rear boundary of the land including the said land owned by Mr.S.A.D.J.Lorans Solangaarachchi
47	7.492228°	79.916614°	Rear boundary of the land including the said land owned by Mr.Cristi Leanad
48	7.492238°	79.916210°	Rear boundary of the land including the said land owned by Catholic Church
49	7.492053°	79.916050°	Rear boundary of the land including the said land owned by Mr.D.S.S.A.Solangaarachchi
50	7.492242°	79.915730°	Rear boundary of the land including the said land owned by Mr.D.S.S.A.Solangaarachchi
51	7.492353°	79.915720°	Rear boundary of the land including the said land owned by Mr.D.S.S.A.Solangaarachchi
52	7.492451°	79.915479°	Rear boundary of the land including the said land owned by Mr.D.S.S.A.Solangaarachchi

S/N	Latitude	Longitude	Description of the land
53	7.492601°	79.915334°	Rear boundary of the land including the said land owned by Mr.D.S.S.A.Solangaarachchi
54	7.492669°	79.915039°	Rear boundary of the land including the said land of owned by Mr.J.M.Nornis
55	7.492792°	79.914800°	Rear boundary of the land including the said land owned by Mr.W.M.Antani Peeris
56	7.492892°	7.492892°	Rear boundary of the land including the said land owned by Mr.H.M.J.B.Herath
57	7.492873°	79.914069°	Rear boundary of the land including the said land owned by Mr.Nandasiri Teudar
58	7.492894°	79.913858°	Rear boundary of the land including the said land owned by Mr. W.Athula Chandana
59	7.492639°	79.913804°	Rear boundary of the land including the said land owned by Mr.J.M.F.Roddrigo
60	7.492729°	79.913443°	Rear boundary of the land including the said land owned by Mr.J.K.A.Perera
61	7.493120°	79.913451°	Rear boundary of the land including the said land owned by Mr.R.P.Malaka Suranga
62	7.493194°	79.912875°	Rear boundary of the land including the said land owned by Mr.G.B.Seneris
63	7.493358°	79.912610°	Rear boundary of the land including the said land owned by Mr.R.D.Wicotar
64	7.493231°	79.912529°	Rear boundary of the land including the said land owned by Mr.R.D.Wicotar
65	7.493240°	79.912088°	Rear boundary of the land including the said land owned by Mrs.K.V.Yaswathi
66	7.493551°	79.911416°	Rear boundary of the land including the said land owned by Mr.R.M.A.Rathnayaka
67	7.493582°	79.910507°	Rear boundary of the land including the said land owned by Mrs.K.V.Sireyawayhi
68	7.492992°	79.910108°	Rear boundary of the land including the said land owned by N/W Sri Lanaka Transport Bord (SLTB)
69	7.492955°	79.910108°	Rear boundary of the land including the said land owned by N/W Sri Lanaka Transport Bord (SLTB)
70	7.493616°	79.909983°	Rear boundary of the land including the said land owned by Mr.S.Ranthunga
71	7.493593°	79.909696°	Rear boundary of the land including the said land owned by Mr.S.Ranthunga
72	7.493433°	79.909650°	Rear boundary of the land including the said land owned by Mrs.Malleka Ranthunga
73	7.493428°	79.908541°	Rear boundary of the land including the said land owned by Mr.K.A.J.Roddrigo

S/N	Latitude	longitude	Description of the land
74	7.493065°	79.908356°	Rear boundary of the land including the said land owned by Mr.K.A.L.Roddrigo
75	7.493037°	79.907766°	Rear boundary of the land including the said land owned by Mr. S.P.Elisabeth
76	7.493291°	79.907696°	Rear boundary of the land including the said land owned by Mr.P.Godvin
77	7.493175°	79.906012°	Rear boundary of the land including the said land owned by Mr.R.A.Permarathna
78	7.493621°	79.905943°	Rear boundary of the land including the said land owned by Mr.R.A.Permarathna infront of Madampe Kurunegala Main Road

09-112

## PRADESHIYA SABHA - UDUBADDAWA

### Declaring as a Developed Area

BY Virtue of powers vested in me under Sub section (1) of Section 134 of Pradeshiya Sabha Act, No. 15 of 1987, I, the Assistant Commissioner of Local Government in the Administrative District of Kurunegala, do hereby notify for public information that I have granted the approval for the following resolution which has been adopted under resolution No. 05-08 by the Pradeshiya Sabha Udubaddawa at the General Council held on 17th December, 2020 by virtue of powers vested in the Pradeshiya Sabha under the aforesaid Sub section.

M. T. N. KARUNASENA,  
Assistant Commissioner of Local Government Kurunegala,  
Kurunegala District.

At the office of Assistant Commissioner of Local Government, Kurunegala,  
06th September, 2021.

### RESOLUTION

Pradeshiya Sabha Udubaddawa has taken measures to expand services at the maximum level within the area of authority of Pradeshiya Sabha Udubaddawa which is depicted and specified in the following map and Schedule, by virtue of powers vested in the Pradeshiya Sabha under Section 134(1) of Pradeshiya Sabha Act, No. 15 of 1987, and

Therefore, Pradeshiya Sabha Udubaddawa proposes that the said area should be adopted as a developed area and action should be taken to get the approval of the Assistant Commissioner of Local Government in Kurunegala District for the said adoption of resolution.

### Schedule

Boundaries of the map related to the developed area in extent of perimeter of Kilometers 1.28 and Square Kilometers 0.1 in **Dummalasooriya Zone (Weekly Fair Road) 02** situated within the area of authority of Pradeshiya Sabha Udubaddawa, are as per the following Schedule.

Dummalasooriya Development Area (Pola Para) - 02  
 Udubaddawa Pradeshiya Sabha



**Legend**

- Road
- Building
- coordinates
- Base Line

**Extent**  
 01. perimeter -1.28 Kilometers  
 02. Area - 0.1 Square Kilometers

A - B - Dummalasooriya Pola para  
 C - D - Korayawatta Para



Data Source - google Satelight image & GPS Tracking System  
 Designed By- DOLG Group & Udubaddawa Ps

S/N	Latitude	longitude	Description of the land
1	7.493565°	79.912739°	Rear boundary of the land including the said land owned by Mrs. D.K. Jane Nona
2	7.493251°	79.912077°	Rear boundary of the land including the said land owned by Mrs. K.V. Yasawathie
3	7.493234°	79.912542°	Rear boundary of the land including the said land owned by Mr. R.D. Victor
4	7.493372°	79.912610°	Rear boundary of the land including the said land owned by Mr. K.H.T. Perera
5	7.493190°	79.912868°	Rear boundary of the land including the said land owned by Mr. G.B. Seneris
6	7.493116°	79.913445°	Rear boundary of the land including the said land where the weekly fair building owned by the Pradeshiya Sabha Udubaddawa is located
7	7.492378°	79.913462°	Rear boundary of the land including the said land where the weekly fair building owned by the Pradeshiya Sabha Udubaddawa is located
8	7.491317°	79.913597°	Rear boundary of the land including the said land owned by Mr.J.A. Podiappuhamy
9	7.490487°	79.913693°	Rear boundary of the land including the said land owned by Mrs. Indrawathie Rajapaksha
10	7.490018°	79.913848°	Rear boundary of the land including the said land owned by Mrs. Indrawathie Rajapaksha
11	7.489699°	79.913869°	Rear boundary of the land including the said land owned by Mr. M.K. Wijepala
12	7.489541°	79.913063°	Rear boundary of the land including the said land owned by Mr. M.K. Wijepala
13	7.489685°	79.912949°	Rear boundary of the land including the said land owned by Mr. M.K. Wijepala
14	7.489672°	79.912370°	Rear boundary of the land including the said land owned by Mrs. P.H. Gunasili Silva
15	7.490413°	79.911710°	Rear boundary of the land including the said land owned by Mrs.M.K.V.D. Anasly Priyadarshani
16	7.490572°	79.911502°	Rear boundary of the land including the said land owned by Mrs.M.K.V.D. Anasly Priyadarshani
17	7.491098°	79.911740°	Rear boundary of the land including the said land owned by Mrs. W.A. Rathnawathie Weerakoon
18	7.491347°	79.911455°	Private Road near public cemetery
19	7.492031°	79.911472°	Private Road near public cemetery



## PRADESHIYA SABHA - UDUBADDAWA

### Declaring as a Developed Area

BY Virtue of powers vested in me under Sub section (1) of Section 134 of Pradeshiya Sabha Act, No. 15 of 1987, I, do hereby notify for public information that I have granted the approval for the following resolution which has been adopted under resolution No. 05-08 by the Pradeshiya Sabha Udubaddawa at the General Council held on 11th February, 2020 by virtue of powers vested in the Pradeshiya Sabha under the aforesaid Sub section.

M. T. N. KARUNASENA,  
Assistant Commissioner of Local Government,  
Kurunegala District.

At the office of Assistant Commissioner of Local Government, Kurunegala,  
06th September, 2021.

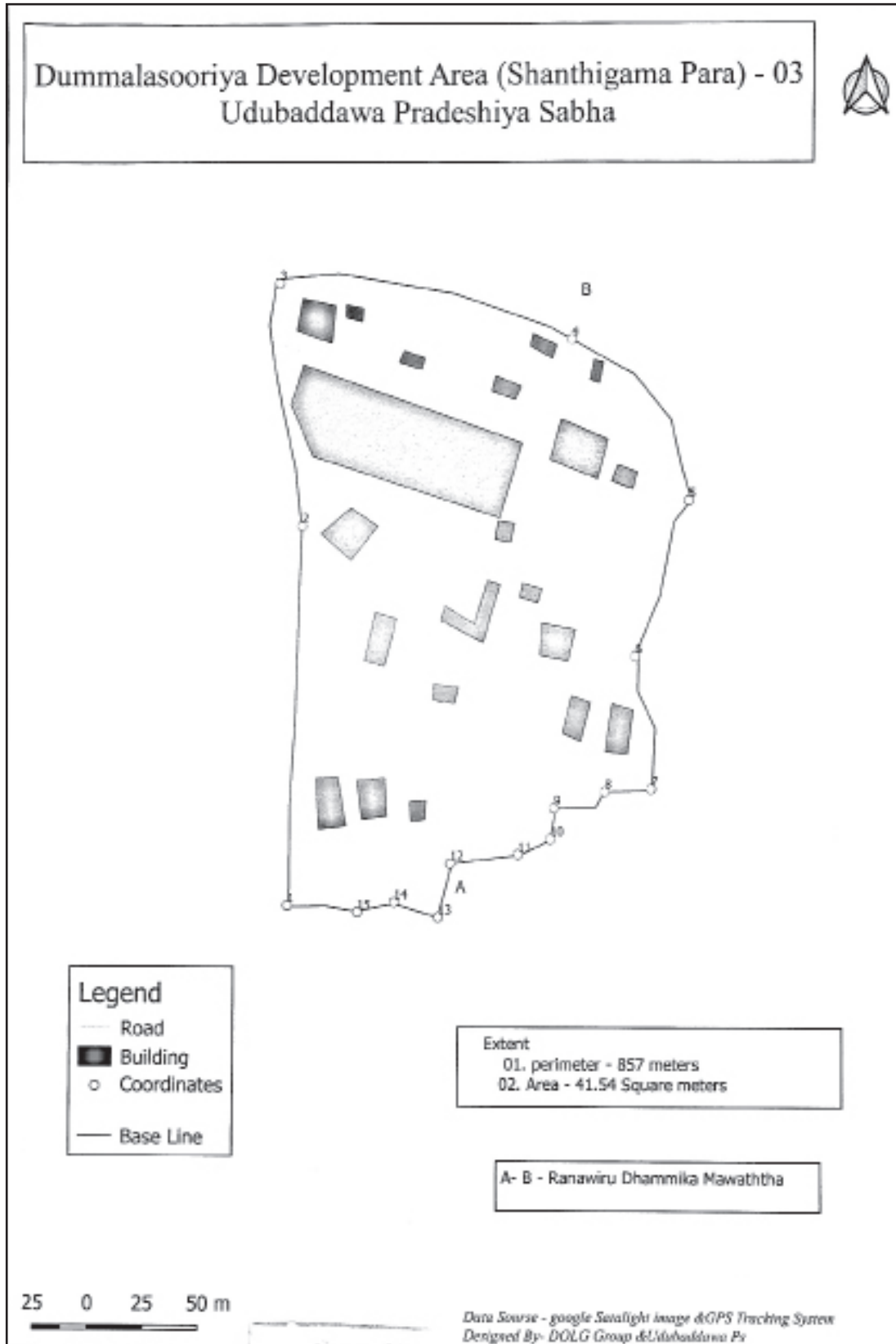
### RESOLUTION

Pradeshiya Sabha Udubaddawa has taken measures to expand services at the maximum level within the area of authority of Pradeshiya Sabha Udubaddawa which is depicted and specified in the following map and Schedule, by virtue of powers vested in the Pradeshiya Sabha under Section 134(1) of Pradeshiya Sabha Act, No. 15 of 1987, and

Therefore, Pradeshiya Sabha Udubaddawa proposes that the said area should be adopted as a developed area and action should be taken to get the approval of the Assistant Commissioner of Local Government in Kurunegala District for the said adoption of resolution.

### Schedule

Boundaries of the map related to the developed area in extent of perimeter of meters 857 and Square 41.54 in **Dummalasooriya Zone (Hanthigama Road) 03** situated within the area of authority of Pradeshiya Sabha Udubaddawa, are as per the following Schedule.



S/N	Latitude	Longitude	Description of the land
1	7.494159°	79.908158°	Rear boundary of the land including the said land owned by Mrs. P.H. Swarnalatha De Silva
2	7.495631°	79.908200°	Rear boundary of the land including the said land belongs to the institute of Orit Apperal Garment
3	7.496671°	79.908077°	Rear boundary of the land including the said land owned by Mrs.Ranjani Sriyalatha
4	7.496235°	79.909197°	Madampe Dummalasooriya Main Road near the house owned by Mr. Wilbert Manchanayake
5	7.495779°	79.909782°	Rear boundary of the land including the said land owned by Mr. R.A. Gunadasa
6	7.495153°	79.909569°	Rear boundary of the land including the said land owned by Mr. G. Victor Fernando
7	7.494589°	79.909639°	Rear boundary of the land including the said land where Sarasavipaya building owned by Udubaddawa Pradeshiya Sabha is located
8	7.494600°	79.909448°	Rear boundary of the land including the said land where Sarasavipaya building owned by Udubaddawa Pradeshiya Sabha is located
9	7.494516°	79.909239°	Rear boundary of the land including the said land where Sarasavipaya building owned by Udubaddawa Pradeshiya Sabha is located
10	7.494345°	79.909235°	Rear boundary of the land including the said land owned by Mr. F.J.P. Samarawickrama
11	7.494349°	79.909000°	Rear boundary of the land including the said land owned by Mr. F.J.P. Samarawickrama
12	7.494320°	79.908813°	Rear boundary of the land including the said land owned by Mr. K.A.Henry Ajith Rodrigo
13	7.494109°	79.908762°	Rear boundary of the land including the said land owned by Mr. K.A.Henry Ajith Rodrigo
14	7.494145°	79.908604°	Rear boundary of the land including the said land owned by Mr. B. Lionel Rodrigo
15	7.494116°	79.908453°	Rear boundary of the land including the said land owned by Mr. R.A. Siril

## PRADESHIYA SABHA - UDUBADDAWA

### Declaring as a Developed Area

By Virtue of powers vested in me under Sub section (1) of Section 134 of Pradeshiya Sabha Act, No. 15 of 1987, I, the Assistant Commissioner of Local Government in the Administrative District of Kurunegala, do hereby notify for public information that I have granted the approval for the following resolution which has been adopted under resolution No. 05-08 by the Pradeshiya Sabha Udubaddawa at the General Council held on 17th December, 2020 by virtue of powers vested in the Pradeshiya Sabha under the aforesaid Sub section.

M. T. N. KARUNASENA,  
Assistant Commissioner of Local Government Kurunegala,  
Kurunegala District.

At the office of Assistant Commissioner of Local Government, Kurunegala,  
06th September, 2021.

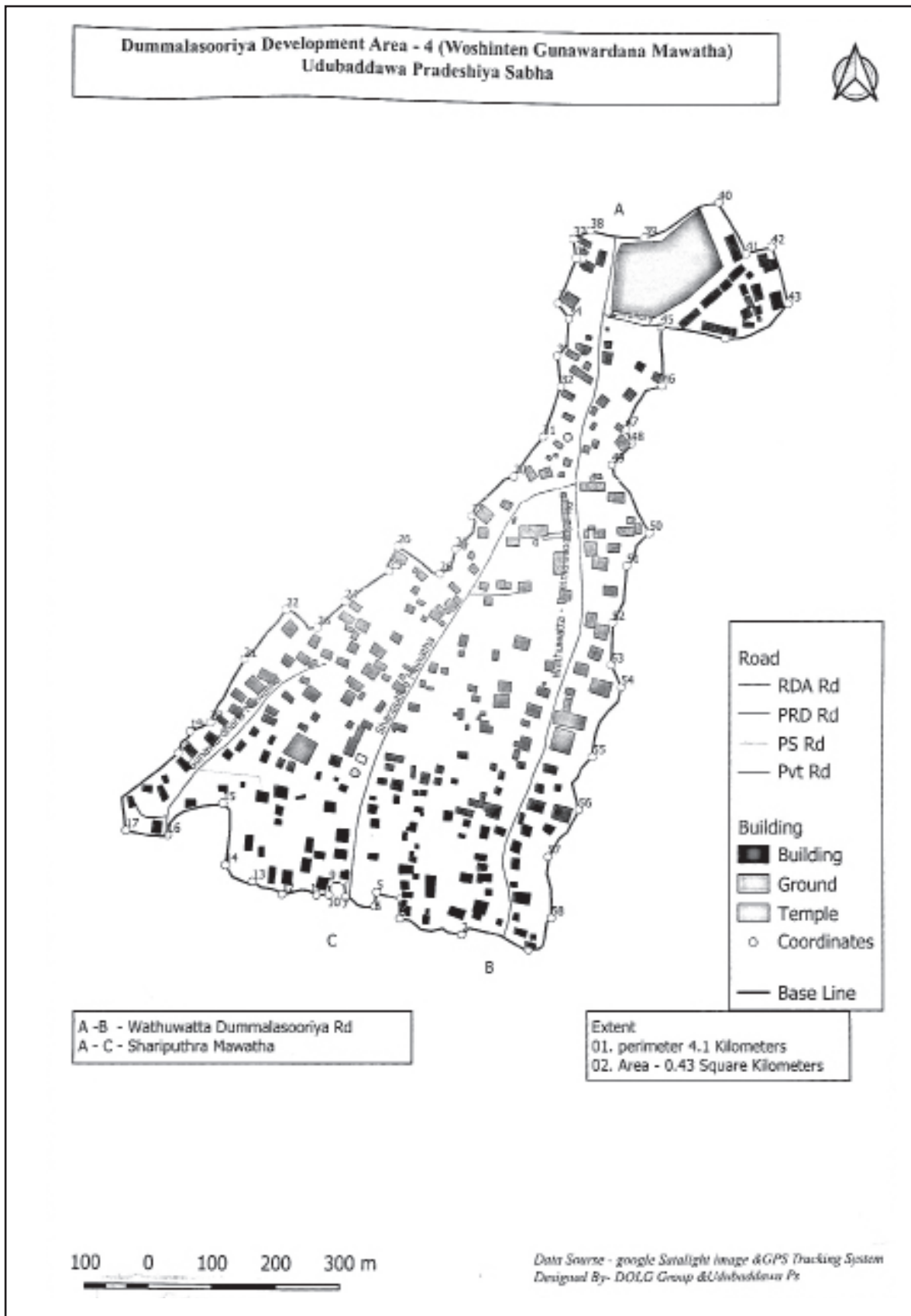
### RESOLUTION

Pradeshiya Sabha Udubaddawa has taken measures to expand services at the maximum level within the area of authority of Pradeshiya Sabha Udubaddawa which is depicted and specified in the following map and schedule, by virtue of powers vested in the Pradeshiya Sabha under Section 134(1) of Pradeshiya Sabha Act, No. 15 of 1987, and

Therefore, Pradeshiya Sabha Udubaddawa proposes that the said area should be adopted as a developed area and action should be taken to get the approval of the Assistant Commissioner of Local Government in Kurunegala District for the said adoption of resolution.

### Schedule

Boundaries of the map related to the developed area in extent of perimeter of Kilometers 4.1 and Square Kilometer 0.43 in **Dummalasooriya Zone (Washinton Gunawardhana Road) 04** situated within the area of authority of Pradeshiya Sabha Udubaddawa, are as per the following Schedule.



S/N	Latitude	Longitude	Description of the land
1	7.493080°	79.917110°	Rear boundary of the land including the said land owned by Mrs. H.M.L. Priyadarshani
2	7.493291°	79.916116°	Rear boundary of the land including the said land belongs to Regional Development Bank
3	7.493511°	79.915243°	Rear boundary of the land including the said land owned by Mr. W.H.C. Herath
4	7.493783°	79.915243°	Rear boundary of the land including the said land owned by Mr. W.H.C. Herath
5	7.493885°	79.914894°	Rear boundary of the land including the said land owned by Mr. A.M.C. Herath
6	7.493691°	79.914856°	Rear boundary of the land including the said land owned by Mr. A.M.C. Herath
7	7.493837°	79.914469°	Rear boundary of the land including the said land owned by Mr. A.M. Sandanayake
8	7.494031°	79.914427°	Rear boundary of the land including the said land owned by Mr. A.M. Sandanayake
9	7.494012°	79.914225°	Rear boundary of the land including the said land owned by Mr. J.M.P. Peris
10	7.493860°	79.914254°	Rear boundary of the land including the said land owned by Mr. J.M.P. Peris
11	7.493841°	79.914062°	Rear boundary of the land including the said land belongs to Udubaddawa Multi Services Co-operative Shop
12	7.493847°	79.913566°	Rear boundary of the land including the said land owned by Mrs. A.S. Madurasinghe
13	7.494018°	79.913124°	Rear boundary of the land including the said land owned by Mrs. M.A. Shanthi Kusumsiri
14	7.494316°	79.912714°	Rear boundary of the land including the said land owned by Mrs. M.A. Shanthi Kusumsiri
15	7.495119°	79.912676°	Rear boundary of the land including the said land belongs to the government Police Department
16	7.494675°	79.911898°	Gunawardhana Mawatha near the Government Police Department
17	7.494729°	79.911306°	Rear boundary of the land including the said land owned by Mr. W.A. Sarath
18	7.495199°	79.911232°	Rear boundary of the land including the said land owned by Mr. Nilantha Milroy
19	7.495837°	79.912042°	Rear boundary of the land including the said land owned by Mr. Ariyapperuma
20	7.496120°	79.912212°	Rear boundary of the land including the said land owned by Mrs. Jenet Mallika Ariyapperuma

S/N	Latitude	Longitude	Description of the land
21	7.496250°	79.912503°	Rear boundary of the land including the said land owned by Mrs. J.H. Chandrani Jayamaha
22	7.497136°	79.912970°	Rear boundary of the land including the said land owned by Mr. B.K. Lesli Rodrigo
23	7.497850°	79.913572°	Rear boundary of the land including the said land owned by Mrs. W.A. Rathnawathie
24	7.497127°	79.912966°	Rear boundary of the land including the said land owned by Mr.M.P. Gunathilake
25	7.498403°	79.915055°	Rear boundary of the land including the said land owned by Mrs. W.L. Manjula Pavithrani
26	7.498743°	79.915182°	Rear boundary of the land including the said land owned by Mrs. S.D. Wimalawathie
27	7.498359°	79.915755°	Rear boundary of the land Including the said land owned by Mrs. J.A. Prarthana Sudari
28	7.498755°	79.916036°	Rear boundary of the land including the said land owned by Mr. R.A.D.G. Ranathunga
29	7.499168°	79.916242°	Rear boundary of the land including the said land owned by Mr. Lalith Liyana
30	7.499754°	79.916848°	Rear boundary of the land including the said land owned by Mr. Nimal Rathnasiri
31	7.500300°	79.917292°	Rear boundary of the temple land including the said land belongs to Reverend Baragedara Sri jayathissa NayakaThero.
32	7.500999°	79.917505°	Rear boundary of the land including the said land owned by Mrs. M.M. Premawathie
33	7.501390°	79.917465°	Rear boundary of the land including the said land owned by Mr. B.K. Gamini Gunasekara
34	7.501944°	79.917616°	Rear boundary of the land including the said land owned by Mr. M.M. Madurasinghe
35	7.502136°	79.917460°	Rear boundary of the land including the said land owned by Mr. M.M. Madurasinghe
36	7.502783°	79.917726°	Rear boundary of the land including the said land owned by Mr. W.L.S. Fernando
37	7.503034°	79.917696°	Rear boundary of the land including the said land owned by Mr. W.L.S. Fernando
38	7.503150°	79.917909°	Rear boundary of the land including the said land owned by Mr. W.L.S. Fernando
39	7.503047°	79.918666°	J. R. Jayawardhana Government School belongs to the Zonal Education Office Kuliyaipitiya
40	7.503539°	79.919771°	J. R. Jayawardhana Government School belongs to the Zonal Education Office Kuliyaipitiya

S/N	Latitude	longitude	Description of the land
41	7.502867°	79.920176°	J. R. Jayawardhana Government School belongs to the Zonal Education Office Kuliyaipitiya
42	7.502951°	79.920558°	J. R. Jayawardhana Government School belongs to the Zonal Education Office Kuliyaipitiya
43	7.502195°	79.920806°	J. R. Jayawardhana Government School belongs to the Zonal Education Office Kuliyaipitiya
44	7.501686°	79.919907°	J. R. Jayawardhana Government School belongs to the Zonal Education Office Kuliyaipitiya
45	7.501836°	79.918946°	Private road belongs to Wanniarachchi Company
46	7.501021°	79.918988°	Rear boundary of the land including the said land owned by Mr. K.A. Upali Wijenayake
47	7.500410°	79.918475°	Rear boundary of the land including the said land owned by Mr. E.T.P. Soysa
48	7.500223°	79.918568°	Rear boundary of the land including the said land owned by Mr. D.A. Chandrasiri
49	7.499917°	79.918281°	Rear boundary of the land including the said land owned by Mr. R.M. Laksiri
50	7.498969°	79.918820°	Rear boundary of the land including the said land owned by Mr.N.W.C. Weerasinghe
51	7.498491°	79.918499°	Rear boundary of the land including the said land owned by Mr. J.A. Jothirathne
52	7.497962°	79.918460°	Rear boundary of the land including the said land owned by Mr. T.S.R. Perera
53	7.497115°	79.918274°	Rear boundary of the land including the said land owned by Mr. T.S.R. Perera
54	7.496799°	79.918427°	Rear boundary of the land including the said land owned by Mrs. A.A. Kamala Piyasili
55	7.495813°	79.918010°	Rear boundary of the land including the said land owned by Mr. D.A. Henry Silva
56	7.495066°	79.917818°	Rear boundary of the land including the said land owned by Mrs. M.M. Nilmini Wasantha Munasinghe
57	7.494735°	79.917650°	Rear boundary of the land including the said land owned by Mrs. A.L. Hemali Munasinghe
58	7.493562°	79.917435°	Rear boundary of the land including the said land owned by Mr. E.M. Gamini Somasiri



## Examinations, Results of Examination &c.

### RECRUITMENT TO THE POSTS OF PRE-SCHOOL WARDEN (GRADE III) IN LOCAL GOVERNMENT INSTITUTIONS OF CENTRAL PROVINCIAL PUBLIC SERVICE - 2021

01. Applications are invited from female applicants with permanent residence in the Central Province for the existing vacancies in the posts of Pre-School Warden (Grade III) in the Local Government Institutions of Central Province.
  02. This post is permanent/pensionable
  03. Salary Scheme: Pub. Ad. Cir. 03/2016, MN 1-2016  
Salary Scale : Rs. 27,140 - 10 x 300 - 11 x350 - 10 x 495 - 10 x660 - Rs. 45,540
  04.
    - 04.01 Basic Qualifications :
      - i. Should be citizens of Sri Lanka
      - ii. Only female applicants should apply
      - iii. Should be permanent residents of Central Province. (Permanent Residence in the Central Province within 03 years prior to the closing date for applications should be confirmed at the interview.)
      - iv. The applicants should not be convicted in any court of law under the Penal Code.
      - v. Must be of excellent character and in good physical health.
      - vi. All the qualifications required for recruitment should be completed in all respects by the date mentioned in the Notice/*Gazette* notification calling for applications.
    - 04.02. Educational and Other Qualifications :
      - 04.02.01. Open Recruitments :
        - (a) i. Should be a citizen of Sri Lanka. Permanent Resident in the Central Province for 03 years prior to the closing date of applications.  
and,  
ii. Should be not less than 18 years of age and not more than 30 years of age on the closing date of applications (Maximum age limit does not apply to officers already in permanent service in the Public Service)  
and,  
iii. Should have passed the GCE (O/L) Examination in 6 subjects with credits in one of the 03 languages Sinhala/Tamil/English, Mathematics and two other subjects.  
and,  
iv. Passing at least one subject (01) (except General Examination and Ordinary English) in the GCE (Advanced Level) Examination.
- \* **Note** - Passing the aesthetic subjects of Drawing, Music and Dance in those examinations will be special qualification.

**(b) Professional Qualifications :**

Completion of Diploma in Pre-School Education issued by the External Services Board of the Open University of Preschool Education.

or

Should have completed the Diploma in Pre-School Teacher Training Offered by the institution registered under the Children's Secretariats of the Ministry of Child Development and Women's Affairs.

or

Should have completed the Pre-School Teacher Training Diploma offered by the Early Childhood Development Unit of the Central Provincial Council.

or

Completion of Diploma in Pre-School Teacher Training offered by the institutions approved by the Tertiary and Vocational Education Commission.

**Note :** The duration of this Diploma Course should be at least one year or more.

**04.02.02. Limited Recruitments:**

**(a) Education Qualifications:**

- i. Should have passed the GCE (O/L) Examination in 6 subjects with credits in one of the 03 languages Sinhala/Tamil/English, Mathematics and two other subjects.

**(b) Professional Qualifications :**

Should have completed at least five (05) years of satisfactory end active service in a permanent post in the Central Provincial Public Service.

and

Should have completed the Teacher Training Certificate Course in Pre-School Education issued by the External Services Board of the Open University on Pre-School Education.

or

Should have completed the Pre-School Honorary Training Certificate Course offered by the institutions registered under the Children's Secretariat of the Ministry of Child Development and Women's Affairs.

or

Should have completed the Pre-School Teacher Training Certificate Course offered by the Early Childhood Development Unit of the Central Provincial Council.

or

Should have completed the Pre-School Teacher Training Certificate Course offered by the institutions approved by the Tertiary and Vocational Education Commission.

**Note :** The duration of this Certificate Course should be at least one year.

**Active Period of Service means** - The period of service remaining after excluding half pay leave or no pay leave or break / breaks of service, during which the officer is actually engaged in duties entrusted to him/her, receiving salaries entitled to the post and earned all salary increments entitled to the post subject to the requirements of the Central Province and / or policies of Central Province.

**Satisfactory Service means** - A period of service which has shown a moderate level of performance during the relevant period, without any suspension or stoppage or deferment, has earned all the increments within the prescribed preceding five years and has not been subjected to any form of disciplinary action other than warning.

**04.03. Method of Recruitment: Recruitment will be based on the results of a written examination and a structured interview.**

75% of the existing vacancies will be recruited on the basis of the results of the Open Competitive Examination and 25% will be recruited on the basis of the results of the Limited Competitive Examination accordingly. In cases where there is not a sufficient number of qualifiers under the limited competitive examination, the same number will be recruited from the qualifying candidates under the open competitive examination in the order of marks. The minimum score required to pass the written competitive examination is 40% for each question paper and twice the number expected to be recruited Called for a structured interview according to the score priority of the results of the written competitive examination. Those who have passed the written examination and appeared for the structured interview will be recruited on the basis of the aggregate of the marks obtained in the written and structured interviews and in this regard the recruitments will be made on the basis of district population ratio as per the provisions of Public Administration Circular 15/90.

**04.03.01. Subjects:**

The Competitive Examination shall consist of the following question papers.

**04.03.01.01. Syllabus of Open Competitive Examination:**

<i>Subject</i>	<i>Syllabus</i>	<i>Duration</i>	<i>Total Marks</i>
General Knowledge	A subject related question paper designed to measure the knowledge of the candidates on current events of local and foreign importance.	01 Hour	100 Marks
General Intelligence	A thematic question paper designed to measure the logical strength of the candidates, their ability to analyze and synthesize, and their ability to make quick and accurate decisions.	01 Hour	100 Marks

**04.03.01.02. Syllabus of Limited Competitive Examination:**

<i>Subject</i>	<i>Syllabus</i>	<i>Duration</i>	<i>Total Marks</i>
Professional Knowledge Related Test	A professional knowledge related question paper designed to measure knowledge about early childhood development.	01 Hour	100 Marks
General Intelligence	A thematic question paper designed to measure the logical strength of the candidates, their ability to analyze and synthesize, and their ability to make quick and accurate decisions.	01 Hour	100 Marks

A minimum of 40% marks is required for each question paper to pass the examination Recruitment will be done in the order of marks obtained according to the number of vacancies allotted for the competitive examination.

- 04.03.02 : Structured Interview  
04.03.02.01 : Syllabus for Structured Interview

<i>Subject</i>	<i>Syllabus</i>	<i>Maximum score</i>
Dancing	Performing a dance to a given title (Time 05 mins)	5
Singing	Performing a song to a given title - Folk Poems, Viridhu, Children's Songs (Time 05 mins)	5
Playing Musical Instruments	Playing the provided instrument - tambourine, flute, Getabereya, serpina, violin	5
Drawing	Draw a picture according to the given title.	5
Creativity (Handicrafts)	Create a handicraft using the given material.	5

#### 05. Method of Application :

- The application should be prepared using A4 (21 cm x 29 cm) size paper as per the model given at the end of the announcement. (The first page should be numbered 01 to 07, the second page 08 to 10, the third page 11 to 14 and the fourth page 15)
- Completed application should be sent by registered post to the Commissioner of Local Government, Department of Local Government, Provincial Council Complex, Pallekele, Kundasale before 18.10. 2021. Applicants currently serving in the Public Service and Provincial Public Service should send their applications through the Head of their Department / Institution. The top left hand corner of the envelope should be clearly marked with the words "Open / Limited Competitive Examination for Recruitment to Grade III of Pre-School Warden' of Central Provincial Public Service - 2021".
- The application must clearly be marked whether you are applying on an open basis or on a limited basis. Applications of limited applicants should be submitted by the Head of the Institution of the relevant institution.
- The District of application should indicate the code number of the District of the applicant's permanent residence :  
Kandy-01                      Matale-02                      Nuwara Eliya -03
- Applications which do not conform to the relevant format and applications which are not sent in correct and clear handwriting and do not meet the basic qualifications for recruitment on the last date of calling and do not comply with the conditions mentioned, incomplete and late will be rejected without any notice. The Department of Local Government, Central Province will not hold any responsibility on delayed and lost applications in post.
- Applicant's signature should be attested by a Principal of a Government school/ a justice of Peace/ a Notary Public/ a Commissioned Officer of the Armed Forces/ a high rank officer of the Police Service or a Staff Officer holding a permanent post in the Government or Provincial Public Service with an annual salary of Rs. 508,020/- or more.

**Note :-** No document or copy other than the receipt for the payment of examination fee should be attached to the application form.

#### 06. Examination Fees :

Receipt of payment of Six hundred rupees as examination fee (600 / -) credited to the revenue head 20-03-02-13 of the Chief Secretary of the Central Province to any Divisional Secretariat in the Central Province shall be attached to the application form. Receipts or money orders paid for any other institution except to a Divisional Secretariat shall not be accepted. It should also be noted that the examination fees paid will not be refunded for any reason.

**07. Service Conditions and Regulations:**

- i. Shall be bound by the provisions of the Establishments Code, Financial Regulations, Provincial Financial Regulations and regulations made by Departments and other orders stipulated from time to time by the Central Provincial Council.
- ii. All officers in accordance with the provisions of Public Administration Circular No. 18/2020 and Circulars consequential thereto, must obtain proficiency in the other official language in addition to the official language of the service within 03 years of joining the service. Salary increments of officers who do not obtain the prescribed second language proficiency within 03 years from the date of appointment will be suspended until they qualify.
- iii. Upon appointment to this post, the appointee will be subject to a compulsory period of service of 03 years at the place of appointment and no request for transfer will be considered till the expiry of that period.
- iv. Must agree to work in a pre-school governed by any local authority in the Central Province.

**08. Examination Centre**

On the day of commencement of the examination, the candidates should produce their admission cards with the attestation of their signatures, to the Supervisor of the examination center.

**09. Identity of the Candidate :**

Candidates should prove their identity in the examination hall to the satisfaction of the Head of the Examination Hall for each subject in which they appear. Only the following documents will be accepted for this purpose.

- (A) National Identity Card issued by the Department of Registration of Persons
- (B) Valid passport issued by the Department of Immigration and Emigration
- (C) Valid driving license issued by the Commissioner of Motor Traffic

10. **Conducting the examination :** The examination shall be conducted by the Public Service Commission of the Central Provincial Council.
11. The Commissioner of Local Government, Central Province reserve such powers to postpone or cancel the examination, selection after examination/not selecting or taking final decision of number of vacancies and on matters not mentioned herein.
12. The Commissioner of Local Government, Central Province reserve such powers to determine the number of recruits at the time of recruitment.
13. Candidacy will be cancelled if it is revealed that a candidate is not eligible before the appointment, They will also be dismissed if it is discovered that they have knowingly submitted false information or that the correct information has been intentionally suppressed.

H. M. M. U. B. Herath,  
Commissioner of Local Government,  
Central Province.

At the Department of Local Government, Central Province,  
Provincial Council Complex,  
Pallekele, Kundasale.  
On 31st of August, 2021.

SPECIMAN APPLICATION FORM

**Recruitment to the posts of Pre-School Warden (Grade III) in Local Government Institutions of Central Provincial Public Service - 2021**

(For Official usage)

District and Code No. applied for :

Whether applying for Limited/Open : Limited  Open  (  Tick the related cage)

District of residence  (Kandy - 01, Matale - 02, Nuwara Eliya - 03)

01. i. Name with Initials at the end  
.....  
(In English Capital Letters) PERERA A. B. C.

ii. Names denoted by the Initials (In English Capital Letters)  
.....  
.....

iii. Name in full (in Sinhala/Tamil)  
.....  
.....

02. National Identity Card No. :

03. i. Address to which the Admission Card shall be posted :.....

ii. Permanent Address : .....  
.....

iii. District of Permanent Residence:.....

iv. Divisional Secretary Division :.....

v. How long have you been living in the Central Province?.....

04. Telephone No. :.....

05. Civil Status :.....

06. Medium of appearing for the Examination :   
(Mark as Sinhala - S, Tamil - T, English - E)

07. i. Date of Birth :

ii. Age as at 17.09.2021 Years :.....Months :..... Days:.....

08. Citizenship :.....

09. Educational Qualifications :

- i. G. C. E. (O/L) Examination :
- ii. Year :..... Index No. : .....

No.	Subject	Competence

- iii. G. C. E. (A/L) Examination: Year :..... Index No. :.....

No.	Subject	Competence

- iv. Description of the Degree / Diploma obtained:

Degree/Diploma	University / Institute	Valid date of the Degree/Diploma

- v. Other Professional Qualifications:

.....  
 .....  
 .....

- 10. i. Whether you have ever been convicted by a court of law? Yes / No

- ii. If yes, give details:

.....  
 .....  
 .....

- 11. If you are already serving in the Government or Provincial Public Service -

- i. Present Post: .....
- ii. Date of appointment to the post:.....
- iii. Name and address of the work place: .....
- iv. Contact number of work place:.....

- 12. i. Receipt number and date of payment of examination fees: .....
- ii. Divisional Secretariat from which the receipt was obtained:.....

Please affix the receipt obtained on payment of examination fees.

13. I, do hereby certify that the particulars furnished by me in this application are true and accurate. According to the conditions laid down for this recruitment, I am also aware that, if any particulars contained herein are found to be false or incorrect, my candidature can be cancelled before or after the examination and I will be subject to dismissed if it is revealed after the selection.

.....  
Signature of Applicant.

Date :.....

**Attestation of the Signature of the applicant :**

14. I, hereby certify that the applicant Mrs./Miss .....who submits this application is known to me personally and that he/she placed her signature in my presence and she has paid the prescribed examination fee and affixed the receipt.

.....  
Signature of Attestor.

Name :.....

Designation :.....

Date :.....

(Place the Official Seal)

(Applicant’s Signature should be attested by a Principal of a Government School/a Justice of Peace/a Notary Public/ a Commissioned Officer of the Armed Forces/a high rank Officer of the Police Service or a Staff Officer holding a permanent post in the Government or Provincial Public Service with an annual Salary of Rs. 508,020 or more.)

(Applies only to applicants currently serving in the Public Service or Provincial Public Service)

**Recommendation of the Head of the Department**

15. I, certify that the applicant, Mrs./Miss ..... is currently employed at ..... as a .....since .....and the details furnished by her in this application were verified with her personal file and service records and that they are correct. Her work and conduct were satisfactory and the salary increments for the immediate 05 years were duly earned and she possess all qualifications to apply for the post of Pre School Warden in the Central Province and whereas if she is selected for this post, she can be/cannot be released from the current position that she holds.

.....  
Signature of the Head of the Department.

Name :.....

Designation :.....

Date :.....

(Place the Official Seal)