

N.B.— Part I:II (A), II, III, IV(A) and IV(b) of the Gazette No. 2281 were not published.



ශ්‍රී ලංකා ප්‍රජාතාන්ත්‍රික සමාජවාදී ජනරජයේ ගැසට් පත්‍රය

The Gazette of the Democratic Socialist Republic of Sri Lanka

අංක 2,282 - 2022 මැයි මස 27 වැනි සිකුරාදා - 2022.05.27
No. 2,282 - FRIDAY MAY 27, 2022

(Published by Authority)

PART IV (A) — PROVINCIAL COUNCILS

(Separate paging is given to each language of every Part in order that it may be filed separately)

| | PAGE | | PAGE |
|--------------------------------------|------|--|------|
| Proclamations, &c., by the Governors | ... | Examinations, Results of Examinations, &c. | ... |
| Appointments, &c., by the Governors | ... | Notices calling for Tenders | ... |
| Other Appointments &c. | ... | Sale of Articles, &c. | ... |
| Provincial Councils Notifications | 668 | Sale of Toll and Other Rents | ... |
| By-Laws | ... | Miscellaneous Notices | ... |
| Posts - Vacant | ... | | |

- Note.**— (i) Twenty First Amendment to the Constitution Bill was published as a supplement to the *Part II of the Gazette of the Democratic Socialist Republic of Sri Lanka* of May 06, 2022.
- (ii) Twenty Second Amendment to the Constitution Bill was published as a supplement to the *Part II of the Gazette of the Democratic Socialist Republic of Sri Lanka* of May 06, 2022.

IMPORTANT NOTICE REGARDING ACCEPTANCE OF NOTICES FOR PUBLICATION IN THE WEEKLY “GAZETTE”

ATTENTION is drawn to the Notification appearing in the 1st week of every month, regarding the latest dates and times of acceptance of Notices for publication in the weekly *Gazettes*, at the end of every weekly *Gazette* of Democratic Socialist Republic of Sri Lanka.

All Notices to be published in the weekly *Gazettes* shall close at 12.00 noon of each Friday, two weeks before the date of publication. All Government Departments, Corporations, Boards, etc. are hereby advised that Notifications fixing closing dates and times of applications in respect of Post-Vacancies, Examinations, Tender Notices and dates and times of Auction Sales, etc. should be prepared by giving adequate time both from the date of despatch of notices to Govt. Press and from the date of publication, thereby enabling those interested in the contents of such notices to actively and positively participate please note that inquiries and complaints made in respect of corrections pertaining to notification will not be entertained after three months from the date of publication.

All notices to be published in the weekly *Gazettes* should reach Government Press two weeks before the date of publication *i.e.* notices for publication in the weekly *Gazette* of 17th June, 2022 should reach Government Press on or before 12.00 noon on 03rd June, 2022. Electronic Transactions Act, No. 19 of 2006 - Section 9

“Where any Act or enactment provides that any Proclamation, rule, regulation, order, by-law, notification or other matter shall be published in the *Gazette*, then such requirement shall be deemed to have been satisfied if such rule, regulation, order, by-law, notification or other matter is published in an electronic form of the *Gazette*.”

Department of Government Printing,
Colombo 08,
01st January, 2022

This Gazette can be downloaded from www.documents.gov.lk

GANGANI LIYANAGE,
Government Printer.



Provincial Councils Notifications

NORTH WESTERN PROVINCE

Notification made under Section 5(1) of Chapter II of Public and Private Cemetery Ordinance No. 57 of 1946

BY virtue of powers vested in me under Section 02 of Provincial Council (Incidental Provisions) Act, No. 12 of 1989 to be read with Section 5(1) of Chapter II of Public and Private Cemetery Ordinance No. 57 of 1946, I, Raja Collure, the Hon. Governor in the North Western Provincial Council do hereby declare that the cemeteries located within the area of authority of Pradeshiya Sabha Bingiriya in Kurunegala District of the North Western Province set out in the following schedule shall be used as a public cemetery for burying or cremation of dead bodies.

RAJA COLLURE,
Senior, Attorney at Law,
Hon. Governor in the North Western Province,
North Western Province.

Governor's Office, North Western Province,
18th June, 2021.

PRADESHIYA SABHA BINGIRIYA

Declaring Agare Cemetery in terms of Section 5(1) of Chapter 11 of Public and Private Cemetery Ordinance No. 57 of 1946

Lot No. 14 (Dangaha Minipitiya) of the Land called Minipitiya in F. V. P. 1384 of Agare Village in the area of Authority of Pradeshiya Sabha Bingiriya.

SCHEDULE

| | |
|--|-----------------------|
| Province | : North Western |
| District | : Kurunegala |
| Divisional Secretariat where the land is located | : Bingiriya |
| Grama Niladhari Division | : 1444 Bandarigalgoda |
| Village | : Agare |
| Name of the land | : Dangaha Minipitiya |

Boundaries :

| | | |
|--------------|---|----------------------------------|
| On the North | : | Lot No. 3D |
| On the East | : | Lot No. 3D |
| On the South | : | F. V. P. 1338 Korakahapokunugama |
| On the West | : | Lot No. 3 |

Extent of the Land : Land area of 0.0203 Hectare

PRADESHIYA SABHA BINGIRIYA

Declaring 1/Kiniyama Cemetery in terms of Section 5(1) of Chapter 11 of Public and Private Cemetery Ordinance No. 57 of 1946

Lot No. 34 of the Land called Minipitiya in F. V. P. 1403 of 1/Kiniyama Village in the area of Authority of Pradeshiya Sabha Bingiriya.

SCHEDULE

| | |
|--|----------------------|
| Province | : North Western |
| District | : Kurunegala |
| Divisional Secretariat where the land is located | : Bingiriya |
| Grama Niladhari Division | : 1448 1/Konkadawala |
| Village | : 1/Kiniyama |
| Name of the land | : Minipitiya |

Boundaries :

| | |
|--------------------|---|
| On the North | : Lot No. F.V.P. 1388 Kirindigama village |
| On the East | : Lot No. 33 |
| On the South | : Road |
| On the West | : Lot No. 35A |
| Extent of the Land | : Land area of 0.154 Hectare |

PRADESHIYA SABHA BINGIRIYA

Declaring 1/Rambepitiya Cemetery in terms of Section 5(1) of Chapter 11 of Public and Private Cemetery Ordinance No. 57 of 1946

Lot No. 36 (Kansadaluwa Watta) of the Land called Minipitiya in F. V. P. 1418 of 1/Rambepitiya Village in the area of Authority of Pradeshiya Sabha Bingiriya.

SCHEDULE

| | |
|--|---------------------|
| Province | : North Western |
| District | : Kurunegala |
| Divisional Secretariat where the land is located | : Bingiriya |
| Grama Niladhari Division | : 1455 Molaeliya |
| Village | : 1/Rambepitiya |
| Name of the land | : Kansadaluwa Watta |

Boundaries :

| | |
|--------------------|------------------------------|
| On the North | : Lot No. 35 |
| On the East | : Lot No. 37 |
| On the South | : Lot No. 56 |
| On the West | : Lot No. 56 |
| Extent of the Land | : Land area of 0.167 Hectare |

PRADESHIYA SABHA BINGIRIYA

Declaring Udawela Cemetery in terms of Section 5(1) of Chapter 11 of Public and Private Cemetery Ordinance No. 57 of 1946

Lot No. 195 (Kongahamula Hena) of the Land called Minipitiya in F. V. P. 2099 of Udawela Village in the area of Authority of Pradeshiya Sabha Bingiriya.

SCHEDULE

| | | |
|--|---|------------------|
| Province | : | North Western |
| District | : | Kurunegala |
| Divisional Secretariat where the land is located | : | Bingiriya |
| Grama Niladhari Division | : | 1435 Udawela |
| Village | : | Udawela |
| Name of the land | : | Kongahamula Hena |

Boundaries :

| | | |
|--------------|---|-------------|
| On the North | : | Lot No. 194 |
| On the East | : | Lot No. 196 |
| On the South | : | Lot No. 20B |
| On the West | : | Lot No. 20A |

Extent of the Land : Land area of 0.149 Hectare

PRADESHIYA SABHA BINGIRIYA

Declaring Ottupallama Cemetery in terms of Section 5(1) of Chapter 11 of Public and Private Cemetery Ordinance No. 57 of 1946

Lot No. 17 of the Land called Minipitiya in F. V. P. 1441 of Ottupallama Village in the area of Authority of Pradeshiya Sabha Bingiriya.

SCHEDULE

| | | |
|--|---|---------------------|
| Province | : | North Western |
| District | : | Kurunegala |
| Divisional Secretariat where the land is located | : | Bingiriya |
| Grama Niladhari Division | : | 1457 Brahmanayagama |
| Village | : | Ottupallama |
| Name of the land | : | Minipittaniya |

Boundaries :

| | | |
|--------------|---|----------------|
| On the North | : | Road |
| On the East | : | Lot No. 16C |
| On the South | : | Lot No. 16C 11 |
| On the West | : | Lot No. 11 |

Extent of the Land : Land area of 0.109 Hectare

PRADESHIYA SABHA BINGIRIYA

Declaring Karambalana Cemetery in terms of Section 5(1) of Chapter 11 of Public and Private Cemetery Ordinance No. 57 of 1946.

Lot No. 60 (Ehetugaha Hena) of the Land called Minipitiya in F. V. P. 2123 of Karambalana Village in the area of Authority of Pradeshiya Sabha Bingiriya.

Schedule

| | |
|--|-----------------|
| Province | : North Western |
| District | : Kurunegala |
| Divisional Secretariat where the land is located | : Bingiriya |
| Grama Niladhari Division | : 1436 Padiwela |
| Village | : Karambalana |
| Name of the land | : Ehetugahahena |

Boundaries :

| | |
|--------------|---------------------------------|
| On the North | : Lot No. 59 |
| On the East | : Lot No. 2180 Henmulla Village |
| On the South | : Lot No. 61 |
| On the West | : Lot No. 61, 58 and 59 |

Extent of the Land : Land area of 0.121 Hectare

PRADESHIYA SABHA BINGIRIYA

Declaring Kurudupatha Cemetery in terms of Section 5(1) of Chapter 11 of Public and Private Cemetery Ordinance No. 57 of 1946.

Lot No. 18 of the Land called Minipitiya in F. V. P. 2120 of Kurudupatha Village in the area of Authority of Pradeshiya Sabha Bingiriya.

Schedule

| | |
|--|--------------------|
| Province | : North Western |
| District | : Kurunegala |
| Divisional Secretariat where the land is located | : Bingiriya |
| Grama Niladhari Division | : 1431 Kurudupatha |
| Village | : Kurudupatha |
| Name of the land | : Minipitiya |

Boundaries :

| | |
|--------------|--|
| On the North | : Lot No. Hamannapahuwa Village (F. V. P. 2116) |
| On the East | : Lot No. Hamannapahuwa Village (F. V. P. 2116) |
| On the South | : Lot Nos. 19, 17 |
| On the West | : Lot No. 17 and Hamannapahuwa Village (F. V. P. 2112) |

Extent of the Land : Land area of 0.129 Hectare

PRADESHIYA SABHA BINGIRIYA

Declaring Korakahapokuna Cemetery in terms of Section 5(1) of Chapter 11 of Public and Private Cemetery Ordinance No. 57 of 1946

Lot No. 03 (Dangahamula Minipitiya of the Land called Minipitiya in F. V. P. 1383 of Korakahapokuna Village in the area of Authority of Pradeshiya Sabha Bingiriya.

Schedule

| | |
|--|--------------------------|
| Province | : North Western |
| District | : Kurunegala |
| Divisional Secretariat where the land is located | : Bingiriya |
| Grama Niladhari Division | : 1444 Bandarigalgoda |
| Village | : Korakahapokuna |
| Name of the land | : Dangahamula Minipitiya |

Boundaries :

| | | |
|--------------------|---|----------------------------|
| On the North | : | Lot No. 01 and Road |
| On the East | : | Lot No. 01 |
| On the South | : | Lot No. 01 |
| On the West | : | Lot No. 01 |
| Extent of the Land | : | Land area of 0.121 Hectare |

PRADESHIYA SABHA BINGIRIYA

Declaring Koswatta Cemetery in terms of Section 5(1) of Chapter 11 of Public and Private Cemetery Ordinance No. 57 of 1946.

Lot No.56 (Kongahapitiya) of the Land called Minipitiya in F. V. P. 1457 of Koswatta Village in the area of Authority of Pradeshiya Sabha Bingiriya.

Schedule

| | |
|--|------------------------------|
| Province | : North Western |
| District | : Kurunegala |
| Divisional Secretariat where the land is located | : Bingiriya |
| Grama Niladhari Division | : 1466 1/Koswatta |
| Village | : Koswatta |
| Name of the land | : Kongahapitiya (Minipitiya) |

Boundaries :

| | | |
|--------------------|---|----------------------------|
| On the North | : | Lot No. 58A |
| On the East | : | Lot No. 58A |
| On the South | : | Lot No. 58A |
| On the West | : | Lot No. 58A |
| Extent of the Land | : | Land area of 0.154 Hectare |

PRADESHIYA SABHA BINGIRIYA

Declaring Gadolwaka Cemetery in terms of Section 5(1) of Chapter 11 of Public and Private Cemetery Ordinance No. 57 of 1946.

Lot No.9 of the Land called Minipitiya in F. V. P. 1422 of Gadolwaka Village in the area of Authority of Pradeshiya Sabha Bingiriya.

Schedule

| | |
|--|-------------------|
| Province | : North Western |
| District | : Kurunegala |
| Divisional Secretariat where the land is located | : Bingiriya |
| Grama Niladhari Division | : 1452 Pa/Galwewa |
| Village | : Gadolwaka |
| Name of the land | : Minipitiya |

Boundaries :

| | | |
|--------------------|---|----------------------------|
| On the North | : | Lot No. Deduru Oya |
| On the East | : | Lot No. 184 |
| On the South | : | Lot No. 184 |
| On the West | : | Lot No. 184 |
| Extent of the Land | : | Land area of 0.144 Hectare |

PRADESHIYA SABHA BINGIRIYA

Declaring Ganegoda Cemetery in terms of Section 5(1) of Chapter 11 of Public and Private Cemetery Ordinance No. 57 of 1946.

Lot No.02 of the Land called Minipitiya in F. V. P. 1462 of Ganegoda Village in the area of Authority of Pradeshiya Sabha Bingiriya.

Schedule

| | |
|--|-------------------|
| Province | : North Western |
| District | : Kurunegala |
| Divisional Secretariat where the land is located | : Bingiriya |
| Grama Niladhari Division | : 1438 Kudakalawa |
| Village | : Ganegoda |
| Name of the land | : Minipitiya |

Boundaries :

| | | |
|--------------------|---|------------------------------------|
| On the North | : | F.V. P. 1461 Halmillewa Village |
| On the East | : | Reservation of the Road |
| On the South | : | Reservation of the Road Lot No. 1C |
| On the West | : | Lot No. 1C |
| Extent of the Land | : | Land area of 0.124 Hectare |

PRADESHIYA SABHA BINGIRIYA

Declaring Gurulawela Cemetery in terms of Section 5(1) of Chapter 11 of Public and Private Cemetery Ordinance No. 57 of 1946.

Lot No.33 (Gurulawela Hena) of the Land called Minipitiya in F. V. P. 2119 of Gurulawela Village in the area of Authority of Pradeshiya Sabha Bingiriya.

Schedule

| | |
|--|---------------------|
| Province | : North Western |
| District | : Kurunegala |
| Divisional Secretariat where the land is located | : Bingiriya |
| Grama Niladhari Division | : 1428 Madulupitiya |
| Village | : Gurulawela |
| Name of the land | : Gurulawela Hena |

Boundaries :

| | |
|--------------|-----------------------|
| On the North | : Lot Nos. 34, 35, 20 |
| On the East | : Lot Nos. 20, 20A |
| On the South | : Lot Nos. 20, 32 |
| On the West | : Lot Nos. 34 |

Extent of the Land : Land area of 0.235 Hectares

PRADESHIYA SABHA BINGIRIYA

Declaring Tharana Cemetery in terms of Section 5(1) of Chapter 11 of Public and Private Cemetery Ordinance No. 57 of 1946.

Lot No.08 (Pidiwille Minipitiya) of the Land called Minipitiya in F. V. P. 2101 of Tharana Village in the area of Authority of Pradeshiya Sabha Bingiriya.

Schedule

| | |
|--|------------------------|
| Province | : North Western |
| District | : Kurunegala |
| Divisional Secretariat where the land is located | : Bingiriya |
| Grama Niladhari Division | : 1434 Tharana |
| Village | : Tharana Pahalagama |
| Name of the land | : Pidiwille Minipitiya |

Boundaries :

| | |
|--------------|--------------|
| On the North | : Lot No. 9 |
| On the East | : Lot No. 10 |
| On the South | : Lot No. 7 |
| On the West | : Lot No. 7 |

Extent of the Land : Land area of 0.238 Hectare

PRADESHIYA SABHA BINGIRIYA

DECLARING Thisogama Cemetery in terms of Section 5(1) of Chapter 11 of Public and Private Cemetery Ordinance No. 57 of 1946

Lot No. 15 of the Land called Minipitiya in F. V. P. 1417 of Thisogama Village in the area of Authority of Pradeshiya Sabha Bingiriya.

Schedule

| | |
|--|------------------|
| Province | : North Western |
| District | : Kurunegala |
| Divisional Secretariat where the land is located | : Bingiriya |
| Grama Niladhari Division | : 1453 1/Galwewa |
| Village | : Thisogama |
| Name of the land | : Minipitiya |

Boundaries :

| | |
|--------------|---------------------|
| On the North | : Lot No. 1 H 4 |
| On the East | : Lot No. 1 H 4 |
| On the South | : Lot No. 27 |
| On the West | : Lot No. 27 and 26 |

Extent of the Land : Land area of 0.033 Hectare

PRADESHIYA SABHA BINGIRIYA

DECLARING Nithalawa Cemetery in terms of Section 5(1) of Chapter 11 of Public and Private Cemetery Ordinance No. 57 of 1946

Lot No.01 of the Land called Minipitiya in F. V. P. 1463 of Nithalawa Village in the area of Authority of Pradeshiya Sabha Bingiriya.

Schedule

| | |
|--|--------------------|
| Province | : North Western |
| District | : Kurunegala |
| Divisional Secretariat where the land is located | : Bingiriya |
| Grama Niladhari Division | : 1439 - Nithalawa |
| Village | : Nithalawa |
| Name of the land | : Minipitiya |

Boundaries :

| | |
|--------------|----------------------|
| On the North | : Koswaththa Village |
| On the East | : Lot No. 80 |
| On the South | : Lot No. 80 and 2B |
| On the West | : Lot No. 2A |

Extent of the Land : Land area of 0.089 Hectares

PRADESHIYA SABHA BINGIRIYA

DECLARING P/Kadigamuwa Cemetery in terms of Section 5(1) of Chapter 11 of Public and Private Cemetery Ordinance No. 57 of 1946

Lot No.13 (Kadurugahapitiya) of the Land called Minipitiya in F. V. P. 2144 of P/Kadigamuwa Village in the area of Authority of Pradeshiya Sabha Bingiriya.

Schedule

| | |
|--|-----------------------|
| Province | : North Western |
| District | : Kurunegala |
| Divisional Secretariat where the land is located | : Bingiriya |
| Grama Niladhari Division | : 1482 - P/Kadigamuwa |
| Village | : P/Kadigamuwa |
| Name of the land | : Kadurugahapitiya |

Boundaries :

| | | |
|--------------|---|------------|
| On the North | : | Lot No. 14 |
| On the East | : | Lot No. 14 |
| On the South | : | Lot No. 1 |
| On the West | : | Lot No. 14 |

Extent of the Land : Land area of 0.187 Hectares

PRADESHIYA SABHA BINGIRIYA

DECLARING Puwakgahakadawala Cemetery in terms of Section 5(1) of Chapter 11 of Public and Private Cemetery Ordinance No. 57 of 1946

Lot No.17C (Pahalawewagawa Henyaya) of the Land called Minipitiya in F. V. P. 1401 of Puwakgahakadawala Village in the area of Authority of Pradeshiya Sabha Bingiriya.

Schedule

| | |
|--|----------------------------|
| Province | : North Western |
| District | : Kurunegala |
| Divisional Secretariat where the land is located | : Bingiriya |
| Grama Niladhari Division | : 1447 - Puwakgahakadawala |
| Village | : Puwakgahakadawala |
| Name of the land | : |

Boundaries :

| | | |
|--------------|---|--------------------|
| On the North | : | Lot No. 17D and 17 |
| On the East | : | Lot No. 17 |
| On the South | : | Lot No. 17 |
| On the West | : | Lot No. 17 and 17D |

Extent of the Land : Land area of 0.240 Hectare

PRADESHIYA SABHA BINGIRIYA

DECLARING Bingiriya Cemetery in terms of Section 5(1) of Chapter 11 of Public and Private Cemetery Ordinance No. 57 of 1946

Lot No. 29 (Dangaspitiya Hena) of the Land called Minipitiya in F. V. P. 1448 of Bingiriya Village in the area of Authority of Pradeshiya Sabha Bingiriya.

Schedule

| | |
|--|---------------------|
| Province | : North Western |
| District | : Kurunegala |
| Divisional Secretariat where the land is located | : Bingiriya |
| Grama Niladhari Division | : 1459 - Bingiriya |
| Village | : Bingiriya |
| Name of the land | : Dangaspitiya Hena |

Boundaries :

| | |
|--------------|----------------|
| On the North | : Lot No. 20 G |
| On the East | : Lot No. 29 A |
| On the South | : Lot No. 2 P |
| On the West | : Lot No. 2 O |

Extent of the Land : Land area of 0.197 Hectare

PRADESHIYA SABHA BINGIRIYA

DECLARING Bowaththa Cemetery in terms of Section 5(1) of Chapter 11 of Public and Private Cemetery Ordinance No. 57 of 1946

Lot No.6 (Kahatagamula Hena) of the Land called Minipitiya in F. V. P. 1452 of Bowaththa Village in the area of Authority of Pradeshiya Sabha Bingiriya.

Schedule

| | |
|--|---------------------|
| Province | : North Western |
| District | : Kurunegala |
| Divisional Secretariat where the land is located | : Bingiriya |
| Grama Niladhari Division | : 1463 - Bowaththa |
| Village | : Bowaththa |
| Name of the land | : Kahatagamula Hena |

Boundaries :

| | |
|--------------|---------------------|
| On the North | : Lot No. 6A |
| On the East | : Lot No. 4M |
| On the South | : Lot No. 4M and 6B |
| On the West | : Lot No. 6B |

Extent of the Land : Land area of 0.109 Hectare

PRADESHIYA SABHA BINGIRIYA

DECLARING Brahmanayagama Cemetery in terms of Section 5(1) of Chapter 11 of Public and Private Cemetery Ordinance No. 57 of 1946

Lot No.41 of the Land called Minipitiya in F. V. P. 1439 of Brahmanayagama Village in the area of Authority of Pradeshiya Sabha Bingiriya.

Schedule

| | |
|--|-------------------------|
| Province | : North Western |
| District | : Kurunegala |
| Divisional Secretariat where the land is located | : Bingiriya |
| Grama Niladhari Division | : 1457 - Brahmanayagama |
| Village | : Brahmanayagama |
| Name of the land | : Minipitiya |

Boundaries :

| | | |
|--------------|---|--------------------------------------|
| On the North | : | Lot No. 40 |
| On the East | : | Lot No. 40 and 1438 Hendiyapola gama |
| On the South | : | F. V. P. 1438 and Road Reservation |
| On the West | : | Road Reservation |

Extent of the Land : Land area of 0.175 Hectare

PRADESHIYA SABHA BINGIRIYA

DECLARING Madulupitiya Cemetery in terms of Section 5(1) of Chapter 11 of Public and Private Cemetery Ordinance No. 57 of 1946

Lot No.47A (Siyabalagaha Waththa) of the Land called Minipitiya in F. V. P. 2117 of Madulupitiya Village in the area of Authority of Pradeshiya Sabha Bingiriya.

Schedule

| | |
|--|------------------------|
| Province | : North Western |
| District | : Kurunegala |
| Divisional Secretariat where the land is located | : Bingiriya |
| Grama Niladhari Division | : 1428 - Madulupitiya |
| Village | : Madulupitiya |
| Name of the land | : Siyabalagaha Waththa |

Boundaries :

| | | |
|--------------|---|--------------|
| On the North | : | Lot No. 45 |
| On the East | : | Lot No. 46 |
| On the South | : | Lot No. 47 C |
| On the West | : | Lot No. 47B |

Extent of the Land : Land area of 0.068 Hectare

PRADESHIYA SABHA BINGIRIYA

DECLARING Manelembuwa Cemetery in terms of Section 5(1) of Chapter 11 of Public and Private Cemetery Ordinance No. 57 of 1946

Lot No. 7E and 8 of the Land called Minipitiya and Kadurugahapitiya Minipitiya in F. V. P. 1381 of Manelembuwa Village in the area of Authority of Pradeshiya Sabha Bingiriya.

Schedule

| | |
|--|--|
| Province | : North Western |
| District | : Kurunegala |
| Divisional Secretariat where the land is located | : Bingiriya |
| Grama Niladhari Division | : 1443 - Manelembuwa |
| Village | : Manelembuwa |
| Name of the land | : Minipitiya and Kadurugahapitiya Minipitiya |

Boundaries :

| | <u>Lot No. 7E</u> | <u>Lot No. 8</u> |
|--------------------|---|-------------------------|
| On the North | : Lot No. 7 and 8 | Lot No. 106, 74 |
| On the East | : Lot No. 8 | Lot No. 7 H and 141 |
| On the South | : Lot No. 99 | Lot No. 7E |
| On the West | : Lot No. 99 | Lot No. 7E and 99 |
| Extent of the Land | : Land area of 0.015 Hectares and 0.073 Hectare | |

PRADESHIYA SABHA BINGIRIYA

DECLARING Mukalanhena Cemetery in terms of Section 5(1) of Chapter 11 of Public and Private Cemetery Ordinance No. 57 of 1946

Lot No. 12 of the Land called Minipitiya in F. V. P. 1442 of Mukalanhena Village in the area of Authority of Pradeshiya Sabha Bingiriya.

Schedule

| | |
|--|----------------------|
| Province | : North Western |
| District | : Kurunegala |
| Divisional Secretariat where the land is located | : Bingiriya |
| Grama Niladhari Division | : 1461 - Mukalanhena |
| Village | : Mukalanhena |
| Name of the land | : Minipittaniya |

Boundaries :

| | |
|--------------------|---|
| On the North | : Lot No. 8 G 2 |
| On the East | : Lot No. 8 G 2 and 8 1 |
| On the South | : Road Reservation (Chilaw Kurunegala Road) |
| On the West | : Lot No. 8 and 8 G 2 |
| Extent of the Land | : Land area of 0.104 Hectare |

PRADESHIYA SABHA BINGIRIYA

DECLARING Waduressa Cemetery in terms of Section 5(1) of Chapter 11 of Public and Private Cemetery Ordinance No. 57 of 1946

Lot No. 5C (Kosgolle Hena) of the Land called Minipitiya in F. V. P. 2061 of Pallegama Village in the area of Authority of Pradeshiya Sabha Bingiriya.

Schedule

| | |
|--|--------------------|
| Province | : North Western |
| District | : Kurunegala |
| Divisional Secretariat where the land is located | : Bingiriya |
| Grama Niladhari Division | : 1467 - Waduressa |
| Village | : Pallegama |
| Name of the land | : Kosgolla Hena |

Boundaries :

| | | |
|--------------|---|---|
| On the North | : | Lot No. 53 |
| On the East | : | Lot No. 54 |
| On the South | : | F. V. P. 2060 Village Boundary |
| On the West | : | F. V. P. 2060 Village Boundary and No. 53 |

Extent of the Land : Land area of 0.407 Hectare

PRADESHIYA SABHA BINGIRIYA

DECLARING Wilaththawa Cemetery in terms of Section 5(1) of Chapter 11 of Public and Private Cemetery Ordinance No. 57 of 1946

Lot No.1AE (Hirigolla Henyaya or Hirigaolla) of the Land called Minipitiya in F. V. P. 1446 of Wilaththawa Village in the area of Authority of Pradeshiya Sabha Bingiriya.

Schedule

| | |
|--|-----------------------------------|
| Province | : North Western |
| District | : Kurunegala |
| Divisional Secretariat where the land is located | : Bingiriya |
| Grama Niladhari Division | : 1478 - Wilaththawa |
| Village | : Wilaththawa |
| Name of the land | : Hirigolla Henyaya or Hirigolla. |

Boundaries :

| | | |
|--------------|---|--------------------------------|
| On the North | : | Lot No. – 1Z and Parts like 1Y |
| On the East | : | Lot No. – 1Y Part |
| On the South | : | Lot No. – 1T Part |
| On the West | : | Lot No. – 1 A D Part |

Extent of the Land : Land area of 0.207 Hectares

PRADESHIYA SABHA BINGIRIYA

DECLARING Hamannapahuwa Cemetery in terms of Section 5(1) of Chapter 11 of Public and Private Cemetery Ordinance No. 57 of 1946

Lot No.39 of the Land called Minipitiya in F. V. P. 2116 of Hamannapahuwa Village in the area of Authority of Pradeshiya Sabha Bingiriya.

Schedule

| | |
|--|----------------------------|
| Province | : North Western |
| District | : Kurunegala |
| Divisional Secretariat where the land is located | : Bingiriya |
| Grama Niladhari Division | : 1430 - Hamannapahuwa |
| Village | : Hamannapahuwa |
| Name of the land | : Dangahahena (Minipitiya) |

Boundaries :

| | | |
|--------------------|---|----------------------------|
| On the North | : | Lot No. - 38A, 38B |
| On the East | : | Lot No. - 38B, 38C, 36 |
| On the South | : | 40, 41 |
| On the West | : | Road |
| Extent of the Land | : | Land area of 0.362 Hectare |

PRADESHIYA SABHA BINGIRIYA

Declaring Hendiyapola Cemetery in terms of Section 5(1) of Chapter 11 of Public and Private Cemetery Ordinance No. 57 of 1946

Lot No.204 and 205 (Hendiyapola Waththa) of the Land called Minipitiya in F. V. P. 1438 of Hendiyapola Village in the area of Authority of Pradeshiya Sabha Bingiriya.

Schedule

| | |
|--|-----------------------|
| Province | : North Western |
| District | : Kurunegala |
| Divisional Secretariat where the land is located | : Bingiriya |
| Grama Niladhari Division | : 1440 - Hendiyapola |
| Village | : Hendiyapola |
| Name of the land | : Hendiyapola Waththa |

Boundaries :

| | <u>Lot No. 204</u> | <u>Lot No. 205</u> |
|--------------------|---------------------------|---|
| On the North | : Lot No. 118, 121, 120 | Lot No. 204 |
| On the East | : Lot No. 117, 21 3/3 | Lot No. 117, 21 3/3 |
| On the South | : Lot No. 205 | Lot No. 124 |
| On the West | : Lot No. 2, 3B, 119 | Lot No. 125, 3B, 2 |
| Extent of the Land | : | Land area of 0.420 Hectares and 0.419 Hectare |

PRADESHIYA SABHA - POLGAHAWELA

Declaring as a Developed Area

BY virtue of powers vested in the Assistant Commissioners of Local Government under Sub Section (1) of Section 134 of Pradeshiya Sabha Act, No. 15 of 1987, I, the Assistant Commissioner of Local Government in the Administrative District of Kurunegala, do hereby notify for Public information that I have granted the approval for the following resolution which has been adopted under resolution No. 05-III-I by the Pradeshiya Sabha Polgahawela at the General Council held on 11th February, 2020 by virtue of powers vested in the Pradeshiya Sabha under the aforesaid Sub Section.

M. T. N. KARUNASENA,
Assistant Commissioner of Local Government,
Kurunegala District.

At the Office of Assistant Commissioner of Local Government,
Kurunegala.
12th May, 2022.

RESOLUTION

Pradeshiya Sabha, Polgahawela has taken measures to expand services at the maximum level within the area of authority of Pradeshiya Sabha Polgahawela which is depicted and specified in the following map and schedule, by virtue of powers vested in the Pradeshiya Sabha, Polgahawela under Section 134(1) of Pradeshiya Sabha Act, No. 15 of 1987, and therefore Pradeshiya Sabha Polgahawela proposes that the said area should be adopted as a developed area and action should be taken to get the approval of the Assistant Commissioner of Local Government in Kurunegala District for the said adoption of resolution.

List of names of the owners of geographical Coordinators and boundaries of the proposed area to be declared as a developed area in extent of Square Kilometers 0.65 and perimeter of 10.9 Kilo Meters in **Pothuhera North** Assessment Division within the area of authority of Pradeshiya Sabha, Polgahawela in Kurunegala District of the North Western Province.

Schedule relating to the developed area of Pothuhera North in the Sub-Office area of Pothuhera within the area of authority of Pradeshiya Sabha, Polgahawela

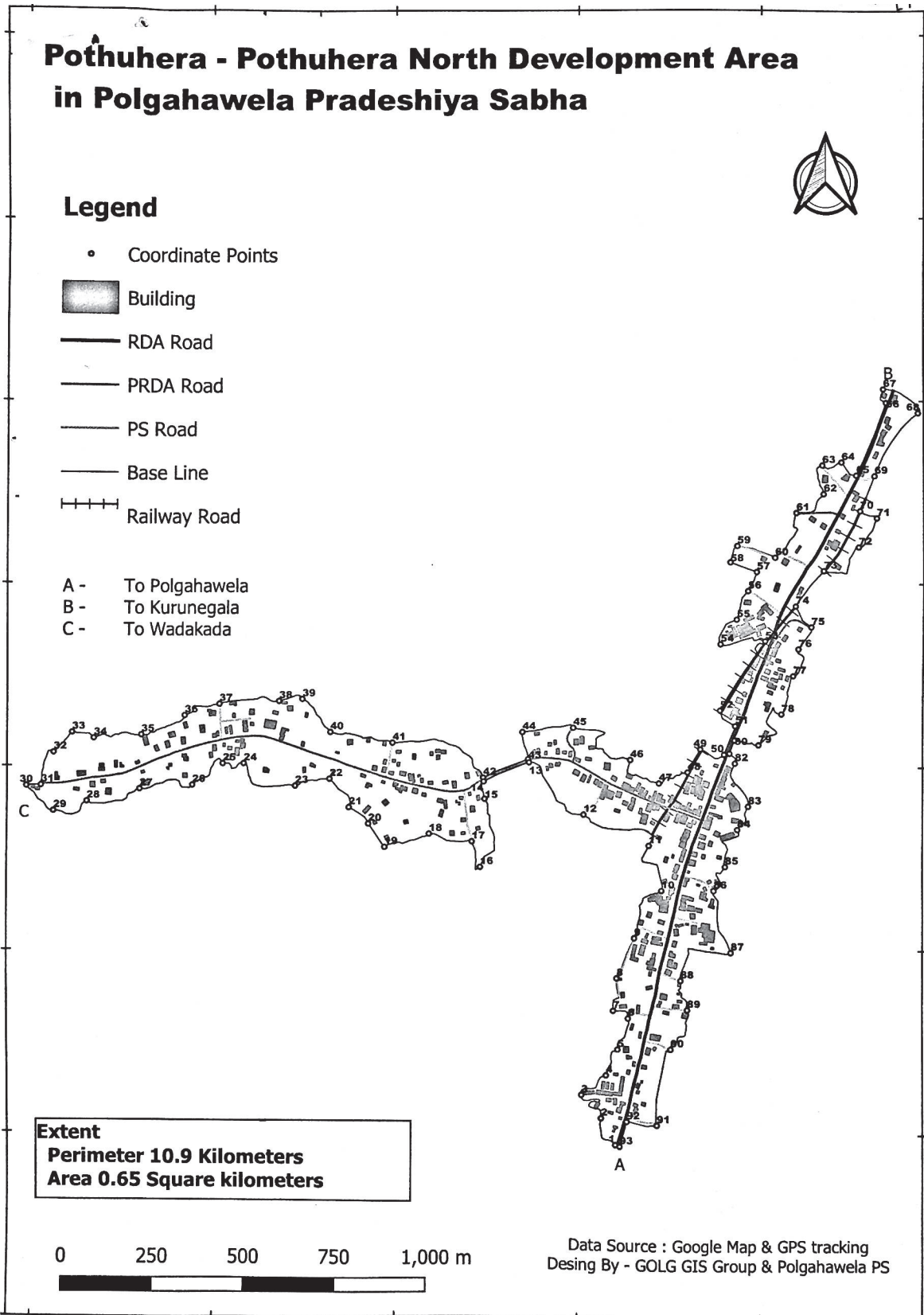
| Serial No. | Latitudes | Longitudes | Boundary Description |
|------------|-----------|------------|---|
| 01 | 7.41179 | 80.32624 | 250, in front of the house and shop owned by Mr. B. M. Thilakarathne |
| 02 | 7.41245 | 80.32588 | 246, Fence boundary behind the house owned by Mr. B. M. Thilakarathne and B. M. Janaka Udaya Kumara Dassanayake |
| 03 | 7.41302 | 80.32540 | 218, Paddy field boundary behind the house owned by Mr. E. M. Ranbanda |
| 04 | 7.41350 | 80.32600 | 212, Fence boundary behind the house owned By Mrs. K. W. Leelawathie Podi Hamy |
| 05 | 7.41414 | 80.32628 | Fence boundary behind the empty land where Nethmini Concrete Work Center is located |
| 06 | 7.41491 | 80.32654 | Fence boundary behind the empty land (near the Moor School) |
| 07 | 7.41510 | 80.32617 | Fence boundary behind Moor School Pothuhera |

| <i>Serial No.</i> | <i>Latitudes</i> | <i>Longitudes</i> | <i>Boundary Description</i> |
|-------------------|------------------|-------------------|---|
| 08 | 7.41589 | 80.32626 | Fence boundary in front of Agrarian Service Office |
| 09 | 7.41688 | 80.32669 | 122, Fence boundary behind the house owned by Mr. P. S. Jayarathne |
| 10 | 7.41805 | 80.32736 | 110, Fence boundary behind the Shop owned by Mrs. K. D. A. C. Nirmalee |
| 11 | 7.41916 | 80.32704 | 35, boundary behind the shop owned by Mr. G. D. Jayasena Malawana |
| 12 | 7.41992 | 80.32542 | 125/10, Fence boundary of the house owned by Mr. M. S. S. Ibba, Left side of Wadakada Road |
| 13 | 7.42120 | 80.32408 | Paddy Field boundary near the Canal, Left side of Wadakada Road |
| 14 | 7.42073 | 80.32296 | 173, Fence boundary behind the house owned by Mrs. Kamani Mangalika Kumari |
| 15 | 7.42030 | 80.32298 | 185/7, Fence boundary in front of the house owned by Mr. H. Sunil Kumara Weerasekara |
| 16 | 7.41863 | 80.32287 | 185/B, Fence boundary of the empty land owned by Mr. A. M. Premarathne |
| 17 | 7.41926 | 80.32267 | 195, Fence boundary behind the house owned by Mr. H. K. D. Weerasekara |
| 18 | 7.41944 | 80.32161 | 213, Fence boundary behind the house owned by Mr. H. P. Banda |
| 19 | 7.41911 | 80.32051 | 217, Fence boundary behind the house owned by Mr. R. M. Kiribanda |
| 20 | 7.41968 | 80.32011 | 241, Fence boundary behind the house owned by Mr. D. M. A. S. R. Munasinghe |
| 21 | 7.42008 | 80.31962 | 247/1, Fence boundary behind the house owned by Mr. R. M. Hameej and Mrs. Umma Salima |
| 22 | 7.42078 | 80.31914 | 265, Fence boundary behind the house owned by Mr. R. M. Siriwardhana |
| 23 | 7.42060 | 80.31829 | 301, Fence boundary behind the house owned by Mr. H. M. Hemasiri |
| 24 | 7.42115 | 80.31701 | 315, Fence boundary behind the house owned by Mr. W. A. Abeyrathne |
| 25 | 7.42115 | 80.31649 | 317, Fence boundary behind the house owned by Mr. W. A. Banda |
| 26 | 7.42061 | 80.31573 | 343, Fence boundary behind the house owned by Mr. U. K. Upali Wijerathne |
| 27 | 7.42051 | 80.31442 | 367, Fence boundary behind the house owned by Mr. W. A. N. S. Wickramaarachchi |
| 28 | 7.42021 | 80.31310 | 390, Fence boundary behind the house owned by Mr. T. R. Karunarathne |
| 29 | 7.41997 | 80.31227 | 435, Fence boundary of the Shop owned by Mr. D. M. Appuhamy |
| 30 | 7.42058 | 80.31160 | 441, Fence boundary Of the house owned by Mr. S. A. Jayasena, near the canal |
| 31 | 7.42060 | 80.31196 | Starting point of Panagamuwa Road - Wadakada Road South |
| 32 | 7.42141 | 80.31227 | 100 meters boundary of Panagamuwa Road |
| 33 | 7.42190 | 80.31272 | 490, Fence boundary behind the house owned by two storied house owned by Mr. D. M. S. K. Wickramasinghe |

| <i>Serial No.</i> | <i>Latitudes</i> | <i>Longitudes</i> | <i>Boundary Description</i> |
|-------------------|------------------|-------------------|---|
| 34 | 7.42176 | 80.31327 | 386, Boundary of the empty land |
| 35 | 7.42185 | 80.31445 | 438, Fence boundary behind the house owned by Mr. U. M. Hemasiri |
| 36 | 7.42232 | 80.31553 | 426, Fence boundary behind the house owned by Mr. D. M. Ranbanda |
| 37 | 7.42261 | 80.31640 | 384, Fence boundary behind the house owned by Mr. W. M. R. R. Perera and Mrs. A. M. Karunawathie |
| 38 | 7.42268 | 80.31788 | 320, Fence boundary behind the house owned by Mr. S. M. M Meera Neina |
| 39 | 7.42273 | 80.31846 | 316, Fence boundary behind the roofing tiles thatched house owned by Mr. M. K. K. Siyad Mohommad |
| 40 | 7.42193 | 80.31916 | 345, Fence boundary behind the house and land owned by Mr. T. M. Silva |
| 41 | 7.42167 | 80.32070 | 274, Fence boundary behind the house at the place where turning to Bangalawatta Road |
| 42 | 7.42082 | 80.32294 | 200, Fence boundary behind the two storied house owned by Mr. D. M. Punchi Banda |
| 43 | 7.42128 | 80.32405 | 184, Fence boundary behind the house near the paddy field owned by Mr. Tikiri Banda |
| 44 | 7.42195 | 80.32391 | 170, Fence boundary behind the house owned by Mrs. Shanthi Chandralatha |
| 45 | 7.42206 | 80.32517 | 158/13, Fence boundary behind the house owned by Mr. W. G. V. S. Wijenayake |
| 46 | 7.42127 | 80.32657 | Fence boundary behind the Hardware owned by Mr. D. K. S. Weerasooriya |
| 47 | 7.42070 | 80.32729 | 72/17, Fence boundary behind the Multi Hardwara |
| 48 | 7.42097 | 80.32799 | 72/10, Fence boundary behind the house owned by Mrs. K. S. Seigu Nisa Mohomad and S. M. M. R. Huward |
| 49 | 7.42154 | 80.32831 | 41/A, Fence boundary behind the shop owned by Mr. H. Wijethilake (At the border of Railway line) |
| 50 | 7.42141 | 80.32890 | Fence boundary behind the shop owned by Mr. G. B. Jayasena Malawana, 21, Left side of Kurunegala Road |
| 51 | 7.42212 | 80.32917 | Paddy Field boundary at the left side of Kurunegala Road |
| 52 | 7.42250 | 80.32879 | 69, Fence boundary behind the shop owned by Mr. A. L. M. Kareem |
| 53 | 7.42421 | 80.32992 | Fence boundary behind the Railway Quarters Pothuhera |
| 54 | 7.42413 | 80.32882 | 135/9, Fence boundary of the house owned by Mr. Sarath Ekanayake |
| 55 | 7.42475 | 80.32921 | 171, Fence boundary in front of the house owned Mr. Rekawa |
| 56 | 7.42545 | 80.32949 | 171/A, Fence boundary behind the Institute of Senkadagala Finance |
| 57 | 7.42592 | 80.32970 | Boundary of the by road in front of the Institute of Senkadagala Finance |

| <i>Serial No.</i> | <i>Latitudes</i> | <i>Longitudes</i> | <i>Boundary Description</i> |
|-------------------|------------------|-------------------|--|
| 58 | 7.42616 | 80.32905 | 175/6, Boundary behind the house of Mr. K. G. P. Perera which is claimed by Mr. R. Rekawa |
| 59 | 7.42656 | 80.32922 | Boundary of the Empty Land |
| 60 | 7.42627 | 80.33016 | Boundary of the Empty Land |
| 61 | 7.42737 | 80.33068 | 191/1, Fence boundary behind the house owned by Mr. Vidyasekara |
| 62 | 7.42784 | 80.33136 | 207/4, Fence boundary behind the house owned by Mr. T. M. Mayurathilake |
| 63 | 7.42855 | 80.33132 | 331/1, Boundary behind the house owned by Mr. T. M. Premathilake |
| 64 | 7.42862 | 80.33180 | Paddy Field boundary |
| 65 | 7.42830 | 80.33216 | Paddy field boundary - Wela Meda Boundary at the left side of Kurunegala Road |
| 66 | 7.43010 | 80.33290 | 335, Paddy field boundary behind the shop owned by Mr. S. G. Sugathadasa |
| 67 | 7.43044 | 80.33283 | Boundary including the bridge at the right side of the land owned by Mr. S. G. Sugathadasa |
| 68 | 7.42985 | 80.33369 | Boundary including the bridge of Maguru Oya near the house owned by Mr. S. B. Priyantha |
| 69 | 7.42829 | 80.33261 | Boundary behind the vehicle spare parts building owned by Mr. T. M. Gunarathne |
| 70 | 7.42742 | 80.33226 | 274, Fence boundary behind the roofing tiles thatched house owned by Mr. T. M. Kirimudiyanse |
| 71 | 7.42725 | 80.33267 | 260, At the border of Railway line behind the house owned by Mr. T. M. Wijesundara |
| 72 | 7.42653 | 80.33222 | 230, At the border of Railway line behind the house owned by Mr. T. M. Chandana Thennakoon |
| 73 | 7.42594 | 80.33136 | 224/1, Fence boundary behind the shop owned by Mr. K. M. Kirimudiyanse |
| 74 | 7.42508 | 80.33067 | 210, Boundary behind Chandrasela Building |
| 75 | 7.42456 | 80.33106 | Fence boundary behind the house owned by Mr. G. D. Jayasena Malawana |
| 76 | 7.42401 | 80.33074 | Boundary turning to Kuriyampola Road near D. S. Senanayake Statue |
| 77 | 7.42335 | 80.33062 | 186, Boundary near the Shop owned by Mr. H. M. Senevirathne |
| 78 | 7.42241 | 80.33032 | 166, Fence boundary behind the shop and house owned by Mr. K. A. Premathilake |
| 79 | 7.42165 | 80.32974 | 114/1, Boundary behind the house owned by Mr. Thennakoon |
| 80 | 7.42176 | 80.32915 | 112, Fence boundary behind the house and shop owned by Mr. S. H. Ariyaratne |
| 81 | 7.42144 | 80.32903 | Eastern boundary of Paddy fields |
| 82 | 7.42119 | 80.32916 | 106, Paddy field boundary behind the house owned by Mr. B. A. Appuhamy |

| <i>Serial No.</i> | <i>Latitudes</i> | <i>Longitudes</i> | <i>Boundary Description</i> |
|-------------------|------------------|-------------------|---|
| 83 | 7.42013 | 80.32949 | 104, Fence boundary behind the house owned by Mr. K. M. Kiribanda |
| 84 | 7.41956 | 80.32923 | 82, Fence boundary behind the shop owned by Mr. M. M. C. Bandara |
| 85 | 7.41865 | 80.32892 | 50, Boundary behind the three storied shop owned by Mr. T. M. Wanshanatha Rohitha Bandara |
| 86 | 7.41805 | 80.32865 | Boundary in front of the shop of Mr. I. C. L. Ihalagama |
| 87 | 7.41653 | 80.32908 | 41/8, Fence boundary behind the house owned by Mr. W. G. L. D. Perera |
| 88 | 7.41584 | 80.32784 | 112, Fence boundary behind the house owned by Mr. D. K. H. Gammanpila |
| 89 | 7.41513 | 80.32800 | 121, Fence boundary behind the Police Station Pothuhera |
| 90 | 7.41415 | 80.32759 | 125/5, Fence boundary behind the house owned by Mr. Dharmapala |
| 91 | 7.41229 | 80.32726 | 189, Fence boundary behind the roofing tiles thatched house owned by Mr. D. M. Ranbanda |
| 92 | 7.41237 | 80.32651 | 199, Boundary of the border of Paddy Field near the house owned by Mr. D. M. Muthubanda |
| 93 | 7.41176 | 80.32635 | Central boundary of Paddy fields at Main Road Kurunegala |



PRADESHIYA SABHA - POLGAHAWELA

Declaring as a Developed Area

BY virtue of powers vested in the Assistant Commissioners of Local Government under Sub Section (1) of Section 134 of Pradeshiya Sabha Act, No. 15 of 1987, I, the Assistant Commissioner of Local Government in the Administrative District of Kurunegala, do hereby notify for Public information that I have granted the approval for the following resolution which has been adopted under resolution No. 05-III-I by the Pradeshiya Sabha Polgahawela at the General Council held on 11th February, 2020 by virtue of powers vested in the Pradeshiya Sabha under the aforesaid Sub Section.

M. T. N. KARUNASENA,
Assistant Commissioner of Local Government,
Kurunegala District.

At the Office of Assistant Commissioner of Local Government,
Kurunegala,
12th May, 2022.

RESOLUTION

Pradeshiya Sabha, Polgahawela has taken measures to expand services at the maximum level within the area of authority of Pradeshiya Sabha Polgahawela which is depicted and specified in the following map and Schedule, by virtue of powers vested in the Pradeshiya Sabha, Polgahawela under Section 134(1) of Pradeshiya Sabha Act, No. 15 of 1987, and therefore Pradeshiya Sabha Polgahawela proposes that the said area should be adopted as a developed area and action should be taken to get the approval of the Assistant Commissioner of Local Government in Kurunegala District for the said adoption of resolution.

List of names of the owners of geographical Coordinators and boundaries of the proposed area to be declared as a developed area in extent of Square Kilometers 0.86 and perimeter of 14.6 Kilo Meters in Weerambagedara Uhumeeya Assessment Division within the area of authority of Pradeshiya Sabha, Polgahawela in Kurunegala District of the North Western Province.

Schedule relating to the developed area of Weerambagedara - Uhumeeya in the Sub-Office area of Weerambagedara within the area of authority of Pradeshiya Sabha, Polgahawela

| <i>Se.No.</i> | <i>Latitude</i> | <i>Longitude</i> | <i>Boundary Description</i> |
|---------------|-----------------|------------------|---|
| 1 | 7.47120 | 80.32162 | Culvert near Maguru oya Bridge |
| 2 | 7.47071 | 80.32143 | Southern fence boundary of the land including the shop buildings owned by Mr.S.M.G.Samarakoon |
| 3 | 7.47084 | 80.32132 | Southern fence boundary of the land including the shop buildings owned by Mr.S.M.G.Samarakoon |
| 4 | 7.46998 | 80.31999 | Western fence boundary of the land including the shop buildings owned by Mr.S.M.G.Samarakoon, Ranjanagama Road. |
| 5 | 7.46994 | 80.31996 | Eastern fence boundary of the land including the house owned by Mrs. H.N.H.Weerasinghe |
| 6 | 7.46965 | 80.31944 | Western fence boundary of the land including the shop building owned by Mrs. R.B.Ilangakoon |

| <i>Se.No.</i> | <i>Latitude</i> | <i>Longitude</i> | <i>Boundary Description</i> |
|---------------|-----------------|------------------|---|
| 7 | 7.46997 | 80.31942 | Northern fence boundary of the land including the shop buildings owned by Mrs. R.B.Ilangakoon |
| 8 | 7.46988 | 80.31863 | Southern fence boundary of the land including the North Western Provincial Office of Road Development Authority |
| 9 | 7.46960 | 80.31796 | Southern fence boundary of the land including the house owned by Mr.S.A.Sarath Bandara |
| 10 | 7.46924 | 80.31727 | Southern fence boundary of the land including Japan School owned by Mr. L.B.N.E.Ariyadasa |
| 11 | 7.46904 | 80.31621 | Southern fence boundary of the land including the house owned by Mr.W.G.M.Senevirathne |
| 12 | 7.46839 | 80.31573 | Southern fence boundary of the land including the house owned by Mr. N.M.Karunarathne |
| 13 | 7.46847 | 80.31530 | Southern fence boundary of the land including the house owned by Mr.N.M.Karunarathne |
| 14 | 7.46820 | 80.31528 | Southern fence boundary of the land including the house owned by Mr.N.M.Karunarathne |
| 15 | 7.46897 | 80.31457 | Southern fence boundary of the land including the house owned by Mr.K.B.Chandrasekara |
| 16 | 7.46818 | 80.31463 | Southern fence boundary of the land including the house and hotel owned by Mr.H.M.Thilakarathne Bandara |
| 17 | 7.46833 | 80.31345 | Southern fence boundary of the land including the house owned by Mr. H.M.Wijayarathne Herath |
| 18 | 7.46856 | 80.31270 | Southern fence boundary of the land including the house owned by Mr.A.L.D.D.Gunawardhana |
| 19 | 7.46924 | 80.31171 | Southern fence boundary of the land including N.M.K.Oil Mills Private Company Ltd. |
| 20 | 7.46958 | 80.31063 | Southern fence boundary of the land including the house owned by Mr.H.M.Wijayathilake |
| 21 | 7.46979 | 80.30969 | Culvert near Rekawa canal |
| 22 | 7.46924 | 80.30901 | Southern fence boundary of the land including the Juice Bar owned by Mr.K.K.N.Hettiarachchi |
| 23 | 7.46946 | 80.30888 | Western fence boundary of the land owned by Mr.Jayantha Rathmale |
| 24 | 7.46902 | 80.30743 | Eastern fence boundary of the land including the house and shop building owned by Mrs.M.M.Yamuna Weerasinghe |
| 25 | 7.46902 | 80.30743 | Southern fence boundary of the house owned by Mrs. M.M.Yamuna Weerasinghe |

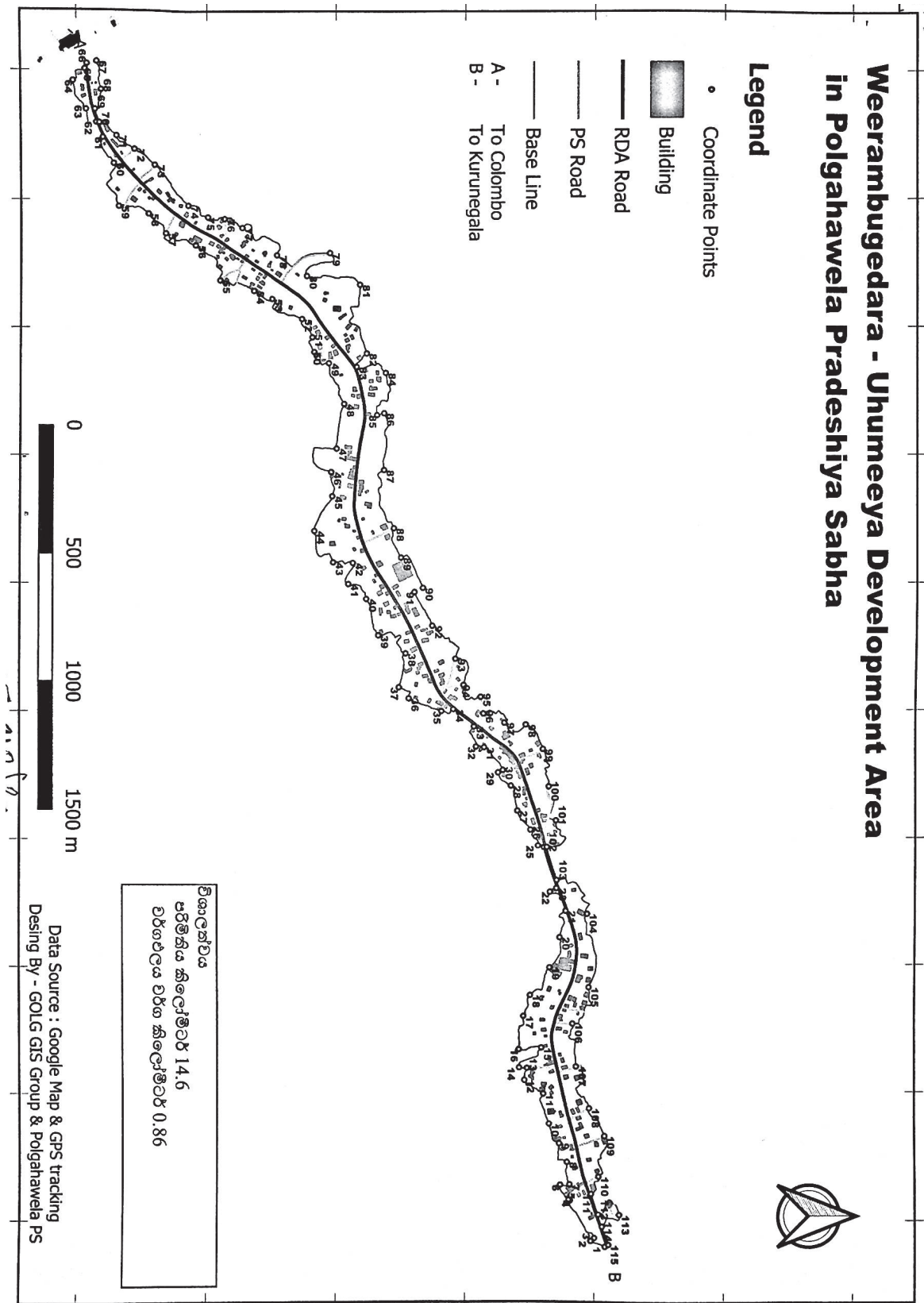
| Se.No. | Latitude | Longitude | Boundary Description |
|--------|----------|-----------|--|
| 26 | 7.46855 | 80.30681 | Southern fence boundary of the land including the house and shop building owned by Mr.N.M.Punchi Banda |
| 27 | 7.46809 | 80.30613 | Southern fence boundary of the land including the house owned by Mrs.J.M.Mallika Kumari |
| 28 | 7.46759 | 80.30470 | Southern fence boundary of the land including the house owned by Mrs.Lakmini Kotokawaththa |
| 29 | 7.46693 | 80.30390 | Southern fence boundary of the land including the CWC building owned by Mrs.Sujewa Aluthgama |
| 30 | 7.46759 | 80.30470 | - |
| 31 | 7.46693 | 80.30390 | - |
| 32 | 7.46665 | 80.30388 | Southern fence boundary of the land including the house owned by Mr.H.M.C.K.Herath |
| 33 | 7.46658 | 80.30317 | Western fence boundary of the land where the institute of Japan Lanka Autho Nation is located. |
| 34 | 7.46586 | 80.30256 | Southern fence boundary of the land including the garage owned by Mr.M.D.J.M.Dingiri Banda |
| 35 | 7.46544 | 80.30262 | Southern fence boundary of the land including the house owned by Mr.J.S.Sumedha Narada |
| 36 | 7.46431 | 80.30217 | Southern fence boundary of the land including the house owned by Mr. I. M. Punchi Banda |
| 37 | 7.46396 | 80.30178 | Southern fence boundary of the land including the house,business building owned by Mr.Nimal Jayathunga |
| 38 | 7.46420 | 80.30058 | Southern fence boundary of the land including the shop owned by Mr.W.A.Premasiri |
| 39 | 7.46324 | 80.29995 | Southern fence boundary of the land including Sathuta Builders Private Company |
| 40 | 7.46281 | 80.29866 | Southern fence boundary of the land including the house owned by Mr.I.M.Upul Ilankon |
| 41 | 7.46219 | 80.29814 | Southern fence boundary of the land including the house owned by Mr.I.M.Muthubanda |
| 42 | 7.46235 | 80.29738 | Gama Meda Road |
| 43 | 7.46166 | 80.29737 | Southern fence boundary of the land including the house owned by Mr.I.M.D.B.Ilankoon |
| 44 | 7.46100 | 80.29626 | Southern fence boundary of the land including the house owned by Mr. I.M.D.B.Ilankoon |
| 45 | 7.46163 | 80.29503 | Southern fence boundary of the land including the roofing tiles thatched house owned by Mr. M.B.Rathnayake |

| Se.No. | Latitude | Longitude | Boundary Description |
|--------|----------|-----------|---|
| 46 | 7.46159 | 80.29417 | Southern fence boundary of the land including the house and shop building owned by Mr.I.M.Sumanawathie |
| 47 | 7.46177 | 80.29333 | Southern fence boundary of the Sports Ground of D.S. Senanayaka Vidyalaya Uhumeeya |
| 48 | 7.46203 | 80.29175 | Southern fence boundary of the land including the house owned by Mrs. Nanda Ilankoon |
| 49 | 7.46149 | 80.29031 | Southern fence boundary of the land including the house owned by Mr. H.M.Pushpa Kumari |
| 50 | 7.46098 | 80.28991 | Western fence boundary of the land including the house owned by Mr.H.M.P.S.Thushara |
| 51 | 7.46092 | 80.28939 | Southern fence boundary of the land including the roofing tiles thatched house owned by Mr.K.M.Adhikari |
| 52 | 7.46055 | 80.28874 | Southern fence boundary of the cocount land including the house owned by Mr.Tissa Wanninayake |
| 53 | 7.45951 | 80.28802 | Southern fence boundary of the cocount land including the house owned by Mr.H.B.Athapaththu |
| 54 | 7.45887 | 80.28774 | Southern fence boundary of the land including the house owned by Mr. M.K.R.Waligaspe |
| 55 | 7.45769 | 80.28735 | Southern fence boundary of the land owned by Mrs. J.A.D.Polensina Hamine |
| 56 | 7.45683 | 80.28612 | Southern fence boundary of the land including the Bulupitiya Curch Dharmopadesha Center |
| 57 | 7.45579 | 80.28569 | Southern fence boundary of the land owned by Mrs. D. G. N. Lakmini |
| 58 | 7.45518 | 80.28499 | Southern fence boundary of the land owned by Mrs.B.Mary Perera |
| 59 | 7.45416 | 80.28473 | Western boundary of the land including the roofing tiles thatched house owned by Mr. M.W.Wijesiri |
| 60 | 7.45398 | 80.28323 | Southern fence boundary including the shop building owned by Mr. Punchi Banda |
| 61 | 7.45361 | 80.28232 | Southern fence boundary of the land including the house owned by Mr.B.M.Premarathne |
| 62 | 7.45337 | 80.28179 | Southern fence boundary of the land owned by Mr. Sampath Perera |
| 63 | 7.45302 | 80.28133 | Southern fence boundary of the land including the house owned by Mr. W.Indrani |
| 64 | 7.45256 | 80.28033 | Southern fence boundary of the land including the house,shop building owned by Mr.K.A.A.Sirisena |
| 65 | 7.45298 | 80.27992 | Southern fence boundary of the land including the house, shop building owned by Mr. K.A.A.Sirisena |

| <i>Se.No.</i> | <i>Latitude</i> | <i>Longitude</i> | <i>Boundary Description</i> |
|---------------|-----------------|------------------|---|
| 66 | 7.45304 | 80.27973 | Western fence boundary of the land including the house owned by Mr.R.M.Ajantha Kumara |
| 67 | 7.45338 | 80.27965 | Northern fence boundary of the land including the house owned by Mr. R.M.Ajantha Kumara |
| 68 | 7.45354 | 80.28064 | Northern fence boundary of the land including the garage owned by Mr.Mahinda (J.A.K.Senarath Bandara) |
| 69 | 7.45333 | 80.28133 | Welagedara Mawatha |
| 70 | 7.45349 | 80.28180 | Western fence boundary of the land including "Darshana" workshop owned by Mr.A.G.S.P. Perera |
| 71 | 7.45407 | 80.28226 | Northern fence boundary of the land including the house owned by Mrs. M.A.Malani Chandralatha |
| 72 | 7.45470 | 80.28272 | Northern fence boundary of the land owned by Mr.P.S.P.De Mel |
| 73 | 7.45540 | 80.28327 | Northern fence boundary of the land owned by Mr.B.M.Wijesinghe |
| 74 | 7.45657 | 80.28472 | Northern fence boundary of the land including the Ceramony Hall owned by Mrs. Mary Magret Rodrigo |
| 75 | 7.45726 | 80.28513 | Northern fence boundary of the land where Concrete Workshop owned by Mr.Nishantha Perera is located |
| 76 | 7.45784 | 80.28518 | Northern fence boundary of the land including the house owned by Mr.P.D.Kanacias |
| 77 | 7.45845 | 80.28550 | Northern fence boundary of the Cemetery of Bulupitiya Church |
| 78 | 7.45966 | 80.28646 | Northern fence boundary of the land including the Pre School,two houses owned by Mr.Gamini Ilankoon |
| 79 | 7.46152 | 80.28638 | Northern fence boundary of the Coconut land including the house owned by Mr.T.M.G.Thennakoon |
| 80 | 7.46071 | 80.28719 | Northern fence boundary of the cocount land including the house owned by Mr.T.M.G.Thennakoon |
| 81 | 7.46258 | 80.28751 | Northern fence boundary of the coconut land including the house owned by Mr. T.M.G.Thennakoon |
| 82 | 7.46282 | 80.28995 | Northern fence boundary of the land including the workshop house owned by Mr.J.M.Wimaarathne |
| 83 | 7.46247 | 80.29043 | Western fence boundary of the land including the house at the upper floor owned by Mr.R.M.S.W.M.N.K.Kokwewa |
| 84 | 7.46349 | 80.29064 | Western fence boundary of the land including the house owned by Mr. G.M. I. I.Ariyasinghe |
| 85 | 7.46318 | 80.29214 | Northern fence boundary of the land including the cocount land and shop building owned by Mrs.Nanda Illankoon |

| <i>Se.No.</i> | <i>Latitude</i> | <i>Longitude</i> | <i>Boundary Description</i> |
|---------------|-----------------|------------------|---|
| 86 | 7.46343 | 80.29207 | Dampitiya Road |
| 87 | 7.46343 | 80.29409 | Northern fence boundary of the cocount land owned by Mr. Piyadasa Lokukodikara |
| 88 | 7.46378 | 80.29616 | Northern fence boundary of the land including the house owned by Mr.Menaka Bandara |
| 89 | 7.46403 | 80.29720 | Western fence boundary of Hela Garment parivate Company owned by Mr.Chula Jinadasa |
| 90 | 7.46480 | 80.29826 | Clovis Waththa Road |
| 91 | 7.46450 | 80.29842 | Northern fence boundary of the Uhumeeya Hospital owned by the Department of Health |
| 92 | 7.46511 | 80.29960 | Northern fence boundary of Uhumeeya Hospital owned by the Department of Health |
| 93 | 7.46592 | 80.30077 | Western fence boundary of the land owned by Mr.I.B.Ilankoon |
| 94 | 7.46621 | 80.30170 | Northern fence boundary of the house owned by Mr.L.M.Punchi Banda |
| 95 | 7.46681 | 80.30212 | Western fence boundary of the land owned by Mr. S.B.Athapaththu |
| 96 | 7.46691 | 80.30271 | Eastern fence boundary of the land including the house, shop buildings and garment factory owned by Mr.D.M.P.Samantha Sisira Kumara |
| 97 | 7.46764 | 80.30303 | Eastern fence boundary of the land including the Pre School owned by the Youth Service Council |
| 98 | 7.46839 | 80.30310 | Northern fence boundary of the land including the house owned by Mrs.B.R.N.Niranjala Kumari Thennakoon |
| 99 | 7.46898 | 80.30396 | Northern fence boundary of the land including the house owned by Mr.I.M.K.Ilankoon |
| 100 | 7.46919 | 80.30528 | Northern fence boundary of the land including the Vehicle sales center owned by Mrs.R.D.Mariyahamy |
| 101 | 7.46944 | 80.30648 | Northern fence boundary of the land including the roofing tiles thatched house owned by Mr. Jayantha Wickramasinghe |
| 102 | 7.46912 | 80.30742 | Eastern Fence boundary of the land including the timber shed owned by Mr. Y. B. Senevirathne |
| 103 | 7.46948 | 80.30860 | Western Fence boundary of the land including the bakery, Cafetaria owned by Mr. K. M. G. M. Kahandawala |
| 104 | 7.46054 | 80.30981 | Notthern Fence boundary of the land including the hotel owned by Mr. I. P. L. Gamini Ilankoon, Rekawa Canal. |
| 105 | 7.46061 | 80.31241 | Norther Fence boundary of the Coconut land owned by Mr. M. P. Gamini Bandara |
| 106 | 7.46005 | 80.31371 | Second Lane, Esala Uyana |

| <i>Se.No.</i> | <i>Latitude</i> | <i>Longitude</i> | <i>Boundary Description</i> |
|---------------|-----------------|------------------|---|
| 107 | 7.47019 | 80.31524 | Appuhamy Mawatha |
| 108 | 7.47064 | 80.31671 | Land including the house owned by Mrs. Leelawathie Herath, Jaya Mawatha |
| 109 | 7.47118 | 80.31769 | Northern Fence boundary of the Coconut Land Including the house owned by Mr. L B. M Athapaththu |
| 110 | 7.47098 | 80.31914 | Northern Fence boundary of the land Danwella Clay Factory owned by the Department of Small Industries |
| 111 | 7.47072 | 80.31976 | Eastern Fence boundary of the land of Danwella Clay Factory owned by the Department of Small Industries |
| 112 | 7.47097 | 80.32049 | Paddy field boundary of the land of Danwella Clay Factory owned by the Department of Small Industries |
| 113 | 7.47170 | 80.32049 | Maguru Oya Canal boundary |
| 114 | 7.47110 | 80.32091 | Eastern Fence boundary of the land including the vehicle Service center owned by Mr. G. I. K. Perera |
| 115 | 7.47132 | 80.32155 | Culvert near Maguru Oya Bridge |



PRADESHIYA SABHA - POLGAHAWELA

Declaring as a Developed Area

BY virtue of powers vested in the Assistant Commissioners of Local Government under Sub-section (1) of Section 134 of Pradeshiya Sabha Act, No. 15 of 1987, I, the Assistant Commissioner of Local Government in the Administrative District of Kurunegala, do hereby notify for Public information that I have granted the approval for the following resolution which has been adopted under resolution No. 05-III-I by the Pradeshiya Sabha Polgahawela at the General Council held on 11th February, 2020 by virtue of powers vested in the Pradeshiya Sabha under the aforesaid Sub-section.

M. T. N. KARUNASENA,
Assistant Commissioner of Local Government,
Kurunegala District.

At the Office of Assistant Commissioner of Local Government,
Kurunegala.
12th May 2022,

RESOLUTION

Pradeshiya Sabha, Polgahawela has taken measures to expand services at the maximum level within the area within the area of authority of Pradeshiya Sabha Polgahawela which is depicted and specified in the following map and schedule, by virtue of powers vested in the Pradeshiya Sabha, Polgahawela under Section 134(1) of Pradeshiya Sabha Act, No. 15 of 1987, and therefore Pradeshiya Sabha Polgahawela proposes that the said area should be adopted as a developed area and action should be taken to get the approval of the Assistant Commissioner of Local Government in Kurunegala District for the said adoption of resolution.

List of names of the owners of geographical Coordinators and boundaries of the proposed area to be declared as a developed are in extent of Square Kilometers 0.63 and perimeter of 10.8 Kilo Meters in **Weerambugedara Kalugamuwa** Assessment Division within the area of authority of Pradeshiya Sabha, Polgahawela in Kurunegala District of the North Western Province.

Schedule relating to the developed area of Weerambugedara-Kalugamuwa in the Sub-Office area of Weerambugedara within the area of authority of Pradeshiya Sabha, Polgahawela

| Serial No. | Latitudes | Longitudes | Boundary Description |
|------------|-----------|------------|---|
| 01 | 7.45392 | 80.25451 | Near the culvert, Sanhinda Road |
| 02 | 7.45460 | 80.25576 | Eastern Fence boundary of the land owned by Mrs. M. Leelawathie Hapuarachchi |
| 03 | 7.45414 | 80.25588 | Eastern Fence boundary of the land owned by Mrs. M. Leelawathie Hapuarachchi |
| 04 | 7.45368 | 80.25530 | Eastern Fence boundary of the land including the house owned by Mrs. N. M. A. D. R. P. Menike |
| 05 | 7.45354 | 80.25621 | Eastern Fence boundary of the land owned by Mrs. Dingiri Amma |
| 06 | 7.45288 | 80.25609 | Eastern Fence boundary of the land owned by Mr. R. M. Karunarathne |
| 07 | 7.45150 | 80.25699 | Eastern Fence boundary of the Coconut land owned by Mrs. A. P. Mannapperuma |

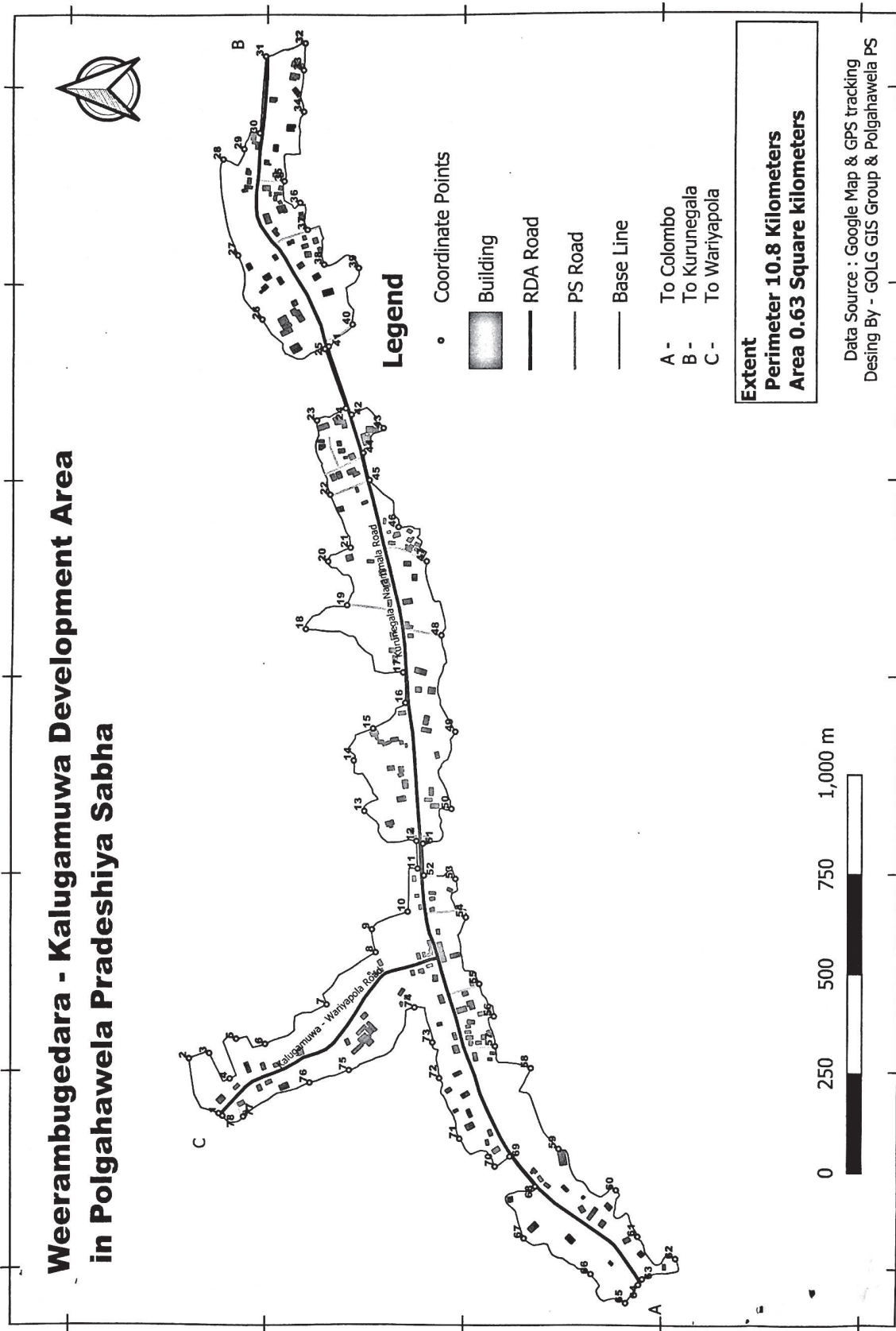
| <i>Serial No.</i> | <i>Latitudes</i> | <i>Longitudes</i> | <i>Boundary Description</i> |
|-------------------|------------------|-------------------|---|
| 08 | 7.45041 | 80.25819 | Eastern Fence boundary of the land including the land owned by Mr. K. A. Subasinghe |
| 09 | 7.45049 | 80.25871 | Northern Fence boundary of the Coconut land owned by Mr. Jinananda |
| 10 | 7.44969 | 80.25911 | Northern Fence boundary of the land including the house and shop owned by Mr. I. Sumanasiri |
| 11 | 7.44946 | 80.26009 | Western Fence boundary of the land including the house owned by Mr. Raja Wickramasinghe |
| 12 | 7.44949 | 80.26073 | Western Fence boundary of the land including the house owned by Mrs. D. M. J. Menike |
| 13 | 7.45067 | 80.26141 | Western Fence boundary of the land including the house owned by Mr. D. M. Muthubanda |
| 14 | 7.45090 | 80.26256 | Northern Fence boundary of the Coconut land owned by Mr. Premathilake Wijethunga |
| 15 | 7.45047 | 80.26329 | Northern Fence boundary of the land including Sri Wardhanaramaya Temple |
| 16 | 7.45975 | 80.26387 | Eastern Fence boundary of the land including the owned by Mr. Athuruwella |
| 17 | 7.44980 | 80.26457 | Northern Fence boundary of the land including the house owned by Mr. B. M. U. P. M. Banneheka |
| 18 | 7.45198 | 80.26556 | Eastern Fence boundary of the Coconut land owned by Mr. Kamalajeewa Banneheka |
| 19 | 7.45106 | 80.26610 | Road of the Auction land Kesara Adawiya |
| 20 | 7.45148 | 80.26710 | Northern Fence boundary of the Coconut land owned by Mr. Chandrasiri |
| 21 | 7.45098 | 80.26741 | Northern Fence boundary of the Coconut land owned by Mr. Chandrasiri |
| 22 | 7.45144 | 80.26862 | Northern Fence boundary of the land near the house owned by Mrs M. R. Dilrukshi |
| 23 | 7.45175 | 80.27033 | Eastern Fence boundary of the land including Dasan Restaurant and the house owned by Mrs. H. A.N. S. Hettiarachchi |
| 24 | 7.45110 | 80.27061 | Eastern Fence boundary of the land including Dasan Restaurant and the house owned by Mrs. H. A. N. S. Hettiarachchi |
| 25 | 7.45158 | 80.27198 | Western Fence boundary of the land including the house owned by Mr. G. A. S. S. Gamlath |
| 26 | 7.45299 | 80.27265 | Eastern Fence boundary of the land including the house and Coir Factory owned by Mr. G. A. S. S. Gamlath |
| 27 | 7.45354 | 80.27411 | Eastern Fence boundary of the Coconut land owned by Mr. D. N. Wijewardhana |

| <i>Serial No.</i> | <i>Latitudes</i> | <i>Longitudes</i> | <i>Boundary Description</i> |
|-------------------|------------------|-------------------|--|
| 28 | 7.45388 | 80.27632 | Northern Fence boundary of the land including the house and dispensary owned by Mr. M. M. Yasarithne Mapa |
| 29 | 7.45341 | 80.27655 | Northern Fence boundary of the land including the house and dispensary owned by Mr. M. M. Yasarithne Mapa |
| 30 | 7.45305 | 80.27692 | Northern Fence boundary of the land including the house and dispensary owned by Mr. M. M. Yasarithne Mapa |
| 31 | 7.45292 | 80.27868 | Near the culvert in front of Bulupitiya Church |
| 32 | 7.45203 | 80.27898 | Eastern fence boundary of the land including Bulupitiya Church |
| 33 | 7.45207 | 80.27836 | Southern fence boundary of the land including Bulupitiya Church |
| 34 | 7.45206 | 80.27741 | Southern Fence boundary of the coconut land including the house owned by Mr. J. H.S. B. Welagedara |
| 35 | 7.45249 | 80.27581 | South Eastern Fence boundary of the land including the house owned by Mr. S. G. Ranjith Dharamasiri |
| 36 | 7.45214 | 80.27532 | Eastern Fence boundary of the land including house owned by Mr. W. P. Gunasekara |
| 37 | 7.45197 | 80.27470 | Eastern boundary of the house owned by Mr. L. T.N. Zarooka |
| 38 | 7.45159 | 80.27390 | Southern Fence boundary of the land including the house owned by Mr. R. A. J. Sakalasooriya |
| 39 | 7.45081 | 80.27383 | Southern Fence boundary of the land including the house owned by Mr. R. A. J. Sakalasooriya |
| 40 | 7.45095 | 80.27253 | Western fence boundary of the land including the house of Mr. R. A. J. Sakalasooriya |
| 41 | 7.45149 | 80.27203 | Western boundary of the land where Sampath Lath Work Shop owned by Mr. P. D. A. Dissanayake is located |
| 42 | 7.45097 | 80.27046 | Eastern boundary of the land where the buildings of Road Development Authority (Kiralabokka Work Unit) are located |
| 43 | 7.45025 | 80.27016 | Southern Fence boundary of the land including the house and workshop owned by Mr. W. M. Senevirathne |
| 44 | 7.45070 | 80.26959 | Paddy Fields - Pillewa |
| 45 | 7.45056 | 80.26896 | Eastern Fence boundary of the Coconut Land owned by Mrs. Seelawathie Balasooriya |
| 46 | 7.44991 | 80.26788 | Southern Fence boundary of the land owned by Mr. Dayarathne |
| 47 | 7.44927 | 80.26710 | Southern Fence boundary of the land including the house bearing the No. 162/1 |

| <i>Serial No.</i> | <i>Latitudes</i> | <i>Longitudes</i> | <i>Boundary Description</i> |
|-------------------|------------------|-------------------|---|
| 48 | 7.44894 | 80.26542 | Pilagolla Road |
| 49 | 7.44862 | 80.26322 | Southern Fence boundary of the land including the house owned by Mrs. B. M.G. Wijesinghe |
| 50 | 7.44871 | 80.26146 | Southern Fence boundary of the land including the house owned by Mrs. G. A. M. P. C. Kumarihamy |
| 51 | 7.44935 | 80.26067 | Western Fence boundary of the land including the shop and house owned by Mr. J. B. Serasinghe |
| 52 | 7.44932 | 80.25994 | Eastern Fence boundary of the land owned by Mr. H. M. M. Senarathne |
| 53 | 7.44861 | 80.25986 | Southern Fence boundary of the land owned by Mr. H. M. M. Senarathne |
| 54 | 7.44837 | 80.25899 | Southern Fence boundary of the land including the Post office owned by Mr. A. P. Mannapperuma |
| 55 | 7.44807 | 80.25747 | Southern Fence boundary of the land including the house owned by Mr. M. G. S. Wickramarathne |
| 56 | 7.44774 | 80.25673 | Southern Fence boundary of the land including the house owned by Mrs. N. H. S. R. Perera |
| 57 | 7.44771 | 80.25605 | Jayawadanagama Road |
| 58 | 7.44690 | 80.25555 | Southern Fence boundary of Ehelagolla Watta owned by Mr. Chathura De Silva |
| 59 | 7.44627 | 80.25370 | Southern Fence boundary of the land including the abandoned Coir Mill owned by W. M. S. S. Fernando |
| 60 | 7.44498 | 80.25276 | Southern Fence boundary of the land including the Hotel owned by Mr. W. I.S. M. Fernando |
| 61 | 7.44449 | 80.25170 | Southern Fence boundary of the land including the house owned by Mr. L. A. S. Silva |
| 62 | 7.44364 | 80.25120 | Southern Fence boundary of the land including the house owned by Mr. J. M. S. M. Jayabahu |
| 63 | 7.44438 | 80.25073 | Western Fence boundary of the land including the house owned by Mr. J. M. S. M. Jayabahu |
| 64 | 7.44447 | 80.25060 | Culvert at the 9th Post |
| 65 | 7.44476 | 80.25019 | Western fence boundary of the Coconut land owned by Mr. K. A. R. Karunarathne |
| 66 | 7.44554 | 80.25085 | Northern Fence boundary of the Coconut land owned by Mr. K. A.R. Karunarathne |
| 67 | 7.44705 | 80.25166 | Northern Fence boundary of the Coconut land including the house owned by Mr. M. A. Siriwardhana |

| <i>Serial No.</i> | <i>Latitudes</i> | <i>Longitudes</i> | <i>Boundary Description</i> |
|-------------------|------------------|-------------------|--|
| 68 | 7.44680 | 80.25284 | Eastern Fence boundary of the Coconut land including the house owned by Mr. M. A. Siriwardhana |
| 69 | 7.44737 | 80.25352 | Family Cemetery of Mrs. Leelawathis |
| 70 | 7.44771 | 80.25329 | Northern Fence boundary of the land including the house owned by Mr. Anurasiri Mendis |
| 71 | 7.44851 | 80.25392 | Northern Fence boundary of the land including the house owned by Mr. D. M. S. Dissanayake |
| 72 | 7.44897 | 80.25531 | Northern Fence boundary of the land including the house owned by Mr. H. M. N. N. Herath |
| 73 | 7.44912 | 80.25613 | Northern Fence boundary of the land owned by Mrs. K. M. Tikirimenike |
| 74 | 7.44953 | 80.25692 | Northern Fence boundary of the land including the house owned by Mr. P. G. D. S. C. Peramunagama |
| 75 | 7.45100 | 80.25549 | Western Fence boundary of the Coconut land owned by Mr. A. P. Mannapperuma |
| 76 | 7.45188 | 80.25521 | Western Fence boundary of the Coconut land owned by Mr. H. M. M. Mannapperuma |
| 77 | 7.45337 | 80.25443 | Western Fence boundary of the Coconut land owned by Mr. A. C. Thennakoon |
| 78 | 7.45384 | 80.25445 | Near the Culvert at Sanhinda Road |

Weerambugedara - Kalugamuwa Development Area in Polgahawela Pradeshiya Sabha



PRADESHIYA SABHA - POLGAHAWELA

Declaring as a Developed Area

BY virtue of powers vested in the Assistant Commissioners of Local Government under Sub Section (1) of Section 134 of Pradeshiya Sabha Act, No. 15 of 1987, I, the Assistant Commissioner of Local Government in the Administrative District of Kurunegala, do hereby notify for Public information that I have granted the approval for the following resolution which has been adopted under resolution No. 05-III-I by the Pradeshiya Sabha Polgahawela at the General Council held on 11th February, 2020 by virtue of powers vested in the Pradeshiya Sabha under the aforesaid Sub Section.

M. T. N. KARUNASENA,
Assistant Commissioner of Local Government,
Kurunegala District.

At the Office of Assistant Commissioner of Local Government,
Kurunegala.
12th May 2022,

RESOLUTION

Pradeshiya Sabha, Polgahawela has taken measures to expand services at the maximum level within the area of authority of Pradeshiya Sabha Polgahawela which is depicted and specified in the following map and schedule, by virtue of powers vested in the Pradeshiya Sabha, Polgahawela under Section 134(1) of Pradeshiya Sabha Act, No. 15 of 1987, and therefore Pradeshiya Sabha Polgahawela proposes that the said area should be adopted as a developed area and action should be taken to get the approval of the Assistant Commissioner of Local Government in Kurunegala District for the said adoption of resolution.

List of names of the owners of geographical Coordinators and boundaries of the proposed area to be declared as a developed are in extent of Square Kilometers 0.13 and perimeter of 5.74 Kilo Meters in **Hathalispahuwa Rathmalgoda** Assessment Division within the area of authority of Pradeshiya Sabha, Polgahawela in Kurunegala District of the North Western Province.

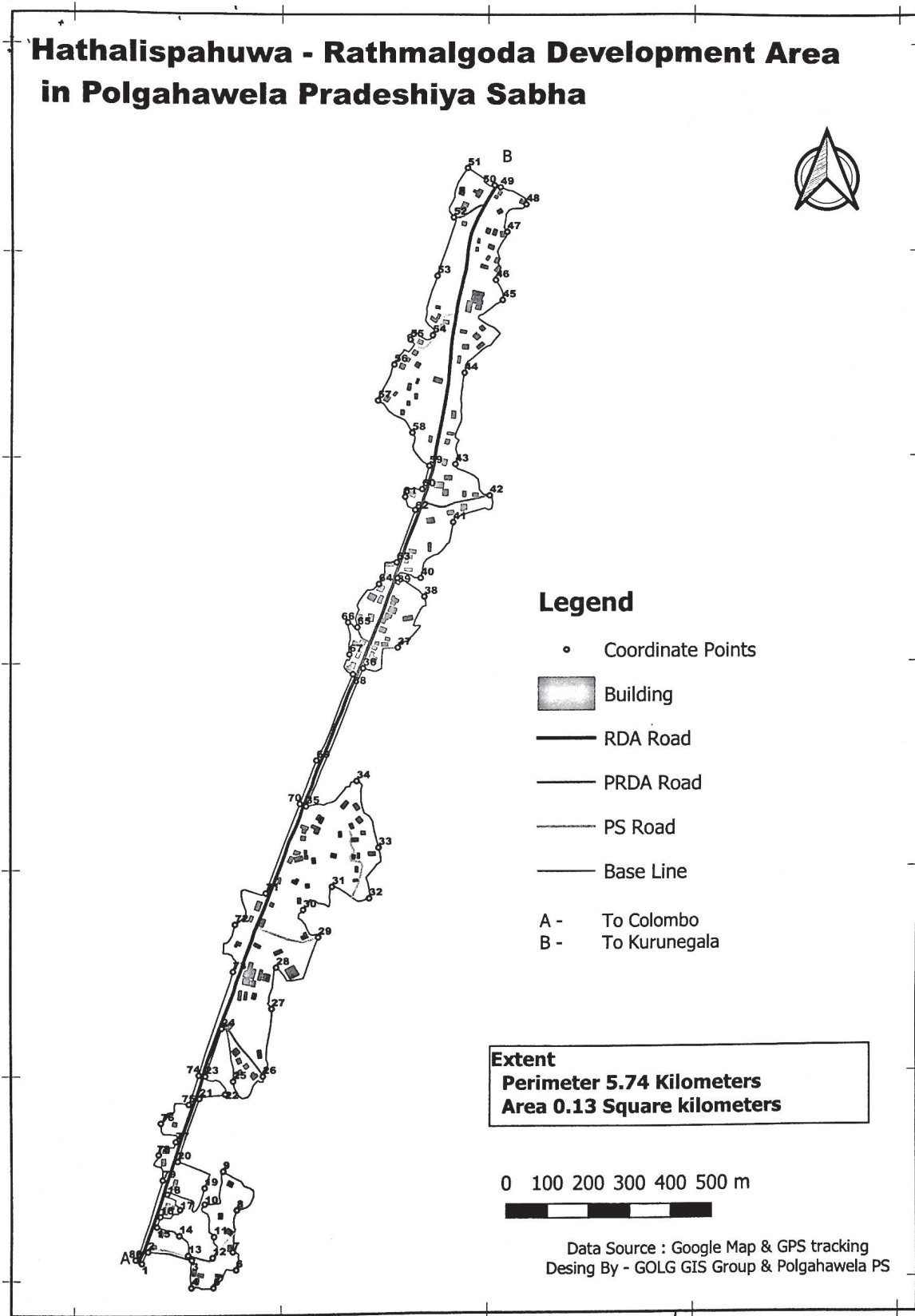
Schedule relating to the developed area of Hathalispahuwa - Rathmalgoda in the Sub-Office area of Hathalispahuwa within the area of authority of Pradeshiya Sabha, Polgahawela

| <i>Serial No.</i> | <i>Latitudes</i> | <i>Longitude</i> | <i>Boundary Description</i> |
|-------------------|------------------|------------------|---|
| 01 | 7.36268 | 80.30871 | Boundary turning to Kurunegala at Kurunegala Main Road |
| 02 | 7.36294 | 80.30884 | Assessment No. 50, Fence boundary in front of the house owned by Mr. C. C. Ranasinghe |
| 03 | 7.36275 | 80.30980 | 50, Fence boundary behind the house owned by Mr. C. C. Ranasinghe |
| 04 | 7.36215 | 80.30980 | 18, Fence boundary behind the house owned by Mr. W. M. Sumathirathne Waththegedara Road South |
| 05 | 7.36215 | 80.31028 | 18, Fence boundary in front of the house owned by Mr. W. M. Sumathirathne |
| 06 | 7.36253 | 80.31077 | 23/A, Fence boundary in front the house owned by Mrs. A. W. M. Ukku Amma |

| <i>Serial No.</i> | <i>Latitudes</i> | <i>Longitude</i> | <i>Boundary Description</i> |
|-------------------|------------------|------------------|---|
| 07 | 7.36292 | 80.31070 | 23/A, Fence boundary behind the house owned by Mrs. A. W. M. Ukku Amma |
| 08 | 7.36383 | 80.31078 | Fence boundary behind the house owned by Mrs. Swarna Kanthi |
| 09 | 7.36468 | 80.31048 | Assessment No. 15, Fence boundary behind the house owned by Mr. R. M. Kirimudiyanse |
| 10 | 7.36396 | 80.31008 | Assessment No. 15, Fence boundary in front of the house owned by Mr. R. M. Kirimudiyanse |
| 11 | 7.36325 | 80.31028 | Assessment No. 11, Fence boundary behind the house owned by Mr. W. M. Kirimudiyanse |
| 12 | 7.36280 | 80.31026 | Assessment No. 11/3, boundary behind the house owned by Mr. W. M. Kirimudiyanse |
| 13 | 7.36285 | 80.30972 | Assessment No. 7, Paddy Field boundary behind the house owned by Mrs G. R. Amara Kumari Galkaduwa |
| 14 | 7.36328 | 80.30952 | 52, boundary behind the sheet - thatched house |
| 15 | 7.36347 | 80.30903 | 52, Boundary to Kurunegala road in front of the sheet-thatched house |
| 16 | 7.36369 | 80.30910 | Empty paddy field boundary near the main road |
| 17 | 7.36384 | 80.30954 | Boundary fence behind the vehicle repairing building owned by Mr. Sarath Bandara |
| 18 | 7.36419 | 80.30925 | 58/A, Fence boundary behind the two storied house owned behind the flower Nursery |
| 19 | 7.36419 | 80.30925 | 60, Fence boundary behind the hotel owned by Mr. E. Ashoka Jayarathne |
| 20 | 7.36490 | 80.30948 | 60, Fence boundary in front of the hotel owned by Mr. E. Ashoka Jayarathne |
| 21 | 7.36629 | 80.30996 | Assessment No. 66, Fence boundary in front of Keth Sisila Restaurant |
| 22 | 7.36639 | 80.31052 | Assessment No. 66, Eastern Fence boundary behind Keth Sisila Restaurant |
| 23 | 7.36679 | 80.31009 | Assessment No. 66, Western Fence boundary in front of Keth Sisila Restaurant |
| 24 | 7.36784 | 80.31045 | Main boundary of Rathmalgoda Kurundugolla Road |
| 25 | 7.36667 | 80.31070 | Paddy field boundary in front of the house owned by the owner of Keth Sisila |
| 26 | 7.36678 | 80.31135 | 18, Eastern boundary in front of the house owned by Mr. M. R. Premarathne |
| 27 | 7.36827 | 80.31154 | Fence boundary behind Rathmalgoda Vidyalaya |
| 28 | 7.36918 | 80.31164 | Fence boundary behind Rathmalgoda Vidyalaya |
| 29 | 7.36985 | 80.31256 | Boundary behind the house owned by Mr. S. S. M. B. Dassanayake |

| <i>Serial No.</i> | <i>Latitudes</i> | <i>Longitude</i> | <i>Boundary Description</i> |
|-------------------|------------------|------------------|---|
| 30 | 7.37045 | 80.31223 | 148/2, Northern fence boundary behind the house owned by Mr. L S. Perera |
| 31 | 7.37096 | 80.31287 | 148/6, Fence boundary behind the house owned by Mr. H. M. Thilakaratne |
| 32 | 7.37070 | 80.31368 | 26/8, Fence boundary of the house owned by Mr. R. M. Ukkubanda |
| 33 | 7.37181 | 80.31389 | 22/3, Fence boundary of the paddy field behind the house owned by Mr. R. M. Podinilame |
| 34 | 7.37327 | 80.31340 | 22/2, Boundary behind the house owned by Mr. R. D. W. S. Roopasinghe |
| 35 | 7.37272 | 80.31230 | Western boundary Public Well near the starting point of Hal Yala Road |
| 36 | 7.37574 | 80.31354 | Paddy Field boundary near the Main Road |
| 37 | 7.37619 | 80.31430 | 236, Rear boundary of the two storied building owned by Mr. P. M. R. Piyasena |
| 38 | 7.37731 | 80.31488 | 268, Boundary behind the house owned by Mr. Somarathne and Mr. Lionel |
| 39 | 7.37772 | 80.31429 | Fence boundary behind the house owned by Mr. J. A. Kumara Jayasinghe |
| 40 | 7.37772 | 80.31480 | 292, Fence boundary behind the house owned by Mr. J. A. Kumara Jayasinghe |
| 41 | 7.37894 | 80.31551 | 14, Fence boundary behind the house owned by Mr. P. M. Dingiri Banda |
| 42 | 7.37953 | 80.31631 | 22, Paddy field boundary behind the house owned by Mr. P. M. R. Jayawardhana |
| 43 | 7.38021 | 80.31555 | 328, Fence boundary behind the house owned by Mr. A. P. Ukku Banda |
| 44 | 7.38222 | 80.31575 | 362, Fence boundary behind the house owned by Mr. P. D. Amarakoon |
| 45 | 7.38383 | 80.31658 | 370/5, Fence boundary of the house owned by Mr. B. A. Dissanayake |
| 46 | 7.38427 | 80.31643 | 370/3, Fence boundary of the house owned by Mrs. P. G. Jayawardhana and Mrs. P. G. Harshani Dilhani |
| 47 | 7.38533 | 80.31668 | Empty land where Highway Concrete Block Building is located |
| 48 | 7.38593 | 80.31710 | 605/A, Fence boundary behind the roofing tile thatched/Asbestos thatched house owned by the Owner. |
| 49 | 7.38631 | 80.31653 | Fence boundary behind the Concrete workshop owned by Mr. E. M. Janaka Somarathne |
| 50 | 7.38635 | 80.31640 | Fence boundary near the road leading to Thalawaththegedara |
| 51 | 7.38673 | 80.31581 | Rear boundary of the Empty land |
| 52 | 7.38564 | 80.31550 | Rear boundary of the Empty land |
| 53 | 7.38435 | 80.31515 | 329, Fence boundary behind the house owned by Mr. Piyasena |
| 54 | 7.38305 | 80.31505 | 329/29, Fence boundary behind the house owned by Mr. B. I. Tikiri Appu |

| <i>Serial No.</i> | <i>Latitudes</i> | <i>Longitude</i> | <i>Boundary Description</i> |
|-------------------|------------------|------------------|---|
| 55 | 7.38295 | 80.31456 | 327/B, Fence boundary behind the land owned by Rev. Nalluwe Sumana Thero |
| 56 | 7.38240 | 80.31420 | 327/B, Fence boundary in front of the land owned by Rev. Nalluwe Sumana Thero |
| 57 | 7.38160 | 80.31385 | Paddy field boundary |
| 58 | 7.38090 | 80.31461 | Paddy field boundary behind Adisa Hotel |
| 59 | 7.38018 | 80.31498 | Paddy field boundary |
| 60 | 7.37966 | 80.31482 | Fence boundary in front of the land owned by Mr. N. P. K. Chandrasekara |
| 61 | 7.37950 | 80.31445 | 273, Boundary behind the shop owned by Mr. N. Samarathunga |
| 62 | 7.37921 | 80.31467 | Western boundary of the Paddy fields |
| 63 | 7.37806 | 80.31427 | 271, Boundary in front of the land owned by Mr. Anuradha Perera |
| 64 | 7.37758 | 80.31388 | 267, Fence boundary behind Metikumbura Cooperative Rural Bank |
| 65 | 7.37663 | 80.31341 | Fence boundary behind the Backhoe Yard of K. M. Motors International |
| 66 | 7.37674 | 80.31321 | 219, Boundary behind the shop owned by Mr. P. A. Punchibanda |
| 67 | 7.37604 | 80.31324 | Boundary behind the shop owned by Mr. P. M. R. Punchinilame |
| 68 | 7.37561 | 80.31331 | Paddy field boundary at the border of highland |
| 69 | 7.37372 | 80.31252 | Boundary of Wela Meda Road up to Imbulana |
| 70 | 7.37278 | 80.31216 | Boundary near 20th Mile post at Kurunegala Main Road |
| 71 | 7.37082 | 80.31141 | 113/A, Fence boundary behind Sandali Hotel and the shop owned by Mrs. D. M. Inoka Dissanayake |
| 72 | 7.37013 | 80.31074 | 85, Fence boundary behind the shop owned by O. N. Chandana Thilakarathne |
| 73 | 7.36909 | 80.31070 | Paddy Field boundary |
| 74 | 7.36680 | 80.30994 | Western boundary of Paddy Field |
| 75 | 7.36616 | 80.30972 | Paddy Field boundary near the road leading to Buddhist Center |
| 76 | 7.36575 | 80.30911 | Fence boundary of Mr. P. G. Jayasundara and Mr. V. P. Ruwan Pathirana |
| 77 | 7.36534 | 80.30944 | Western Fence boundary of Mr. P. G. Jayasundara |
| 78 | 7.36505 | 80.30906 | 49, Fence boundary behind the house owned by Mrs. R. M. Wimala Kumarihamy |
| 79 | 7.36449 | 80.30915 | Western boundary of Paddy Fields |
| 80 | 7.36276 | 80.30856 | Paddy field boundary in front of Kurunegala left-Kurundugolla Road |



PRADESHIYA SABHA - POLGAHAWELA

Declaring as a Developed Area

BY virtue of powers vested in the Assistant Commissioners of Local Government under Sub Section (1) of Section 134 of Pradeshiya Sabha Act, No. 15 of 1987, I, the Assistant Commissioner of Local Government in the Administrative District of Kurunegala, do hereby notify for Public information that I have granted the approval for the following resolution which has been adopted under resolution No. 05-III-I by the Pradeshiya Sabha Polgahawela at the General Council held on 11th February, 2020 by virtue of powers vested in the Pradeshiya Sabha under the aforesaid Sub Section.

M. T. N. KARUNASENA,
Assistant Commissioner of Local Government,
Kurunegala District.

At the Office of Assistant Commissioner of Local Government,
Kurunegala.
12th May 2022,

RESOLUTION

Pradeshiya Sabha, Polgahawela has taken measures to expand services at the maximum level within the area of authority of Pradeshiya Sabha Polgahawela which is depicted and specified in the following map and schedule, by virtue of powers vested in the Pradeshiya Sabha, Polgahawela under Section 134(1) of Pradeshiya Sabha Act, No. 15 of 1987, and therefore Pradeshiya Sabha Polgahawela proposes that the said area should be adopted as a developed area and action should be taken to get the approval of the Assistant Commissioner of Local Government in Kurunegala District for the said adoption of resolution.

List of names of the owners of geographical Coordinators and boundaries of the proposed area to be declared as a developed area in extent of Square Kilometers 0.47 and perimeter of 8.60 Kilo Meters in **Hathalispahuwa Kahawaththe Ela** Assessment Division within the area of authority of Pradeshiya Sabha, Polgahawela in Kurunegala District of the North Western Province.

Schedule relating to the developed area of Hathalispahuwa - Kahawaththe Ela in the Sub-Office area of Hathalispahuwa within the area of authority of Pradeshiya Sabha, Polgahawela

| Serial No. | Latitudes | Longitudes | Boundary Description |
|------------|-----------|------------|---|
| 01 | 7.35585 | 80.30647 | Bandawa Paddy field boundary at the left side of Polgahawela Kurunegala Road |
| 02 | 7.35612 | 80.30647 | 125, Eastern Fence boundary in front of the house owned by Mr. K. K. N. N. K. Kariyawasam |
| 03 | 7.35614 | 80.30609 | 125, Western Fence boundary of the land including house owned by Mr. K. K. N. N. K. Kariyawasam |
| 04 | 7.35651 | 80.30596 | 80, Rear fence boundary of the house owned by Mrs. N. A. S. Sanuba |
| 05 | 7.35670 | 80.30634 | 80, Northern fence boundary of the land including the house owned by Mrs. N. A. S. Sanuba |

| <i>Serial No.</i> | <i>Latitudes</i> | <i>Longitudes</i> | <i>Boundary Description</i> |
|-------------------|------------------|-------------------|---|
| 06 | 7.35705 | 80.30622 | 127, Eastern fence boundary in front of the house owned by Mr. E. P. Nishantha Udaya Kumara |
| 07 | 7.35779 | 80.30615 | 127, boundary to the tower behind the house of Mr. E. P. Nishantha Udaya Kumara |
| 08 | 7.35785 | 80.30584 | Fence boundary including the house owned by Mr. A. T. M. Raman |
| 09 | 7.35829 | 80.30592 | Rear Fence boundary including the house owned by Mr. M. M. Musambil |
| 10 | 7.35837 | 80.30585 | 32/1, Fence boundary behind the house owned by Mr. M. M. M. Munawwar |
| 11 | 7.35860 | 80.30592 | 32/1, North Western fence boundary including the house owned by Mr. M. M. M. Munawwar |
| 12 | 7.35921 | 80.30515 | Fence boundary of the land behind the filling Station owned by Mr. M.S. M. Ibbal |
| 13 | 7.35982 | 80.30548 | Fence boundary of the land owned by Mr. L. A. Arosha Piyankara Liyana Arachchi |
| 14 | 7.36021 | 80.30526 | Canal boundary of the land owned by Mr. L. A. Arosha Piyankara Liyana Arachchi |
| 15 | 7.36046 | 80.30572 | Western fence boundary of the land owned by Mr. L. A. Arosha Piyankara Liyana Arachchi |
| 16 | 7.36135 | 80.30581 | Fence boundary behind the house owned by Mr. A. B.C. Weerasinghe |
| 17 | 7.36245 | 80.30461 | Fence boundary behind the house owned by Mrs. D. I.M. M. Seelawathie |
| 18 | 7.36293 | 80.30428 | 35/A, Fence boundary behind the house owned by Mr. A. J. Ranaweera |
| 19 | 7.36255 | 80.30394 | 35/A, Fence boundary of Mr. A. J. Ranaweera at the canal border |
| 20 | 7.36258 | 80.30339 | 39/A, Fence boundary behind the house owned by Mr. S. P. Piyadasa |
| 21 | 7.36266 | 80.30266 | Fence boundary of the house owned by Mr. N. P. Hemarathna |
| 22 | 7.36289 | 80.30241 | Fence boundary of the house owned by Mr. Jayakody Senevirathne |
| 23 | 7.36304 | 80.30178 | Land near the Cemetery (Fence behind Girambe Cemetery) |
| 24 | 7.36359 | 80.30091 | Fence boundary/Southern boundary of the land including Girambe Cemetery |
| 25 | 7.36361 | 80.30047 | 77, Fence boundary of the house owned by Mr. N. P. M. P. Thilakarathne |
| 26 | 7.36326 | 80.30031 | 81, Fence boundary of the house owned by Mr. M. P. M. Karunarathne |
| 27 | 7.36246 | 80.29983 | Fence boundary of the house owned by Mr. P. G. S. Munasinghe, 85/A |
| 28 | 7.36230 | 80.29931 | 85/A, Fence boundary behind the house owned by Mr. S. M. Liyanage |
| 29 | 7.36206 | 80.29881 | 93/3, Fence boundary behind the house owned by Mr. W. M. Banda |

| <i>Serial No.</i> | <i>Latitudes</i> | <i>Longitudes</i> | <i>Boundary Description</i> |
|-------------------|------------------|-------------------|--|
| 30 | 7.36221 | 80.29861 | 93/3, Western Fence boundary of the house owned by Mr.W. M. Banda |
| 31 | 7.36196 | 80.29864 | 99, Fence boundary of the house owned by Mr. P. A. V. Ponnampereuma |
| 32 | 7.36192 | 80.29838 | 99, Fence boundary behind the house owned by Mr. P. A.V. Ponnampereuma |
| 33 | 7.36166 | 80.29787 | 103, Fence boundary behind the house owned by Mr. J. M. Ubhayawardhana |
| 34 | 7.36194 | 80.29767 | 104, Fence boundary behind the house owned by Mr. J. M. Ubhayawardhana |
| 35 | 7.36171 | 80.29721 | 107, Fence boundary of the house owned by Mr.W. B. M. Anura Kumara |
| 36 | 7.36228 | 80.29678 | 109, Fence boundary in front of the house owned by Mr. J. M. Ananda Thilakasiri |
| 37 | 7.36211 | 80.29643 | 109, Fence boundary behind the house owned by Mr. J. M. Ananda Thilakasiri |
| 38 | 7.36178 | 80.29649 | 107/3, Fence boundary behind the house owned by Mr. J. M. Somaweera |
| 39 | 7.36196 | 80.29591 | 107/2A, Fence boundary behind the house owned by Mr. Tissa |
| 40 | 7.36280 | 80.29573 | 119, Fence boundary in front of the house owned by Mr. H. K. Thilakarathne |
| 41 | 7.36331 | 80.29488 | House and rear fence boundary owned by Mr. W. M. Ariyawansa |
| 42 | 7.36366 | 80.29556 | Fence boundary behind the house owned by Mr. W. M. Kirimudiyanse W. M. Chandrasena |
| 43 | 7.36452 | 80.29460 | Fence boundary behind the house owned by Mr. W. M.Kirimudiyanse |
| 44 | 7.36562 | 80.29378 | Fence boundary behind the house owned by Mr. S. P. Chandrasena |
| 45 | 7.36621 | 80.29435 | Fence boundary behind the house owned by Mr. H. Dingiri Banda |
| 46 | 7.36613 | 80.29368 | 143, Fence boundary behind the house owned by Mrs. A. D. Sujatha Perera/ Mr. A.M. Thilakarathne |
| 47 | 7.36733 | 80.29349 | 149/A, Fence boundary behind the house owned by Mr. H.Podir Raalahamy |
| 48 | 7.36868 | 80.29356 | 151, Fence boundary behind the house owned by Mr. Sunil Dharmasiri |
| 49 | 7.36949 | 80.29363 | 155/3, Fence boundary behind the shop owned by Mr. K. L. Dilushara |
| 50 | 7.37005 | 80.29340 | Boundary of the land where the tower is located |
| 51 | 7.37010 | 80.29344 | Mid boundary of Wadakada Road |
| 52 | 7.37024 | 80.29378 | Western Fence boundary of the house owned by Mr. W. M Somapala |
| 53 | 7.37015 | 80.29426 | Northern Fence boundary of the house owned by Mr. W. M. Somapala (078-8407963) |
| 54 | 7.36979 | 80.29459 | 134, Fence boundary behind the house owned by Mr. W. M. Dassanayake, Wadakada Road South |

| <i>Serial No.</i> | <i>Latitudes</i> | <i>Longitudes</i> | <i>Boundary Description</i> |
|-------------------|------------------|-------------------|--|
| 55 | 7.36884 | 80.29487 | No. 132/A, Fence boundary behind the house owned by Mr. Silindu Hamy |
| 56 | 7.36801 | 80.29521 | No. 126, Fence boundary behind the house owned by Mr. H. Mudalihamy |
| 57 | 7.36650 | 80.29572 | No. 112, Fence boundary behind the house owned by Mr.H. Dingiri Banda |
| 58 | 7.36561 | 80.29630 | Fence boundary behind the house owned by Mr. B. M. Ariyaratne Balasooriya |
| 59 | 7.36425 | 80.29661 | Fence boundary behind the land where Kaikole Eksath Awamangalyadhara Society building is located |
| 60 | 7.36326 | 80.29695 | No. 90, Fence boundary behind the house owned by Mr. M. Karunarathne |
| 61 | 7.36318 | 80.29808 | Fence boundary behind the house owned by Mr. L. B. Kevilin Fernando |
| 62 | 7.36371 | 80.29888 | No. 80/A, Fence boundary behind the house owned by Mr. Prasanna Udaya Kumara |
| 63 | 7.36290 | 80.29875 | No. 80/A, Fence boundary in front of the house owned by Mr. Prasanna Udaya Kumara |
| 64 | 7.36338 | 80.29968 | Boundary of the land where the tower is located |
| 65 | 7.36399 | 80.30013 | No. 66, Boundary of the tower behind the house owned by Mr. D. P. Gunarathna |
| 66 | 7.36445 | 80.30060 | No. 64, Fence boundary behind the house owned by Mr.D. P. Ranawansa |
| 67 | 7.36439 | 80.30157 | No. 62, Fence boundary behind the house owned by Mr. D. P. Kularathne |
| 68 | 7.36465 | 80.30211 | Fence boundary of Girambe Railway Station |
| 69 | 7.36417 | 80.30257 | Fence boundary in front of Girambe Railway Station |
| 70 | 7.36420 | 80.30266 | Fence boundary in front of Girambe Paddy Mill |
| 71 | 7.36437 | 80.30262 | Fence boundary behind Girambe Paddy Mill |
| 72 | 7.36443 | 80.30291 | North Eastern boundary of the land where Girambe Paddy Mill is located |
| 73 | 7.36441 | 80.30335 | Eastern boundary of the land where paddy mill is located |
| 74 | 7.36386 | 80.30373 | Rear boundary of the land owned by Pathirana Building material Suppliers |
| 75 | 7.36424 | 80.30452 | Fence boundary behind the restaurant owned by Mr. Sampath_0777198456 |
| 76 | 7.36387 | 80.30503 | 30, Fence boundary behind the house owned by Mr M.K. Pamarathne |
| 77 | 7.36357 | 80.30600 | Fence boundary behind the house owned by Mr. M. M. Podibanda |
| 78 | 7.36269 | 80.30638 | Boundary behind the house owned by Mr. A. B. C. Weerasinghe |
| 79 | 7.36342 | 80.30740 | 21/A, Rear Fence boundary of the house owned by Mr. B. D. Ariyawansa |
| 80 | 7.36283 | 80.30820 | 21/4, Rear Fence boundary of Mr. D. G. M. Premadasa |

| <i>Serial No.</i> | <i>Latitudes</i> | <i>Longitudes</i> | <i>Boundary Description</i> |
|-------------------|------------------|-------------------|---|
| 81 | 7.36245 | 80.30838 | Boundary of the land where Rakhitha Bakery is located |
| 82 | 7.36281 | 80.30858 | Southern boundary of Kurunegala Road |
| 83 | 7.36274 | 80.30869 | Canal boundary at the left side of Kurunegala Road |
| 84 | 7.36165 | 80.30804 | 46, Fence boundary near the canal behind the house owned by .Mr. K. C. Ravindra Kumara |
| 85 | 7.36028 | 80.30790 | No. 24/5, Rear boundary (fish) of the house owned by Mr. H. M. Premathilake |
| 86 | 7.35960 | 80.30719 | Fence boundary behind Shakuni Super Center at Kawaththe Ela Junction |
| 87 | 7.35844 | 80.30713 | Fence boundary of the land behind the dilapidated house |
| 88 | 7.35826 | 80.30789 | No. 83/11, Rear boundary of the house owned by Mr. M. R. Saruja Riyal |
| 89 | 7.35728 | 80.30791 | No. 91, Rear fence boundary of the land where the house and shop owned by Mr. A. C. Nishar is located |
| 90 | 7.35716 | 80.30734 | No. 91/2, Rear boundary of the house owned by Mr. A. C. M. Gawus |
| 91 | 7.35744 | 80.30742 | Rear boundary of Dialog Tower at Bandawa |
| 92 | 7.35750 | 80.30697 | 115/3, Rear Fence boundary of the place where vehicles are washed |
| 93 | 7.35744 | 80.30684 | Paddy Field boundary, at the left side of Colombo Road |
| 94 | 7.35754 | 80.30668 | Boundary of the land where the tower is located, at the left side of Colombo Road |
| 95 | 7.35712 | 80.30666 | Boundary of the land where tower is located at the left side of Colombo Road |
| 96 | 7.35678 | 80.30705 | Fence boundary behind the house owned by Mr. Kaluhendiwela , 135, Left side of Kurunegala Road |
| 97 | 7.35661 | 80.30669 | Paddy Field boundary behind the temporary hotel (Sampath) |
| 98 | 7.35626 | 80.30686 | Fence boundary behind the house owned by Mr H. M. Amarasooriya, 173, at the left side of Colomb Road |
| 99 | 7.35584 | 80.30658 | Mid boundary of the Tower at Bandawa at the left side of Kurunegala Road |

